

2104

# HAYWARD

SAULT STE MARIE MINING DIVISION  
DISTRICT OF ALGOMA

Scale - 40 Chains - 1 Inch

m-2104

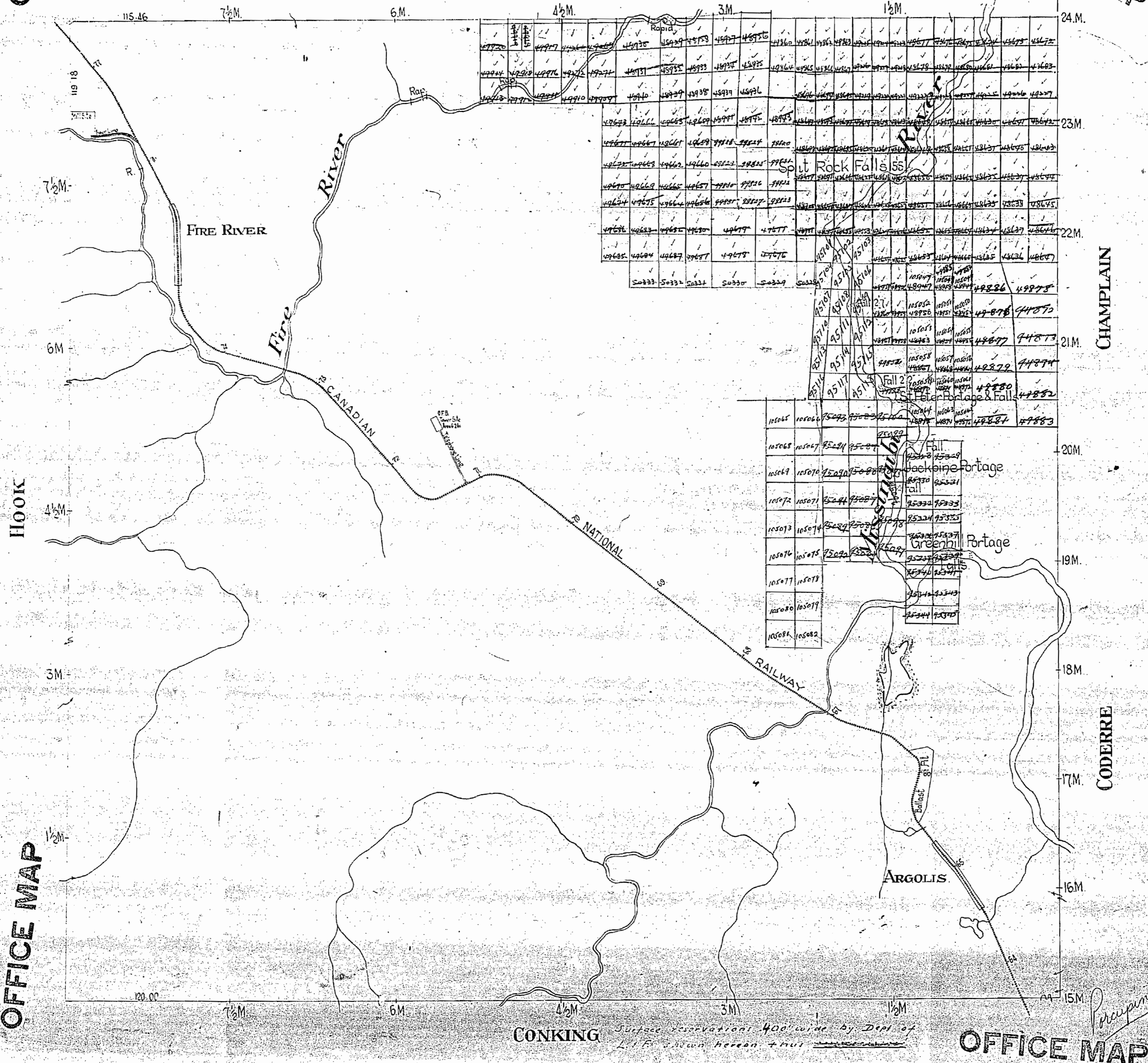
Old

400' res.

OFFICE MAP

OFFICE MAP

PASKUTA



OFFICE MAP

OFFICE MAP

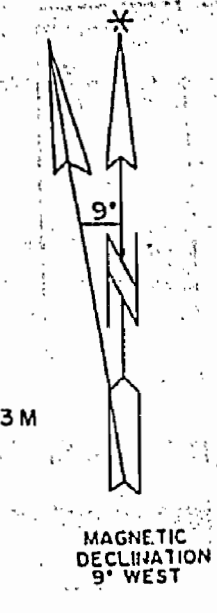
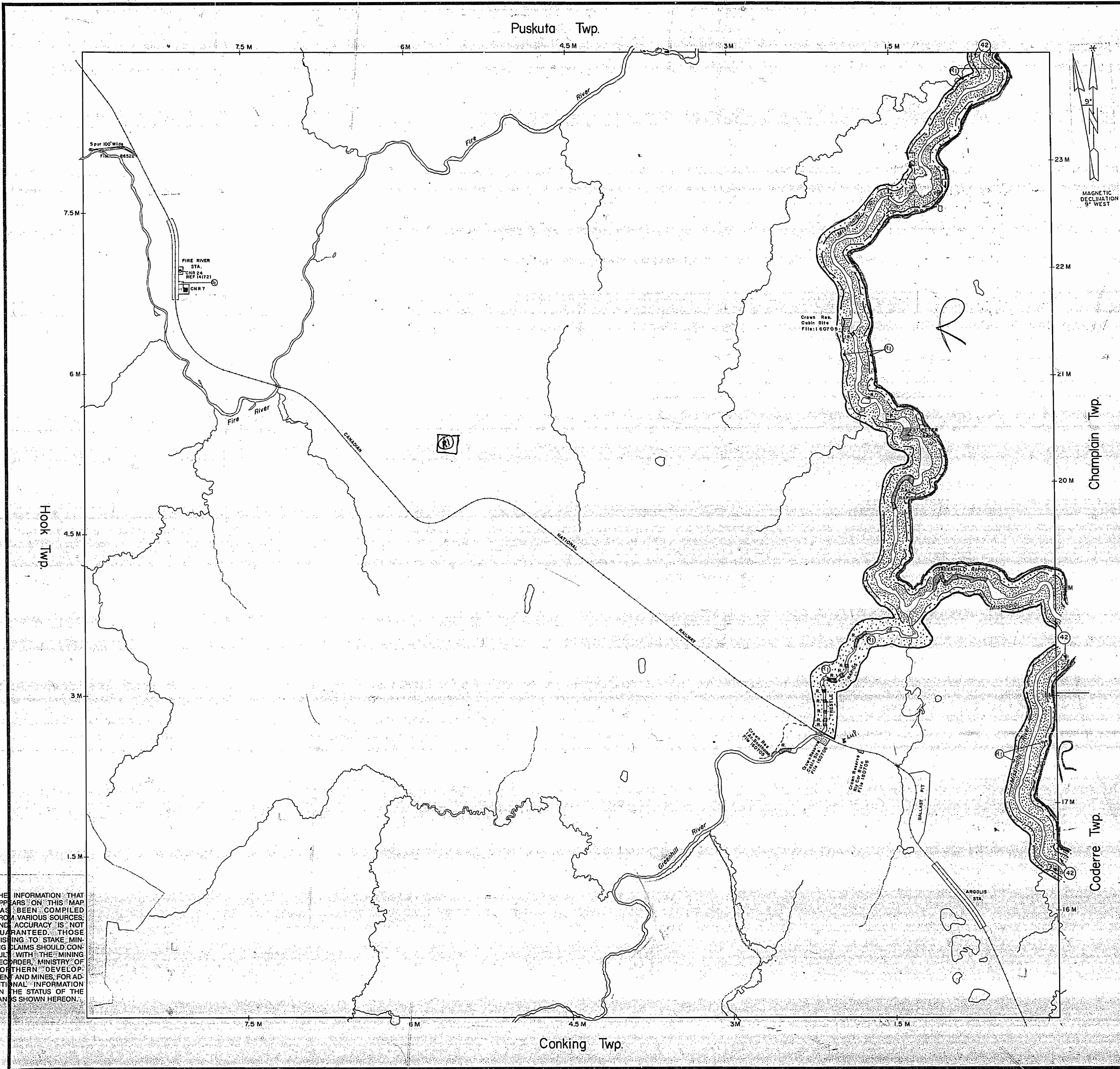
CONKING

Surface reservations 400' wide by Dept of L.F. shown hereon + not

Porcupine

STRAIGHT





**REFERENCES**

**AREAS WITHDRAWN FROM DISPOSITION**

M.R.O. - MINING RIGHTS ONLY  
 S.R.O. - SURFACE RIGHTS ONLY  
 M.+S. - MINING AND SURFACE RIGHTS

Description	Order No.	Date	Disposition	File
(R1)	64/84	8/10/70	SR & MR	183199
			SR & MR	withdrawn

**NOTES**

- (+) THIS TWP. IS SUBJECT TO FOREST ACTIVITIES IN 1996. FURTHER INFORMATION AVAILABLE ON FILE.
- (R1) PROPOSED MISSINAIBI PARK BOUNDARY EXPANSION NOTICE RECEIVED JULY 4, 1991

**SAND AND GRAVEL**

- (G) GRAVEL FILE 192319
- (P) MISSINAIBI PROVINCIAL PARK

Received Aug. 8/83

**LEGEND**


HIGHWAY AND ROUTE NO.	
OTHER ROADS	
TRAILS	
SURVEYED LINES:	
TOWNSHIPS, BASE LINES, ETC.	
LOTS, MINING CLAIMS, PARCELS, ETC.	
UNSURVEYED LINES:	
LOT LINES	
PARCEL BOUNDARY	
MINING CLAIMS ETC.	
RAILWAY AND RIGHT OF WAY	
UTILITY LINES	
NON-PERENNIAL STREAM	
FLOODING OR FLOODING RIGHTS	
SUBDIVISION OR COMPOSITE PLAN	
RESERVATIONS	
ORIGINAL SHORELINE	
MARSH OR MUSKEG	
MINES	
TRAVERSE MONUMENT	

**DISPOSITION OF CROWN LANDS**

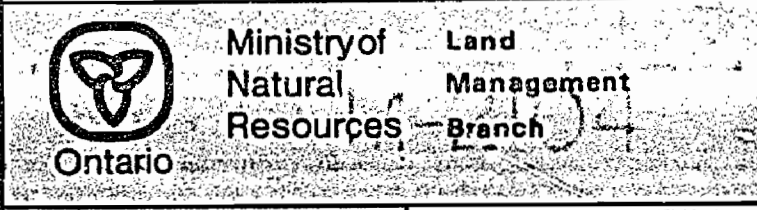
TYPE OF DOCUMENT	SYMBOL
PATENT, SURFACE & MINING RIGHTS	
" SURFACE RIGHTS ONLY	
" MINING RIGHTS ONLY	
LEASE, SURFACE & MINING RIGHTS	
" SURFACE RIGHTS ONLY	
" MINING RIGHTS ONLY	
LICENCE OF OCCUPATION	
ORDER-IN-COUNCIL	
RESERVATION	
CANCELLED	
SAND & GRAVEL	

NOTE: MINING RIGHTS IN PARCELS PATENTED PRIOR TO MAY 6, 1913, VESTED IN ORIGINAL PATENTEE BY THE PUBLIC LANDS ACT, R.S.O. 1970, CHAP. 380, SEC. 63, SUBSEC. 1.

SCALE: 1 INCH = 40 CHAINS



TOWNSHIP  
**HAYWARD**  
 M.N.R. ADMINISTRATIVE DISTRICT  
**HEARST**  
 MINING DIVISION  
**PORCUPINE**  
 LAND TITLES / REGISTRY DIVISION  
**ALGOMA**



Date: MARCH 4, 1985  
 Number: **G-2317**

THE INFORMATION THAT APPEARS ON THIS MAP HAS BEEN COMPILED FROM VARIOUS SOURCES AND ACCURACY IS NOT GUARANTEED. THOSE WISHING TO STAKE MINING CLAIMS SHOULD CONSULT WITH THE MINING RECORDER, MINISTRY OF NORTHERN DEVELOPMENT AND MINES, FOR ADDITIONAL INFORMATION ON THE STATUS OF THE LANDS SHOWN HEREON.

HAYWARD TWP. G-2317



2104

# HAYWARD

SAULT STE MARIE MINING DIVISION  
DISTRICT OF ALGOMA

m-2104

Old

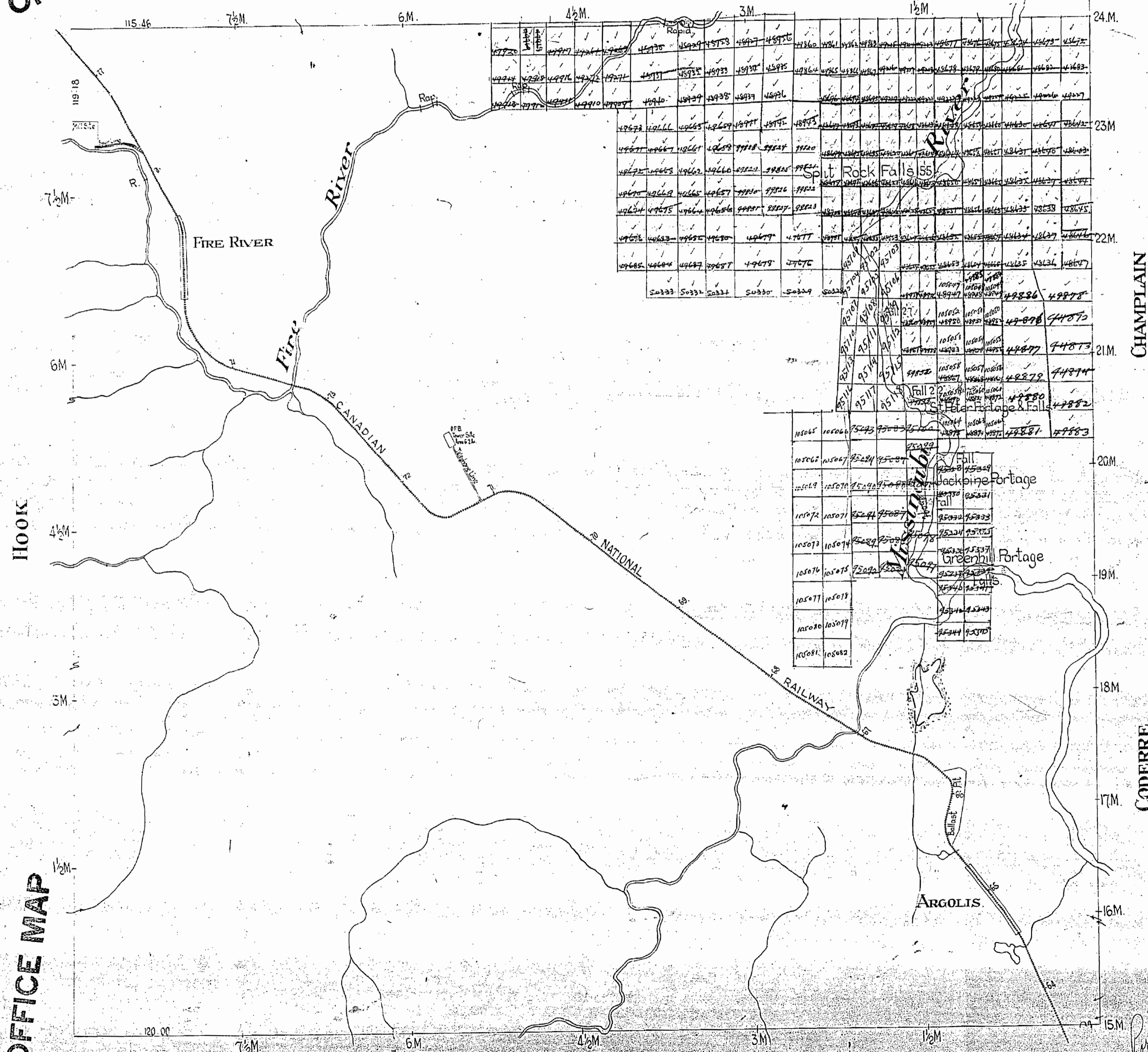
Scale - 40 Chains - 1 Inch

400' area

OFFICE MAP

OFFICE MAP

PASKUTA



HOOK

CHAMPLAIN

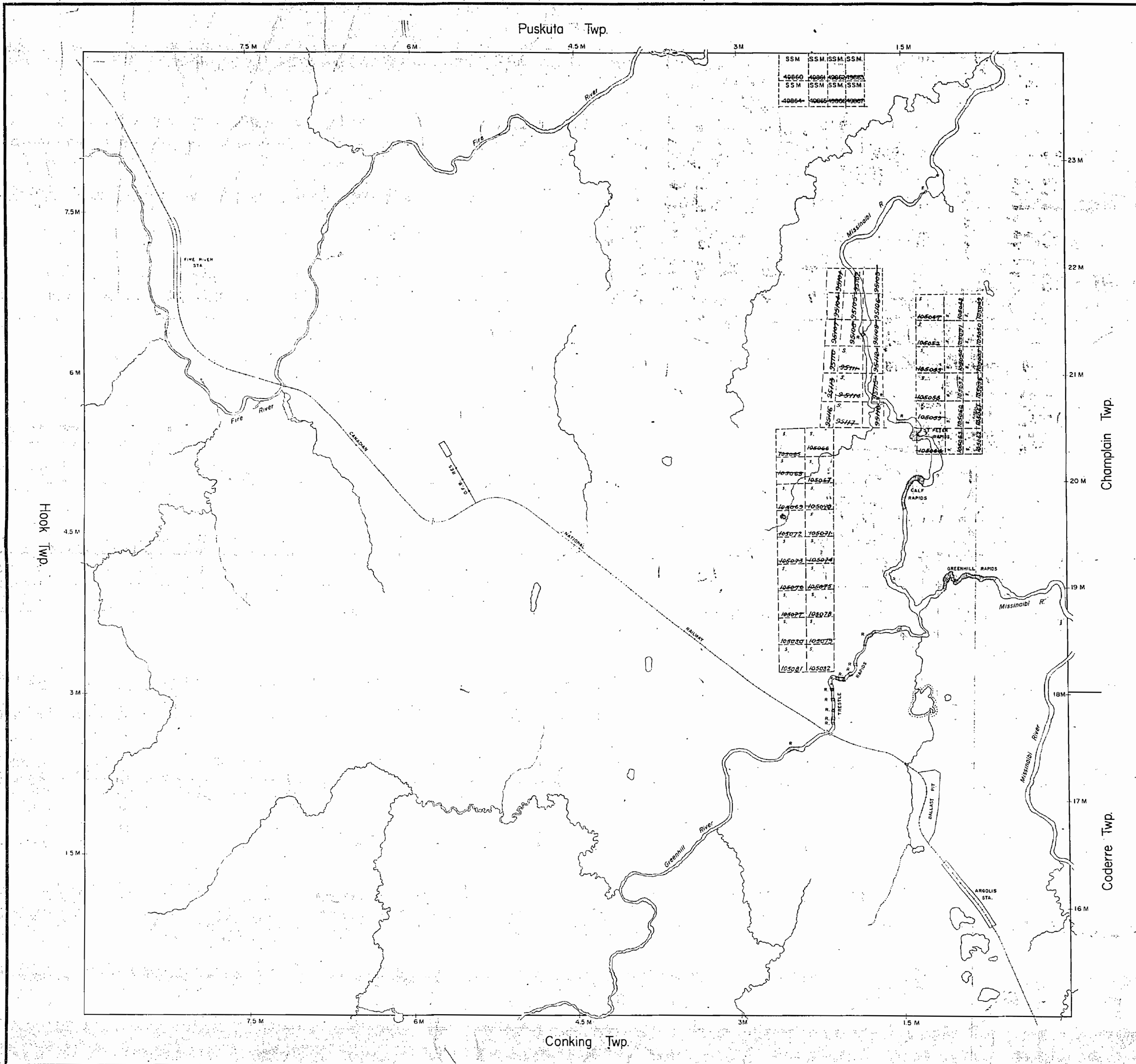
CODERRE

CONKING

OFFICE MAP

Surface reservation 400' wide by Dept of L & F shown hereon & this

Proprietor



THE TOWNSHIP OF  
**HAYWARD**

DISTRICT OF ALGOMA

SUDBURY MINING DIVISION

SCALE: 1-INCH = 40 CHAINS.

**LEGEND**

PATENTED LAND	⊙
CROWN LAND SALE	C.S.
LEASES	⊖
LOCATED LAND	Loc.
LICENSE OF OCCUPATION	L.O.
MINING RIGHTS ONLY	M.R.O.
SURFACE RIGHTS ONLY	S.R.O.
ROADS	—
IMPROVED ROADS	—
KING'S HIGHWAYS	—
RAILWAYS	—
POWER LINES	—
MARSH OR MUSKEG	—
MINES	✕
CANCELLED	—

**NOTES**

400' Reserve to Dept. of Lands & Forests shown thus: ————

PLAN NO.- M-2104

DEPARTMENT OF MINES  
— ONTARIO —

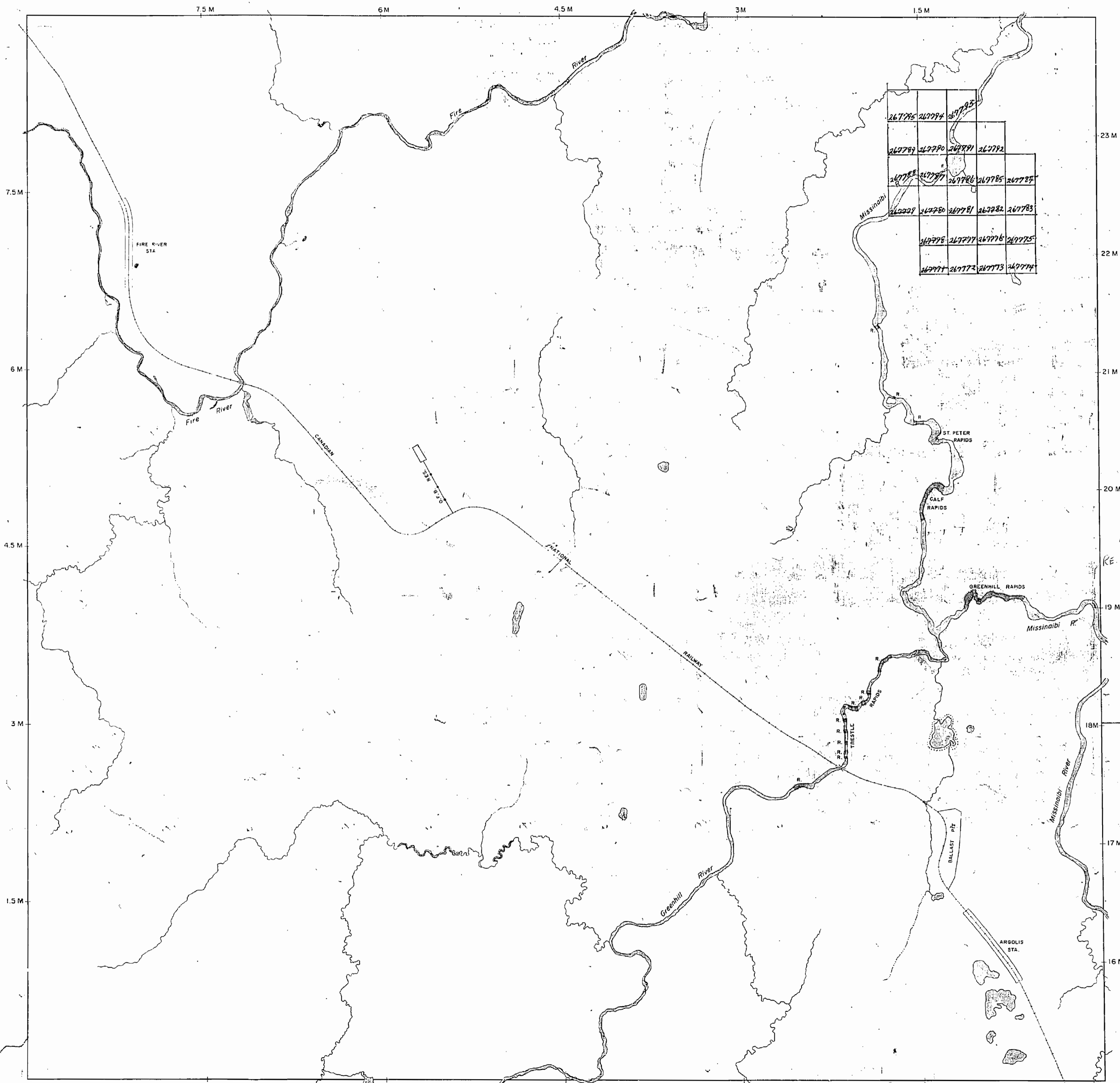


M-2104

PWT DRAWN

M-2104

Puskuta Twp.



267785	267794	267783		
267784	267790	267791	267792	
267785	267797	267786	267785	267785
267787	267788	267789	267782	267783
267795	267797	267796	267795	
267797	267793	267793	267794	

THE TOWNSHIP OF

# HAYWARD

DISTRICT OF ALGOMA

SAULT STE. MARIE MINING DIVISION

SCALE: 1-INCH = 40 CHAINS

### LEGEND

PATENTED LAND	⊙
CROWN LAND SALE	C.S.
LEASES	⊙
LOCATED LAND	Loc.
LICENSE OF OCCUPATION	L.O.
MINING RIGHTS ONLY	M.R.O.
SURFACE RIGHTS ONLY	S.R.O.
ROADS	—
IMPROVED ROADS	—
KING'S HIGHWAYS	—
RAILWAYS	—
POWER LINES	—
MARSH OR MUSKEG	—
MINES	✕
CANCELLED	⊙
• R.U.P.	

### NOTES

400' Reserve to Dept. of Lands & Forests shown thus: —

*NOTE*  
SURFACE MINING RIGHTS TO AREA 400' ON EITHER SIDE OF MISSINABI RIVER WITHDRAWN FROM PROCP. TAKING SALES LEASE - PROPOSED WILD RIVER PARK RES. DP2 LET OUT 8/70

Hook Twp.

Champlain Twp.

Coderre Twp.

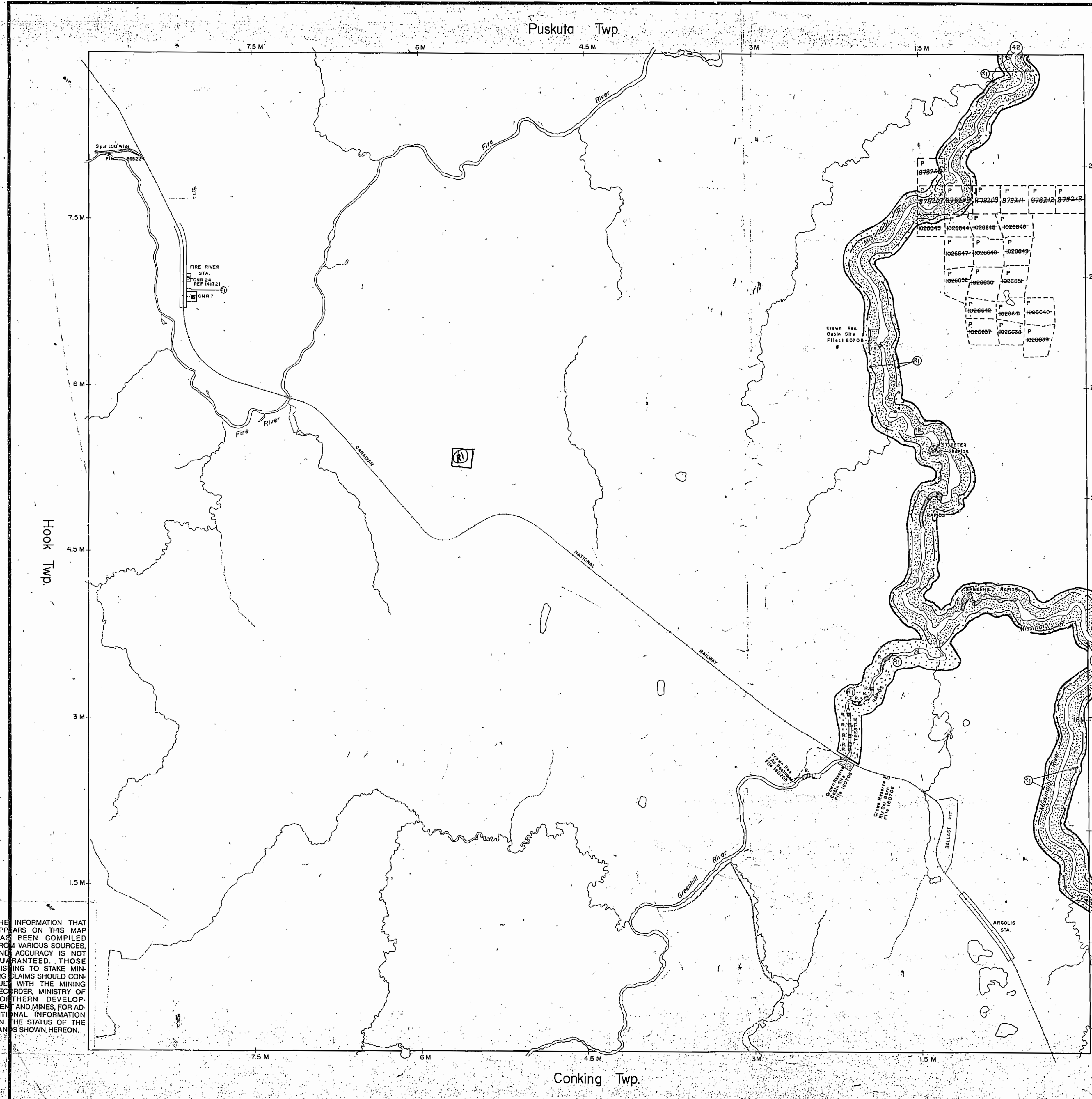
Conking Twp.

REC'D - Oct. 14/69

PLAN NO. - M-2104

DEPARTMENT OF MINES

- ONTARIO -



REFERENCES

**AREAS WITHDRAWN FROM DISPOSITION**

M.R.O. - MINING RIGHTS ONLY  
 S.R.O. - SURFACE RIGHTS ONLY  
 M.+S. - MINING AND SURFACE RIGHTS

Description	Order No.	Date	Disposition	File
(R)	67/84	8/10/70	SR & MR	183199
(R)			SR & MR	withdrawn

NOTES

- (+) THIS TWP. IS SUBJECT TO FOREST ACTIVITIES IN 1990. FURTHER INFORMATION AVAILABLE ON FILE.
- (N) PROPOSED MISSISSAUGUI PARK BOUNDARY EXPANSION NOTICE RECEIVED JULY 4, 1991

SAND AND GRAVEL

- (G) GRAVEL FILE 192319
- (S) - MISSISSAUGUI PROVINCIAL PARK.

Received Aug. 8/83

LEGEND

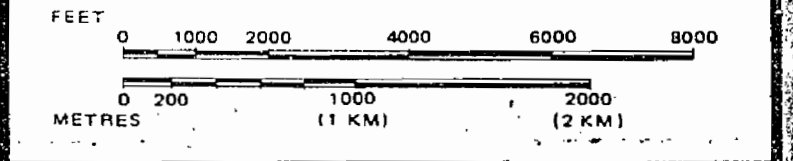
HIGHWAY AND ROUTE No.	
OTHER ROADS	
TRAILS	
SURVEYED LINES:	
TOWNSHIPS, BASE LINES, ETC.	
LOTS, MINING CLAIMS, PARCELS, ETC.	
UNSURVEYED LINES:	
LOT LINES	
PARCEL BOUNDARY	
MINING CLAIMS ETC.	
RAILWAY AND RIGHT OF WAY	
UTILITY LINES	
NON-PERENNIAL STREAM	
FLOODING OR FLOODING RIGHTS	
SUBDIVISION OR COMPOSITE PLAN RESERVATIONS	
ORIGINAL SHORELINE	
MARSH OR MUSKOG	
MINES	
TRAVERSE MONUMENT	

DISPOSITION OF CROWN LANDS

TYPE OF DOCUMENT	SYMBOL
PATENT, SURFACE & MINING RIGHTS	
" SURFACE RIGHTS ONLY	
" MINING RIGHTS ONLY	
LEASE, SURFACE & MINING RIGHTS	
" SURFACE RIGHTS ONLY	
" MINING RIGHTS ONLY	
LICENCE OF OCCUPATION	
ORDER-IN-COUNCIL	
RESERVATION	
CANCELLED	
SAND & GRAVEL	

NOTE: MINING RIGHTS IN PARCELS PATENTED PRIOR TO MAY 6, 1913, VESTED IN ORIGINAL PATENTEE BY THE PUBLIC LANDS ACT, R.S.O. 1970, CHAP. 380, SEC. 63, SUBSEC 1.

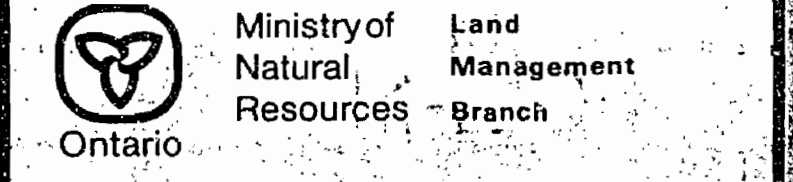
SCALE: 1 INCH = 40 CHAINS



TOWNSHIP

# HAYWARD

M.N.R. ADMINISTRATIVE DISTRICT  
 HEARST  
 MINING DIVISION  
 PORCUPINE  
 LAND TITLES / REGISTRY DIVISION  
 ALGOMA



Date MARCH 4, 1983 Number G-2317

THE INFORMATION THAT APPEARS ON THIS MAP HAS BEEN COMPILED FROM VARIOUS SOURCES, AND ACCURACY IS NOT GUARANTEED. THOSE WISHING TO STAKE MINING CLAIMS SHOULD CONSULT WITH THE MINING RECORDER, MINISTRY OF NORTHERN DEVELOPMENT AND MINES, FOR ADDITIONAL INFORMATION ON THE STATUS OF THE LANDS SHOWN HEREON.



M-2104

M-2104

W.T. DRAWHYAH

W.T. DRAWHYAH

M-2104

M-2104

Received  
8.1.07.29

THE TOWNSHIP OF

# HAYWARD

DISTRICT OF ALGOMA

PORCUPINE  
MINING DIVISION

SCALE: 1-INCH = 40 CHAINS

### LEGEND

PATENTED LAND	● or ⊙
CROWN LAND SALE	C.S.
LEASES	⊙
LOCATED LAND	Loc.
LICENSE OF OCCUPATION	L.O.
MINING RIGHTS ONLY	M.R.O.
SURFACE RIGHTS ONLY	S.R.O.
ROADS	—
IMPROVED ROADS	—
KING'S HIGHWAYS	—
RAILWAYS	—
POWER LINES	—
MARSH OR MUSKEG	—
MINES	⊗
CANCELLED	⊙
PATENTED S.R.O.	⊙

### NOTES

400' Surface Rights Reservation around all lakes and rivers.

Areas withdrawn from staking under Section 42 of the Mining Act.

File	Date	Disposition
⊙ 42	183199	Oct. 8/70 SR&MR.

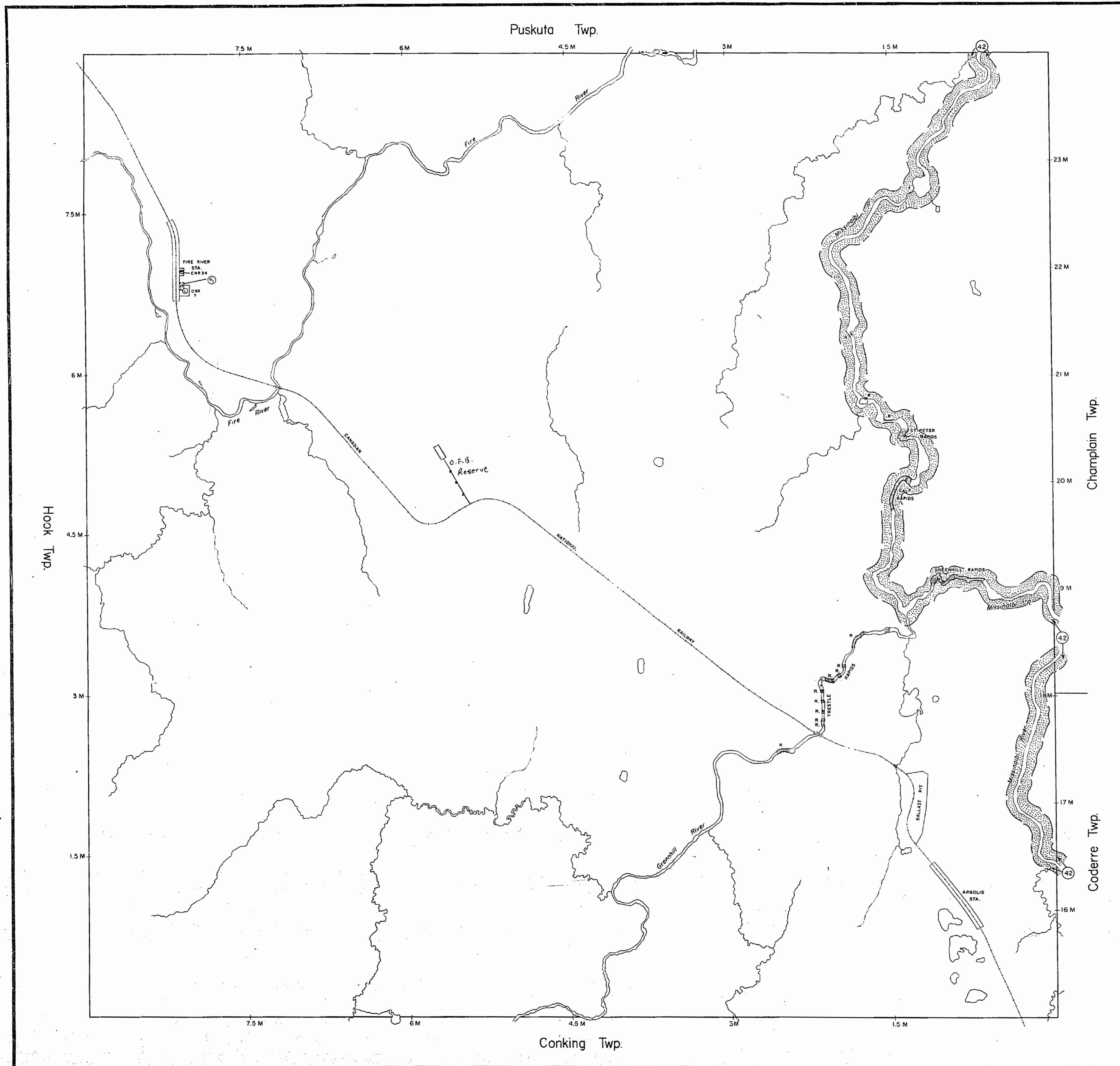
### GRAVEL

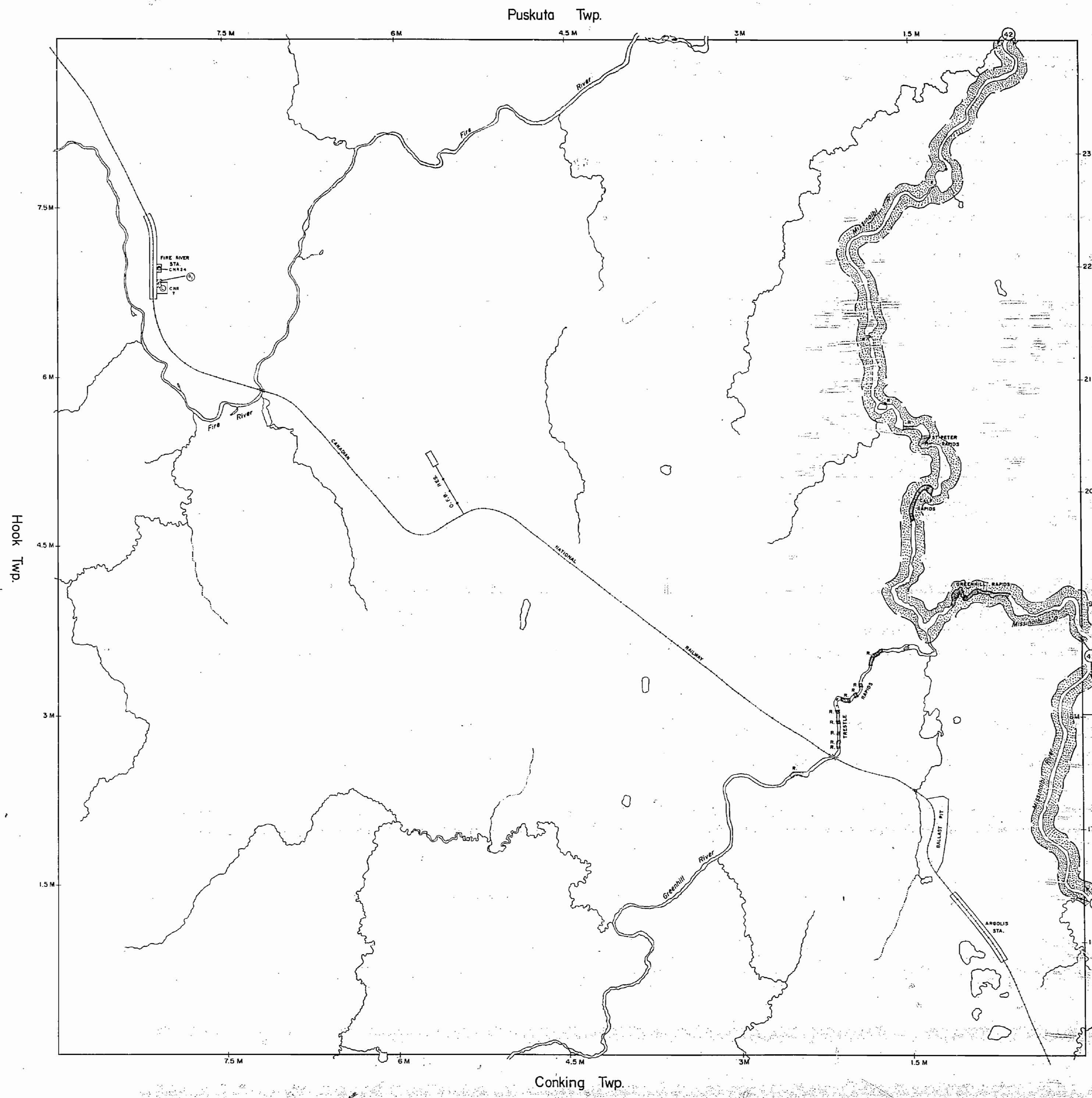
⊙ GRAVEL FILE: 192319.

Replaced Aug 06/23

PLAN NO. **M-2104**

ONTARIO  
MINISTRY OF NATURAL RESOURCES  
SURVEYS AND MAPPING BRANCH





THE TOWNSHIP OF  
**HAYWARD**

DISTRICT OF ALGOMA  
PORCUPINE MINING DIVISION

SCALE: 1-INCH = 40 CHAINS

**LEGEND**

PATENTED LAND	● or ⊙
CROWN LAND SALE	C.S.
LEASES	⊙
LOCATED LAND	Loc.
LICENSE OF OCCUPATION	L.O.
MINING RIGHTS ONLY	M.R.O.
SURFACE RIGHTS ONLY	S.R.O.
ROADS	—
IMPROVED ROADS	—
KING'S HIGHWAYS	—
RAILWAYS	—
POWER LINES	—
MARSH OR MUSKEG	—
MINES	✕
CANCELLED	○
PATENTED S.R.O.	○

**NOTES**

400' Surface Rights Reservation around all lakes and rivers.

Areas withdrawn from staking under Section 42 of the Mining Act.

File	Date	Disposition
42	183199	Oct. 8/70 SR&MR

**GRAVEL**

GRAVEL FILE: 192319.

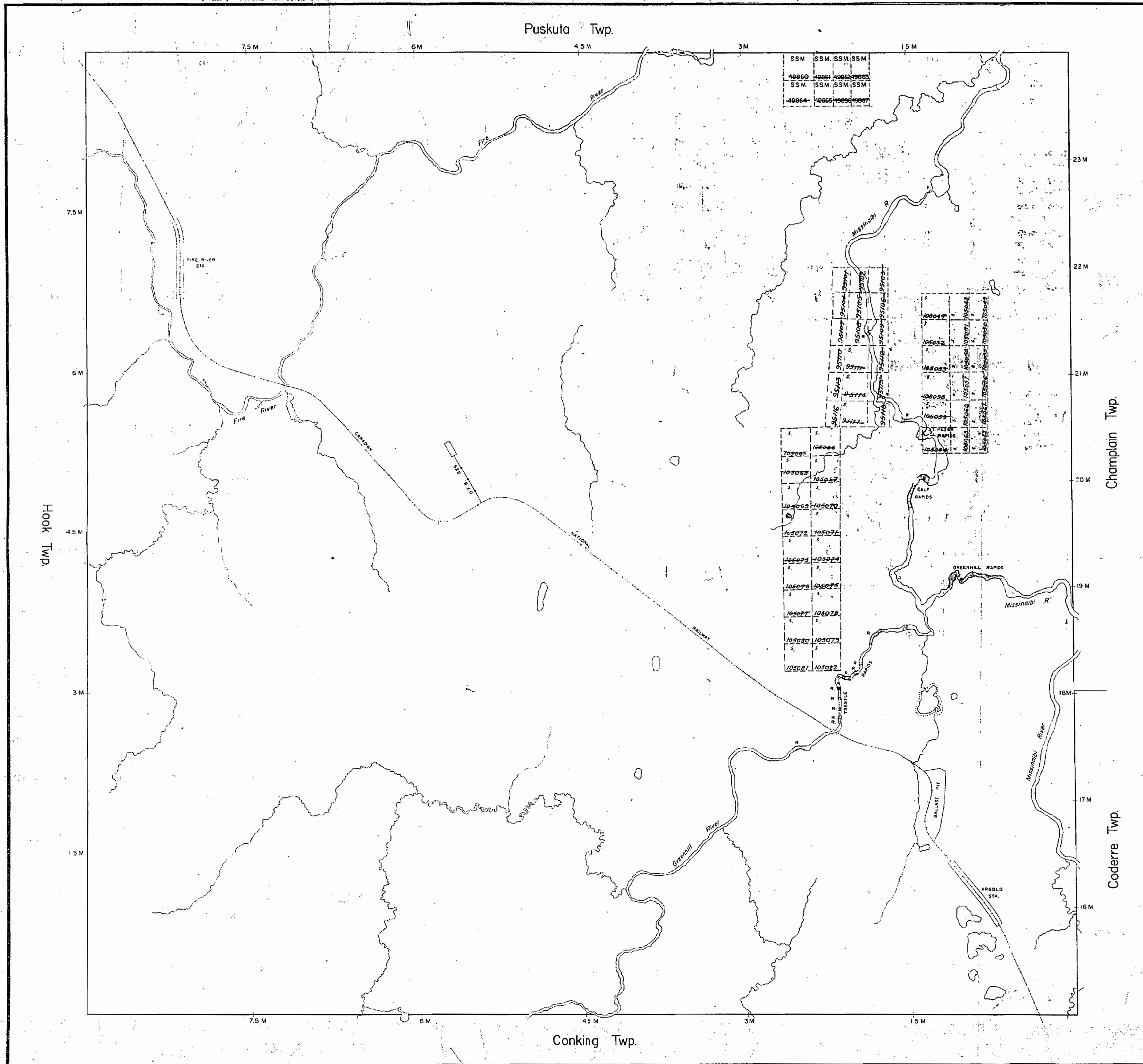
MICROFILM  
01 JAN 1984

*Res. Mavor*

PLAN NO. **M-2104**

ONTARIO  
MINISTRY OF NATURAL RESOURCES  
SURVEYS AND MAPPING BRANCH





THE TOWNSHIP OF  
**HAYWARD**  
 DISTRICT OF ALGOMA  
 SUDBURY MINING DIVISION  
 SCALE: 1-INCH = 40 CHAINS.

**LEGEND**

PATENTED LAND	Ⓟ
CROWN LAND SALE	C.S.
LEASES	Ⓛ
LOCATED LAND	Loc.
LICENSE OF OCCUPATION	L.O.
MINING RIGHTS ONLY	M.R.O.
SURFACE RIGHTS ONLY	S.R.O.
ROADS	—
IMPROVED ROADS	—
KING'S HIGHWAYS	—
RAILWAYS	—
POWER LINES	—
MARSH OR MUSKEG	—
MINES	Ⓧ
CANCELLED	ⓧ

**NOTES**  
 400' Reserve to Dept. of Lands & Forests shown thus: —

PLAN NO. **M-2104**  
 DEPARTMENT OF MINES  
 — ONTARIO —

M-S104

M-S104

QWT QPAWYAH

HAYWARD TWP

4015-M

4015-M

THE TOWNSHIP OF

# HAYWARD

DISTRICT OF ALGOMA

PORCUPINE MINING DIVISION

SCALE: 1-INCH = 40 CHAINS

### LEGEND

PATENTED LAND	● or ⊙
CROWN LAND SALE	C.S.
LEASES	⊙
LOCATED LAND	L.C.
LICENSE OF OCCUPATION	L.O.
MINING RIGHTS ONLY	M.R.O.
SURFACE RIGHTS ONLY	S.R.O.
ROADS	—
IMPROVED ROADS	—
KING'S HIGHWAYS	—
RAILWAYS	—
POWER LINES	—
MARSH OR MUSKEG	—
MINES	⊙
CANCELLED	⊙
PATENTED S.R.O.	⊙

### NOTES

400' Surface Rights Reservation around all lakes and rivers.

Areas withdrawn from staking under Section 42 of the Mining Act.

File	Date	Disposition
42	193199	Oct. 8/70 SR.B.M.R.

### GRAVEL

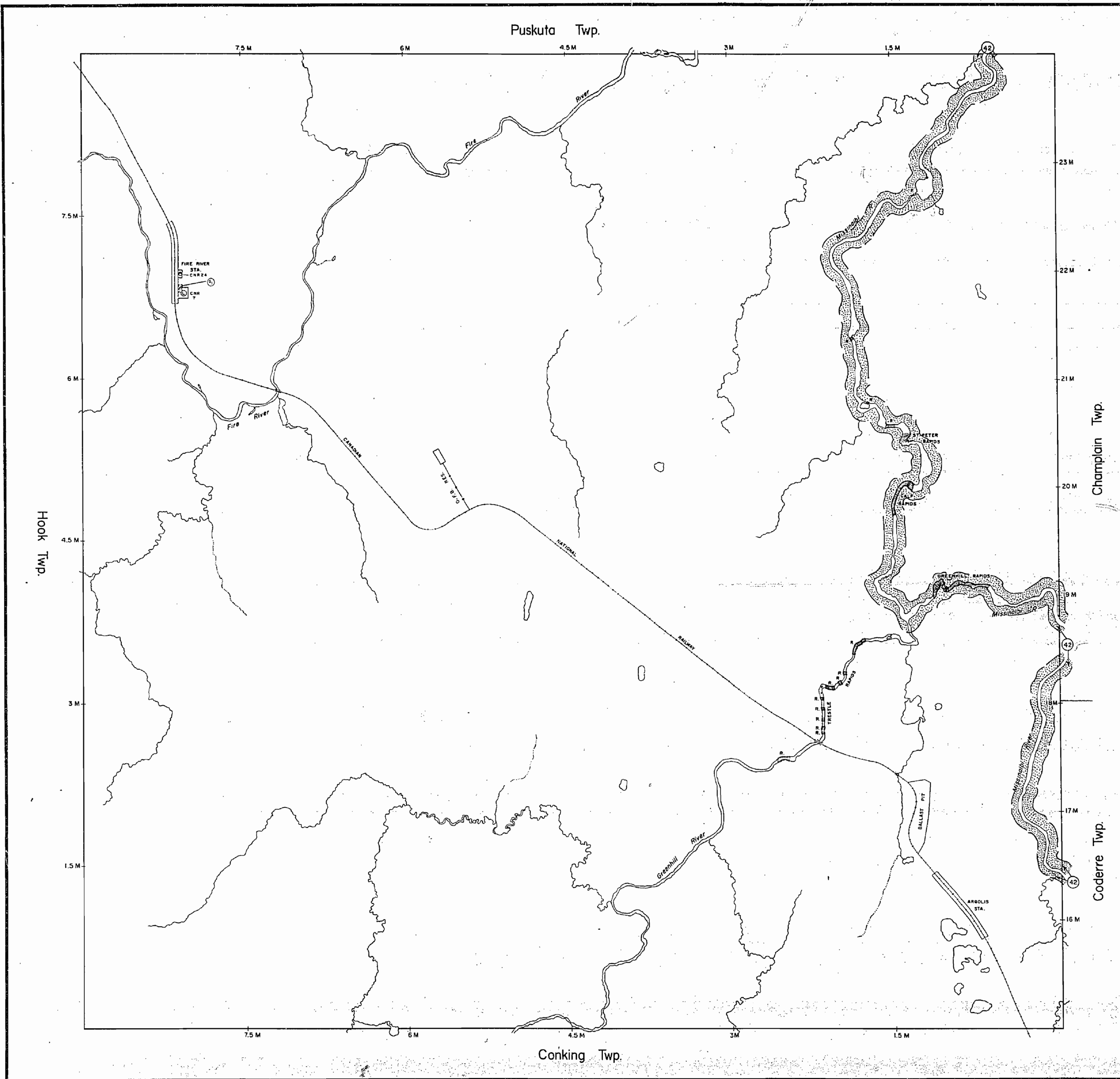
GRAVEL FILE: 192319.

MICROFILM  
07 JAN 1984

*Lee Maxwell*

PLAN NO. M-2104

ONTARIO  
MINISTRY OF NATURAL RESOURCES  
SURVEYS AND MAPPING BRANCH



189