

2908

Kaiashk River Area - M.2907

AREA OF

HEAVEN LAKE

DISTRICT OF THUNDER BAY

THUNDER BAY MINING DIVISION

SCALE: 1-INCH = 40 CHAINS

LEGEND

- PATENTED LAND Ⓟ
- CROWN LAND SALE C.S.
- LEASES Ⓢ
- LOCATED LAND Loc.
- LICENSE OF OCCUPATION L.O.
- MINING RIGHTS ONLY M.R.O.
- SURFACE RIGHTS ONLY S.R.O.
- ROADS —
- IMPROVED ROADS =
- KING'S HIGHWAYS =
- RAILWAYS =
- POWER LINES =
- MARSH OR MUSKEG =
- MINES Ⓜ
- CANCELLED C.

NOTES

400' Surface Rights Reservation around all lakes and rivers.

Areas withdrawn from staking under Section 43 of the Mining Act. (R.S.O. '70)

File	Date	Disposition
188533	18/4/74	S.R.O.
ORDER NO W17/74		

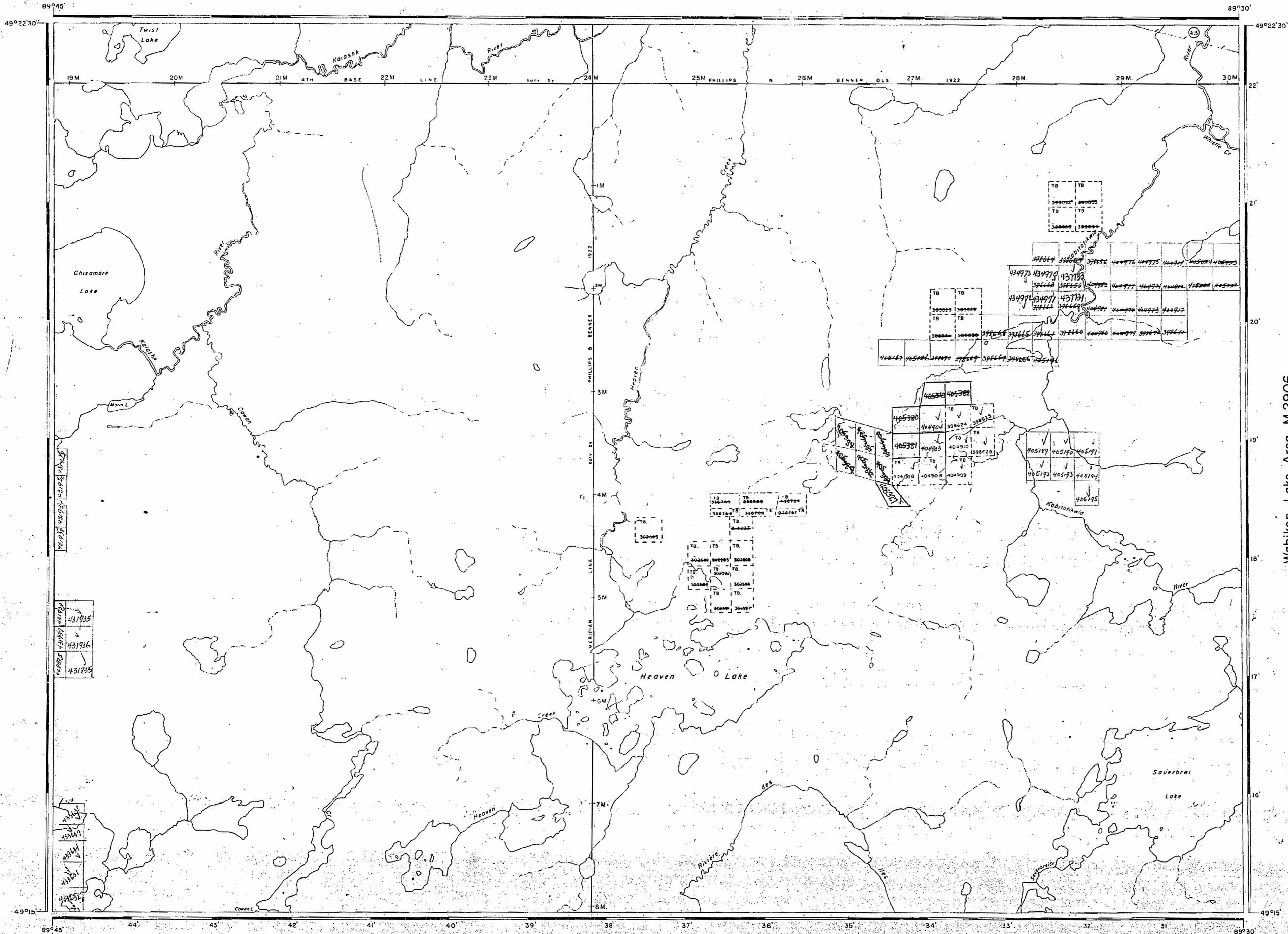
DATE OF ISSUE  
JUN 20 1974

1974

NATIONAL TOPOGRAPHIC SERIES 52 H.5

PLAN NO. M.2908

ONTARIO  
MINISTRY OF NATURAL RESOURCES  
SURVEYS AND MAPPING BRANCH



Lac des Iles Area - M.1788

Wabikon Lake Area - M.2906

2908

Kaiashk River Area - M.2907

AREA OF

HEAVEN LAKE

DISTRICT OF THUNDER BAY

THUNDER BAY MINING DIVISION

SCALE: 1-INCH = 40 CHAINS

LEGEND

- PATENTED LAND ⊙ C.S.
- CROWN LAND SALE ⊙ Loc.
- LEASES ⊙ L.O.
- LOCATED LAND ⊙ M.R.O.
- LICENSE OF OCCUPATION ⊙ S.R.O.
- MINING RIGHTS ONLY ⊙
- SURFACE RIGHTS ONLY ⊙
- ROADS ⊙
- IMPROVED ROADS ⊙
- KING'S HIGHWAYS ⊙
- RAILWAYS ⊙
- POWER LINES ⊙
- MARSH OR MUSKEG ⊙
- MINES ⊙
- CANCELLED ⊙

NOTES

400' Surface Rights Reservation along the shores of all lakes and rivers.

Areas withdrawn from staking under Section 43. of the Mining Act (R.S.O. 1970).  
Order No. File Date Disposition

DATE OF ISSUE  
FEB 17 1976

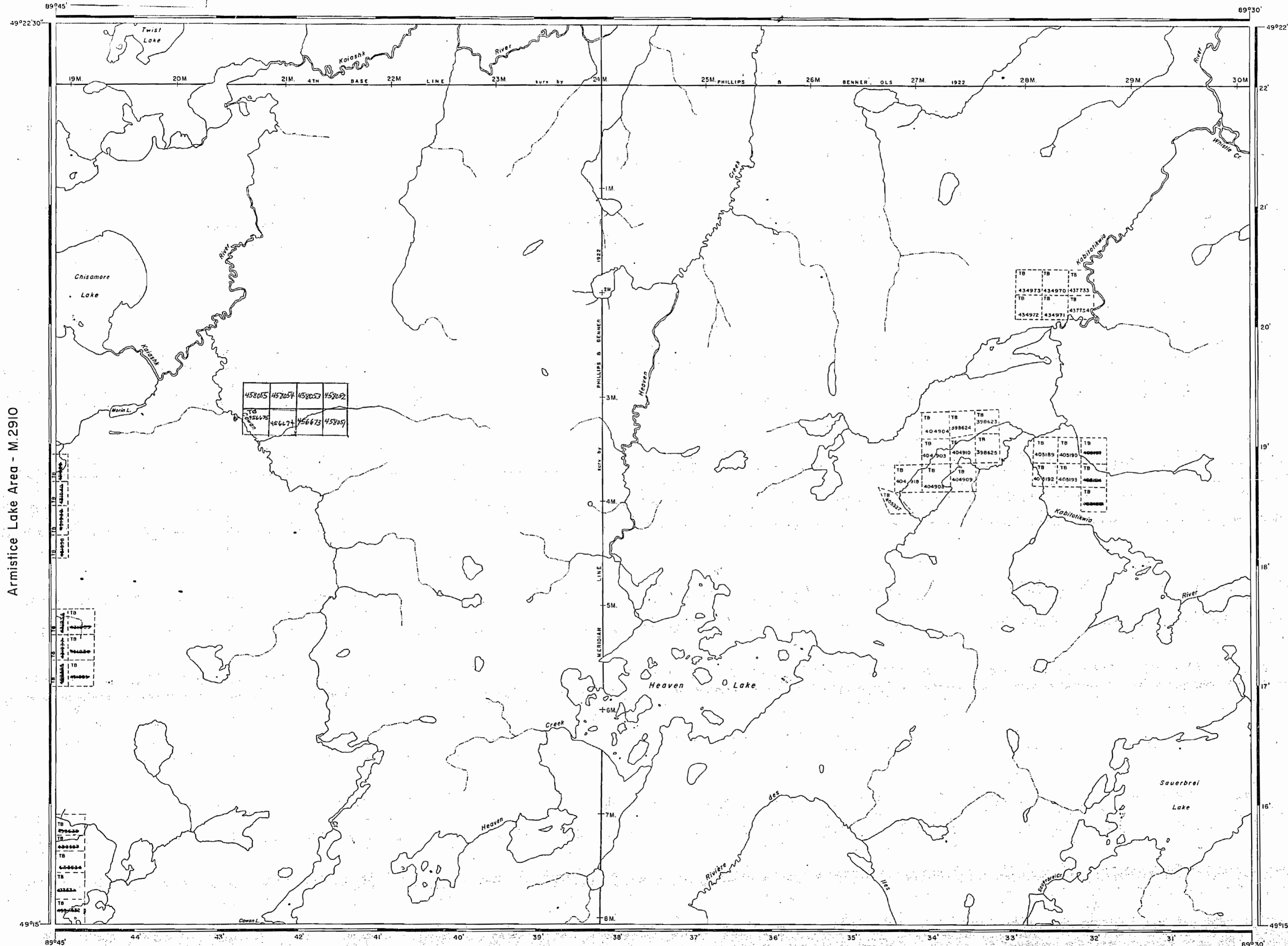
1976

T.B.

NATIONAL TOPOGRAPHIC SERIES 52 H 5

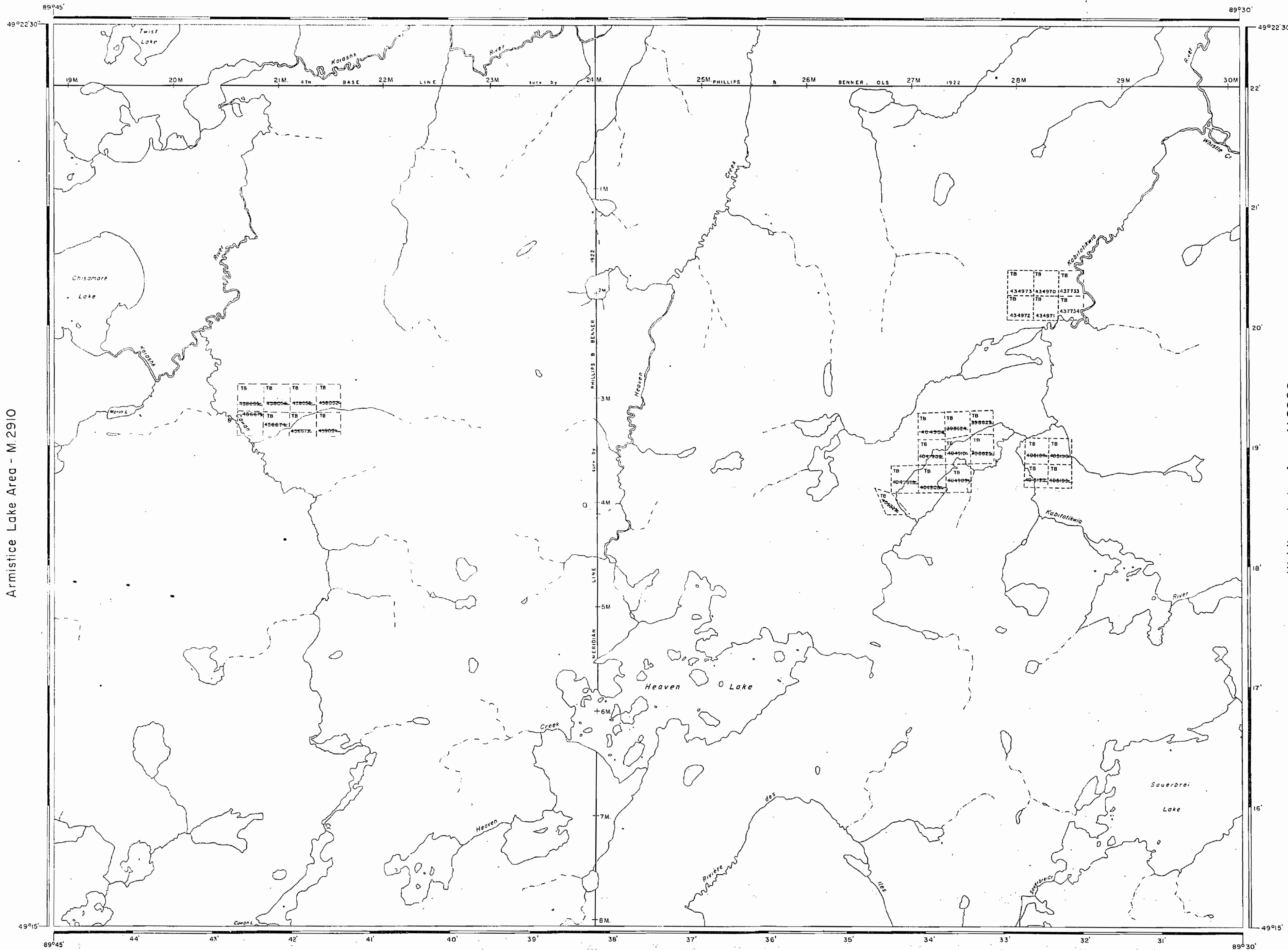
PLAN NO. M.2908

ONTARIO  
MINISTRY OF NATURAL RESOURCES  
SURVEYS AND MAPPING BRANCH



Lac des Iles Area - M.1788

Kaiashk River Area - M.2907



AREA OF  
**HEAVEN LAKE**  
 DISTRICT OF  
 THUNDER BAY  
 THUNDER BAY  
 MINING DIVISION  
 SCALE: 1-INCH = 40 CHAINS

**LEGEND**

PATENTED LAND	⊙
CROWN LAND SALE LEASES	⊙
LOCATED LAND	⊙
LICENSE OF OCCUPATION	L.O.
MINING RIGHTS ONLY	M.R.O.
SURFACE RIGHTS ONLY	S.R.O.
ROADS	—
IMPROVED ROADS	—
KING'S HIGHWAYS	—
RAILWAYS	—
POWER LINES	—
MARSH OR MUSKEG	—
MINES	⊗
CANCELLED	C.

**NOTES**

400' Surface Rights Reservation along the shores of all lakes and rivers.

Areas withdrawn from staking under Section 43 of the Mining Act (R.S.O. 1970).

Order No.	File	Date	Disposition
-----------	------	------	-------------

1977

Mar 23/77

THUNDER BAY DIST.  
 NATIONAL TOPOGRAPHIC SERIES 52H5

PLAN NO. **M.2908**

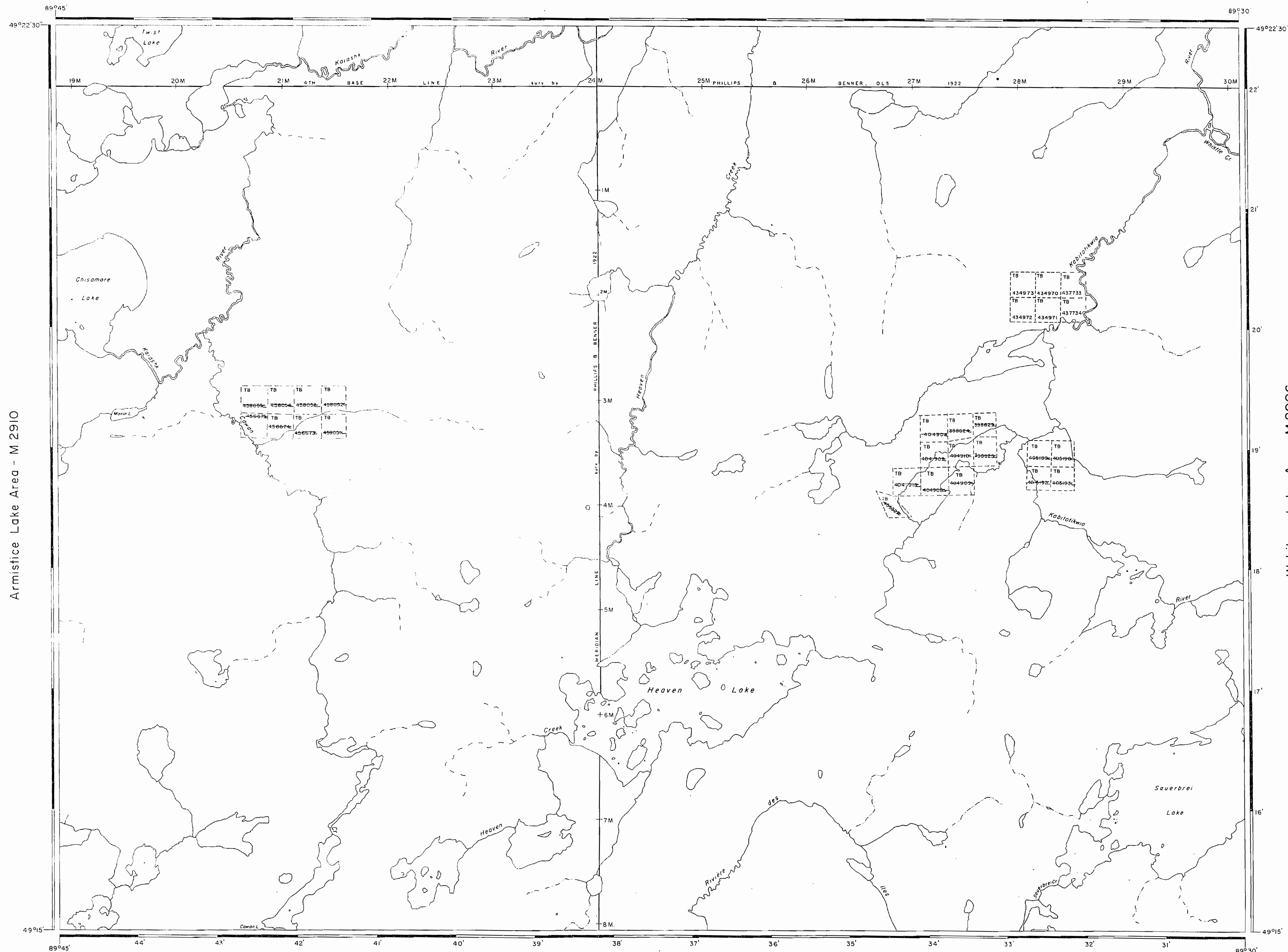
ONTARIO  
 MINISTRY OF NATURAL RESOURCES  
 SURVEYS AND MAPPING BRANCH

Lac des Iles Area - M.1788

Wabikon Lake Area - M.2906

Armistice Lake Area - M.2910

Kaiashk River Area - M.2907



Armistice Lake Area - M.2910

Wabikon Lake Area - M.2906

Lac des Iles Area - M.1788

AREA OF

# HEAVEN LAKE

DISTRICT OF THUNDER BAY

THUNDER BAY MINING DIVISION

SCALE: 1-INCH = 40 CHAINS

**LEGEND**

PATENTED LAND	⊙
CROWN LAND SALE	C.S.
LEASES	⊙
LOCATED LAND	L.O.
LICENSE OF OCCUPATION	L.O.
MINING RIGHTS ONLY	M.R.O.
SURFACE RIGHTS ONLY	S.R.O.
ROADS	—
IMPROVED ROADS	—
KING'S HIGHWAYS	—
RAILWAYS	—
POWER LINES	—
MARSH OR MUSKEG	—
MINES	⋈
CANCELLED	C.

**NOTES**

40' Surface Rights Reservation along the shores of all lakes and rivers.

Areas withdrawn from staking under Section 43 of the Mining Act (R.S.O. 1970).

Order No.	File	Date	Disposition
-----------	------	------	-------------

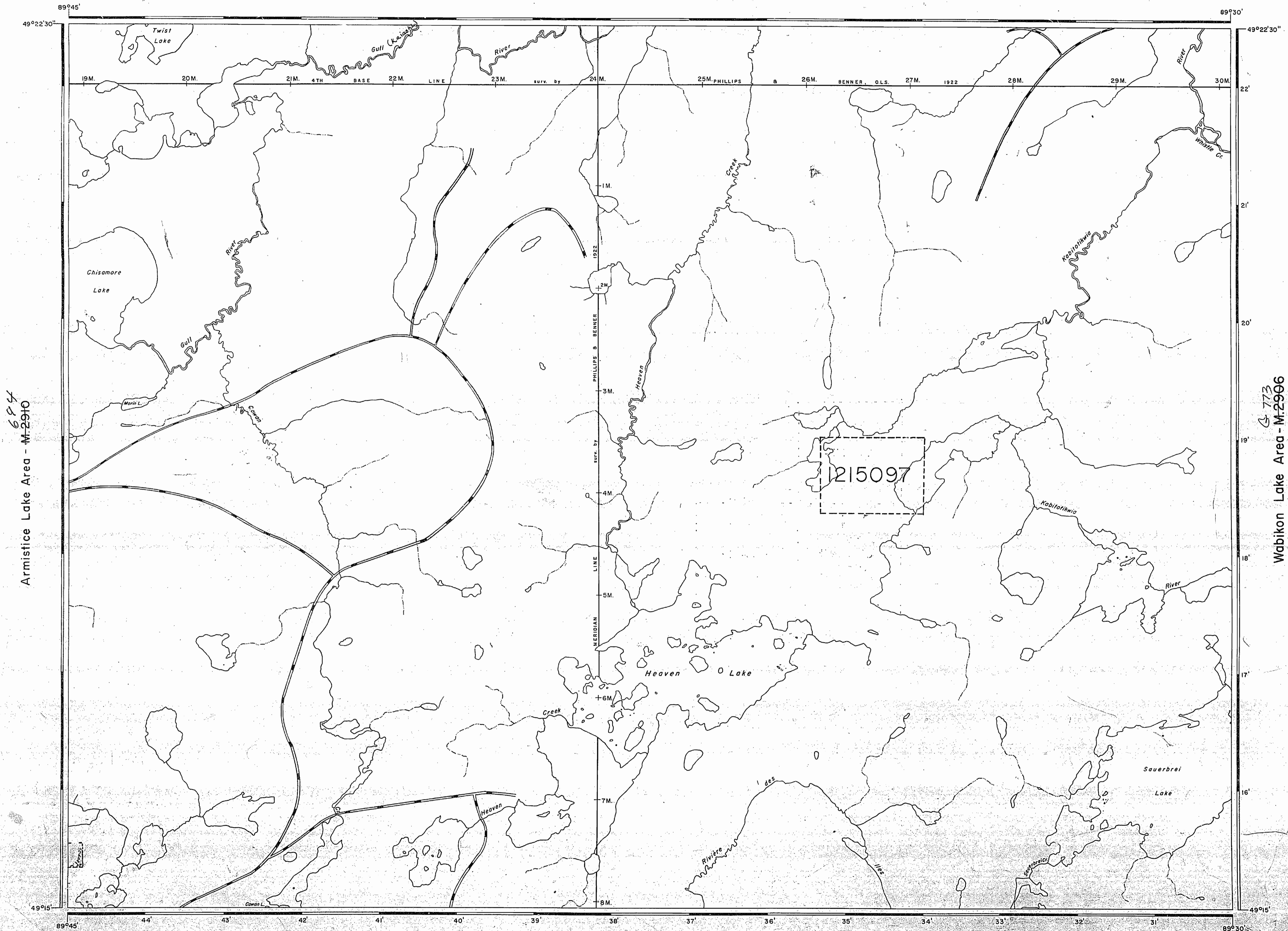
1977  
MAR 23, 1977

THUNDER BAY DIST. 6-729  
NATIONAL TOPOGRAPHIC SERIES 52H5

PLAN NO. M.2908

ONTARIO  
MINISTRY OF NATURAL RESOURCES  
SURVEYS AND MAPPING BRANCH

Kaiashk River Area - M.2907



684  
Armistice Lake Area - M.2910

773  
Wabikon Lake Area - M.2906

THE INFORMATION THAT APPEARS ON THIS MAP HAS BEEN COMPILED FROM VARIOUS SOURCES, AND ACCURACY IS NOT GUARANTEED. THOSE WISHING TO STAKE MINING CLAIMS SHOULD CONSULT WITH THE MINING RECORDER, MINISTRY OF NORTHERN DEVELOPMENT AND MINES, FOR ADDITIONAL INFORMATION ON THE STATUS OF THE LANDS SHOWN HEREON.

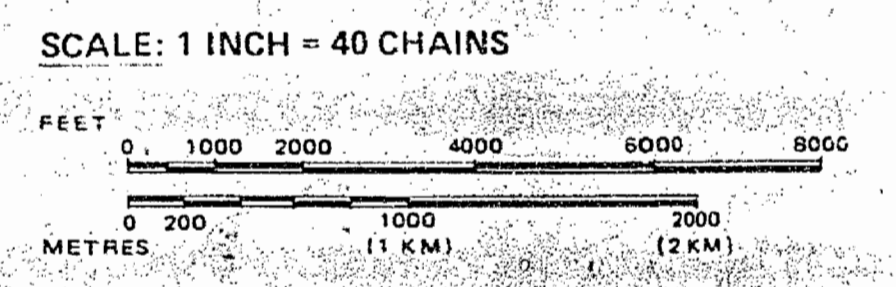
**LEGEND**

HIGHWAY AND ROUTE No.	
OTHER ROADS	
TRAILS	
SURVEYED LINES:	
TOWNSHIPS, BASE LINES, ETC.	
LOTS, MINING CLAIMS, PARCELS, ETC.	
UNSURVEYED LINES	
LOT LINES	
PARCEL BOUNDARY	
MINING CLAIMS ETC.	
RAILWAY AND RIGHT OF WAY	
UTILITY LINES	
NON-PERENNIAL STREAM	
FLOODING OR FLOODING RIGHTS	
SUBDIVISION OR COMPOSITE PLAN	
RESERVATIONS	
ORIGINAL SHORELINE	
MARSH OR MUSKEG	
MINES	
TRAVERSE MONUMENT	

**DISPOSITION OF CROWN LANDS**

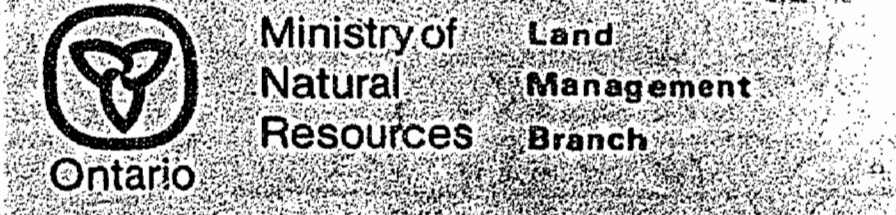
TYPE OF DOCUMENT	SYMBOL
PATENT, SURFACE & MINING RIGHTS	
" SURFACE RIGHTS ONLY	
" MINING RIGHTS ONLY	
LEASE, SURFACE & MINING RIGHTS	
" SURFACE RIGHTS ONLY	
" MINING RIGHTS ONLY	
LICENCE OF OCCUPATION	
ORDER-IN-COUNCIL	
RESERVATION	
CANCELLED	
SAND & GRAVEL	
LAND USE PERMITS FOR COMMERCIAL TOURISM/OUTPOST CAMPS	

NOTE: MINING RIGHTS IN PARCELS PATENTED PRIOR TO MAY 6, 1913, VESTED IN ORIGINAL PATENTEE BY THE PUBLIC LANDS ACT, R.S.O. 1970, CHAP. 380, SEC. 63, SUBSEC. 1.



**AREA HEAVEN LAKE**

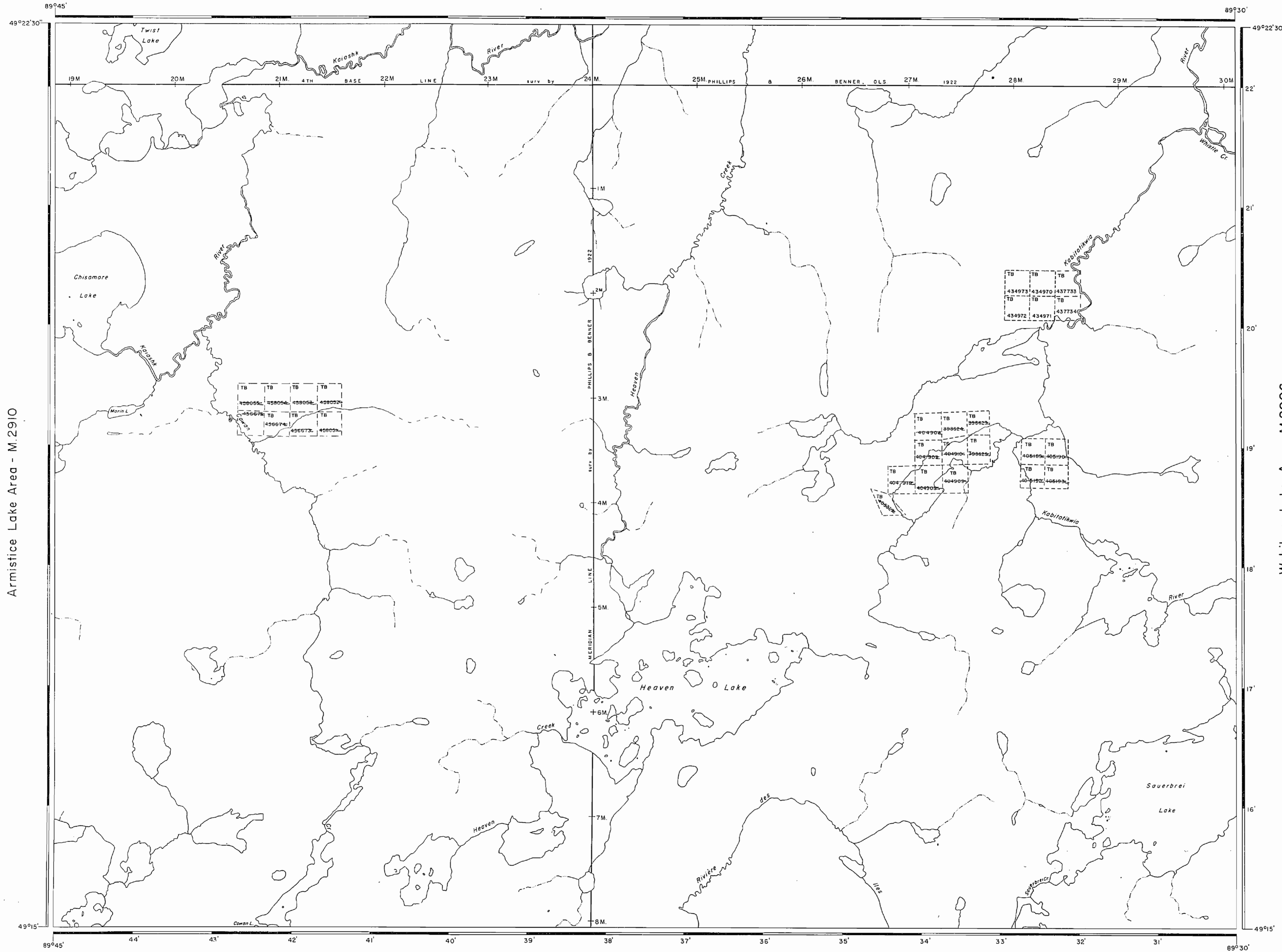
M.N.R. ADMINISTRATIVE DISTRICT  
**THUNDER BAY**  
 MINING DIVISION  
**THUNDER BAY**  
 LAND TITLES / REGISTRY DIVISION  
**THUNDER BAY**



Date: OCTOBER 1982  
 Number: **G-729**  
 March 31st/83

Lac des Iles Area - M.1788

Kaiashk River Area - M.2907



AREA OF  
**HEAVEN LAKE**

DISTRICT OF  
THUNDER BAY

THUNDER BAY  
MINING DIVISION

SCALE: 1-INCH = 40 CHAINS

**LEGEND**

- |                       |        |
|-----------------------|--------|
| PATENTED LAND         | Ⓟ      |
| CROWN LAND SALE       | C.S.   |
| LEASES                | Ⓛ      |
| LOCATED LAND          | Loc.   |
| LICENSE OF OCCUPATION | L.O.   |
| MINING RIGHTS ONLY    | M.R.O. |
| SURFACE RIGHTS ONLY   | S.R.O. |
| ROADS                 | —      |
| IMPROVED ROADS        | —      |
| KING'S HIGHWAYS       | —      |
| RAILWAYS              | —      |
| POWER LINES           | —      |
| MARSH OR MUSKEG       | —      |
| MINES                 | ⚡      |
| CANCELLED             | C.     |

**NOTES**

400' Surface Rights Reservation along the shores of all lakes and rivers.

Areas withdrawn from staking under Section 43 of the Mining Act (R.S.O. 1970).  
Order No. File Date Disposition

Wabikon Lake Area - M.2906

Armistice Lake Area - M.2910

Lac des Iles Area - M.1788

MAR 23/77

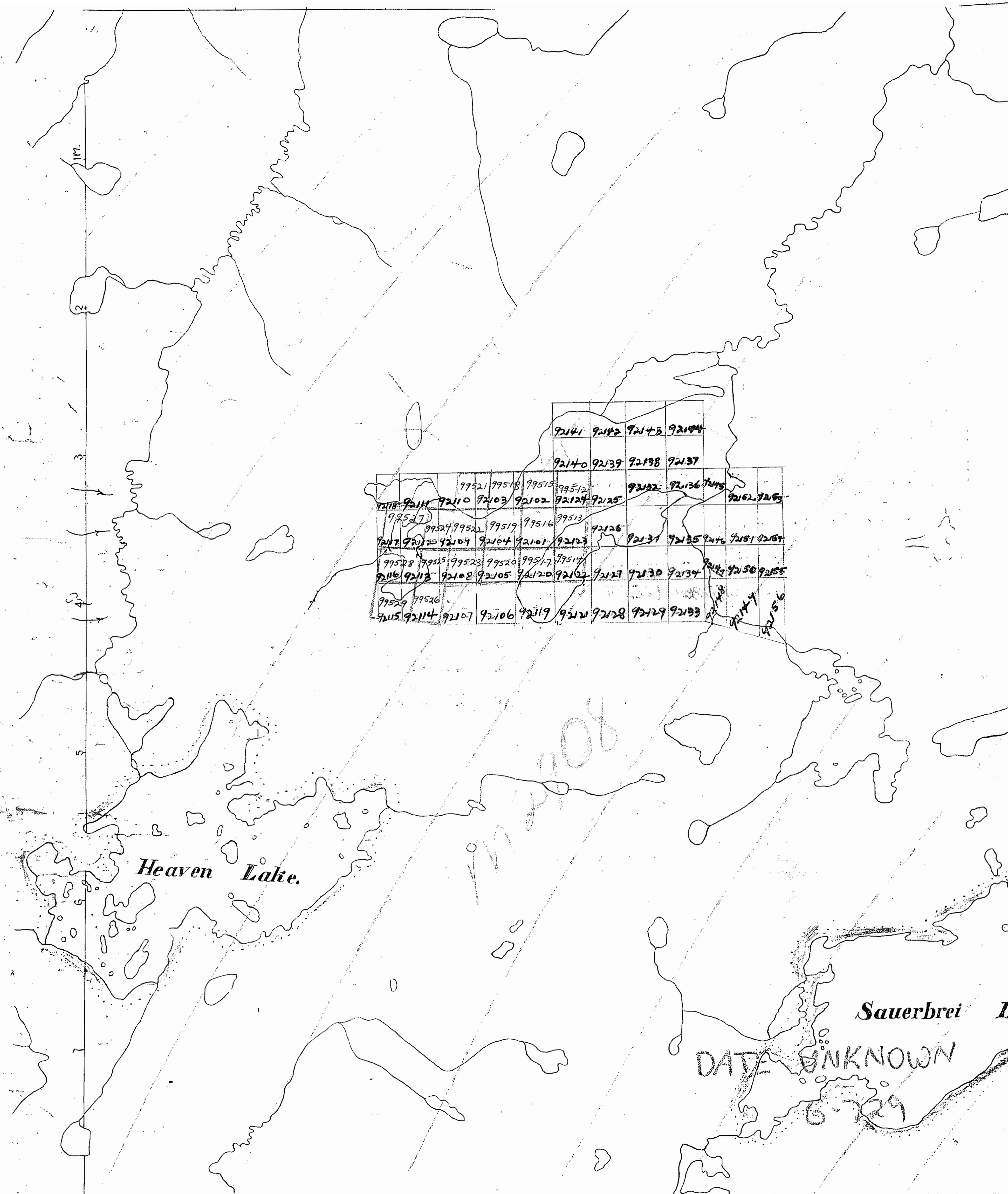
THUNDER BAY DIST.  
NATIONAL TOPOGRAPHIC SERIES 52H5

PLAN NO. **M.2908**

ONTARIO  
MINISTRY OF NATURAL RESOURCES  
SURVEYS AND MAPPING BRANCH

493893

4H209



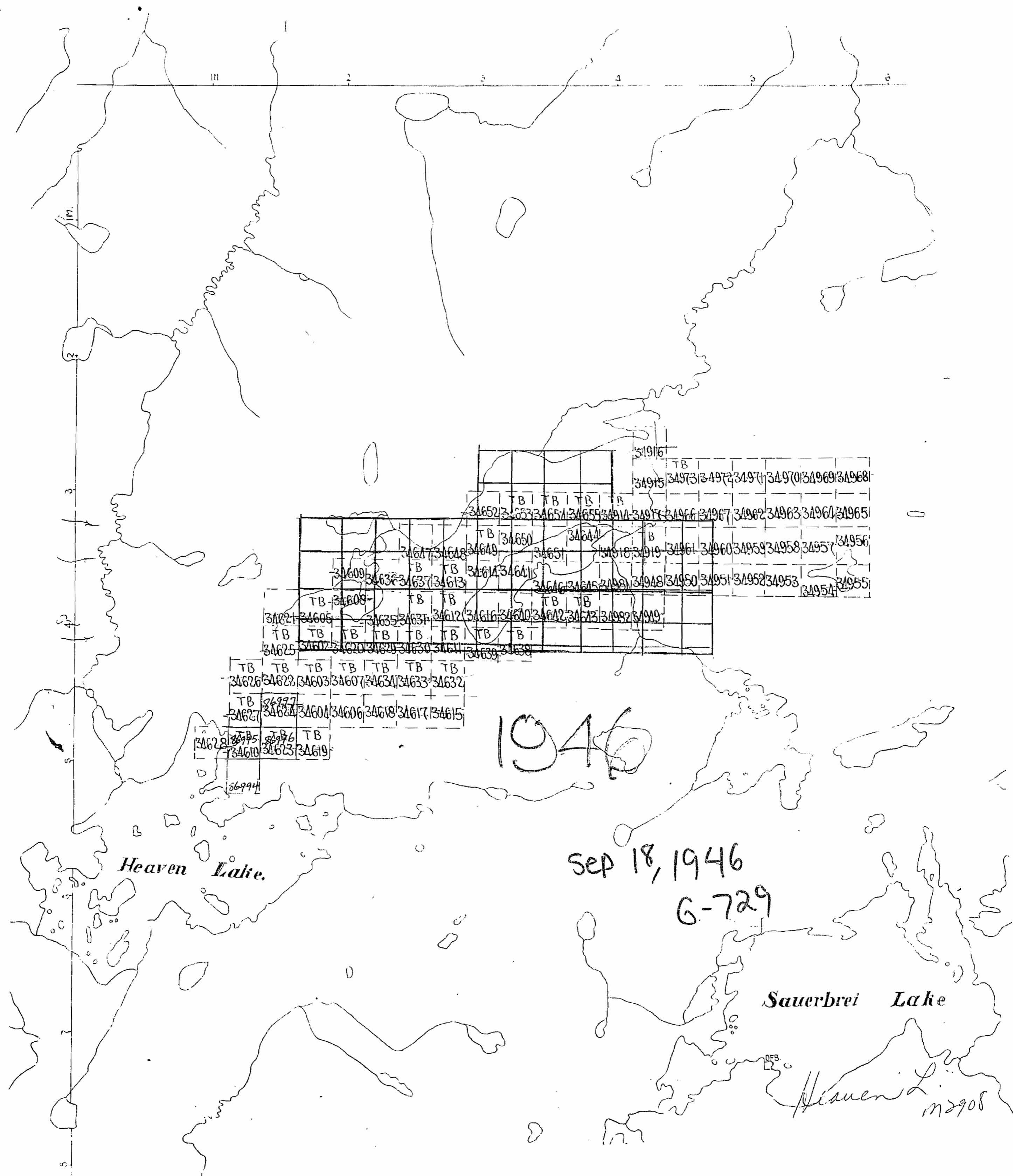
Heaven Lake.

Sauerbrei L

DATE UNKNOWN  
6-7-29

6 4 2 1 2 4 6

27



1946

SEP 18, 1946  
G-729

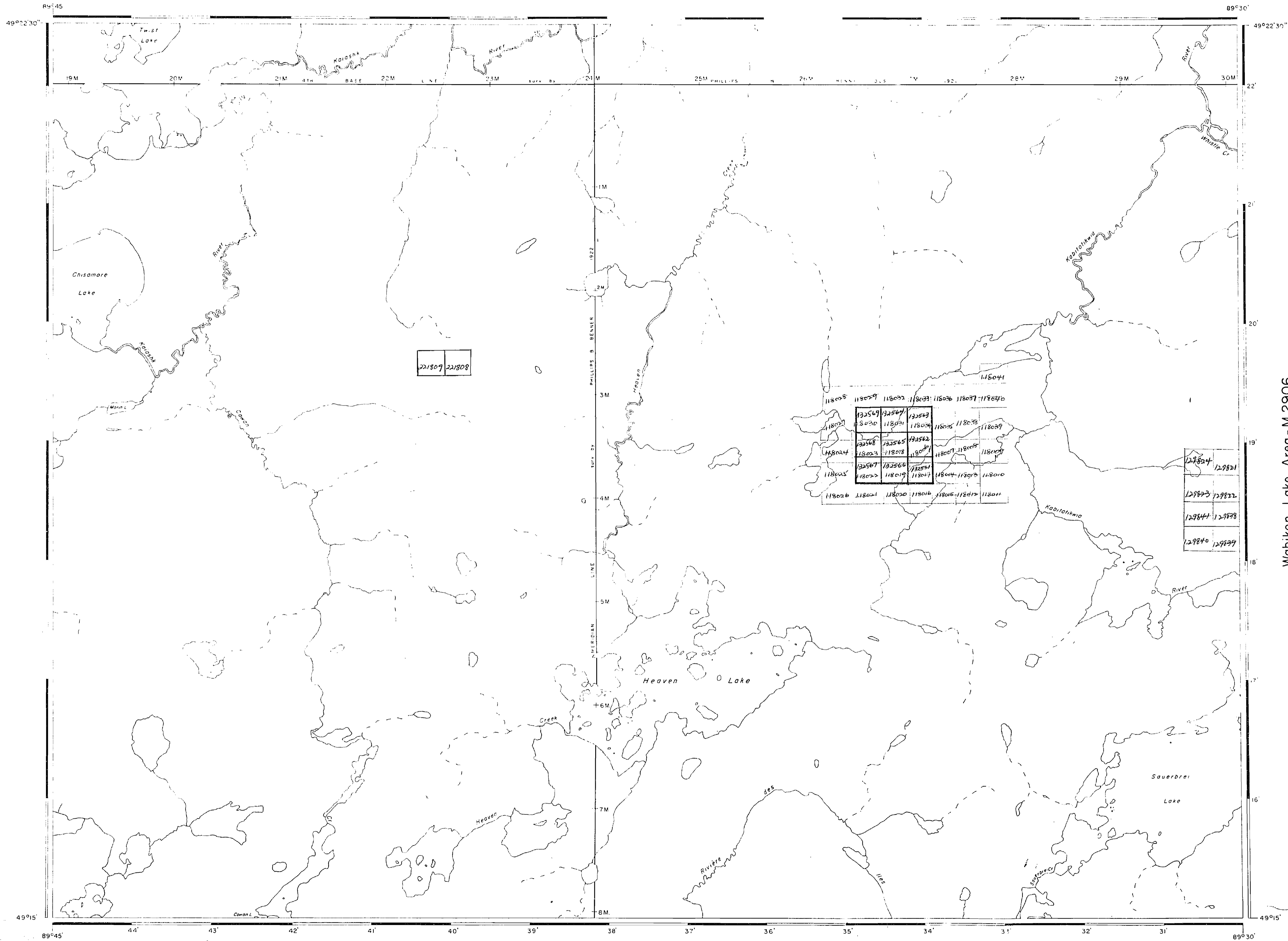
Heaven Lake.

Sauerbrei Lake

Heaven L  
m2908



Kaiashk River Area - M.2907



AREA OF

HEAVEN LAKE

DISTRICT OF THUNDER BAY

PORT ARTHUR MINING DIVISION

SCALE: 1 INCH = 40 CHAINS

LEGEND

PATENTED LAND	Ⓟ
CROWN LAND SALE	C.S.
LEASES	Ⓛ
LOCATED LAND	Loc.
LICENSE OF OCCUPATION	L.O.
MINING RIGHTS ONLY	M.R.O.
SURFACE RIGHTS ONLY	S.R.O.
ROADS	—
IMPROVED ROADS	—
KING'S HIGHWAYS	—
RAILWAYS	—
POWER LINES	—
MARSH OR MUSKEG	—
MINES	✕
CANCELLED	Ⓢ

NOTES

400' Surface Rights Reservation around all lakes and rivers

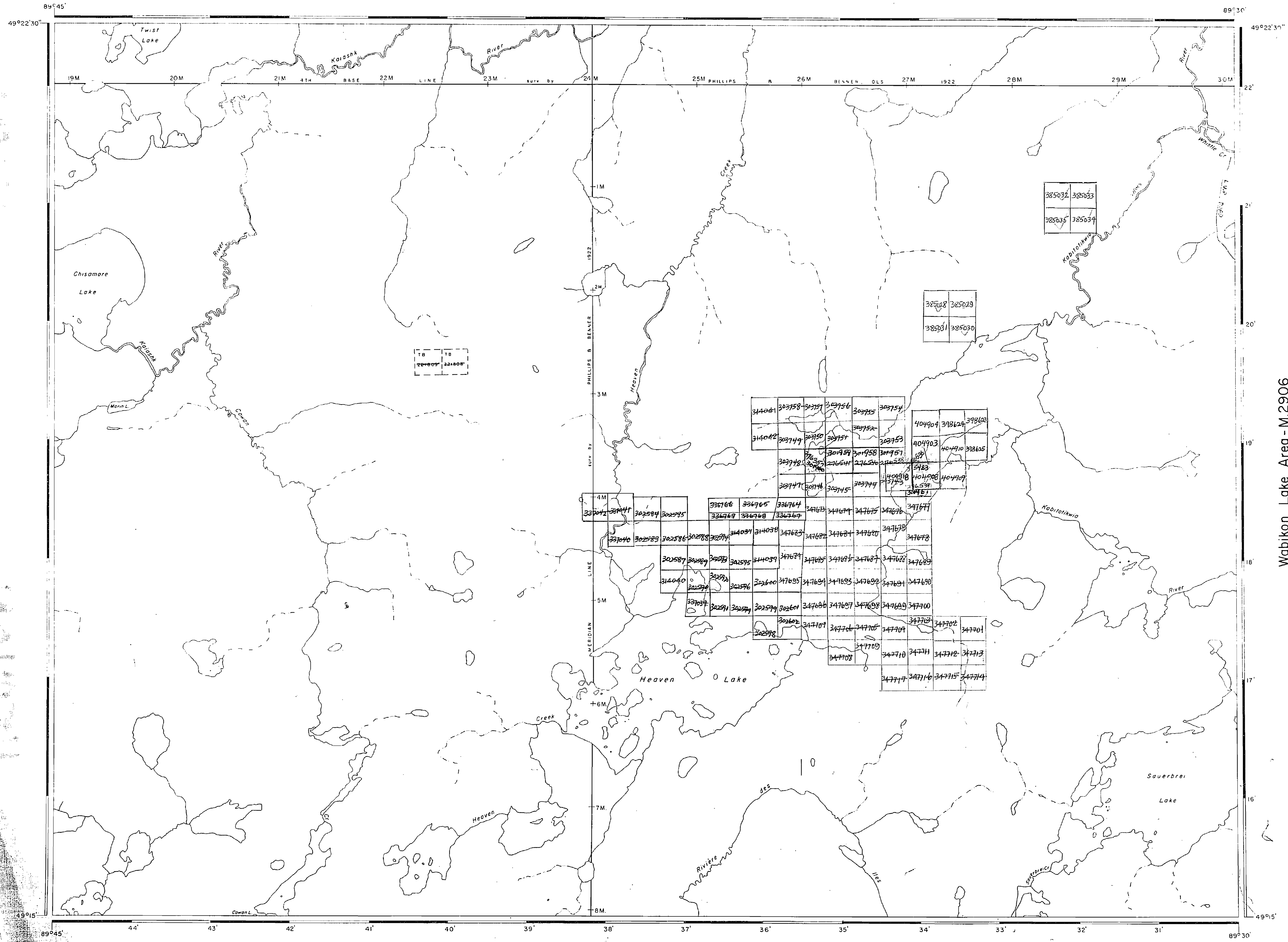
1964  
1964 6-729

PLAN NO. M.2908

DEPARTMENT OF MINES  
— ONTARIO —

Wabikon Lake Area - M.2906

Kaiashk River Area - M.2907



AREA OF  
**HEAVEN LAKE**  
 DISTRICT OF  
 THUNDER BAY  
 THUNDER BAY  
 MINING DIVISION  
 SCALE: 1-INCH = 40 CHAINS

**LEGEND**

PATENTED LAND	⊙
CROWN LAND SALE	C.S.
LEASES	⊕
LOCATED LAND	L.O.C.
LICENSE OF OCCUPATION	L.O.
MINING RIGHTS ONLY	M.R.O.
SURFACE RIGHTS ONLY	S.R.O.
ROADS	—
IMPROVED ROADS	—
KING'S HIGHWAYS	—
RAILWAYS	—
POWER LINES	—
MARSH OR MUSKEG	—
MINES	⊗
CANCELLED	C.

**NOTES**  
 400' Surface Rights Reservation around  
 all lakes and rivers.

Wabikon Lake Area - M.2906

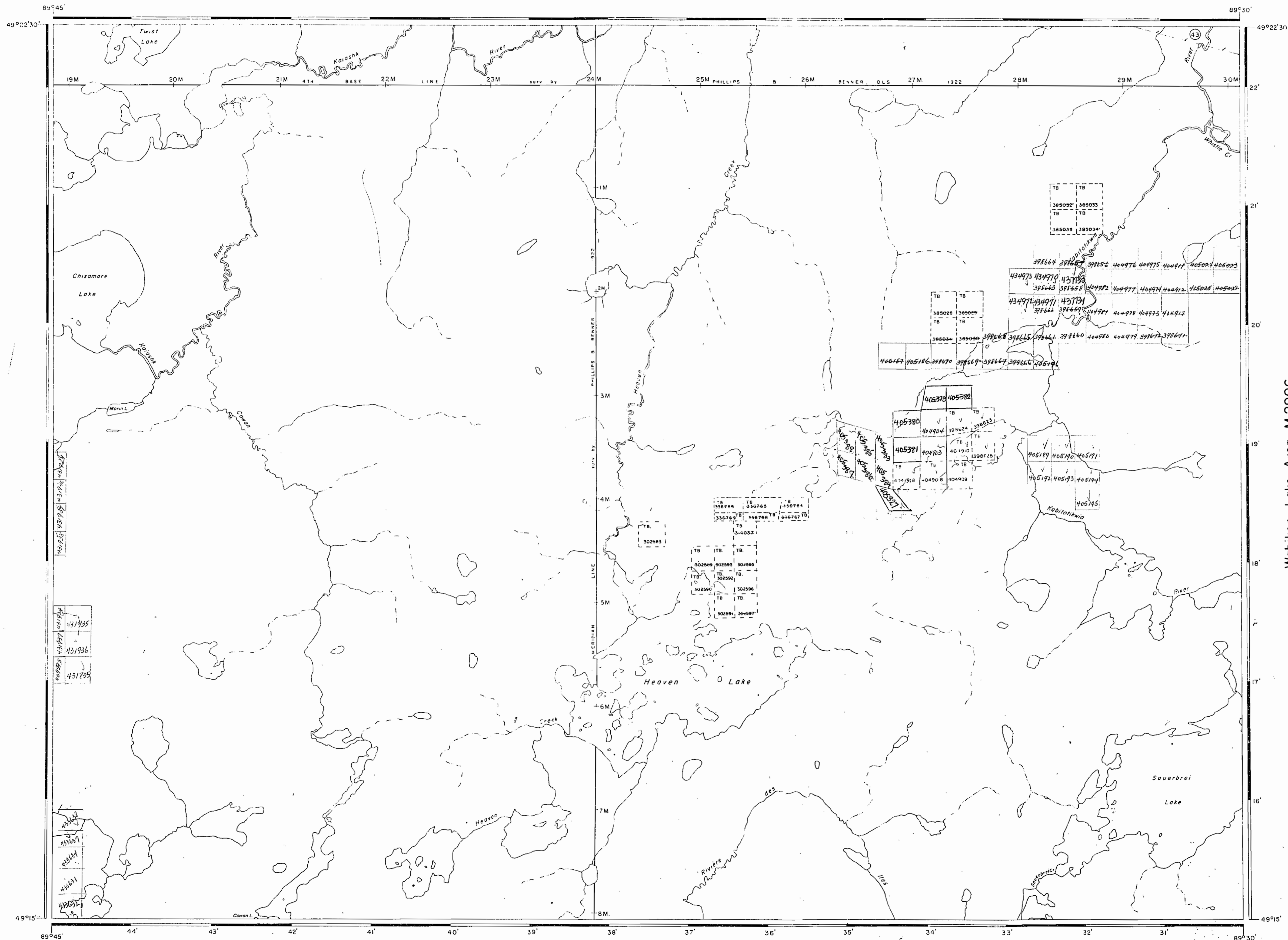
1970  
 1970

G-724  
 PLAN NO. **M.2908**

DEPARTMENT OF MINES  
 — ONTARIO —

Lac des Iles Area - M.1788

Kaiashk River Area - M.2907



AREA OF  
**HEAVEN LAKE**  
 DISTRICT OF  
 THUNDER BAY  
 THUNDER BAY  
 MINING DIVISION  
 SCALE: 1-INCH = 40 CHAINS

**LEGEND**

PATENTED LAND	Ⓟ
CROWN LAND SALE	C.S.
LEASES	Ⓛ
LOCATED LAND	Loc.
LICENSE OF OCCUPATION	L.O.
MINING RIGHTS ONLY	M.R.O.
SURFACE RIGHTS ONLY	S.R.O.
ROADS	—
IMPROVED ROADS	—
KING'S HIGHWAYS	—
RAILWAYS	—
POWER LINES	—
MARSH OR MUSKEG	—
MINES	Ⓜ
CANCELLED	C.

**NOTES**

400' Surface Rights Reservation around all lakes and rivers.

Areas withdrawn from staking under Section 43 of the Mining Act. (R.S.O. '70)

File	Date	Disposition
188533	18/4/74	S.R.O.

④3 ORDER NO W17/74

DATE OF ISSUE  
 JUN 20 1974

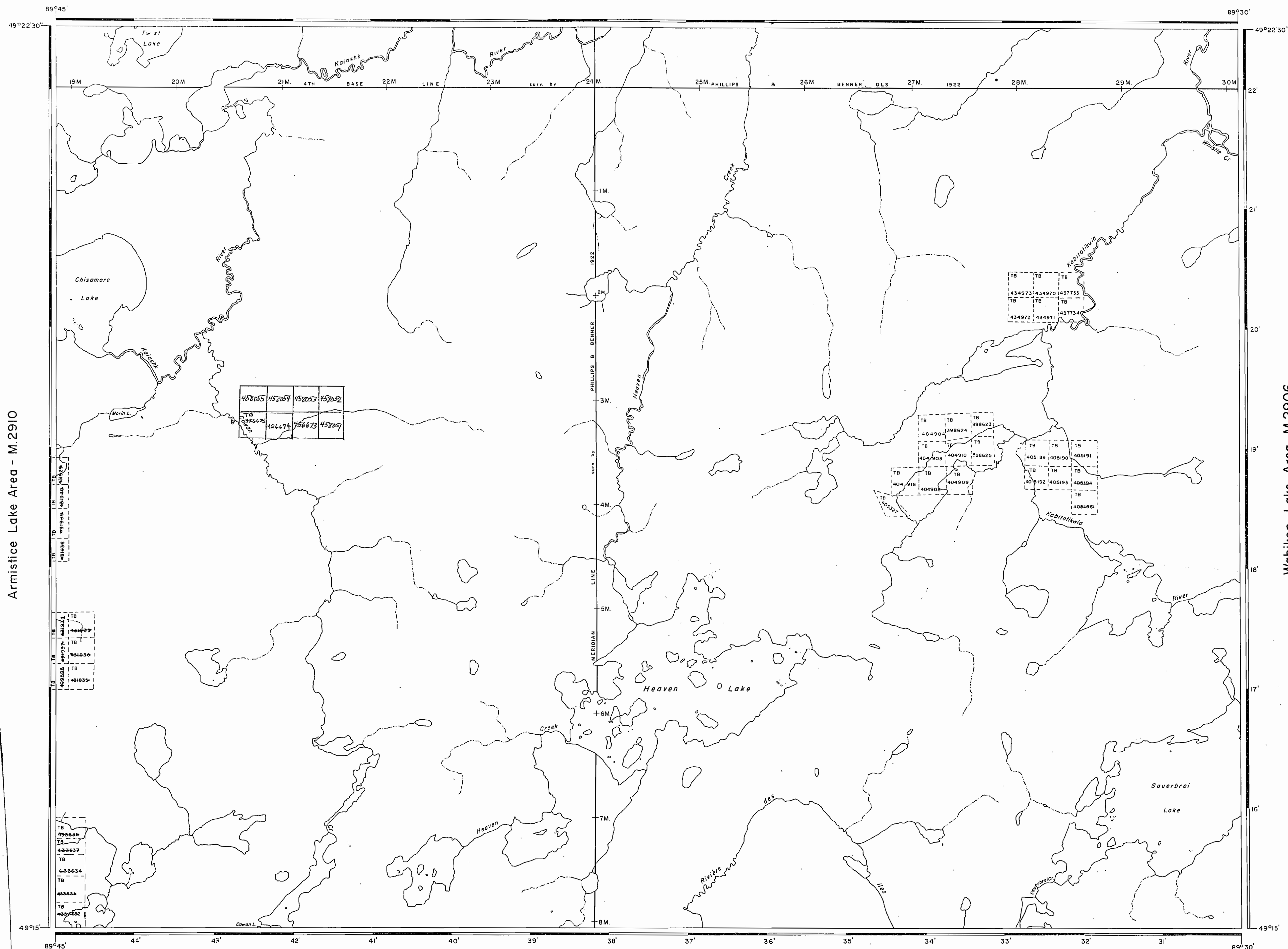
1974  
 JUN 20, 1974

G-729

NATIONAL TOPOGRAPHIC SERIES 52 H5  
**PLAN NO. M.2908**  
 ONTARIO  
 MINISTRY OF NATURAL RESOURCES  
 SURVEYS AND MAPPING BRANCH

Lac des Iles Area - M.1788

Kaiashk River Area - M.2907



AREA OF  
**HEAVEN LAKE**  
DISTRICT OF THUNDER BAY  
THUNDER BAY MINING DIVISION  
SCALE: 1-INCH = 40 CHAINS

**LEGEND**

PATENTED LAND	Ⓟ
CROWN LAND SALE LEASES	C.S.
LOCATED LAND	Ⓛ
LICENSE OF OCCUPATION MINING RIGHTS ONLY	L.O.
SURFACE RIGHTS ONLY	M.R.O.
ROADS	S.R.O.
IMPROVED ROADS	—
KING'S HIGHWAYS	—
RAILWAYS	—
POWER LINES	—
MARSH OR MUSKEG	—
MINES	Ⓜ
CANCELLED	C.

**NOTES**

400' Surface Rights Reservation along the shores of all lakes and rivers.

Areas withdrawn from staking under Section 43. of the Mining Act (R.S.O. 1970).

Order No.	File	Date	Disposition

DATE OF ISSUE  
FEB 17 1976

1976  
FEB 17, 1976

T.B. G-729

NATIONAL TOPOGRAPHIC SERIES 52 H 5

PLAN NO. M.2908

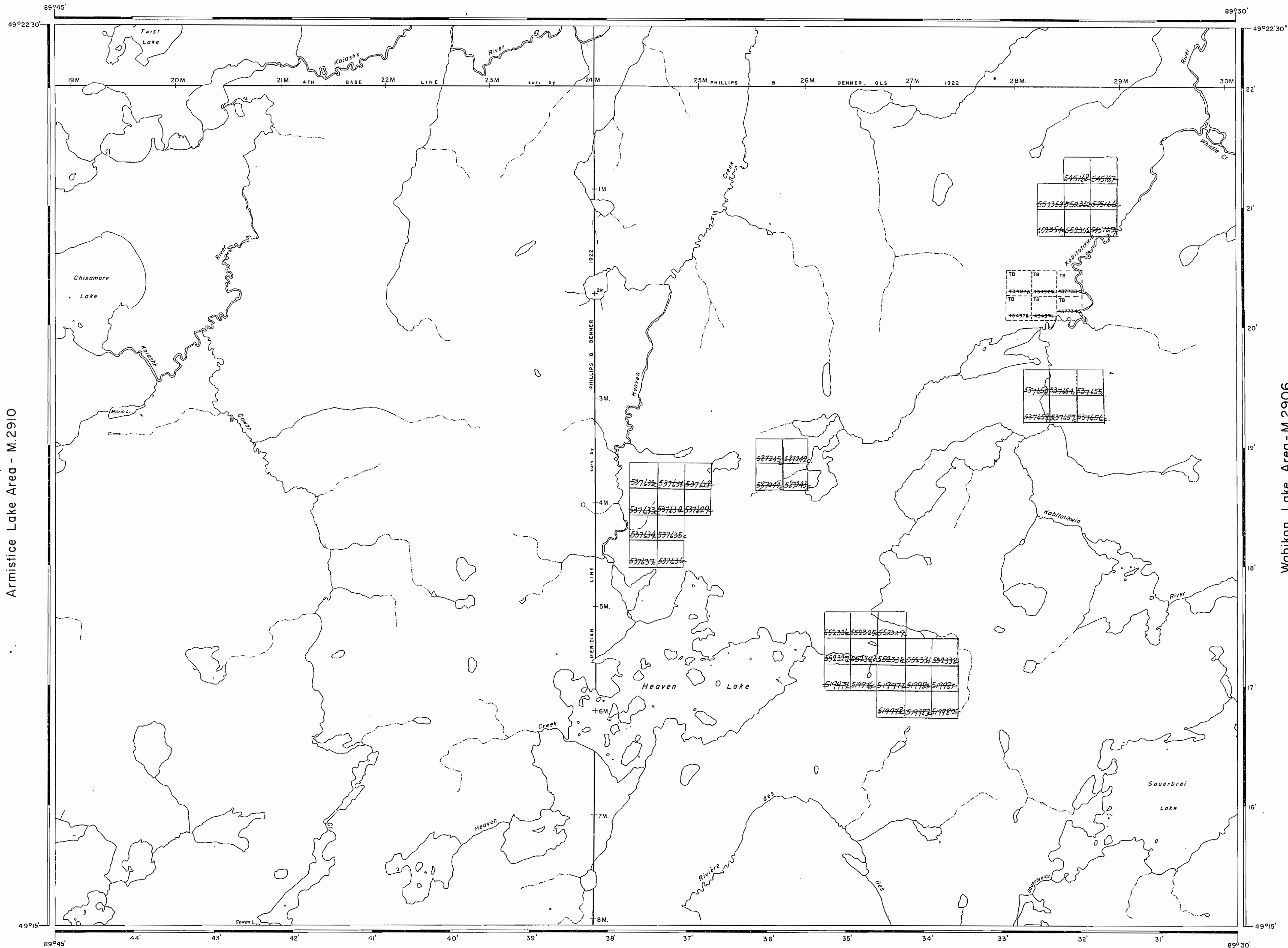
ONTARIO  
MINISTRY OF NATURAL RESOURCES  
SURVEYS AND MAPPING BRANCH

Armistice Lake Area - M.2910

Wabikon Lake Area - M.2906

Lac des Iles Area - M.1788

Kaiashk River Area - M.2907



AREA OF  
**HEAVEN LAKE**

DISTRICT OF  
THUNDER BAY

THUNDER BAY  
MINING DIVISION

SCALE: 1-INCH = 40 CHAINS

**LEGEND**

PATENTED LAND	Ⓟ
CROWN LAND SALE	C.S.
LEASES	Ⓛ
LOCATED LAND	Loc.
LICENSE OF OCCUPATION	L.O.
MINING RIGHTS ONLY	M.R.O.
SURFACE RIGHTS ONLY	S.R.O.
ROADS	—
IMPROVED ROADS	—
KING'S HIGHWAYS	—
RAILWAYS	—
POWER LINES	—
MARSH OR MUSKEG	—
MINES	Ⓧ
CANCELLED	C.

**NOTES**

400' Surface Rights Reservation along the shores of all lakes and rivers.

Areas withdrawn from staking under Section 43 of the Mining Act (R.S.O. 1970).

Order No.	File	Date	Disposition
-----------	------	------	-------------

THUNDER BAY DIST. JUNE 1/79  
NATIONAL TOPOGRAPHIC SERIES 52H5

PLAN NO. **M.2908**

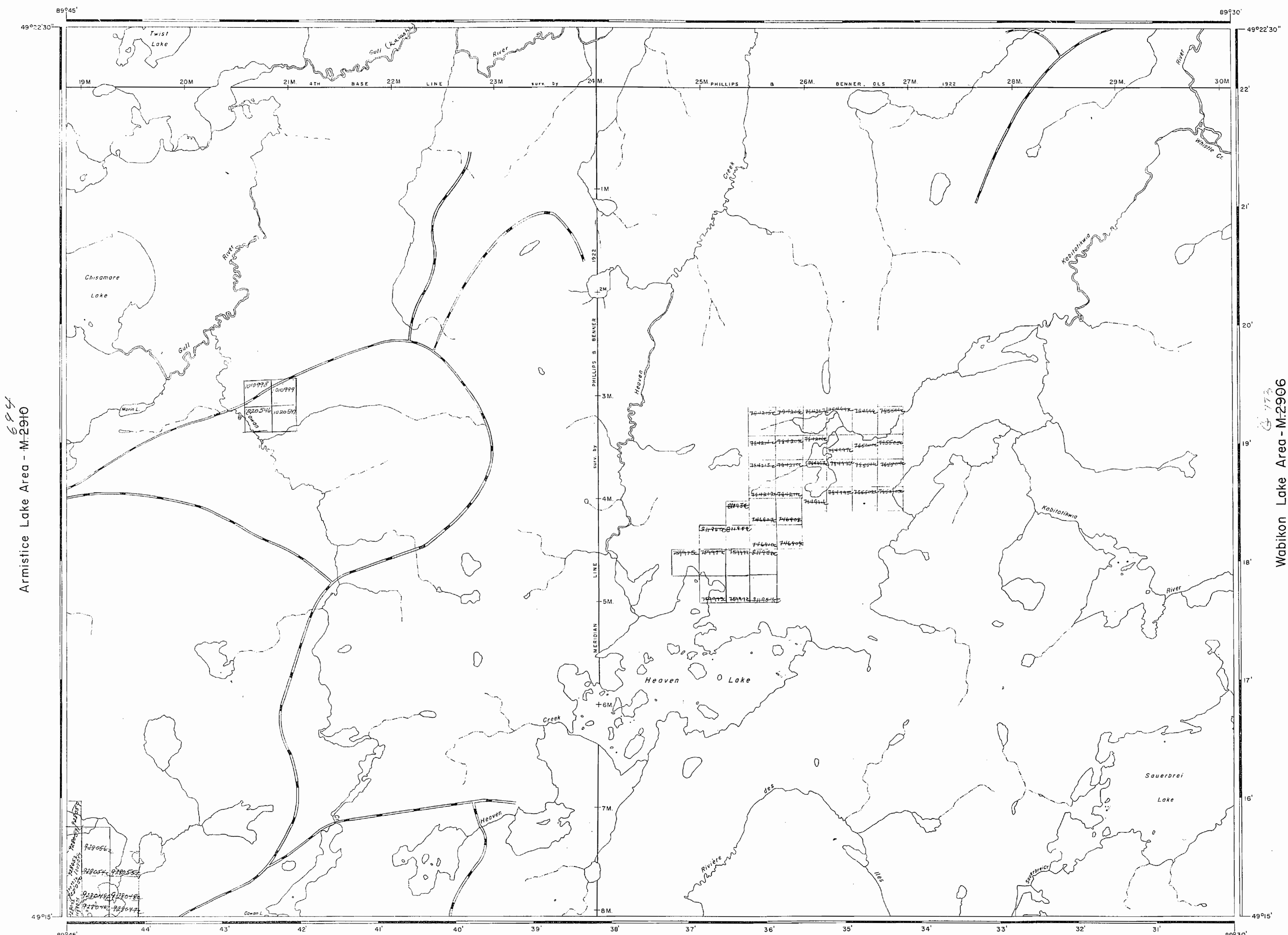
ONTARIO  
MINISTRY OF NATURAL RESOURCES  
SURVEYS AND MAPPING BRANCH

Armistice Lake Area - M.2910

Wabikon Lake Area - M.2906

Lac des Iles Area - M.1788

Kaiashk River Area - M.2907



Armistice Lake Area - M-2910

Wabikon Lake Area - M-2906

RECEIVED  
THUNDER BAY  
MINING DIVISION  
1988 APR 30 PM 6 25

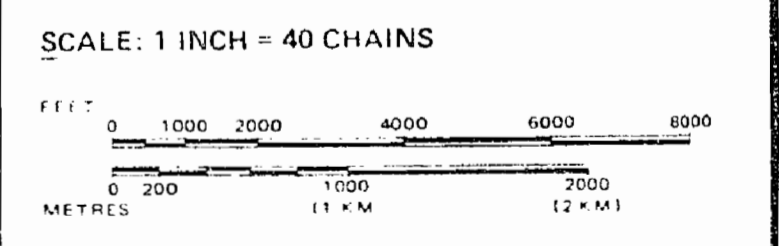
**LEGEND**

HIGHWAY AND ROUTE No	
OTHER ROADS	
TRAILS	
SURVEYED LINES:	
TOWNSHIPS, BASE LINES, ETC	
LOTS, MINING CLAIMS, PARCELS, ETC	
UNSURVEYED LINES:	
LOT LINES	
PARCEL BOUNDARY	
MINING CLAIMS ETC	
RAILWAY AND HIGHWAY OF WAY	
UTILITY LINES	
NON-PERENNIAL STREAM	
FLOODING OR FLOODING RIGHTS	
SUBDIVISION OR COMPOSITE PLAN	
RESERVATIONS	
ORIGINAL SHORELINE	
MARSH OR MUSKEG	
MINES	
TRAVERSE MONUMENT	

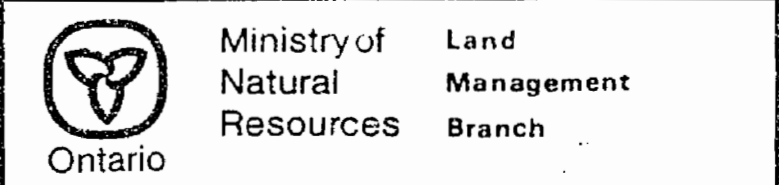
**DISPOSITION OF CROWN LANDS**

TYPE OF DOCUMENT	SYMBOL
PATENT, SURFACE & MINING RIGHTS	
SURFACE RIGHTS ONLY	
MINING RIGHTS ONLY	
LEASE, SURFACE & MINING RIGHTS	
SURFACE RIGHTS ONLY	
MINING RIGHTS ONLY	
LICENCE OF OCCUPATION	
ORDER-IN-COUNCIL	
RESERVATION	
CANCELLED	
SAND & GRAVEL	

NOTE: MINING RIGHTS IN PARCELS PATENTED PRIOR TO MAY 6, 1915, VESTED IN ORIGINAL PATENTEE BY THE PUBLIC LANDS ACT, R.S.O. 1910, CHAP. 380, SEC. 63, SUBSEC. 1



**AREA**  
**HEAVEN LAKE**  
M.N.R. ADMINISTRATIVE DISTRICT  
**THUNDER BAY**  
MINING DIVISION  
**THUNDER BAY**  
LAND TITLES / REGISTRY DIVISION  
**THUNDER BAY**



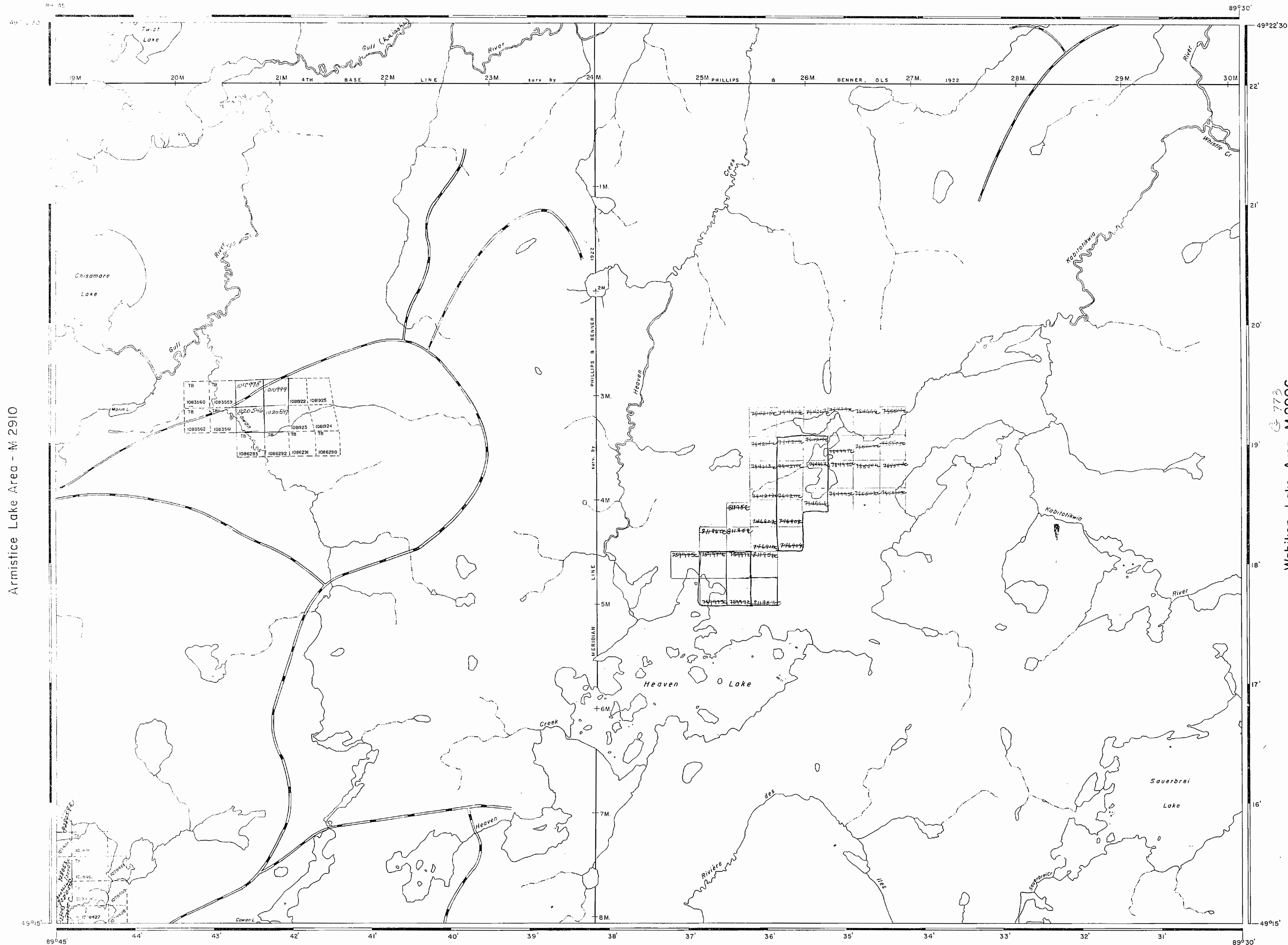
Date: OCTOBER 1982 Number  
March 21st/83 **G-729**

Lac des Iles Area - M.1788

493893

MAY 30, 1988

Kaiashk River Area - M.2907



Armistice Lake Area - M.2910

Wabikon Lake Area - M.2906

Lac des Iles Area - M.1788

AUG 17, 1984  
6-729  
493893

88 APR 17 1983

LEGEND

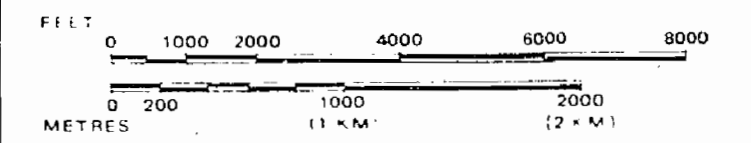
HIGHWAY AND ROUTE No	
OTHER ROADS	
TRAILS	
SURVEYED LINES: TOWNSHIPS, BASE LINES, ETC	
LOTS, MINING CLAIMS, PARCELS, ETC	
UNSURVEYED LINES: LOT LINES	
PARCEL BOUNDARY	
MINING CLAIMS, ETC	
RAILWAY AND RIGHT OF WAY	
UTILITY LINES	
NON-PERENNIAL STREAM	
FLOODING OR FLOODING RIGHTS	
SUBDIVISION OR COMPOSITE PLAN	
RESERVATIONS	
ORIGINAL SHORE LINE	
MARSH OR MUSKIE	
MINES	
TRAVERSE MONUMENT	

DISPOSITION OF CROWN LANDS

TYPE OF DOCUMENT	SYMBOL
PATENT, SURFACE & MINING RIGHTS	
" SURFACE RIGHTS ONLY	
" MINING RIGHTS ONLY	
LEASE, SURFACE & MINING RIGHTS	
" SURFACE RIGHTS ONLY	
" MINING RIGHTS ONLY	
LICENCE OF OCCUPATION	
ORDER-IN-COUNCIL	
RESERVATION	
CANCELLED	
SAND & GRAVEL	

NOTE: MINING RIGHTS IN PARCELS PATENTED PRIOR TO MAY 6, 1913, VESTED IN ORIGINAL PATENTEE BY THE PUBLIC LANDS ACT, R.S.O. 1970, CHAP. 380 SEC 63, SUBSEC 1.

SCALE: 1 INCH = 40 CHAINS



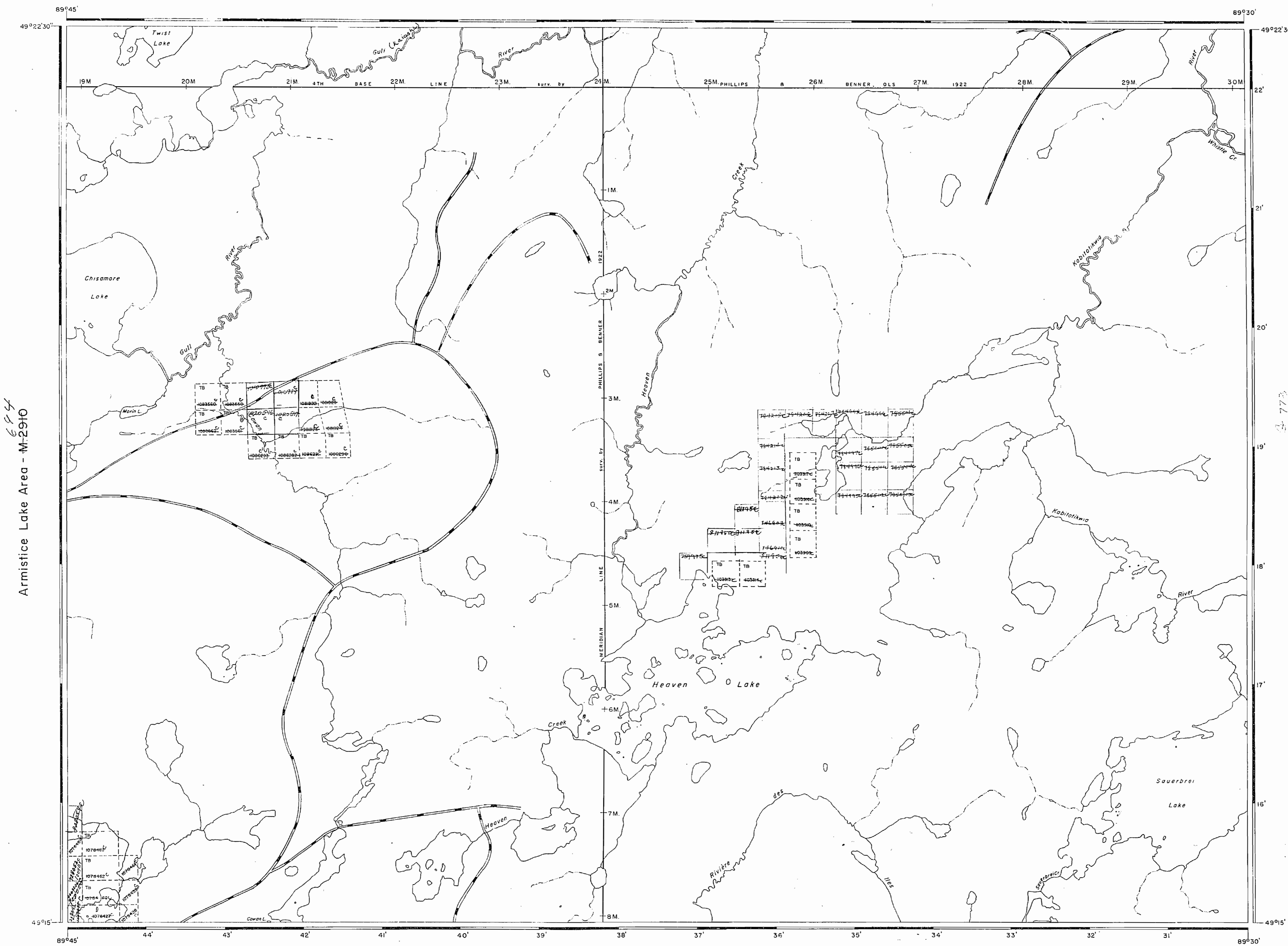
AREA  
**HEAVEN LAKE**

M.N.R. ADMINISTRATIVE DISTRICT  
THUNDER BAY  
MINING DIVISION  
THUNDER BAY  
LAND TITLES / REGISTRY DIVISION  
THUNDER BAY

Ministry of Land Management  
Natural Resources Branch  
Ontario

Date: OCTOBER 1982 Number  
March 21<sup>st</sup> 83 **G-729**

Kaiashk River Area - M.2907



Armistice Lake Area - M.2910

Wabikon Lake Area - M.2906

Lac des Iles Area - M.1788

RECEIVED  
THUNDER BAY  
MINING DIVISION  
19 JAN 26 PM 2 27

THE INFORMATION THAT APPEARS ON THIS MAP HAS BEEN COMPILED FROM VARIOUS SOURCES, AND ACCURACY IS NOT GUARANTEED. THOSE WISHING TO STAKE MINING CLAIMS SHOULD CONSULT WITH THE MINING RECORDER, MINISTRY OF NORTHERN DEVELOPMENT AND MINES, FOR ADDITIONAL INFORMATION ON THE STATUS OF THE LANDS SHOWN HEREON.

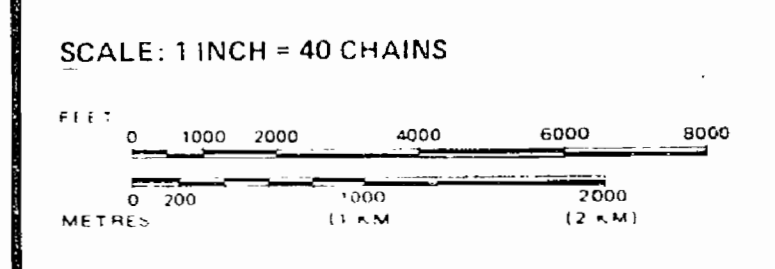
**LEGEND**

HIGHWAY AND ROUTE No	
OTHER ROADS	
TRAILS	
SURVEYED LINES:	
TOWNSHIPS, BASE LINES, ETC	
LOTS, MINING CLAIMS, PARCELS, ETC	
UNSURVEYED LINES:	
LOT LINES	
PARCEL BOUNDARIES	
MINING CLAIMS ETC	
RAILWAY AND HIGHWAY OF WAY	
UTILITY LINES	
NON-PERENNIAL STREAM	
FLOODING OR FLOODING RIGHTS	
SUBDIVISION OR COMPOSITE PLAN	
RESERVATIONS	
ORIGINAL SHORELINE	
MARSH OR MUSKEG	
MINES	
TRAVERSE MONUMENT	

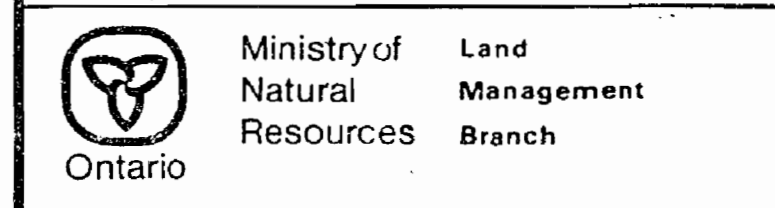
**DISPOSITION OF CROWN LANDS**

TYPE OF DOCUMENT	SYMBOL
PATENT, SURFACE & MINING RIGHTS	
" SURFACE RIGHTS ONLY	
" MINING RIGHTS ONLY	
LEASE, SURFACE & MINING RIGHTS	
" SURFACE RIGHTS ONLY	
" MINING RIGHTS ONLY	
LICENCE OF OCCUPATION	
ORDER-IN-COUNCIL	
RESERVATION	
CANCELLED	
SAND & GRAVEL	
LAND USE PERMITS FOR COMMERCIAL TOURISM, OUTPOST CAMPS	

NOTE: MINING RIGHTS IN PARCELS PATENTED PRIOR TO MAY 6, 1913, VESTED IN ORIGINAL PATENTEE BY THE PUBLIC LANDS ACT, R.S.O. 1970, CHAP. 380, SEC. 63, SUBSEC. 1.



AREA  
**HEAVEN LAKE**  
M.N.R. ADMINISTRATIVE DISTRICT  
**THUNDER BAY**  
MINING DIVISION  
**THUNDER BAY**  
LAND TITLES / REGISTRY DIVISION  
**THUNDER BAY**

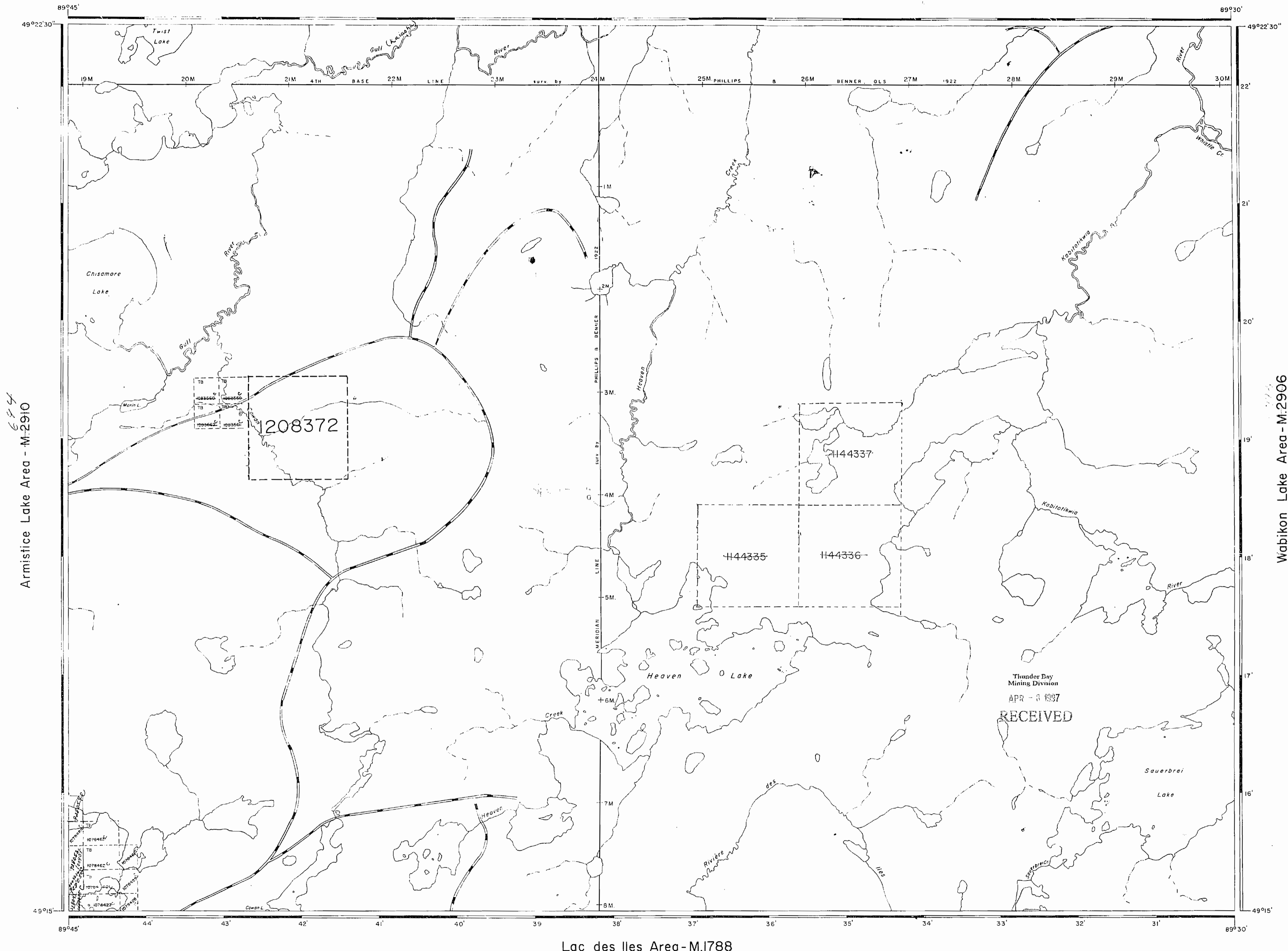


Date: OCTOBER 1982 Number: **G-729**  
March 31st/83

JAN 26, 1994  
G-729



Kaiashk River Area - M.2907



Armistice Lake Area - M-2910

Wabikon Lake Area - M-2906

Lac des Iles Area - M.1788

THE INFORMATION THAT APPEARS ON THIS MAP HAS BEEN COMPILED FROM VARIOUS SOURCES, AND ACCURACY IS NOT GUARANTEED. THOSE WISHING TO STAKE MINING CLAIMS SHOULD CONSULT WITH THE MINING RECORDER, MINISTRY OF NORTHERN DEVELOPMENT AND MINES, FOR ADDITIONAL INFORMATION ON THE STATUS OF THE LANDS SHOWN HEREON.

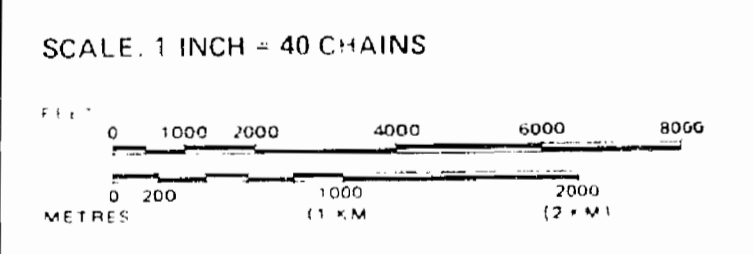
**LEGEND**

HIGHWAY AND ROUTE No.	
OTHER ROADS	
TRAILS	
SURVEYED LINES	
TOWNSHIPS, BASE LINES, ETC.	
LOTS, MINING CLAIMS, PARCELS, ETC.	
UNSURVEYED LINES	
LOT LINES	
PARCEL BOUNDARIES	
MINING CLAIMS	
RAILWAY AND HIGHWAY	
UTILITY LINES	
NON-PERENNIAL STREAM	
FLOODING OR FLOODING RIGHTS	
SUBDIVISION OR COMPOSITE PLAN	
RESERVATIONS	
ORIGINAL SHORE LINE	
MARSH OR MUSK	
MINES	
TRAVERSE MONUMENT	

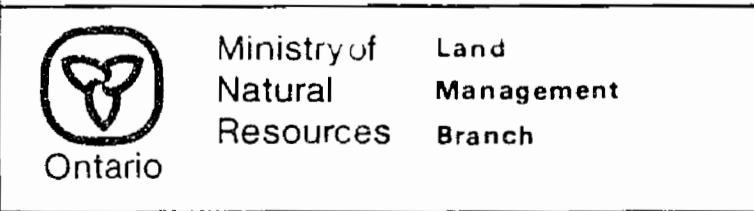
**DISPOSITION OF CROWN LANDS**

TYPE OF DOCUMENT	SYMBOL
PATENT, SURFACE & MINING RIGHTS	
SURFACE RIGHTS ONLY	
MINING RIGHTS ONLY	
LEASE, SURFACE & MINING RIGHTS	
SURFACE RIGHTS ONLY	
MINING RIGHTS ONLY	
LICENCE OF OCCUPATION	
ORDER-IN-COUNCIL	
RESERVATION	
CANCELLED	
SAND & GRAVEL	
LAND USE PERMITS FOR COMMERCIAL TOURISM/OUTPOST CAMPS	

NOTE: MINING RIGHTS IN PARCELS PATENTED PRIOR TO MAY 6, 1912, VESTED IN ORIGINAL PATENTEE BY THE PUBLIC LANDS ACT, R.S.O. 1970, CHAP. 380, SEC. 63, SUBSEC. 1



AREA  
**HEAVEN LAKE**  
M.N.R. ADMINISTRATIVE DISTRICT  
THUNDER BAY  
MINING DIVISION  
THUNDER BAY  
LAND TITLES / REGISTRY DIVISION  
THUNDER BAY



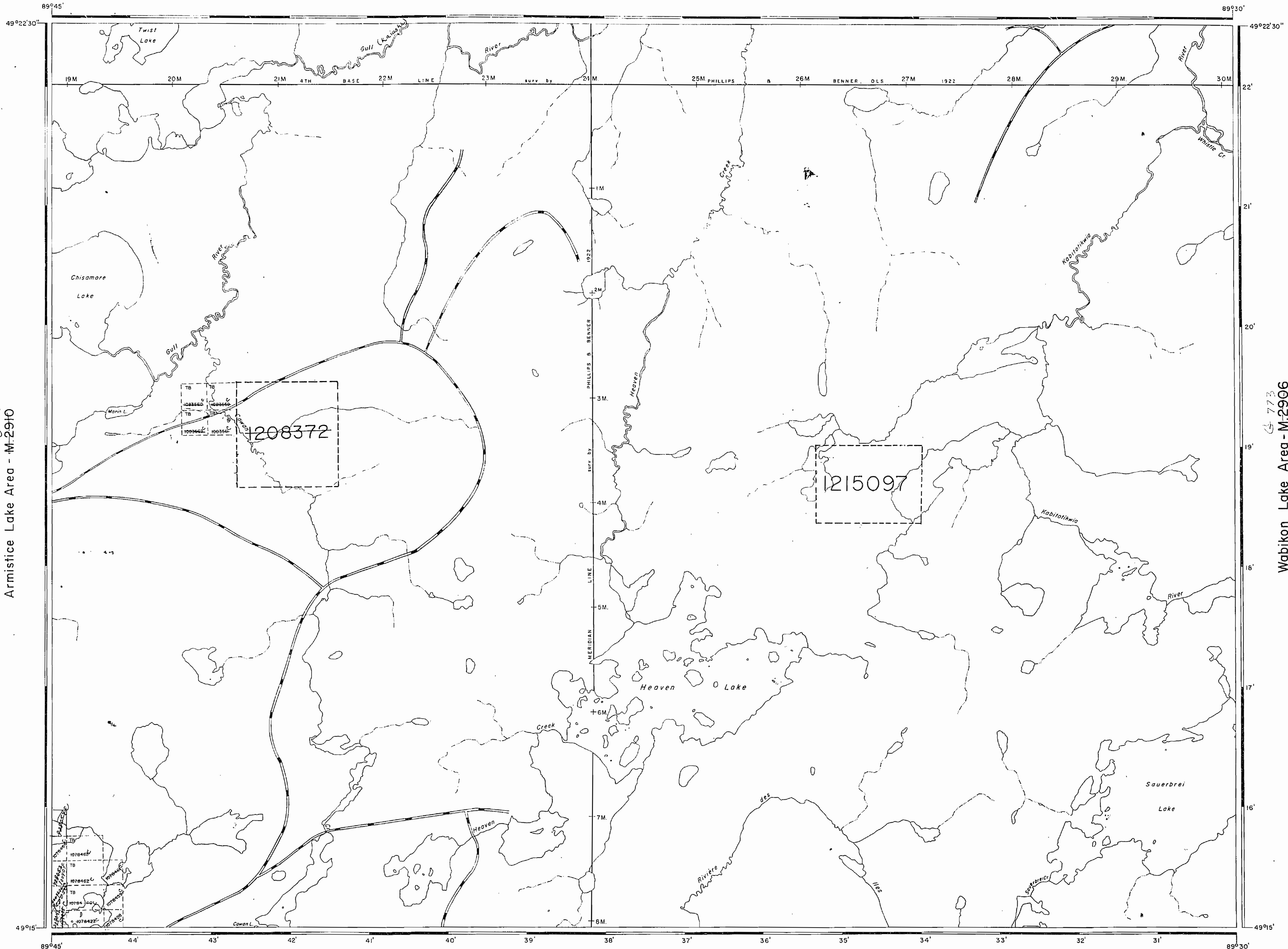
Date: OCTOBER 1982  
Number: **G-729**  
*March 21st/83*

Thunder Bay Mining Division  
APR - 8 1997  
RECEIVED

APR 08, 1997

G-729

Kaiashk River Area - M.2907



Armistice Lake Area - M.2910

Wabikon Lake Area - M.2906

THE INFORMATION THAT APPEARS ON THIS MAP HAS BEEN COMPILED FROM VARIOUS SOURCES, AND ACCURACY IS NOT GUARANTEED. THOSE WISHING TO STAKE MINING CLAIMS SHOULD CONSULT WITH THE MINING RECORDER, MINISTRY OF NORTHERN DEVELOPMENT AND MINES, FOR ADDITIONAL INFORMATION ON THE STATUS OF THE LANDS SHOWN HEREON.

**LEGEND**

HIGHWAY AND ROUTE No	
OTHER ROADS	
TRAILS	
SURVEYED LINES	
TOWNSHIPS, BASE LINES, ETC.	
LOTS, MINING CLAIMS, PARCELS ETC.	
UNSURVEYED LINES	
LOT LINES	
PARCEL BOUNDARY	
MINING CLAIMS	
RAILWAY AND RIGHT OF WAY	
UTILITY LINES	
NON-PERENNIAL STREAM	
FLOODING OR FLOODING RIGHTS	
SUBDIVISION OR COMPOSITE PLAN	
RESERVATIONS	
ORIGINAL SHORELINE	
MARSH OR MUSKEL	
MINES	
TRAVERSE MONUMENT	

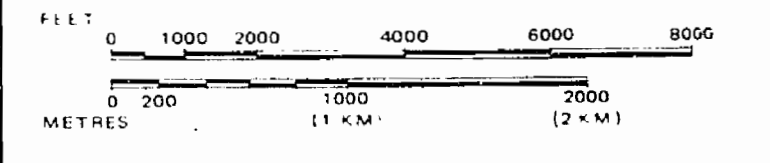
**DISPOSITION OF CROWN LANDS**

TYPE OF DOCUMENT	SYMBOL
PATENT, SURFACE & MINING RIGHTS	
" SURFACE RIGHTS ONLY	
" MINING RIGHTS ONLY	
LEASE, SURFACE & MINING RIGHTS	
" SURFACE RIGHTS ONLY	
" MINING RIGHTS ONLY	
LICENCE OF OCCUPATION	
ORDER-IN-COUNCIL	
RESERVATION	
CANCELLED	
SAND & GRAVEL	
LAND USE PERMITS FOR COMMERCIAL TOURISM/OUTPOST CAMPS	

NOTE: MINING RIGHTS IN PARCELS PATENTED PRIOR TO MAY 6, 1913, VESTED IN ORIGINAL PATENTEE BY THE PUBLIC LANDS ACT, R.S.O. 1970, CHAP. 380, SEC. 63, SUBSEC. 1.

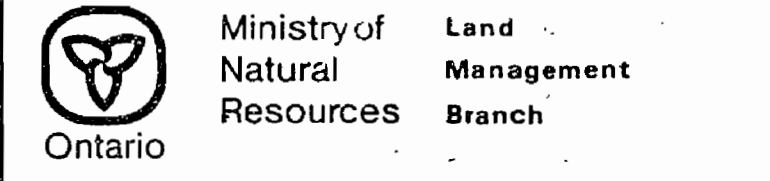
**DATE OF ISSUE**  
MAR 16 1998  
PROVINCIAL RECORDING  
OFFICE - SUDBURY

SCALE: 1 INCH = 40 CHAINS



**AREA**  
**HEAVEN LAKE**

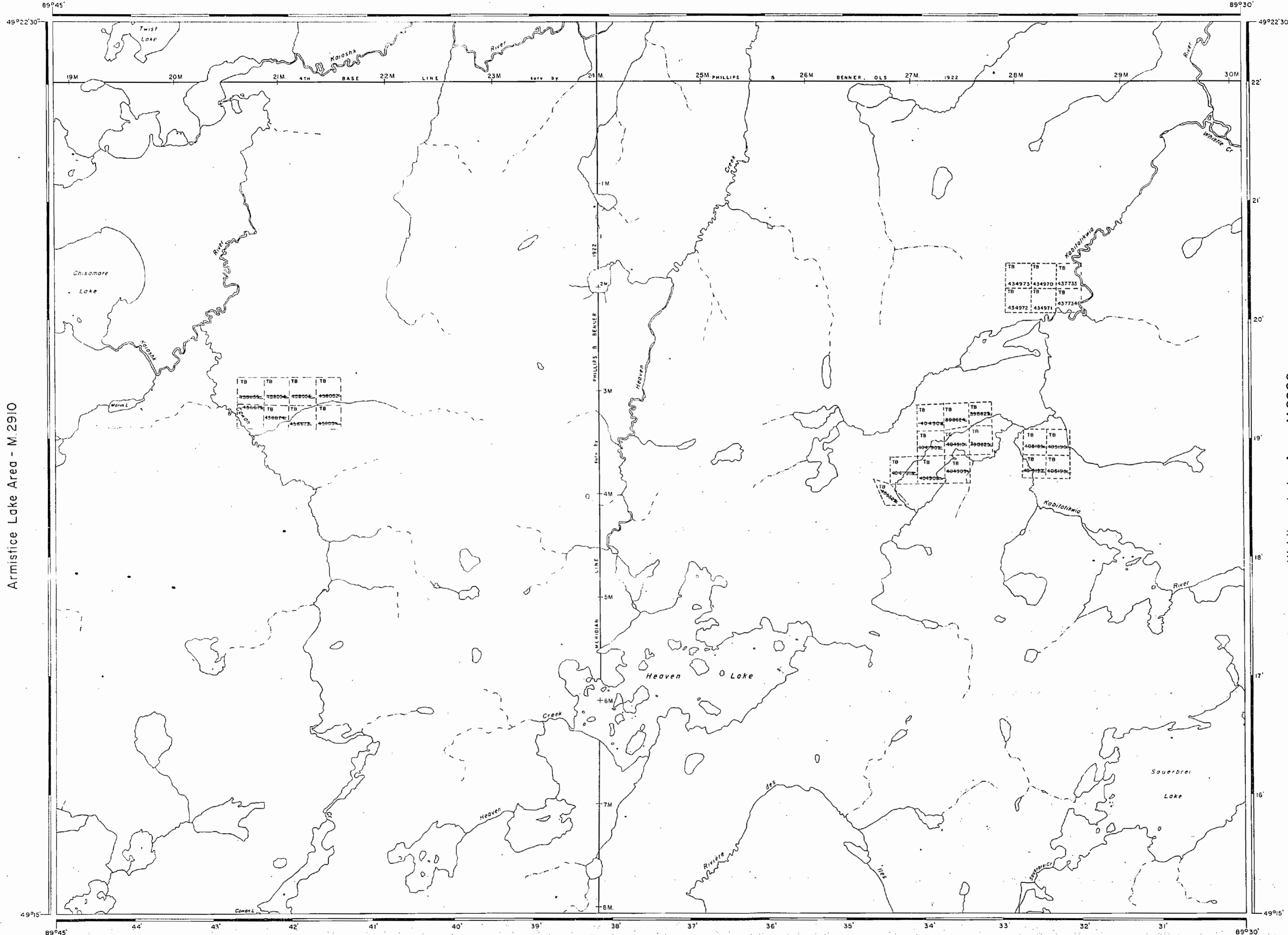
M.N.R. ADMINISTRATIVE DISTRICT  
**THUNDER BAY**  
MINING DIVISION  
**THUNDER BAY**  
LAND TITLES / REGISTRY DIVISION  
**THUNDER BAY**



Date OCTOBER 1982 Number  
March 31<sup>st</sup> / 83 **G-729**

Lac des Iles Area - M.1788

Kaiashk River Area - M.2907



AREA OF HEAVEN LAKE

DISTRICT OF THUNDER BAY

THUNDER BAY MINING DIVISION

SCALE: 1-INCH = 40 CHAINS

LEGEND

- PATENTED LAND Ⓟ
- CROWN LAND SALE C.S.
- LEASES Ⓞ
- LOCATED LAND Loc.
- LICENSE OF OCCUPATION L.O.
- MINING RIGHTS ONLY M.R.O.
- SURFACE RIGHTS ONLY S.R.O.
- ROADS —
- IMPROVED ROADS —
- KING'S HIGHWAYS —
- RAILWAYS —
- POWER LINES —
- MARSH OR MUSKEG —
- MINES —
- CANCELLED C.

NOTES

400' Surface Rights Reservation along the shores of all lakes and rivers.

Areas withdrawn from staking under Section 43 of the Mining Act (R.S.O. 1970).  
 Order No. File Date Disposition

1977

MAR 23/77

THUNDER BAY DIST. NATIONAL TOPOGRAPHIC SERIES 52H5

PLAN NO. M.2908

ONTARIO MINISTRY OF NATURAL RESOURCES SURVEYS AND MAPPING BRANCH

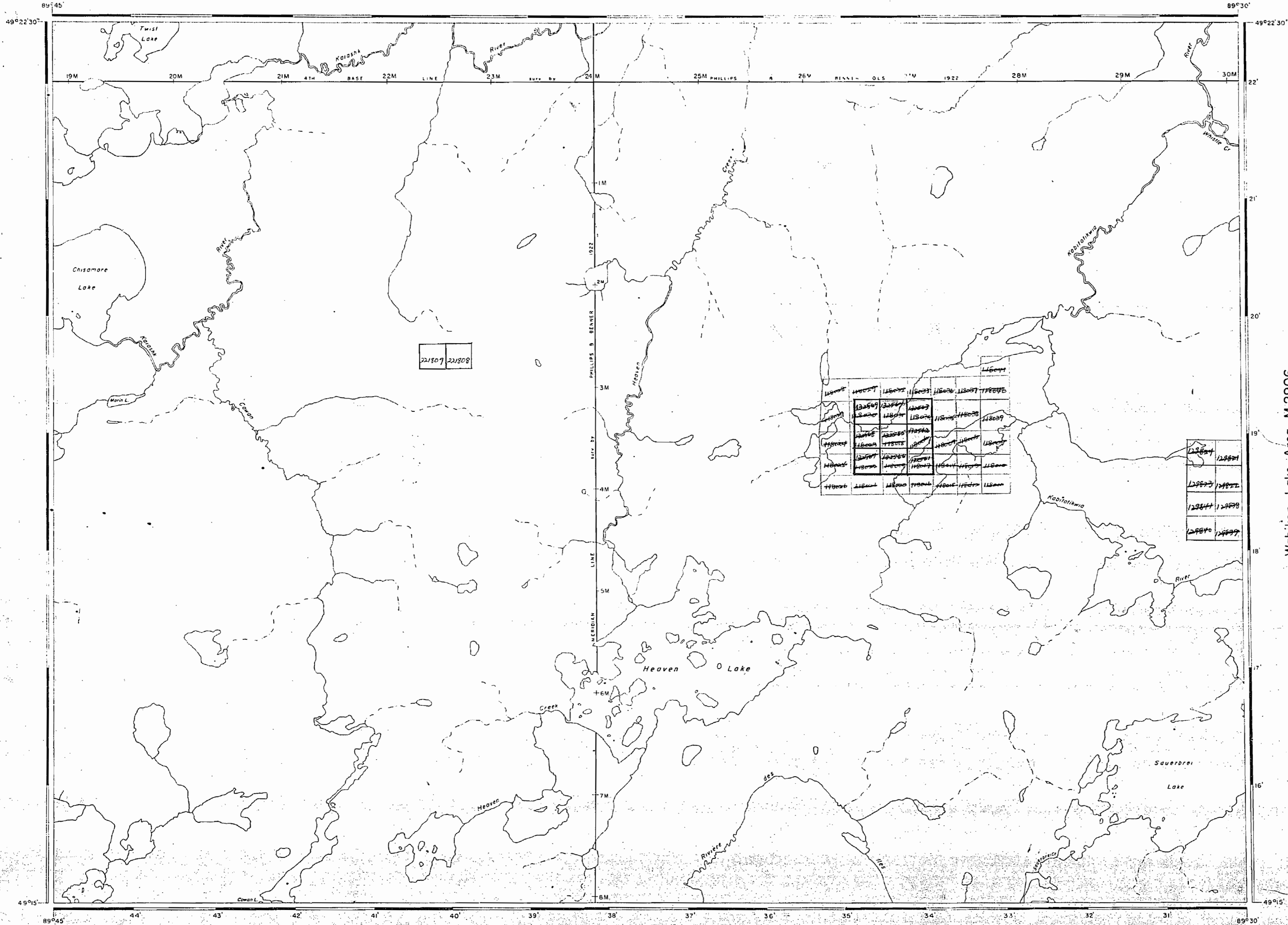
Armistice Lake Area - M.2910

Wabikon Lake Area - M.2906

Lac des Iles Area - M.1788

2908

Kaiashk River Area - M.2907



AREA OF  
**HEAVEN LAKE**  
 DISTRICT OF THUNDER BAY  
 PORT ARTHUR MINING DIVISION  
 SCALE: 1-INCH = 40 CHAINS

**LEGEND**

PATENTED LAND	Ⓟ
CROWN LAND SALE	C.S.
LEASES	Ⓞ
LOCATED LAND	Loc.
LICENSE OF OCCUPATION	L.O.
MINING RIGHTS ONLY	M.P.O.
SURFACE RIGHTS ONLY	S.P.O.
ROADS	—
IMPROVED ROADS	—
KING'S HIGHWAYS	—
RAILWAYS	—
POWER LINES	—
MARSH OR MUSKEG	—
MINES	Ⓜ
CANCELLED	C.

**NOTES**  
 400' Surface Rights Reservation around all lakes and rivers

Wabikon Lake Area - M.2906

1964

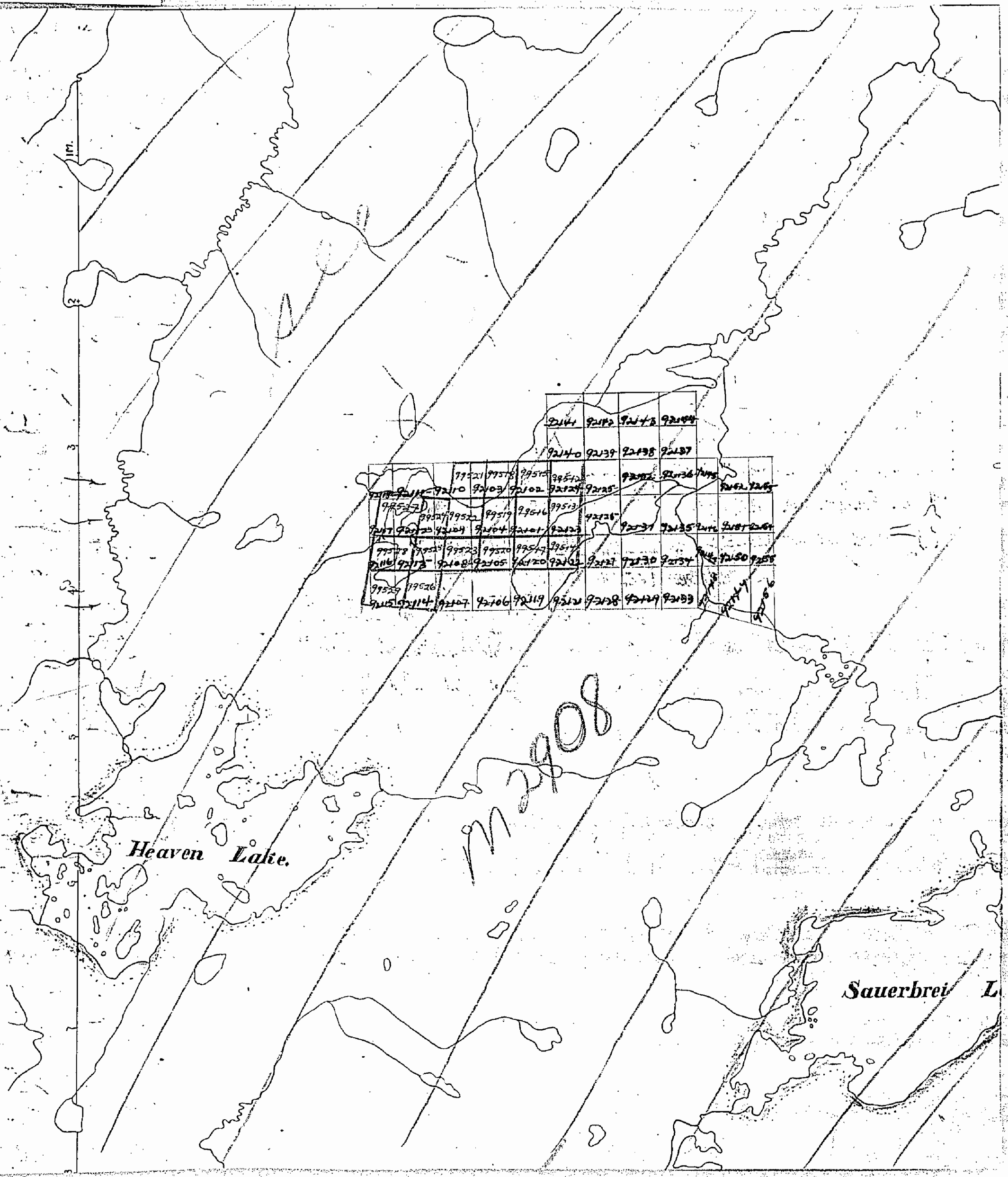
PLAN NO. **M.2908**

DEPARTMENT OF MINES  
 — ONTARIO —

Lac des Iles Area - M.1788

2908

4H209



Heaven Lake.

Sauerbrei L

2908

2908

Kaiashk River Area - M.2907

AREA OF  
**HEAVEN LAKE**

DISTRICT OF  
THUNDER BAY

THUNDER BAY  
MINING DIVISION

SCALE: 1-INCH = 40 CHAINS

**LEGEND**

- PATENTED LAND ⊙
- CROWN LAND SALE C.S.
- LEASES Ⓛ
- LOCATED LAND Loc.
- LICENSE OF OCCUPATION L.O.
- MINING RIGHTS ONLY M.R.O.
- SURFACE RIGHTS ONLY S.R.O.
- ROADS —
- IMPROVED ROADS —
- KING'S HIGHWAYS —
- RAILWAYS —
- POWER LINES —
- MARSH OR MUSKEG —
- MINES ⊗
- CANCELLED C.

**NOTES**

40' Surface Rights Reservation around  
all lakes and rivers

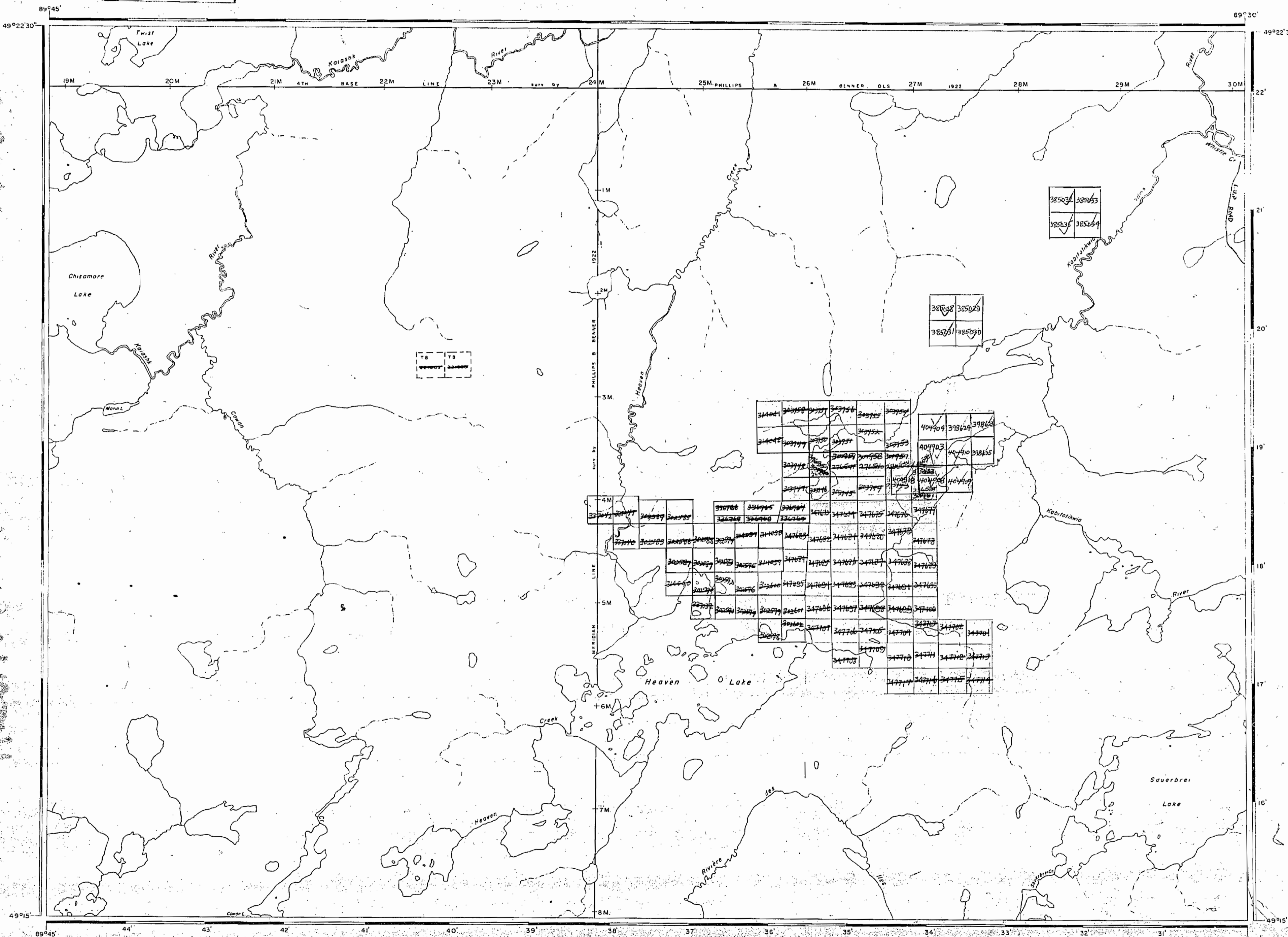
Wabikon Lake Area - M.2906

1970

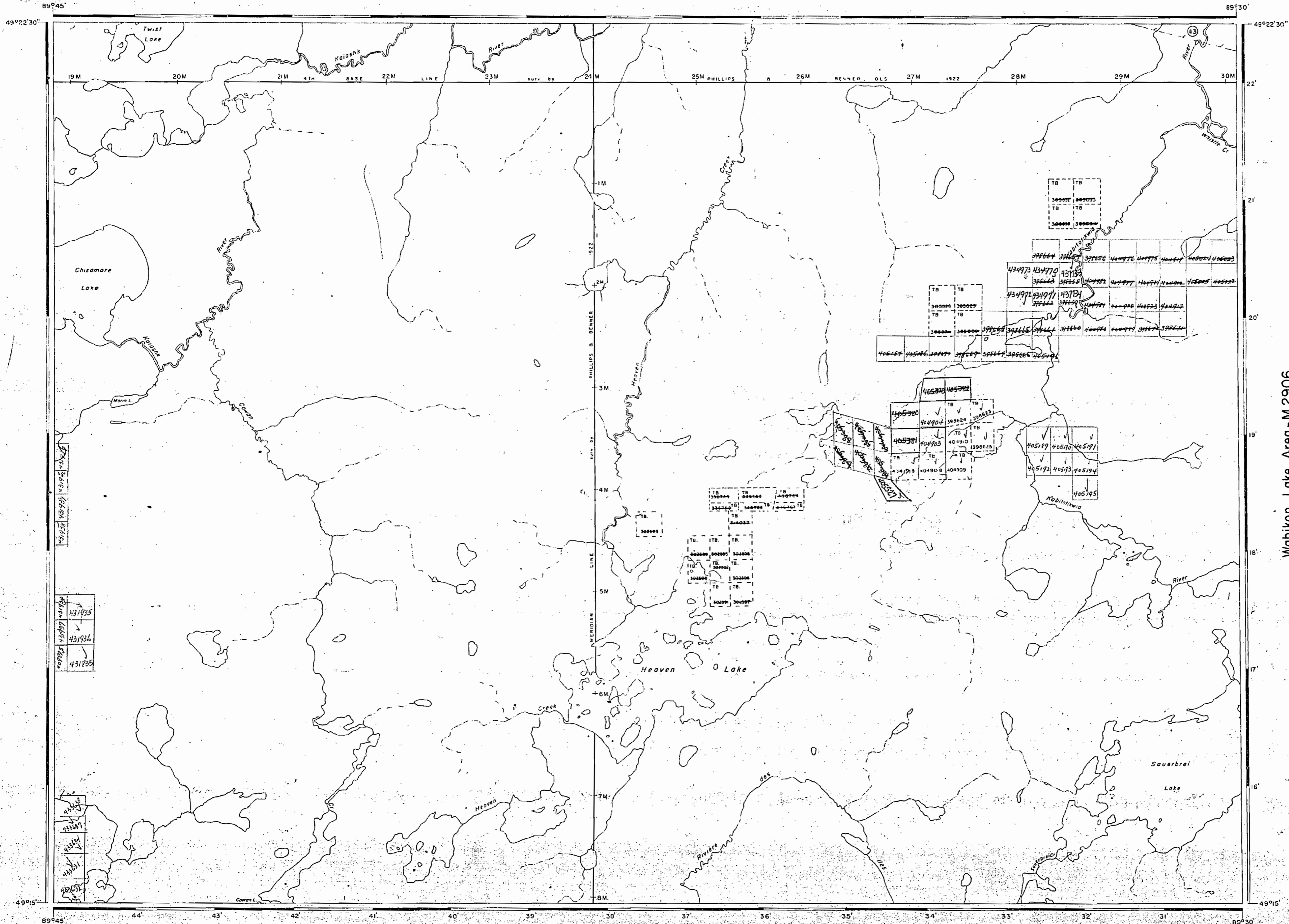
PLAN NO. **M.2908**

DEPARTMENT OF MINES  
— ONTARIO —

HEAVEN LAKE



Lac des Îles Area - M.1788



AREA OF  
**HEAVEN LAKE**

DISTRICT OF  
THUNDER BAY

THUNDER BAY  
MINING DIVISION

SCALE: 1-INCH = 40 CHAINS

**LEGEND**

- PATENTED LAND Ⓟ
- CROWN LAND SALE C.S.
- LEASES Ⓛ
- LOCATED LAND Loc.
- LICENSE OF OCCUPATION L.O.
- MINING RIGHTS ONLY M.R.O.
- SURFACE RIGHTS ONLY S.R.O.
- ROADS —
- IMPROVED ROADS —
- KING'S HIGHWAYS —
- RAILWAYS —
- POWER LINES —
- MARSH OR MUSKEG —
- MINES Ⓜ
- CANCELLED C.

**NOTES**

400' Surface Rights Reservation around all lakes and rivers.

Areas withdrawn from staking under Section 43 of the Mining Act. (R.S.O. '70)

File	Date	Disposition
43 188533	18/4/74	S.R.O.
ORDER NO W 17/74		

DATE OF ISSUE  
JUN 20 1974

1974

NATIONAL TOPOGRAPHIC SERIES 52 H 5

PLAN NO. **M.2908**

ONTARIO  
MINISTRY OF NATURAL RESOURCES  
SURVEYS AND MAPPING BRANCH

Wabikon Lake Area - M.2906

2908

Kaiashk River Area - M.2907

AREA OF

# HEAVEN LAKE

DISTRICT OF THUNDER BAY

THUNDER BAY MINING DIVISION

SCALE: 1-INCH = 40 CHAINS

### LEGEND

- PATENTED LAND Ⓢ
- CROWN LAND SALE C.S.
- LEASES L
- LOCATED LAND L.C.
- LICENSE OF OCCUPATION L.O.
- MINING RIGHTS ONLY M.R.O.
- SURFACE RIGHTS ONLY S.R.O.
- ROADS —
- IMPROVED ROADS —
- KING'S HIGHWAYS —
- RAILWAYS —
- POWER LINES —
- MARSH OR MUSKEG —
- MINES \*
- CANCELLED C.

### NOTES

400' Surface Rights Reservation along the shores of all lakes and rivers.

Areas withdrawn from staking under Section 43. of the Mining Act (R.S.O. 1970).

Order No.	File	Date	Disposition

DATE OF ISSUE  
FEB 17 1976

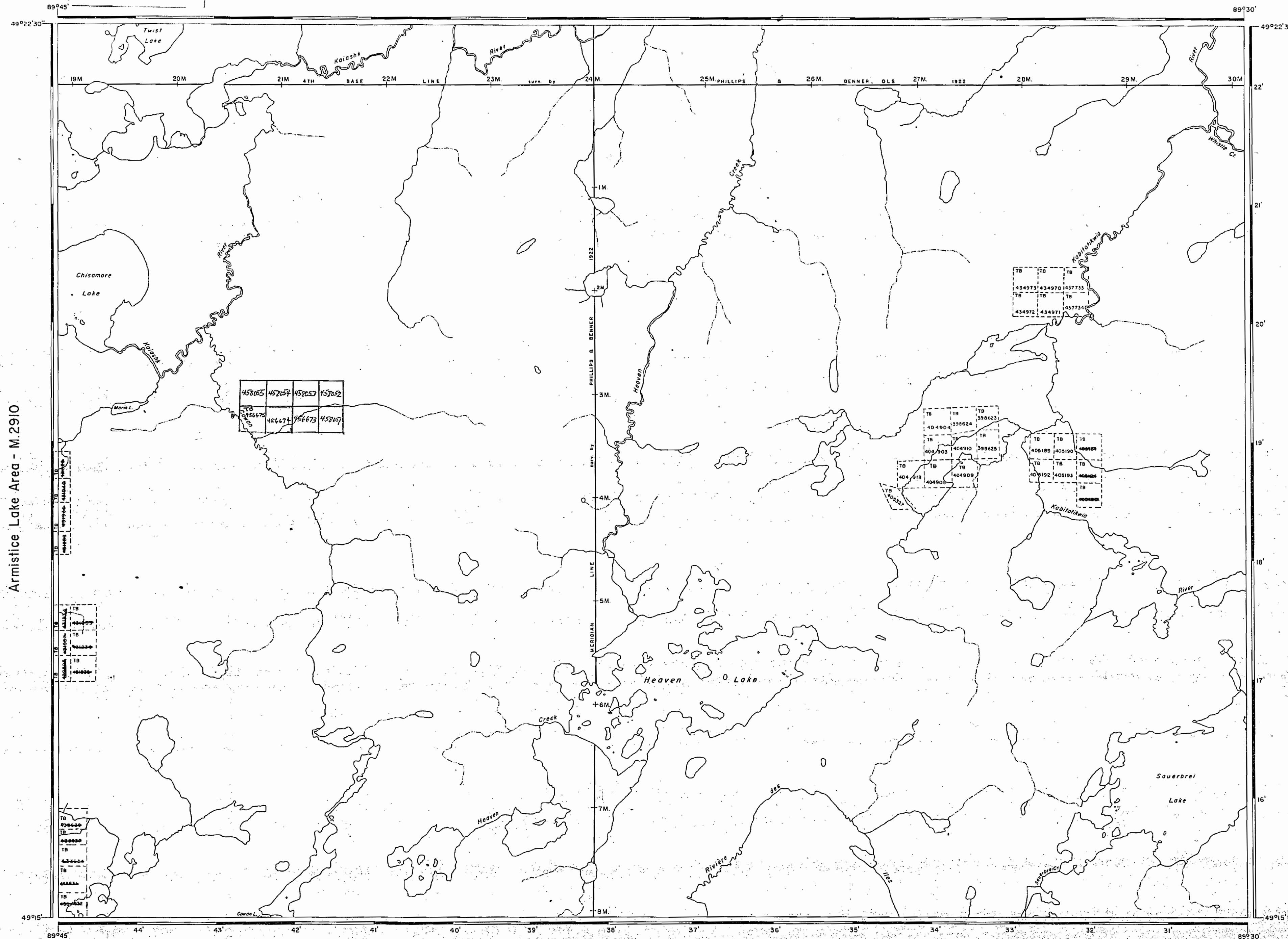
# 1976

## T.B.

NATIONAL TOPOGRAPHIC SERIES 52 H 5

### PLAN NO. M.2908

ONTARIO  
MINISTRY OF NATURAL RESOURCES  
SURVEYS AND MAPPING BRANCH



Armistice Lake Area - M.2910

Wabikon Lake Area - M.2906


Lac des Iles Area - M.1788



27

2908

PORT ARTHUR  
RECEIVED  
SEP 18 1946  
MINING DIVISION



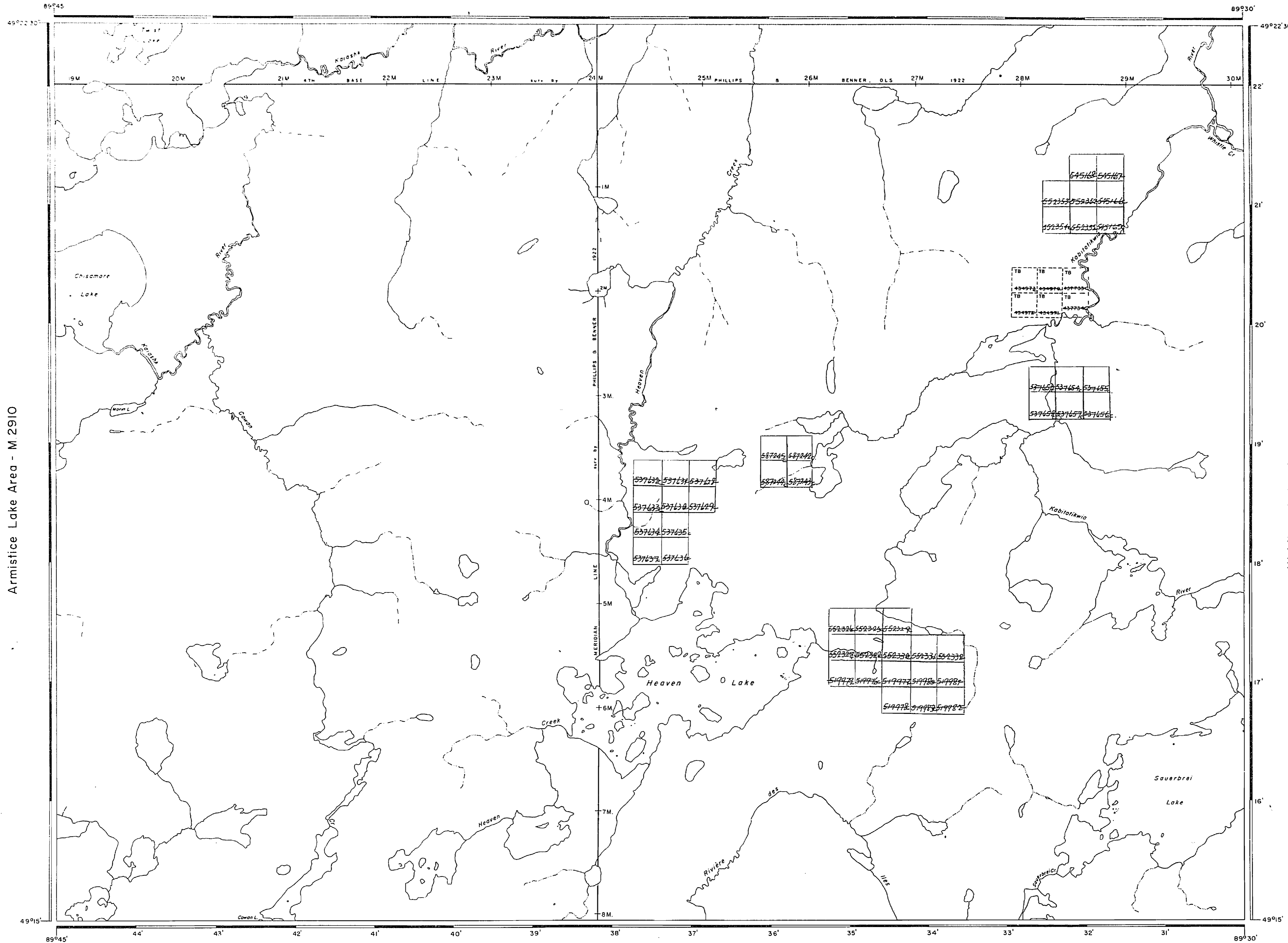
1946

Heaven Lake.

Sauerbri Lake

Heaven  
m2908

Kaiashk River Area - M.2907



AREA OF

HEAVEN LAKE

DISTRICT OF THUNDER BAY

THUNDER BAY MINING DIVISION

SCALE: 1-INCH = 40 CHAINS

LEGEND

PATENTED LAND	⊙
CROWN LAND SALE	C.S.
LEASES	⊖
LOCATED LAND	Loc.
LICENSE OF OCCUPATION	L.O.
MINING RIGHTS ONLY	M.R.O.
SURFACE RIGHTS ONLY	S.R.O.
ROADS	—
IMPROVED ROADS	—
KING'S HIGHWAYS	—
RAILWAYS	—
POWER LINES	—
MARSH OR MUSKEG	—
MINES	⋈
CANCELLED	C.

NOTES

400' Surface Rights Reservation along the shores of all lakes and rivers.

Areas withdrawn from staking under Section 43 of the Mining Act (R.S.O. 1970).

Order No.	File	Date	Disposition
-----------	------	------	-------------

Armistice Lake Area - M 2910

Wabikon Lake Area - M.2906

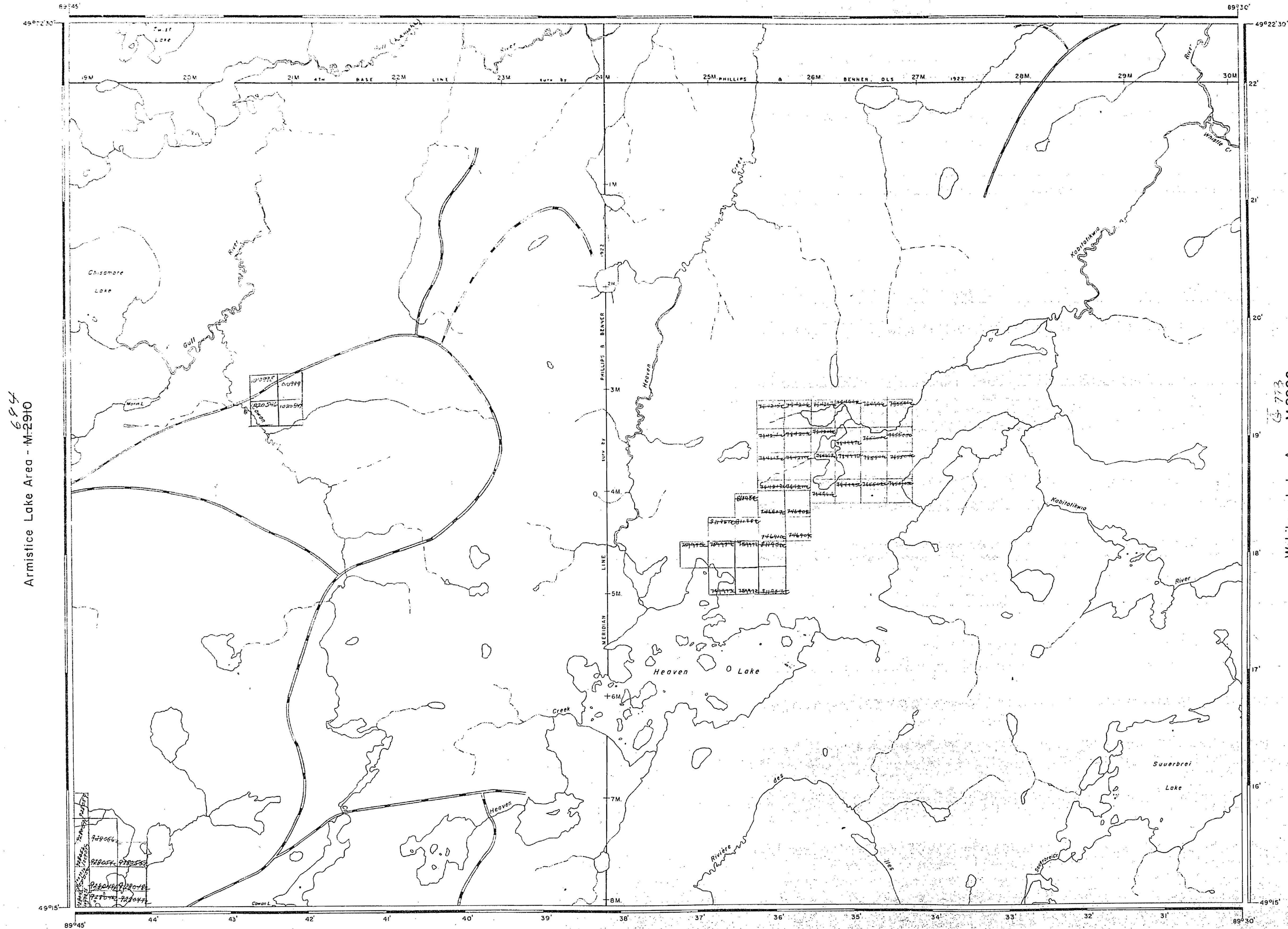
Lac des Iles Area - M.1788

THUNDER BAY DIST. NATIONAL TOPOGRAPHIC SERIES JUNE 1/70 52 H 5

PLAN NO. M.2908

ONTARIO MINISTRY OF NATURAL RESOURCES SURVEYS AND MAPPING BRANCH

Kaiashk River Area - M.2907



684  
Armistice Lake Area - M-2910

6773  
Wabikon Lake Area - M-2906

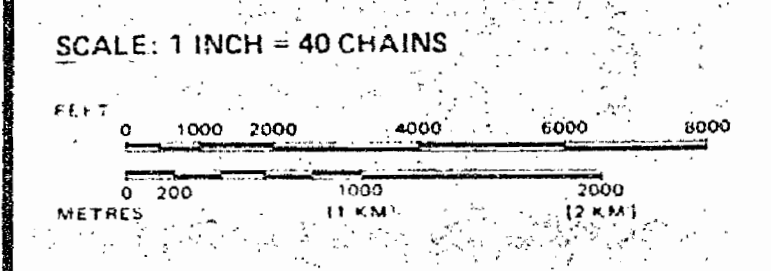
LEGEND

HIGHWAY AND ROUTE NO.	
OTHER ROADS	
TRAILS	
SURVEYED LINES	
TOWNSHIPS, BASE LINES, ETC.	
LOTS, MINING CLAIMS, PARCELS, ETC.	
UNSURVEYED LINES	
LOT LINES	
PARCEL BOUNDARY	
MINING CLAIMS ETC.	
RAILWAY AND RIGHT OF WAY	
UTILITY LINES	
NON-PERENNIAL STREAM	
FLOODING OR FLOODING RIGHTS	
SUBDIVISION OR COMPOSITE PLAN	
RESERVATIONS	
ORIGINAL SHOELINE	
MARSH OR MUSKEG	
MINES	
TRAVERSE MONUMENT	


DISPOSITION OF CROWN LANDS

TYPE OF DOCUMENT	SYMBOL
PATENT, SURFACE & MINING RIGHTS	
" SURFACE RIGHTS ONLY	
" MINING RIGHTS ONLY	
LEASE, SURFACE & MINING RIGHTS	
" SURFACE RIGHTS ONLY	
" MINING RIGHTS ONLY	
LICENCE OF OCCUPATION	
ORDER-IN-COUNCIL	
RESERVATION	
CANCELLED	
SAND & GRAVEL	

NOTE: MINING RIGHTS IN PARCELS PATENTED PRIOR TO MAY 6, 1913, VESTED IN ORIGINAL PATENTEE BY THE PUBLIC LANDS ACT, R.S.O. 1970, CHAP. 380, SEC. 63, SUBSEC. 1



AREA  
**HEAVEN LAKE**  
M.N.R. ADMINISTRATIVE DISTRICT  
THUNDER BAY  
MINING DIVISION  
THUNDER BAY  
LAND TITLES / REGISTRY DIVISION  
THUNDER BAY

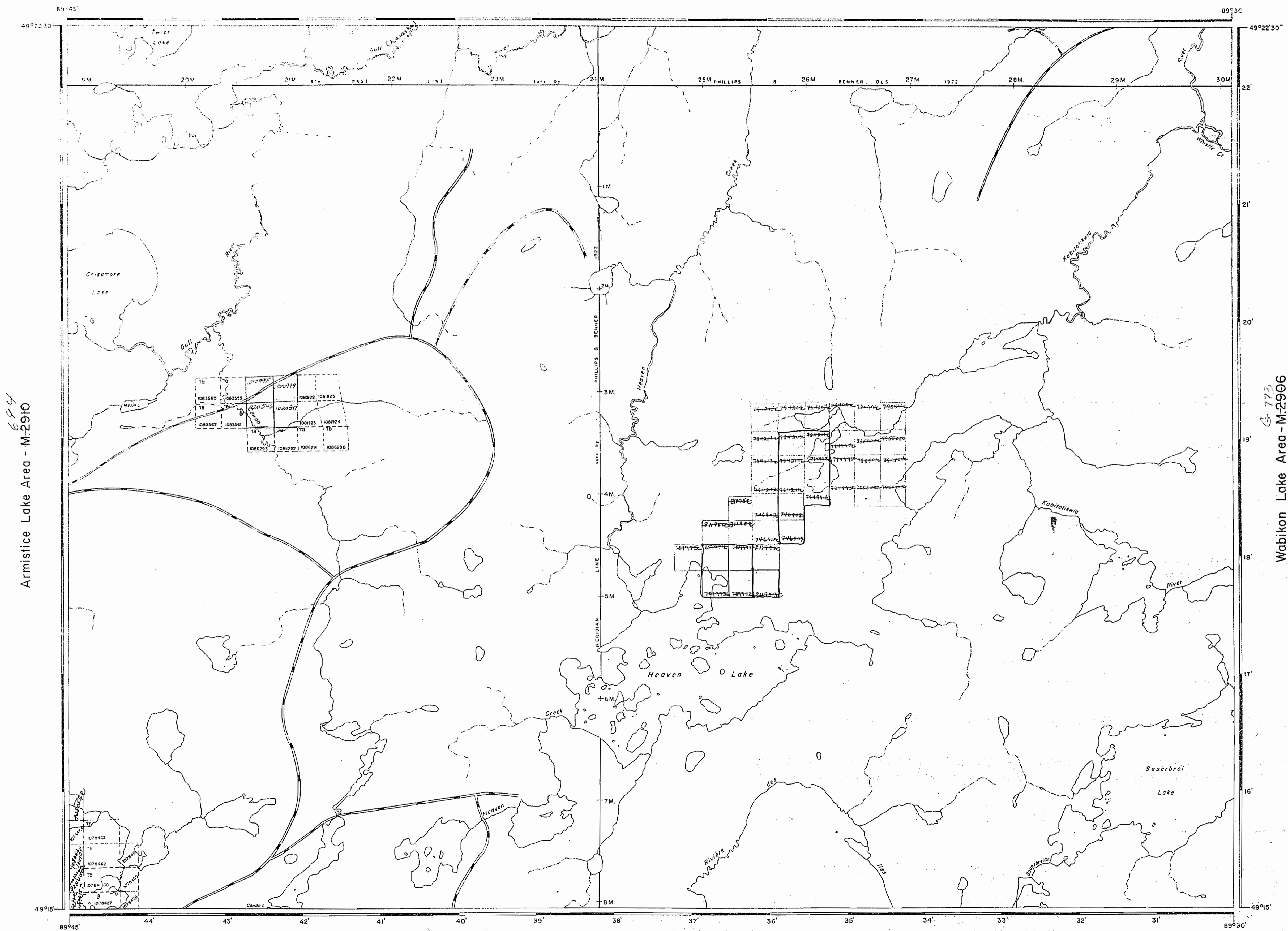


Date: OCTOBER 1982 Number  
March 31/83 **G-729**

Lac des Iles Area - M.1788

RECEIVED  
THUNDER BAY  
MINING DIVISION  
1982 JUN 30 PM 6:25

Kaiashk River Area - M.2907



189 APR 17 1988

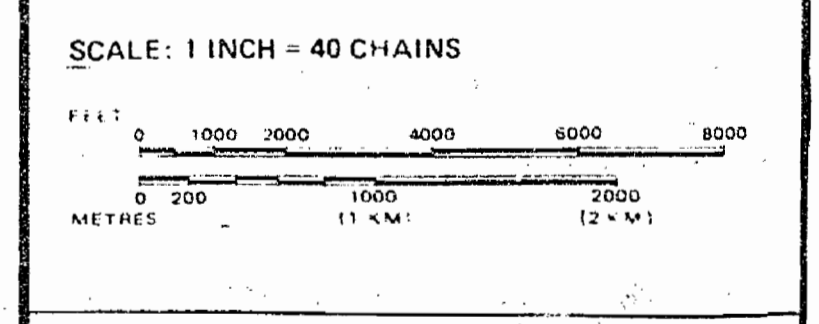
**LEGEND**

HIGHWAY AND ROUTE No	
OTHER ROADS	
TRAILS	
SURVEYED LINES	
TOWNSHIPS, BASE LINES, ETC	
LOTS, MINING CLAIMS, PARCELS ETC	
UNSURVEYED LINES	
LOT LINES	
PARCEL BOUNDARY	
MINING CLAIMS ETC	
RAILWAY AND RIGHT OF WAY	
UTILITY LINES	
NON-PERENNIAL STRIAM	
FLOODING OR FLOODING RIGHTS	
SUBDIVISION OR COMPOSITE PLAN	
RESERVATIONS	
ORIGINAL SHORELINE	
MARSH OR MUSKELG	
MINES	
TRAVERSE MONUMENT	

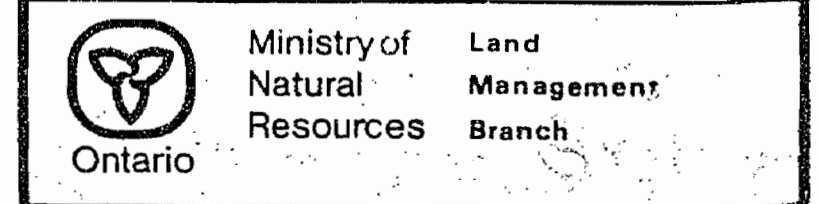
**DISPOSITION OF CROWN LANDS**

TYPE OF DOCUMENT	SYMBOL
PATENT, SURFACE & MINING RIGHTS	
SURFACE RIGHTS ONLY	
MINING RIGHTS ONLY	
LEASE, SURFACE & MINING RIGHTS	
SURFACE RIGHTS ONLY	
MINING RIGHTS ONLY	
LICENCE OF OCCUPATION	
ORDER-IN-COUNCIL	
RESERVATION	
CANCELLED	
SAND & GRAVEL	

NOTE: MINING RIGHTS IN PARCELS PATENTED PRIOR TO MAY 6, 1913, VESTED IN ORIGINAL PATENTEE BY THE PUBLIC LANDS ACT, R.S.O. 1970, CHAP. 380, SEC. 63, SUBSEC. 1.



**AREA**  
**HEAVEN LAKE**  
 M.N.R. ADMINISTRATIVE DISTRICT  
**THUNDER BAY**  
 MINING DIVISION  
**THUNDER BAY**  
 LAND TITLES / REGISTRY DIVISION  
**THUNDER BAY**



Date OCTOBER 1982  
 Number  
 March 21<sup>st</sup> / 88  
**G-729**

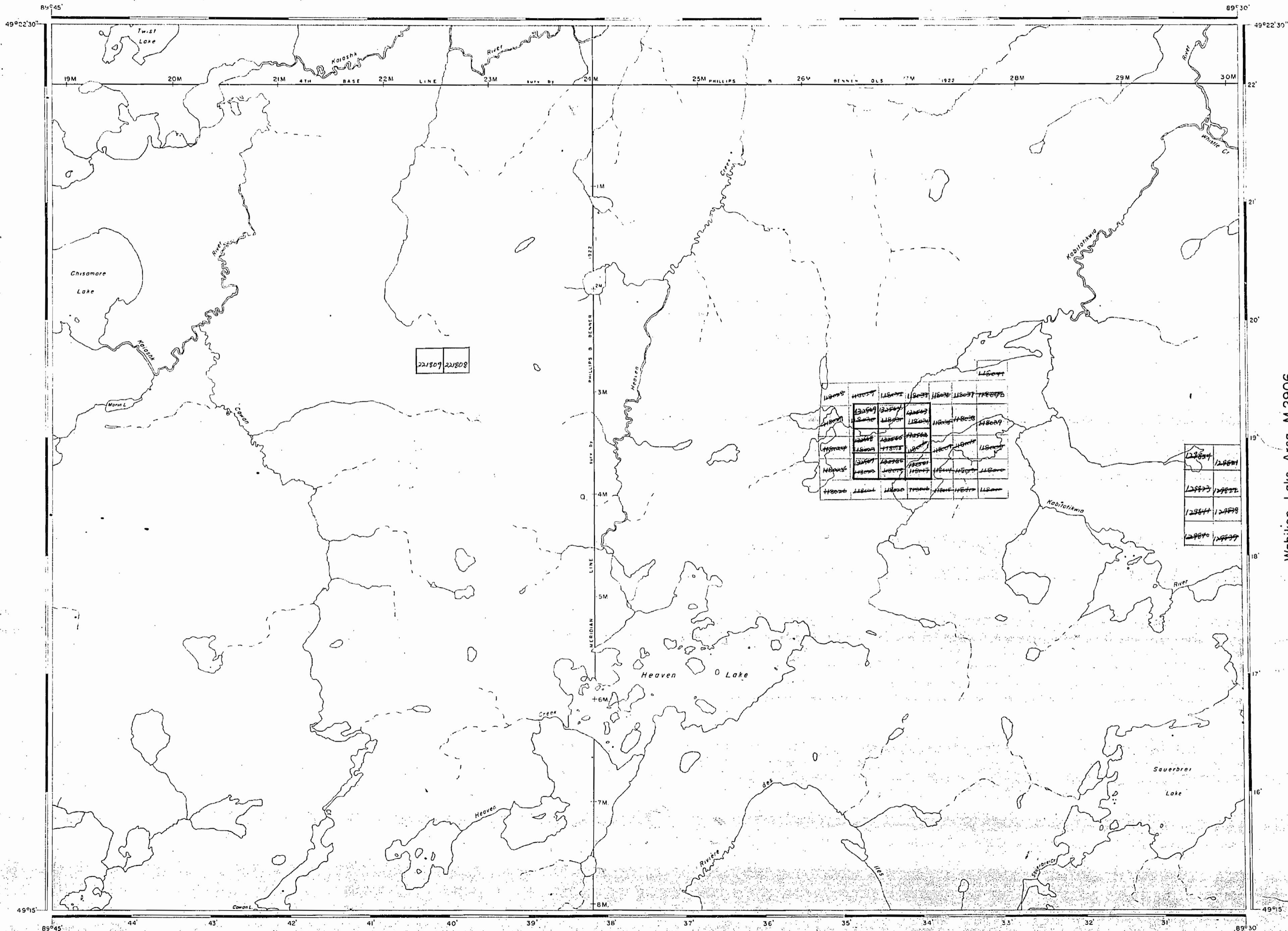
Lac des Iles Area - M.1788

Armistice Lake Area - M.2910

Wabikon Lake Area - M.2906

2908

Kaiashk River Area - M.2907



AREA OF  
**HEAVEN LAKE**

DISTRICT OF  
THUNDER BAY

PORT ARTHUR  
MINING DIVISION

SCALE: 1-INCH = 40 CHAINS

**LEGEND**

- PATENTED LAND ⊙
- CROWN LAND SALE ⊙
- LEASES ⊙
- LOCATED LAND L.C.
- LICENSE OF OCCUPATION L.O.
- MINING RIGHTS ONLY M.R.O.
- SURFACE RIGHTS ONLY S.R.O.
- ROADS —
- IMPROVED ROADS —
- KING'S HIGHWAYS —
- RAILWAYS —
- POWER LINES —
- MARSH OR MUSKEG —
- MINES X
- CANCELLED C.

**NOTES**

400' Surface Rights Reservation around  
all lakes and rivers.

Wabikon Lake Area - M.2906

1964

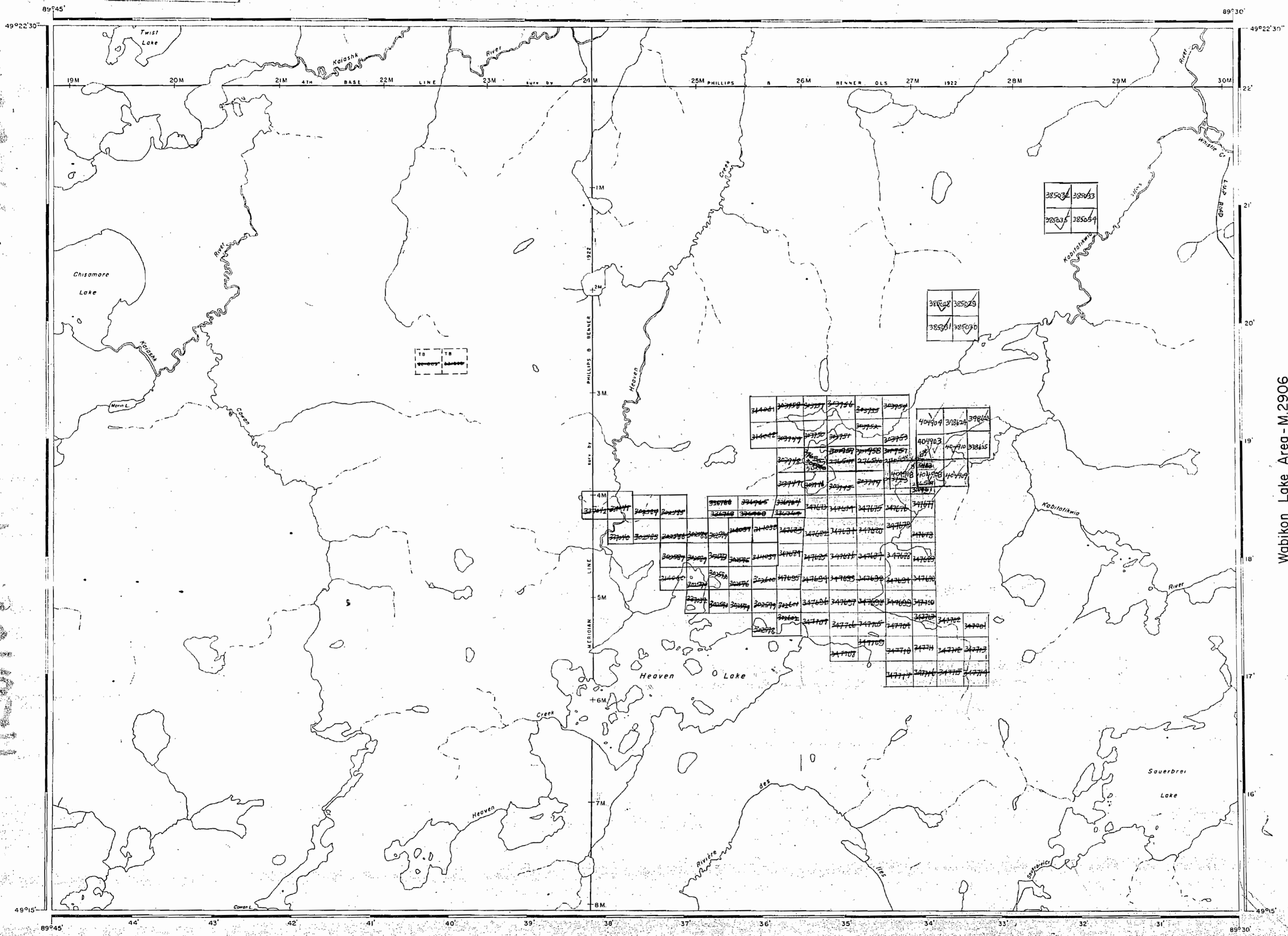
PLAN NO. **M.2908**

DEPARTMENT OF MINES  
— ONTARIO —

Lac des Iles Area - M.1788

2908

Kaiashk River Area - M.2907



AREA OF  
**HEAVEN LAKE**  
 DISTRICT OF  
 THUNDER BAY  
 THUNDER BAY  
 MINING DIVISION  
 SCALE: 1-INCH = 40 CHAINS

**LEGEND**

PATENTED LAND	Ⓟ
CROWN LAND SALE	C.S.
LEASES	Ⓛ
LOCATED LAND	Loc.
LICENSE OF OCCUPATION	L.O.
MINING RIGHTS ONLY	M.R.O.
SURFACE RIGHTS ONLY	S.R.O.
ROADS	—
IMPROVED ROADS	—
KING'S HIGHWAYS	—
RAILWAYS	—
POWER LINES	—
MARSH OR MUSKEG	—
MINES	⚡
CANCELLED	C.

**NOTES**

400' Surface Rights Reservation around all lakes and rivers.

Wabikon Lake Area - M.2906

1970

PLAN NO. M.2908

DEPARTMENT OF MINES  
 — ONTARIO —

Lac des Iles Area - M.1788