

924

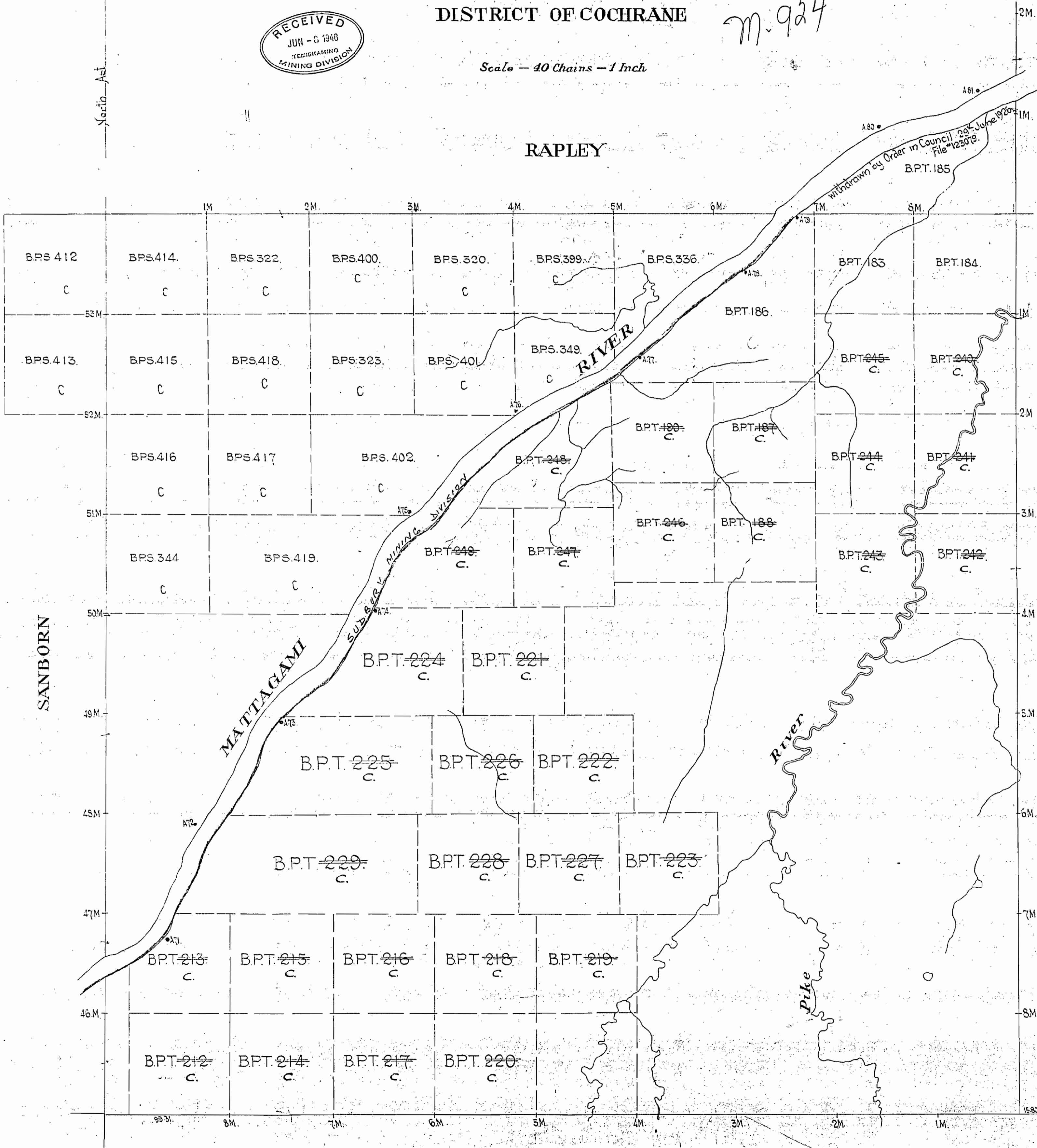
HECLA

DISTRICT OF COCHRANE

m. 924



Scale - 40 Chains - 1 Inch



SANBORN

KILMER

EMERSON

43 Date: May 17/73
Whole Twp.

HECLA

DISTRICT OF COCHRANE

FORCUPINE MINING DIVISION

Scale - 40 Chains - 1 inch

FORCUPINE RECEIVED
MAY 30 1969
7:00 10:11 12:1 2:3 4:50

HECLA M 924 64

*All Township Withdrawn
from Staking Mar. 30/73
Rights Only July 30/73*

NOTE
400' Surface Rights Reservation
around all Lakes and Rivers.

RAPLEY

RIVER

MATTAGAMI

River

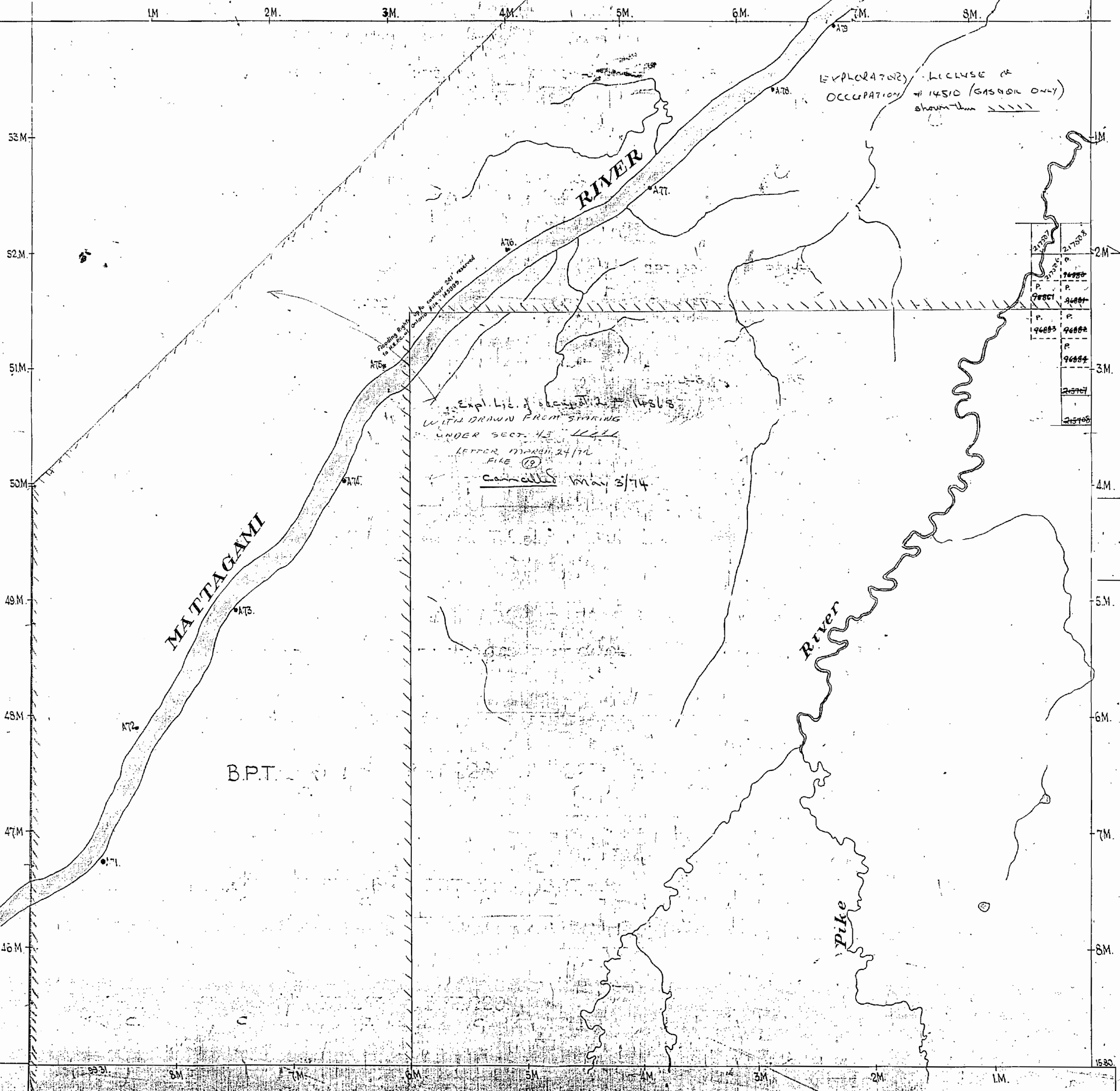
Pike

EMERSON

SANBORN

KILMER

North Ast



B.P.T.

M. 924

MINISTRY OF NATURAL RESOURCES
SURVEY AND MAPPING BRANCH

DISTRICT OF COCHRANE

PORCUPINE MINING DIVISION

Scale - 40 Chains - 1 Inch

DATE OF ISSUE
JUL 15 1975

North Ast

NOTE

400' Surface Rights Reservation
around all Lakes and Rivers.

RAPLEY

Surface and Mining Rights in
This Township withdrawn from staking under
Section 43 of the Mining Act (R.S.O. 1970)
Order No. W. 18/75, File: 7598 v. 5, Date: March 10, 1975.

53.M

52.M

51.M

50.M

49.M

48.M

47.M

46.M

EXPLORATORY LICENSE OF OCCUPATION
No. 14510 (GAS & OIL ONLY)

Cancelled June 21/76

MATTAGAMI

RIVER

River

Pike

B.P.T.

SANBORN

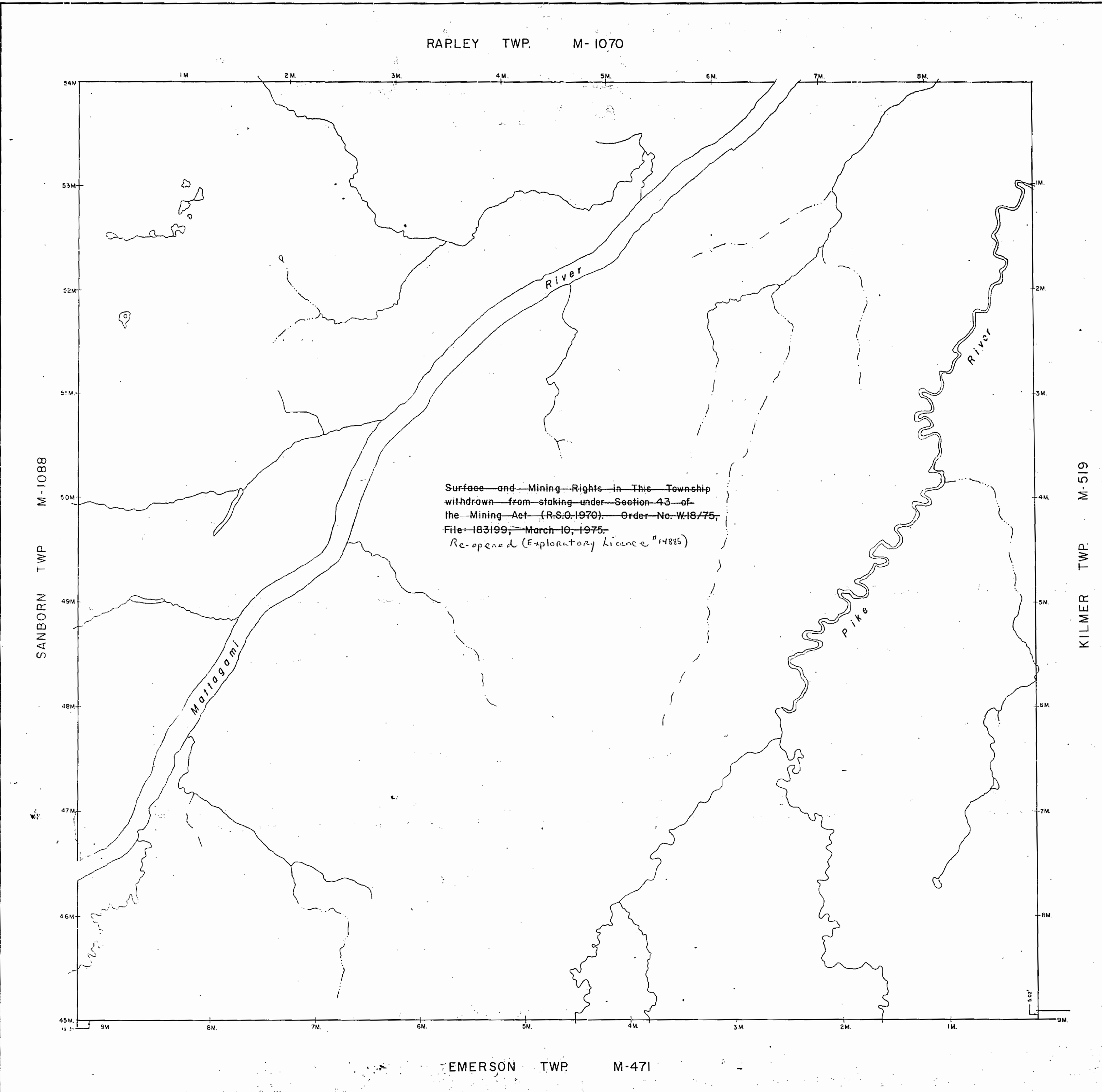
KILMER

EMERSON

RECEIVED
JUL 22 1975
PORCUPINE MINING DIVISION

ASCM
HECTY
IME
ASCM

ASCM
HECTY
JMB
ASCM



LEGEND

HIGHWAY AND ROUTE No.	
OTHER ROADS	
TRAILS	
SURVEYED LINES:	
TOWNSHIPS, BASE LINES, ETC.	
LOTS, MINING CLAIMS, PARCELS, ETC.	
UNSURVEYED LINES:	
LOT LINES	
PARCEL BOUNDARY	
MINING CLAIMS ETC.	
RAILWAY AND RIGHT OF WAY	
UTILITY LINES	
NON PERENNIAL STREAM	
FLOODING OR FLOODING RIGHTS	
SUBDIVISION OR COMPOSITE PLAN	
RESERVATIONS	
ORIGINAL SHORELINE	
MAHSH OR MUSKEG	
MINES	
TRAVERSE MONUMENT	

DISPOSITION OF CROWN LANDS

TYPE OF DOCUMENT	SYMBOL
PATENT, SURFACE & MINING RIGHTS	
SURFACE RIGHTS ONLY	
MINING RIGHTS ONLY	
LEASE SURFACE & MINING RIGHTS	
SURFACE RIGHTS ONLY	
MINING RIGHTS ONLY	
LICENCE OF OCCUPATION	
ORDER-IN-COUNCIL	
RESERVATION	
CANCELLED	
SAND & GRAVEL	

NOTE: MINING RIGHTS IN PARCELS PATENTED PRIOR TO MAY 6, 1912, VESTED IN ORIGINAL PATENTEES BY THE PUBLIC LANDS ACT, R.S.O. 1970, CHAP. 380, SEC. 63, SUBSEC. 1.

NOTES

400' surface rights reservation along the shores of all lakes and rivers.

Flooding Rights Reserved up to 241 foot Contour on the Maitogami R. between Grand Rapids and Lower Long Rapids, to H.E.P.C. File: 145889.

01 JAN 1984

SCALE: 1 INCH = 40 CHAINS

FEET	0	1000	2000	4000	6000	8000
METRES	0	200	400	1000	2000	4000
				(1 KM)		(2 KM)

ACRES	40
HECTARES	16

TOWNSHIP OF HECLA

DISTRICT COCHRANE

MINING DIVISION

PORCUPINE

Resurveyed May 2/1975

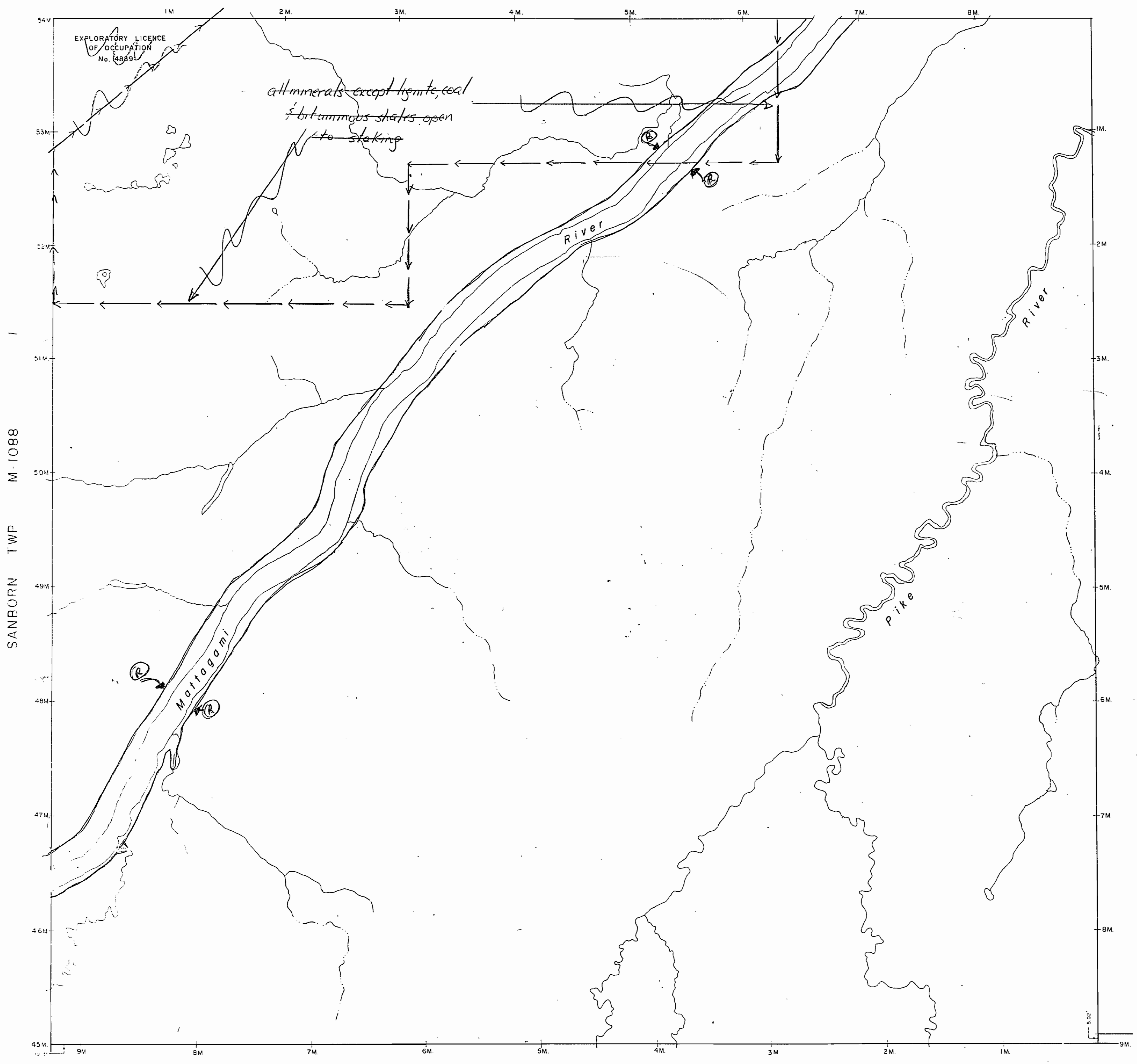
Ministry of Natural Resources
Ontario

Surveys and Mapping Branch

Date: MAR. 78
National Topographic Series

Plan No. **M-924**

RAPLEY TWP. M-1070



LEGEND

HIGHWAY AND ROUTE No.	
OTHER ROADS	
TRAILS	
SURVEYED LINES:	
TOWNSHIPS, BASE LINES, ETC.	
LOTS, MINING CLAIMS, PARCELS, ETC.	
UNSURVEYED LINES:	
LOT LINES	
PARCEL BOUNDARY	
MINING CLAIMS ETC.	
RAILWAY AND RIGHT OF WAY	
UTILITY LINES	
NON-PERENNIAL STREAM	
FLOODING OR FLOODING RIGHTS	
SUBDIVISION OR COMPOSITE PLAN	
RESERVATIONS	
ORIGINAL SHORELINE	
MARSH OR MUSKEG	
MINES	
TRAVERSE MONUMENT	

DISPOSITION OF CROWN LANDS

TYPE OF DOCUMENT	SYMBOL
PATENT, SURFACE & MINING RIGHTS	
" SURFACE RIGHTS ONLY	
" MINING RIGHTS ONLY	
LEASE SURFACE & MINING RIGHTS	
" SURFACE RIGHTS ONLY	
" MINING RIGHTS ONLY	
LICENCE OF OCCUPATION	
ORDER-IN-COUNCIL	
RESERVATION	
CANCELLED	
SAND & GRAVEL	

NOTES

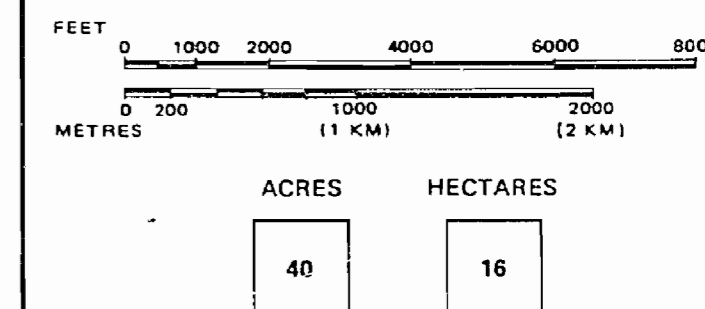
400' surface rights reservation along the shores of all lakes and rivers.

Flooding Rights Reserved up to 241 foot Contour on the Maitagami R. between Grand Rapids and Lower Long Rapids, to H.E.P.C. File: 145889.

FLOODING RIGHTS RESERVED TO 2000 FT EACH SIDE OF CENTRELINE OF ADAMS CREEK TO ONTARIO HYDRO E.L.O. Cancelled Dec 16/85.

MAP REPLACED AUGUST 18, 1992 BY D.C.

SCALE: 1 INCH = 40 CHAINS



TOWNSHIP OF
HECLA
DISTRICT
COCHRANE
MINING DIVISION

PORCUPINE
Received Jan 8/82

Ministry of Natural Resources
Ontario
Surveys and Mapping Branch

Date MAR /90 Plan No. **M-924**
National Topographic Series

EMERSON - TWP. M-471

THE INFORM APPEARS ON HAS BEEN FROM VARIO AND ACCUR GUARANTE WISHING TO ING CLAIMS SULT WITH RECORDER, NORTHERN MENT AND M DITIONAL I ON THE ST. LANDS SHOW

HECLA TWP

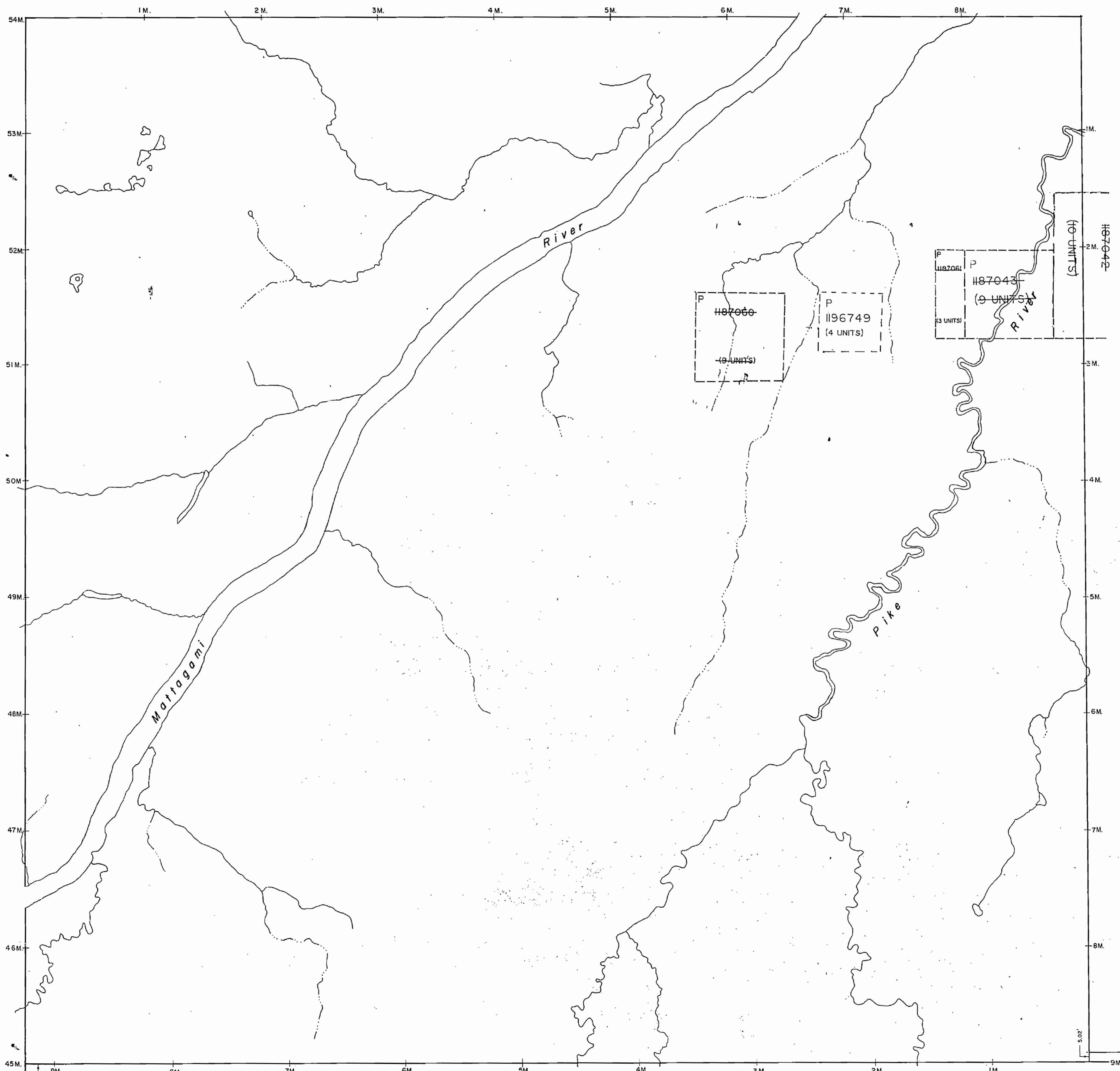
SANBORN TWP.

KILMER TWP.

RAPLEY TWP.

EMERSON TWP.

THE INFORMATION THAT APPEARS ON THIS MAP HAS BEEN COMPILED FROM VARIOUS SOURCES, AND ACCURACY IS NOT GUARANTEED. THOSE WISHING TO STAKE MINING CLAIMS SHOULD CONSULT WITH THE MINING RECORDER, MINISTRY OF NORTHERN DEVELOPMENT AND MINES, FOR ADDITIONAL INFORMATION ON THE STATUS OF THE LANDS SHOWN HEREON.



LEGEND

- HIGHWAY AND ROUTE No.
- OTHER ROADS
- TRAILS
- SURVEYED LINES:
 - TOWNSHIPS, BASE LINES, ETC.
 - LOTS, MINING CLAIMS, PARCELS, ETC.
- UNSURVEYED LINES:
 - LOT LINES
 - PARCEL BOUNDARY
 - MINING CLAIMS ETC.
- RAILWAY AND RIGHT OF WAY
- UTILITY LINES
- NON-PERENNIAL STREAM
- FLOODING OR FLOODING RIGHTS
- SUBDIVISION OR COMPOSITE PLAN
- RESERVATIONS
- ORIGINAL SHORELINE
- MARSH OR MUSKEG
- MINES
- TRAVERSE MONUMENT

DISPOSITION OF CROWN LANDS

TYPE OF DOCUMENT	SYMBOL
PATENT, SURFACE & MINING RIGHTS	
" SURFACE RIGHTS ONLY	
" MINING RIGHTS ONLY	
LEASE, SURFACE & MINING RIGHTS	
" SURFACE RIGHTS ONLY	
" MINING RIGHTS ONLY	
LICENCE OF OCCUPATION	
ORDER-IN-COUNCIL	
RESERVATION	
CANCELLED	
SAND & GRAVEL	

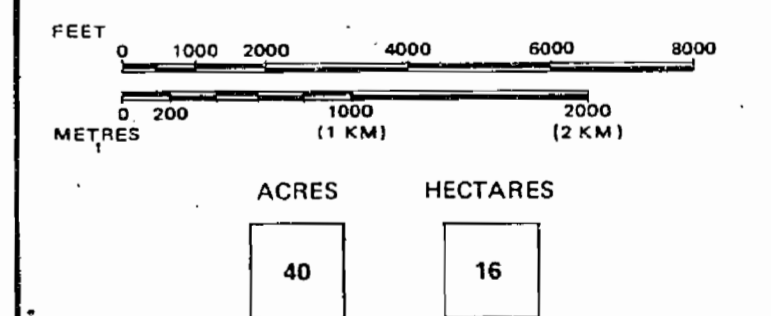
NOTE: MINING RIGHTS IN PARCELS PATENTED PRIOR TO MAY 6, 1913, VESTED IN ORIGINAL PATENTEE BY THE PUBLIC LANDS ACT, R.S.O. 1970, CHAP. 380, SEC. 63, SUBSEC 1.

NOTES

400' surface rights reservation along the shores of all lakes and rivers.

Flooding Rights Reserved up to 241 foot Contour on the Mattagami R. between Grand Rapids and Lower Long Rapids, to H.E.P.C. File: 145889.

SCALE: 1 INCH = 40 CHAINS



TOWNSHIP

HECLA

DATE OF ISSUE

M.N.R. ADMINISTRATIVE DISTRICT

MAY 14 1998

COCHRANE

PROVINCIAL RECORDING OFFICE - SUDBURY

MINING DIVISION

PORCUPINE

LAND TITLES / REGISTRY DIVISION

COCHRANE

Ministry of Natural Resources Ontario

Ministry of Northern Development and Mines

Date ACTIVATED AUGUST 16, 1992 BY D.C.

Number G-889

CHECKED BY B.B.

HECLA TWP

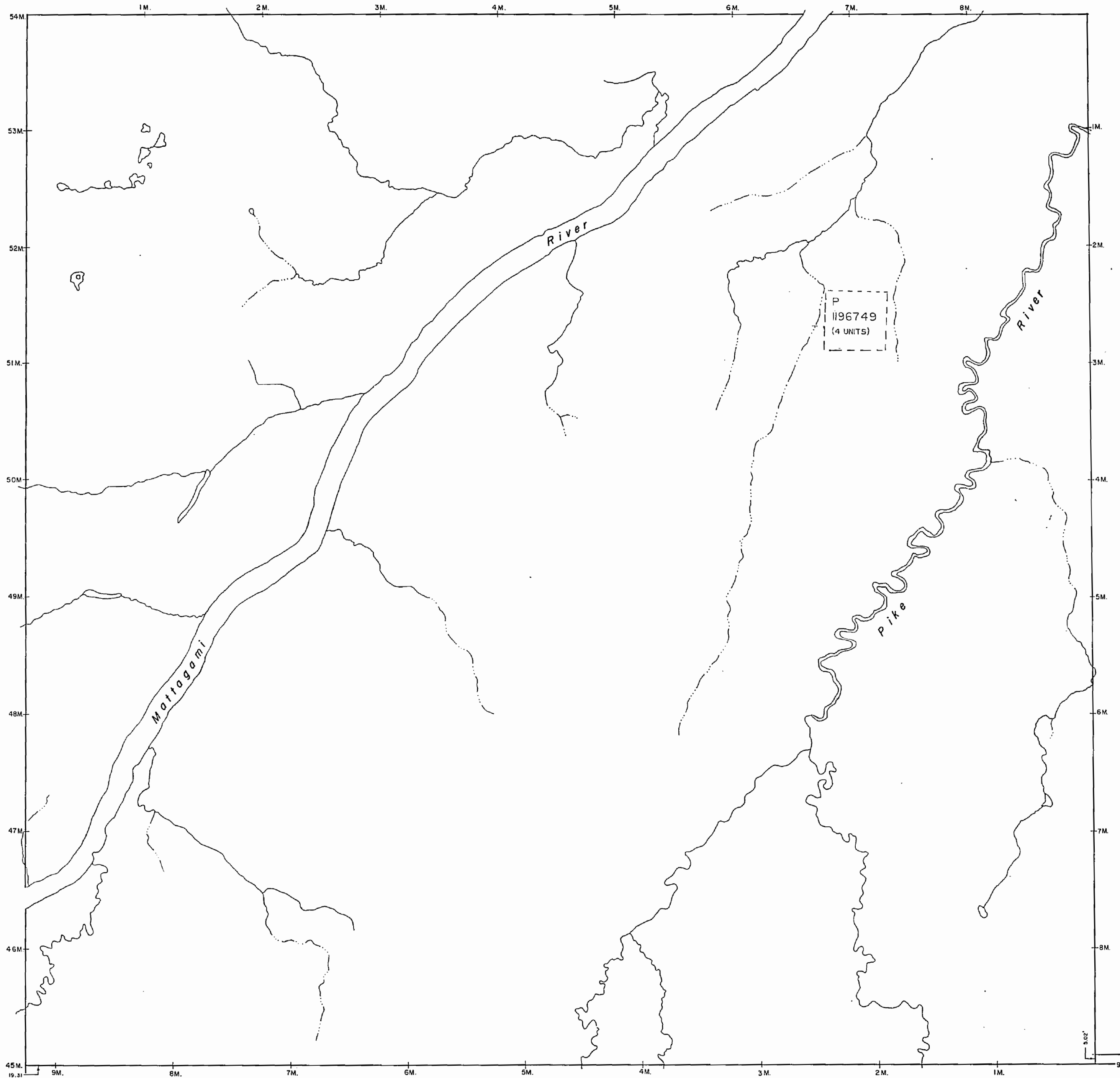
SANBORN TWP.

RAPLEY TWP.

KILMER TWP.

EMERSON TWP.

THE INFORMATION THAT APPEARS ON THIS MAP HAS BEEN COMPILED FROM VARIOUS SOURCES, AND ACCURACY IS NOT GUARANTEED. THOSE WISHING TO STAKE MINING CLAIMS SHOULD CONSULT WITH THE MINING RECORDER, MINISTRY OF NORTHERN DEVELOPMENT AND MINES, FOR ADDITIONAL INFORMATION ON THE STATUS OF THE LANDS SHOWN HEREON.



LEGEND

- HIGHWAY AND ROUTE No.
- OTHER ROADS
- TRAILS
- SURVEYED LINES:
 - TOWNSHIPS, BASE LINES, ETC.
 - LOTS, MINING CLAIMS, PARCELS, ETC.
- UNSURVEYED LINES:
 - LOT LINES
 - PARCEL BOUNDARY
 - MINING CLAIMS ETC.
- RAILWAY AND RIGHT OF WAY
- UTILITY LINES
- NON-PERENNIAL STREAM
- FLOODING OR FLOODING RIGHTS
- SUBDIVISION OR COMPOSITE PLAN
- RESERVATIONS
- ORIGINAL SHORELINE
- MARSH OR MUSKEG
- MINES
- TRAVERSE MONUMENT

DISPOSITION OF CROWN LANDS

TYPE OF DOCUMENT	SYMBOL
PATENT, SURFACE & MINING RIGHTS	●
" SURFACE RIGHTS ONLY	○
" MINING RIGHTS ONLY	◐
LEASE SURFACE & MINING RIGHTS	◑
" SURFACE RIGHTS ONLY	◒
" MINING RIGHTS ONLY	◓
LICENCE OF OCCUPATION	OC
ORDER-IN-COUNCIL	OC
RESERVATION	⊙
CANCELLED	⊖
SAND & GRAVEL	⊕

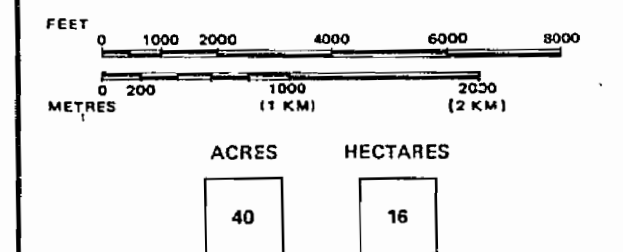
NOTE: MINING RIGHTS IN PARCELS PATENTED PRIOR TO MAY 6, 1912, VESTED IN ORIGINAL PATENTEE BY THE PUBLIC LANDS ACT, R.S.O. 1910, CHAP. 380, SEC. 63, SUBSEC. 1.

NOTES

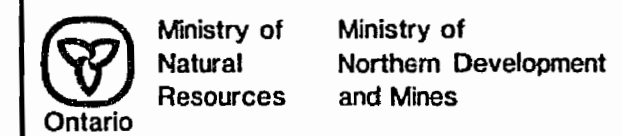
400' surface rights reservation along the shores of all lakes and rivers.

Flooding Rights Reserved up to 241 foot Contour on the Mottogami R. between Grand Rapids and Lower Long Rapids, to H.E.P.C. File: I45889.

SCALE: 1 INCH = 40 CHAINS



TOWNSHIP
HECLA
 M.N.R. ADMINISTRATIVE DISTRICT
COCHRANE
 MINING DIVISION
PORCUPINE
 LAND TITLES / REGISTRY DIVISION
COCHRANE



Date: AUGUST 16, 1992
 BY: D.C.
 CHECKED BY: E.E.
 Number: **G-889**

HECLA TWP

LMB

Hecla Township M-924

MINISTRY OF NORTHERN DEVELOPMENT AND MINES

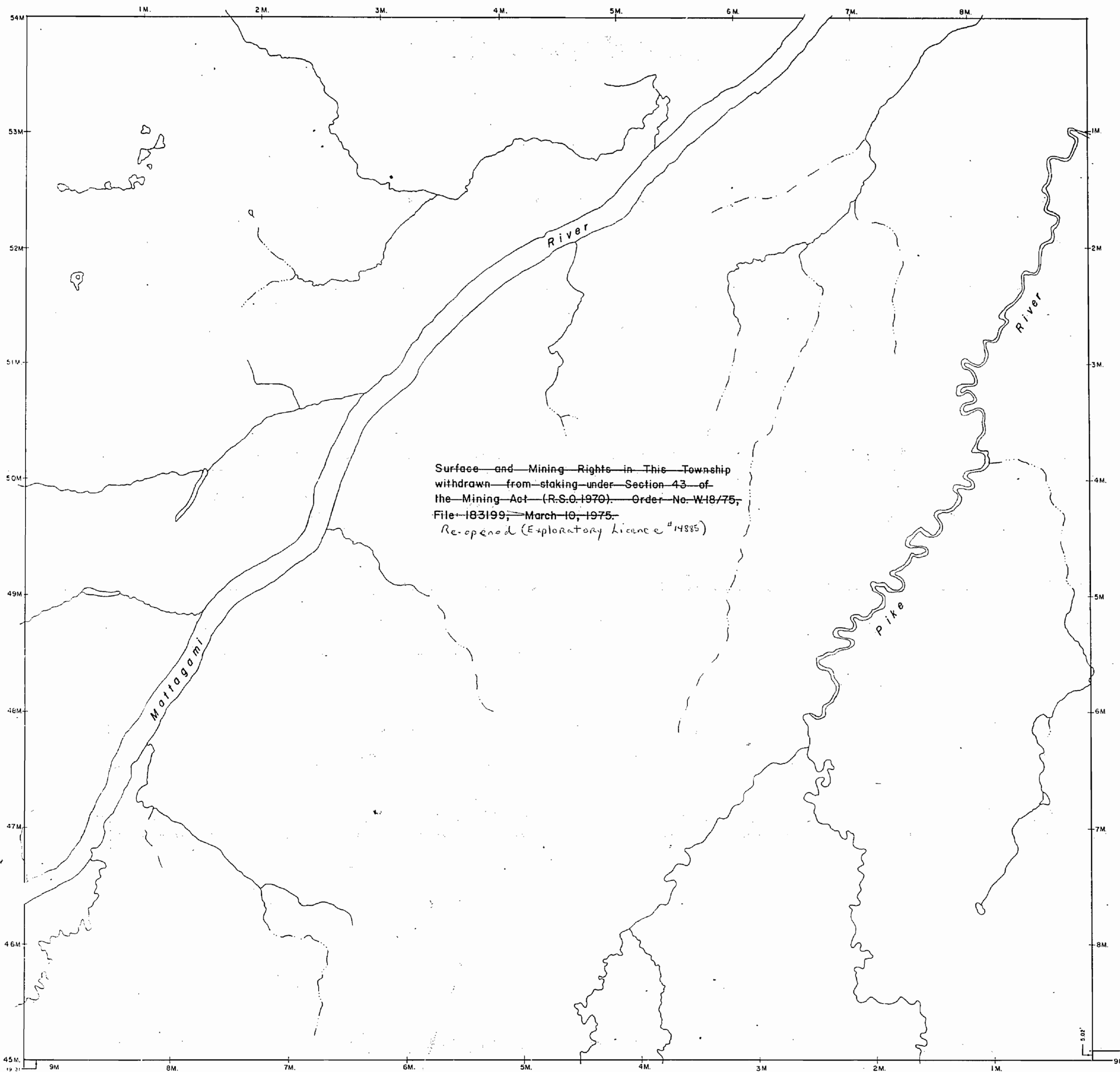
PRELIMINARY

450 M

HECTA TWP

W-954

RAPLEY TWP. M-1070



EMERSON TWP. M-471

LEGEND

HIGHWAY AND ROUTE No.	
OTHER ROADS	
TRAILS	
SURVEYED LINES:	
TOWNSHIPS, BASE LINES, ETC.	
LOTS, MINING CLAIMS, PARCELS, ETC.	
UNSURVEYED LINES:	
LOT LINES	
PARCEL BOUNDARY	
MINING CLAIMS ETC.	
RAILWAY AND RIGHT OF WAY	
UTILITY LINES	
NON-PERENNIAL STREAM	
FLOODING OR FLOODING RIGHTS	
SUBDIVISION OR COMPOSITE PLAN	
RESERVATIONS	
ORIGINAL SHORELINE	
MARSH OR MUSKEG	
MINES	
TRAVERSE MONUMENT	

DISPOSITION OF CROWN LANDS

TYPE OF DOCUMENT	SYMBOL
PATENT, SURFACE & MINING RIGHTS	
" SURFACE RIGHTS ONLY	
" MINING RIGHTS ONLY	
LEASE SURFACE & MINING RIGHTS	
" SURFACE RIGHTS ONLY	
" MINING RIGHTS ONLY	
LICENCE OF OCCUPATION	
ORDER-IN-COUNCIL	
RESERVATION	
CANCELLED	
SAND & GRAVEL	

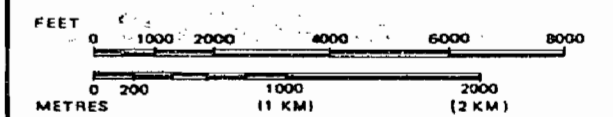
NOTE: MINING RIGHTS IN PARCELS PATENTED PRIOR TO MAY 6, 1913, VESTED IN ORIGINAL PATENTEES BY THE PUBLIC LANDS ACT, R.S.O. 1970, CHAP. 380, SEC. 63, SUBSEC. 1.

NOTES:
400' surface rights reservation along the shores of all lakes and rivers.

Flooding Rights Reserved up to 241 foot Contour on the Mattagami R. between Grand Rapids and Lower Long Rapids, to H.E.P.C. File: 145889.

01 JAN 1984

SCALE: 1 INCH = 40 CHAINS



ACRES	HECTARES
40	16

TOWNSHIP OF

HECLA

DISTRICT

COCHRANE

MINING DIVISION

PORCUPINE

Ministry of Natural Resources Ontario

Surveys and Mapping Branch

Date: MAR. 80

Plan No.

National Topographic Series

M-924

M-954

HECTA TWP

PSC-M

924

HECLA

DISTRICT OF COCHRANE

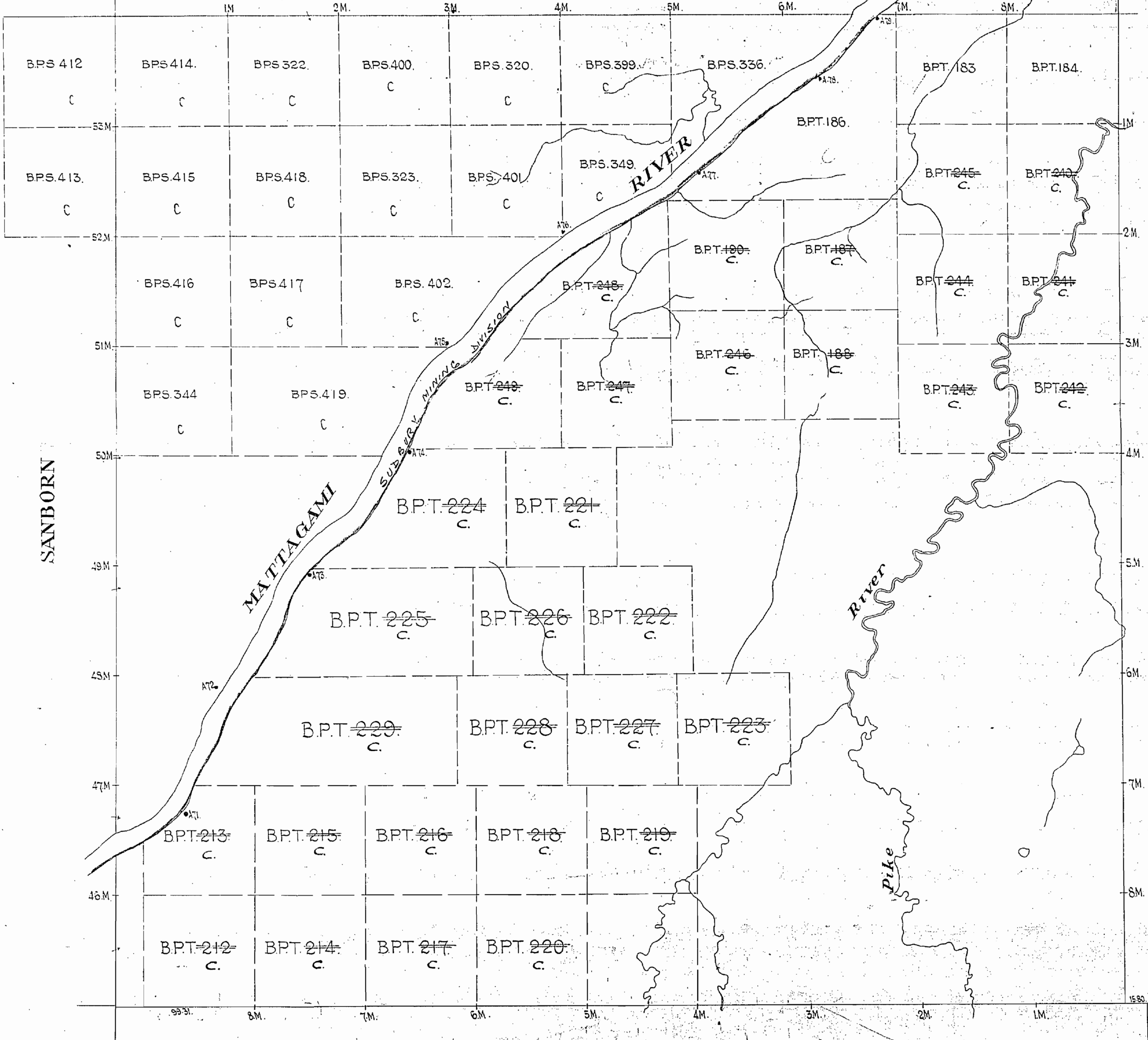
m. 924



Scale - 40 Chains - 1 Inch

North

RAPLEY



SANBORN

KILMER

EMERSON

924

H.E. CLA

DISTRICT OF COCHRANE

PORCUPINE MINING DIVISION

Scale - 40 Chains - 1 Inch

North Ast.

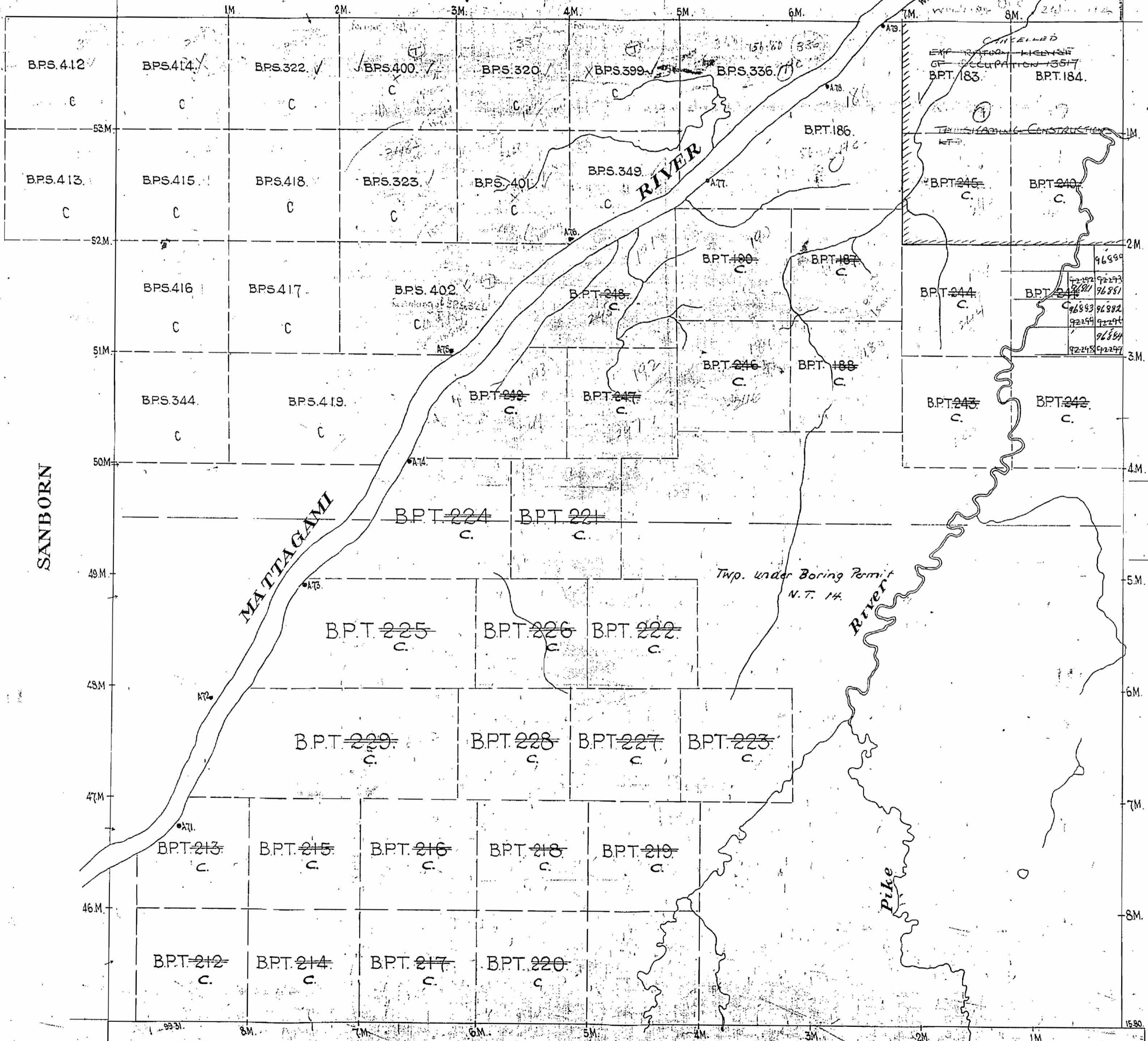
W. H. D. R. 1911

*Withdrawn from file
O.R. 9/59 dated London 22/1/57*

Map corrected by Survey Report 1911

Exp. 10 1957 cancelled 20/1/65

RAPLEY



EMERSON

43
Mae. 10/15 Sec. 10
Whole Twp.

HECLA

DISTRICT OF COCHRANE

PORCUPINE MINING DIVISION

Scale - 40 Chains - 1 Inch

RECEIVED
MAY 30 1969
78 9 10 11 12 1 2 3 4 5 6

HECLA
M 924 64

*All Townships Withdrawn
from Status Dec. 31/73
Reignite Only July 31/73*

NOTE
400' Surface Rights Reservation
around all Lakes and Rivers.

RAPLEY

RIVER

MATTAGAMI

River

Pike

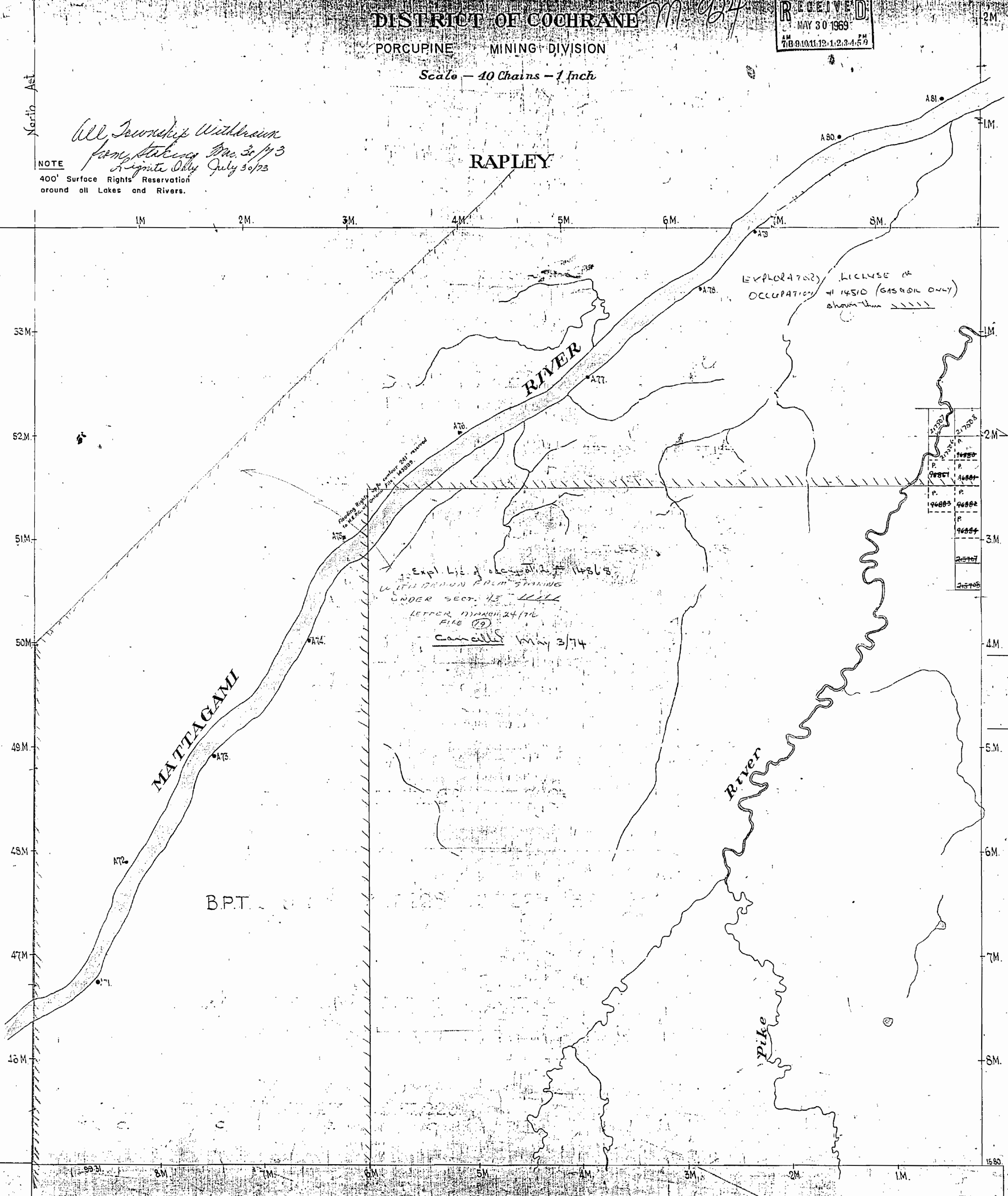
B.P.T.

EMERSON

EXPLORATORY LICENSE OR
OCCUPATION #14510 (GASOLIN ONLY)
shown thus *|||||*

*Expl. Lic. of occupation #14868
WITHDRAWN FROM STATUS
UNDER SECT. 43 *|||||*
LETTER MARCH 24/74
FILE 19
Cancelled May 3/74*

19687	19688
19689	19690
19691	19692
19693	19694
19695	19696
19697	19698
19699	19700



924

HECLA

DISTRICT OF COCHRANE

M. 924

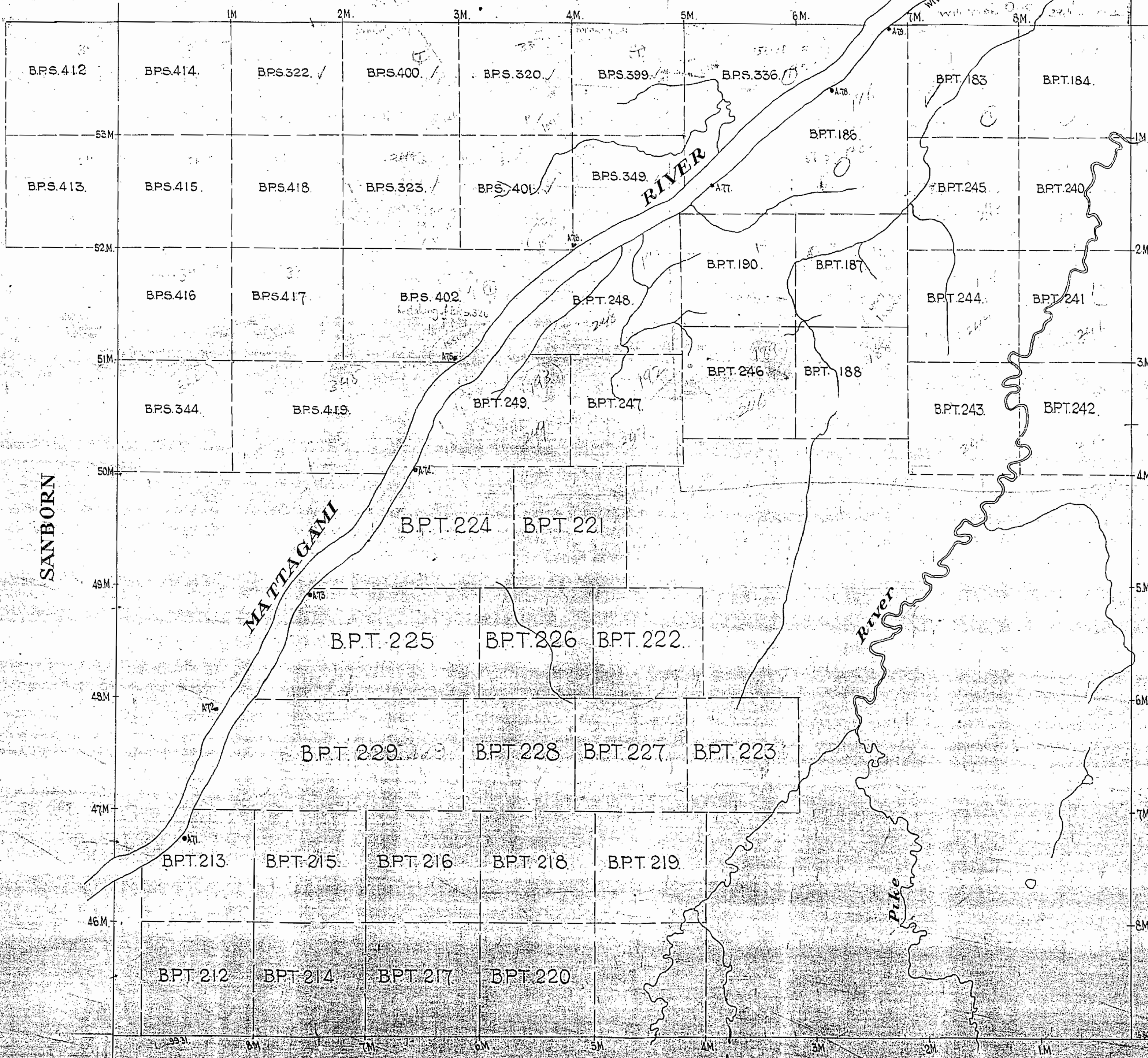
WALTER BARRY PARRY FUND

B PERMIT N.T. 4 RENEWAL OF N.T. 3
Scale - 40 Chains - 1 Inch

COMPRISES THE NORTH
PART OF HECLA TWP.
RENEWED FOR 3 YEARS
FROM DEC. 21/51

JFA LETTER Apr 24/51

RAPLEY



EMERSON

924

HECLA

DISTRICT OF COCHRANE

PORCUPINE MINING DIVISION

Scale - 40 Chains - 1 Inch

North Ast.

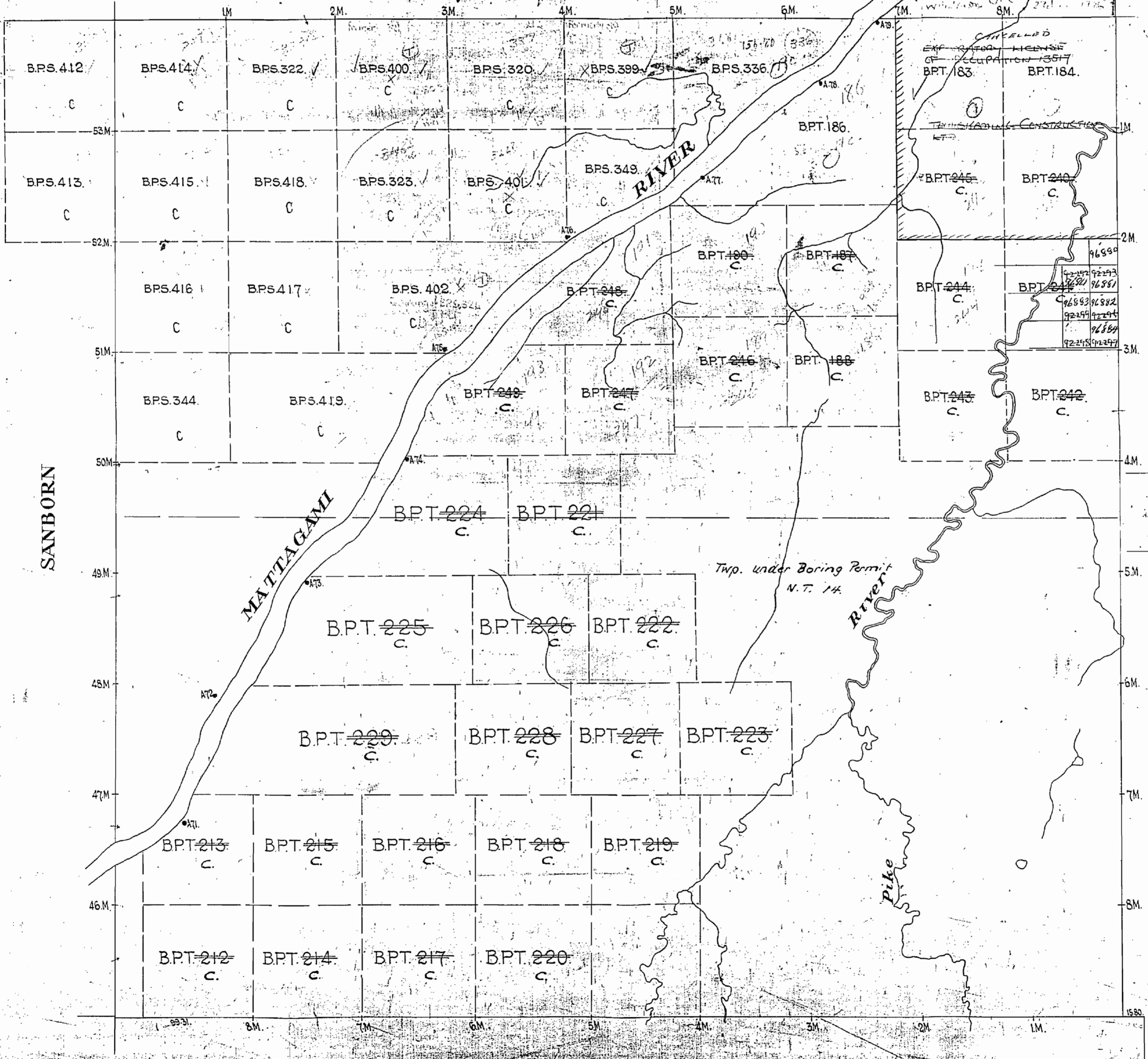
WINDRAVE

WINDRAVE FROM 311610
O.R. 9/59 DATED TORONTO 26/1/57

TRIP CORRECTED BY BEING DEPOSITED

RAPLEY

EXPL. LD 13517 CANCELLED JAN 6/65



SANBORN

KILMER

EMERSON

924

HECLA

DISTRICT OF COCHRANE

M. 924

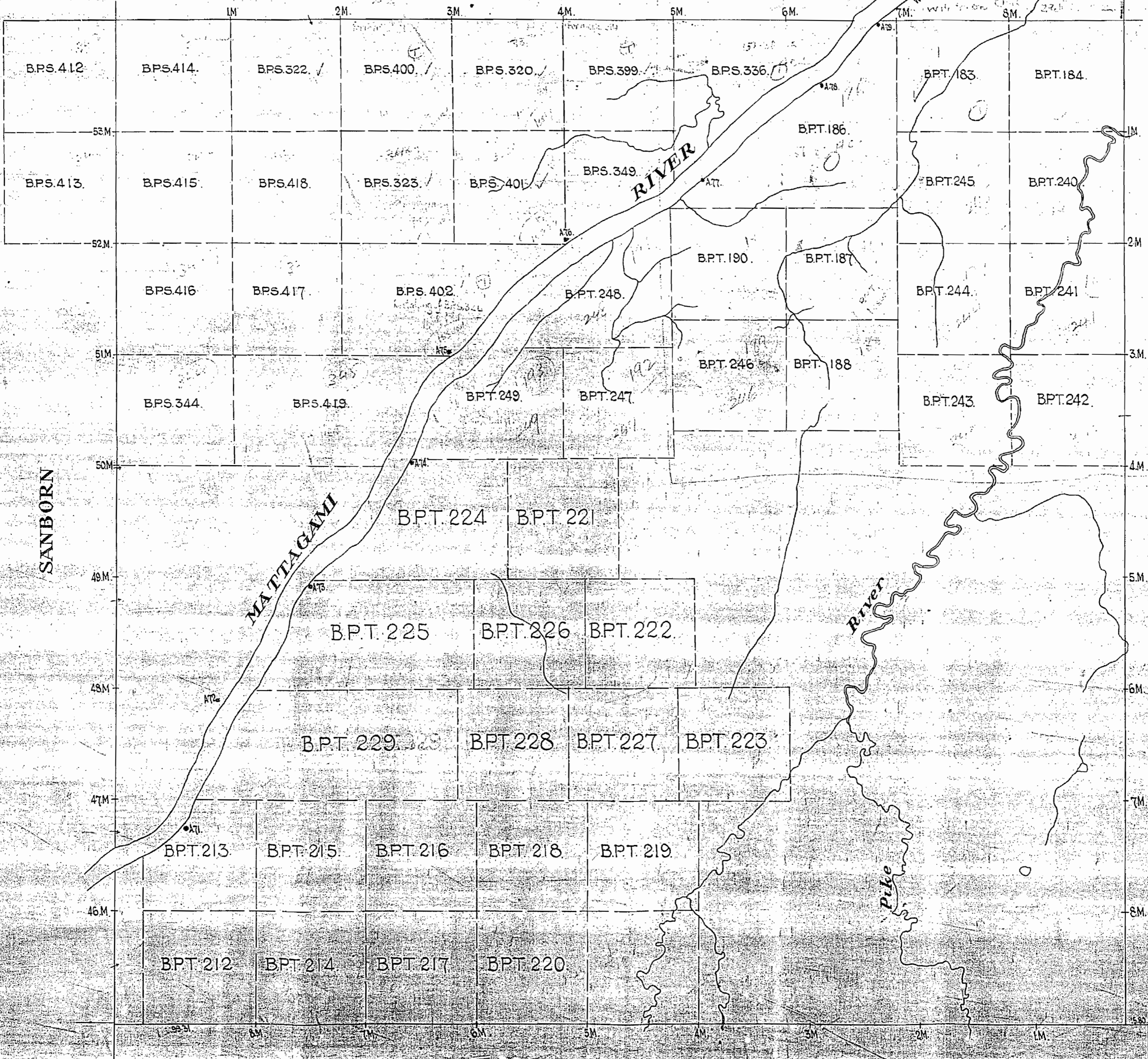
WALTER BARRY PARKY SAUND

B. PERMIT N.T. 4 RENEWAL OF N.T. 3
Scale - 40 Chains - 1 Inch

COMPRISES THE NORTH
PART OF HECLA TWP.
RENEWED FOR 3 YEARS
FROM DEC. 21/51

SFM LETTER APR 24/51

RAPLEY



SANBORN

KILMER

EMERSON