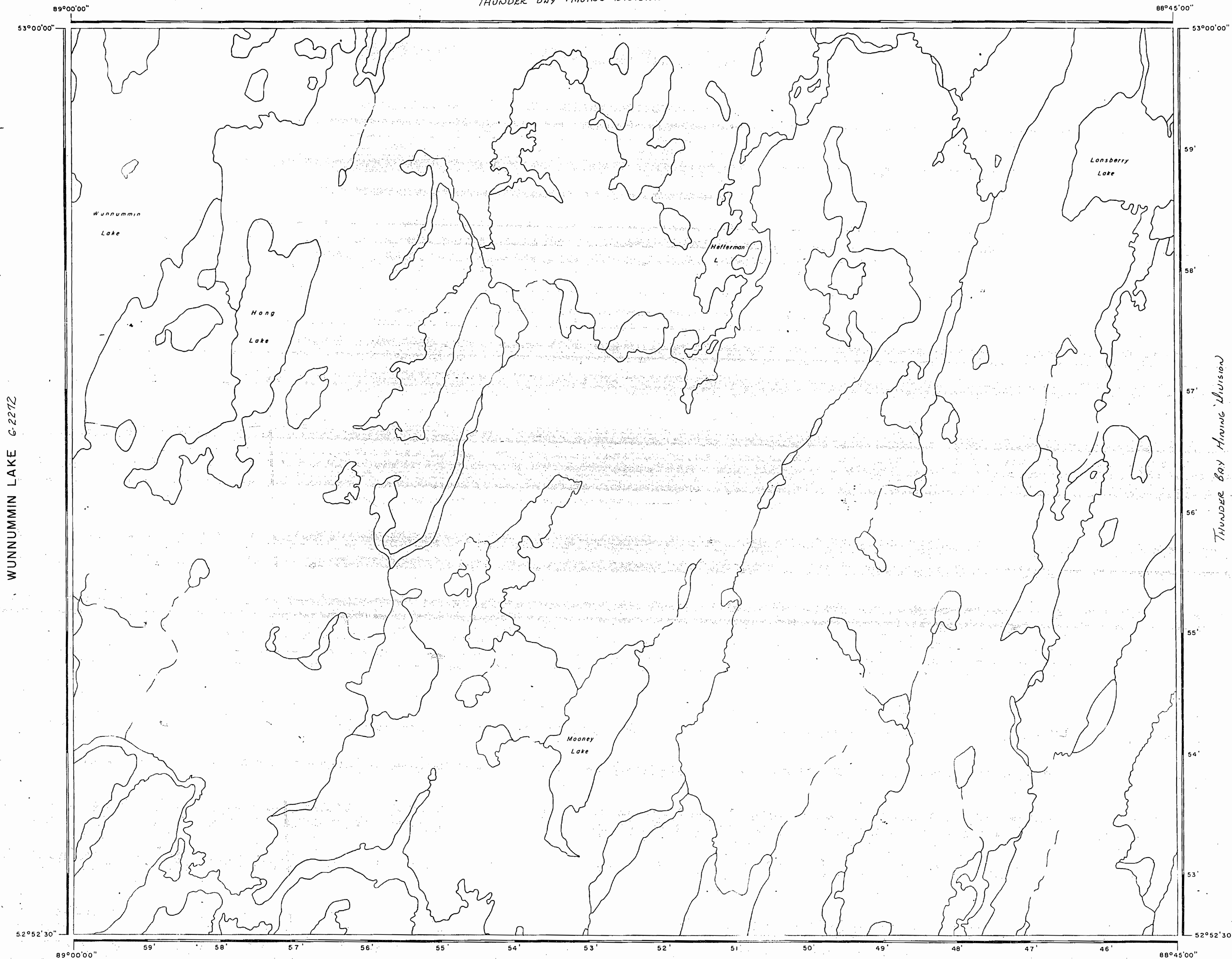


NOTES

NOTICE:
This map falls within the Shigogama Interim Planning Board Area.
For more information please contact the Mining Recorder.

THUNDER BAY MINING DIVISION




WUNNUMIN LAKE G-2272

THUNDER BAY MINING DIVISION

REEB LAKE G-385

WINISK RIVER - WEST PART G-461

THE INFORMATION THAT APPEARS ON THIS MAP HAS BEEN COMPILED FROM VARIOUS SOURCES AND ACCURACY IS NOT GUARANTEED. THOSE WISHING TO STAKE MINING CLAIMS SHOULD CONSULT WITH THE MINING RECORDER, MINISTRY OF NORTHERN DEVELOPMENT AND MINES, FOR ADDITIONAL INFORMATION ON THE STATUS OF THE LANDS SHOWN HEREON.




LEGEND

- HIGHWAY AND ROUTE No.
- OTHER ROADS
- TRAILS
- SURVEYED LINES
- TOWNSHIPS, BASE LINES ETC.
- LOTS, MINING CLAIMS PARCELS, ETC.
- UNSURVEYED LINES
- LOT LINES
- PARCEL BOUNDARY
- MINING CLAIMS ETC.
- RAILWAY AND RIGHT OF WAY
- UTILITY LINES
- NON-PERENNIAL STREAM
- FLOODING OR FLOODING RIGHTS
- SUBDIVISION
- ORIGINAL SHORELINE
- MARSH OR MUSKEG
- MINES

DISPOSITION OF CROWN LANDS

TYPE OF DOCUMENT	SYMBOL
PATENT, SURFACE & MINING RIGHTS	●
SURFACE RIGHTS ONLY	○
MINING RIGHTS ONLY	◐
LEASE, SURFACE & MINING RIGHTS	◑
SURFACE RIGHTS ONLY	◒
MINING RIGHTS ONLY	◓
LICENCE OF OCCUPATION	◔
CROWN LAND SALE	CS
ORDER-IN-COUNCIL	OC
RESERVATION	⊙
CANCELLED	⊖
SAND & GRAVEL	⊗
LAND USE PERMITS FOR COMMERCIAL TOURISM/OUTPOST CAMPS	⊘

SCALE 1-INCH = 40 CHAINS



AREA
HEFFERMAN LAKE

M.N.R. ADMINISTRATIVE DISTRICT
GERALDTON
MINING DIVISION
THUNDER BAY
LAND TITLES / REGISTRY DIVISION
KENORA/PATRICIA PORTION

Ministry of Natural Resources Ontario
Land Management Branch

Date JULY 1981

Number
G-268