

122 TWP. 151

S U D B U R Y M I N I N G D I V I S I O N .

D I S T R I C T O F A L G O M A .

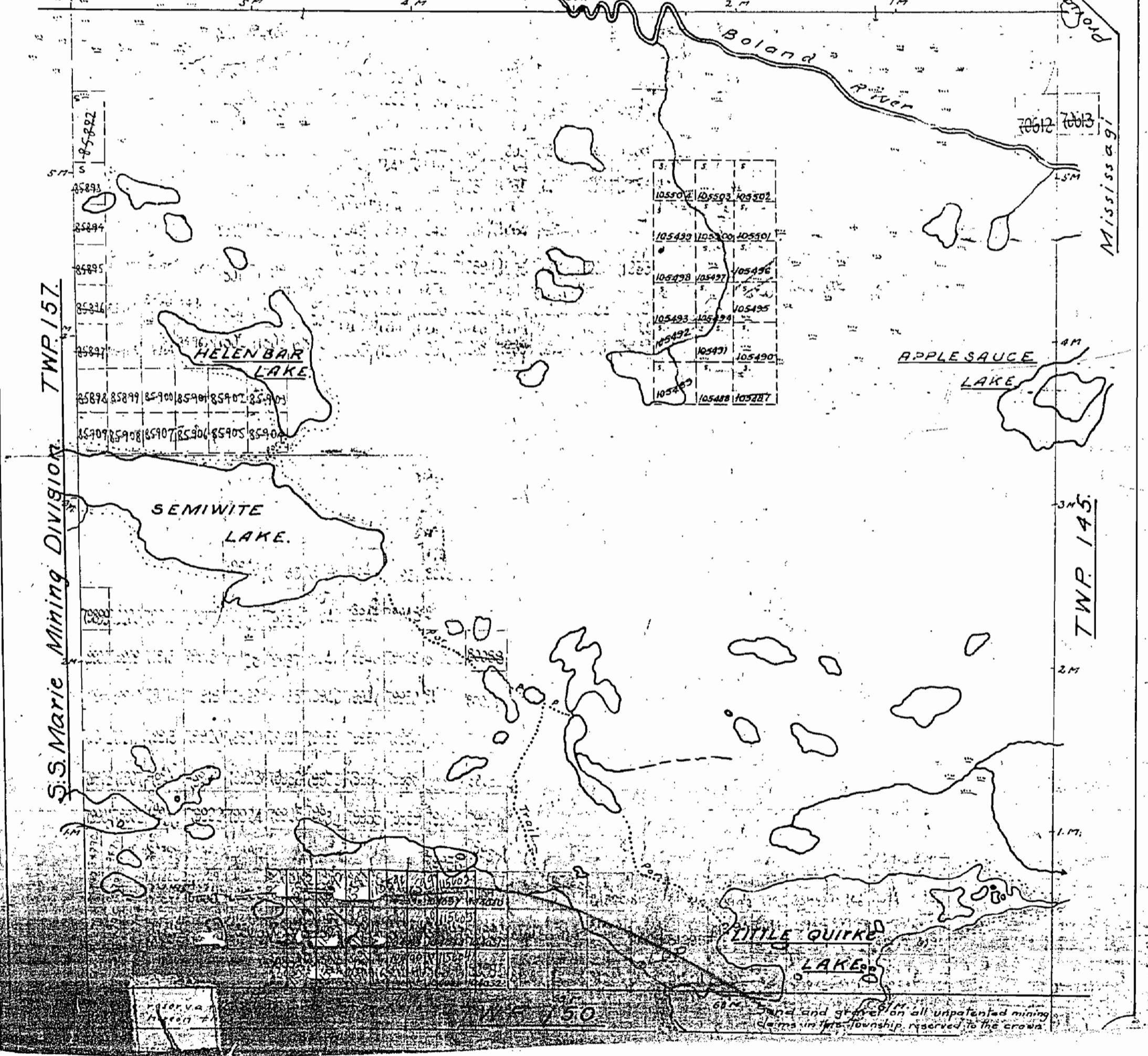
— Scale: 40 chains to an inch. —

S U D B U R Y  
R E C E I V E D  
F E B 4 1 9 5 0  
M I N I N G D I V I S I O N



S. S. Marie Mining Division

TWP. U.



105502	105503	105502
105498	105500	105501
105498	105497	105496
105493	105494	105495
105492	105491	105490
105489	105488	105487

S. S. Marie Mining Division TWP. 157

TWP. 145

60M Sand and gravel on all unpatented mining claims in this township reserved to the crown

**151**

(HEMBRUFF)

DISTRICT OF ALGOMA

SUDBURY MINING DIVISION

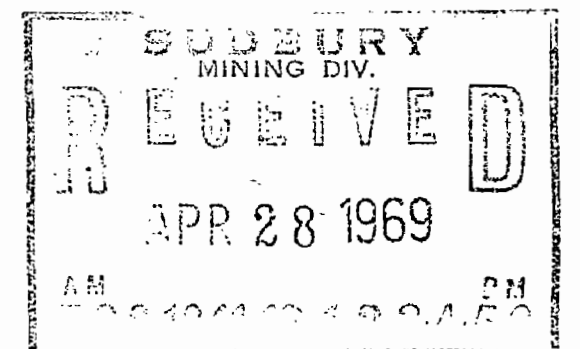
SCALE: 1 INCH = 40 CHAINS

**LEGEND**

- |                        |        |
|------------------------|--------|
| PATENTED LAND          | P      |
| CROWN LAND SALE LEASES | C.S.   |
| LOCATED LAND           | ⊙      |
| LICENSE OF OCCUPATION  | Loc.   |
| MINING RIGHTS ONLY     | L.O.   |
| SURFACE RIGHTS ONLY    | M.R.O. |
| ROADS                  | S.R.O. |
| IMPROVED ROADS         | ———    |
| KING'S HIGHWAYS        | ———    |
| RAILWAYS               | —————  |
| POWER LINES            | ———    |
| MARSH OR MUSKEG        | ———    |
| NINES                  | ⊙      |
| CANCELLED              | C.     |

**NOTES**

400' Surface Rights Reservation Around All Lakes And Rivers.



**G.3283**

PLAN NO. ~~M.1220~~

DEPARTMENT OF MINES

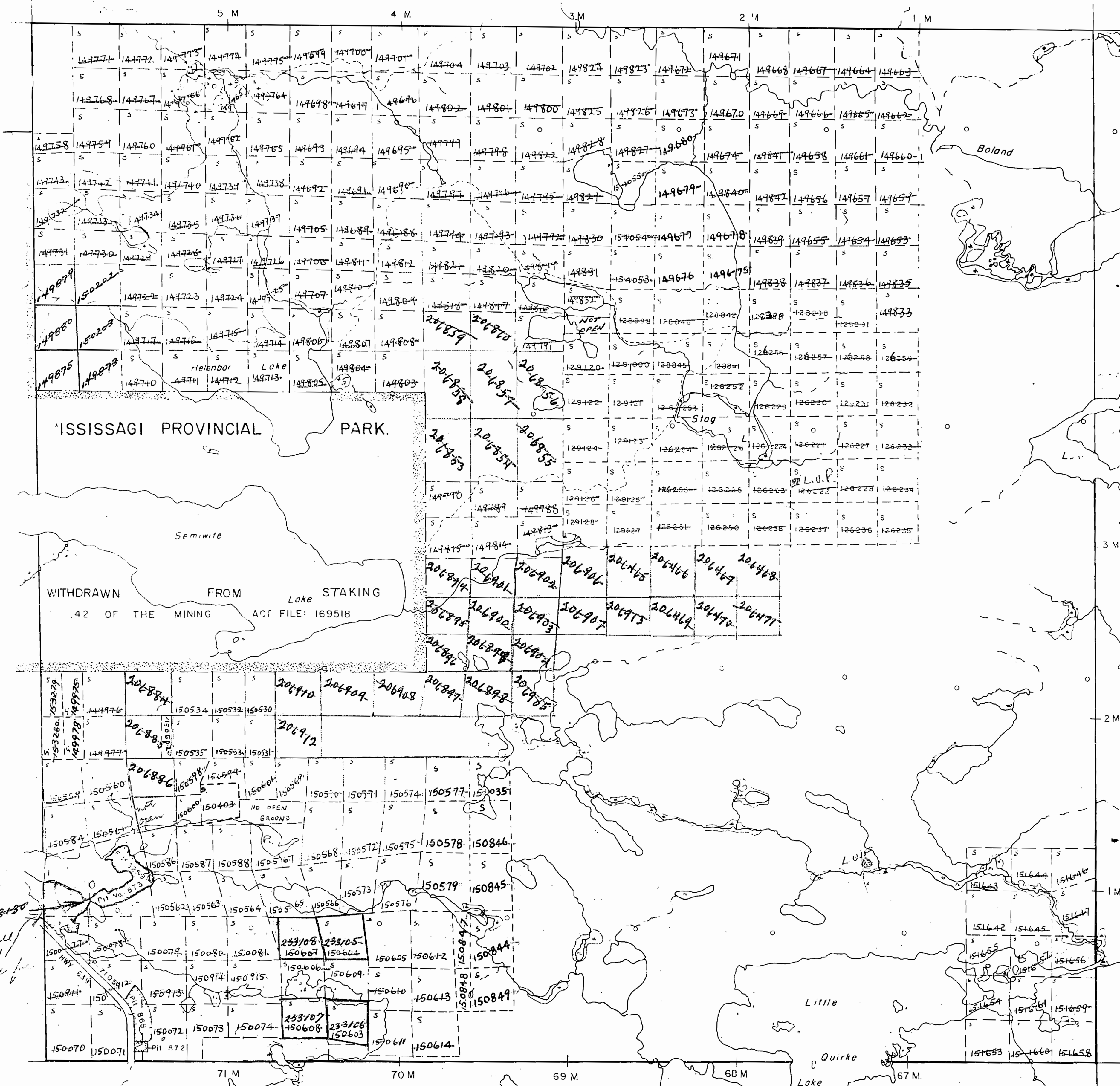
-ONTARIO-

Twp. U (M.1363)

Twp. 157 (M.1505)

Twp. 145 (M.1217)

Twp 150 (M.1219)



All land in  
this plan  
is reserved  
for  
L & F.

VIEL TP M.1363

THE TOWNSHIP

# HEMBRUFF

(Former TP. 151)

DISTRICT OF ALGOMA

SAULT STE. MARIE MINING DIVISION


SCALE: 1 INCH = 40 CHAINS

### LEGEND

- PATENTED LAND (P)
- CROWN LAND SALE (C.S.)
- LEASES (L)
- LOCATED LAND (Loc.)
- LICENSE OF OCCUPATION (L.O.)
- MINING RIGHTS ONLY (M.R.O.)
- SURFACE RIGHTS ONLY (S.R.O.)
- ROADS (---)
- IMPROVED ROADS (—)
- KING'S HIGHWAYS (—+—)
- RAILWAYS (—+—+—)
- POWER LINES (—+—+—)
- MARSH OR MUSKEG (---)
- MINES (X)
- CANCELLED (C)

### NOTES

400' Surface Rights Reservation Around All Lakes And Rivers.



# G. 3283

PLAN NO. - ~~M. 1220~~

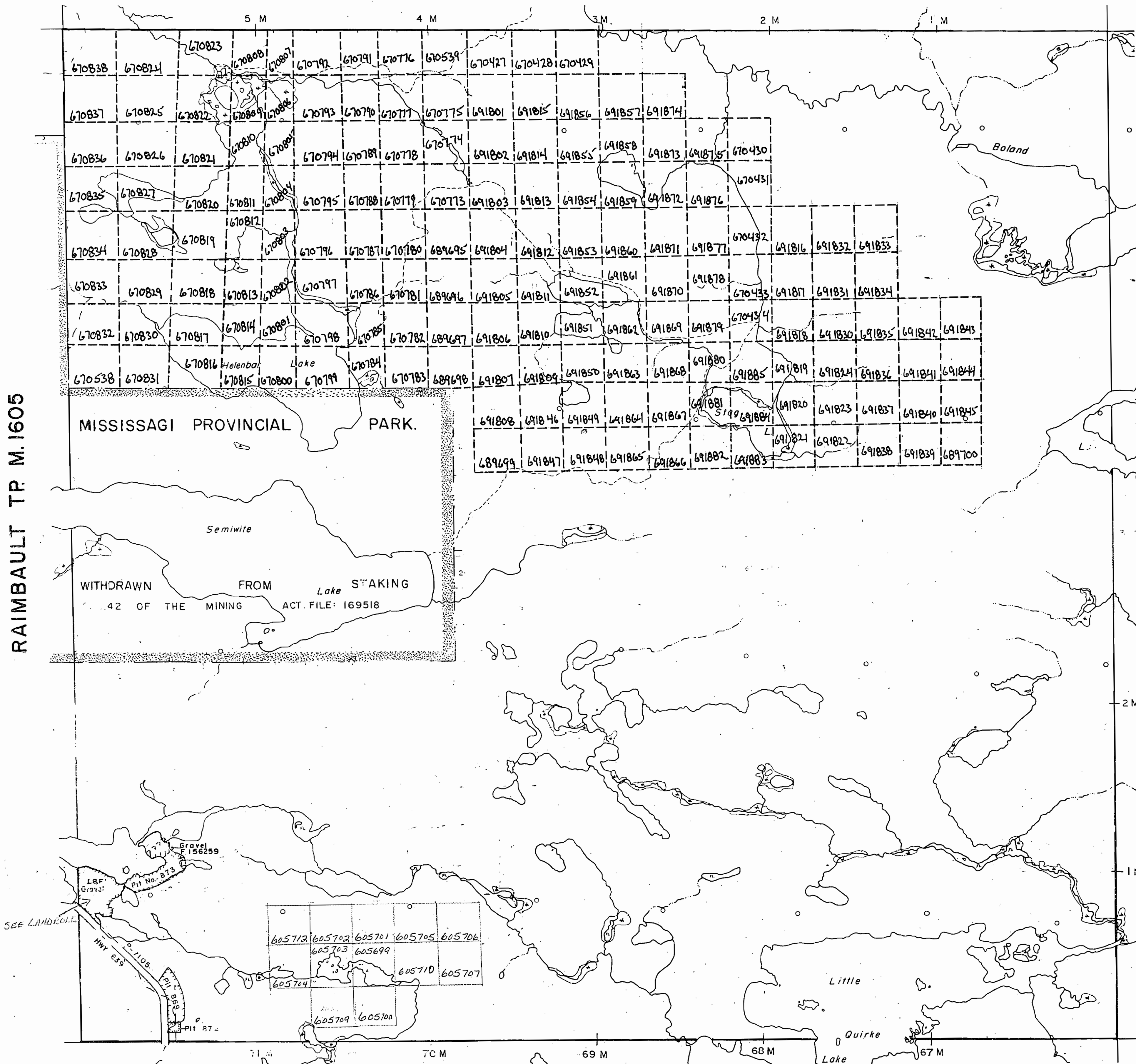
ONTARIO  
MINISTRY OF NATURAL RESOURCES  
SURVEYS AND MAPPING BRANCH

RAIMBAULT TP M. 1605

HUGHSON TP M. 1217

BOUCK TP M. 1219

*Replaced by map of June 23/83*

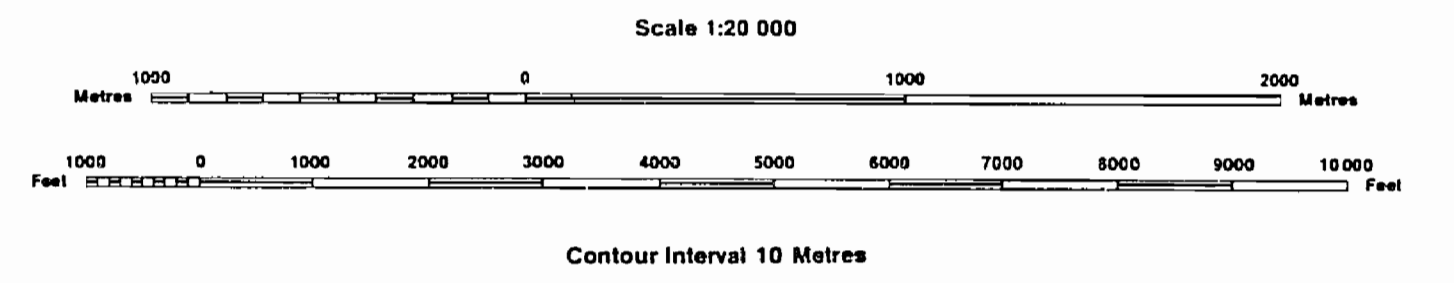


**INDEX TO LAND DISPOSITION**

PLAN  
 G-3283  
 TOWNSHIP

M.N.R. ADMINISTRATIVE DISTRICT  
**BLIND RIVER**  
 MINING DIVISION  
**SAULT STE. MARIE**  
 LAND TITLES/REGISTRY DIVISION  
**ALGOMA**

**HEMBRUFF**



**AREAS WITHDRAWN FROM DISPOSITION**

MRO - Mining Rights Only  
 SRO - Surface Rights Only  
 M + S - Mining and Surface Rights

Description	Order No.	Date	Disposition	File
SEC. 34/80	W.2/85	05/3/12	M, S.	

**SYMBOLS**

- Boundary
- Township, Meridian, Baseline
- Road allowance; surveyed, shoeline
- Lot/Concession; surveyed, unsurveyed
- Parcel; surveyed, unsurveyed
- Right-of-way; road, railway, utility
- Reservation
- Cliff, Pit, Pile
- Contour
- Interpolated
- Approximate
- Depression
- Control point (horizontal)
- Flooded land
- Mine head frame
- Pipeline (above ground)
- Railway; single track, double track, abandoned
- Road; highway, county, township access, trail, bush
- Shoreline (original)
- Transmission line
- Wooded area

**DISPOSITION OF CROWN LANDS**

- Patent
- Surface & Mining Rights
- Surface Rights Only
- Mining Rights Only
- Lease
- Surface & Mining Rights
- Surface Rights Only
- Mining Rights Only
- Licence of Occupation
- Order-in-Council
- Cancelled
- Reservation
- Sand & Gravel

THE INFORMATION THAT APPEARS ON THIS MAP HAS BEEN COMPILED FROM VARIOUS SOURCES. PRECISION AND ACCURACY IS NOT GUARANTEED. THOSE WISHING TO STAKE MINING CLAIMS SHOULD CONSULT WITH THE MINING RECORDER, MINISTRY OF NORTHERN DEVELOPMENT AND MINES, FOR ADDITIONAL INFORMATION ON THE STATUS OF THE LANDS SHOWN HEREON.

Map base and land disposition drafting by Surveys and Mapping Branch, Ministry of Natural Resources.

The disposition of land, location of lot fabric and parcel boundaries on this index was compiled for administrative purposes only.



HEMBRUFF TWP

G-3283

**INDEX TO LAND DISPOSITION**

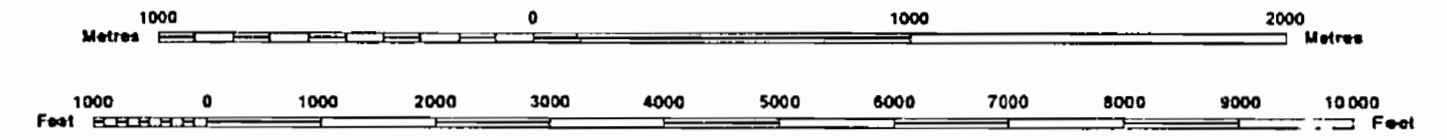
PLAN  
**G-3283**  
 TOWNSHIP

**HEMBRUFF**

**DATE OF ISSUE**  
 JUN 04 1998  
 PROVINCIAL RECORDING  
 OFFICE - SUDBURY

M.N.R. ADMINISTRATIVE DISTRICT  
**BLIND RIVER**  
 MINING DIVISION  
**SAULT STE. MARIE**  
 LAND TITLES/REGISTRY DIVISION  
**ALGOMA**

Scale 1:20 000



Contour Interval 10 Metres

**AREAS WITHDRAWN FROM DISPOSITION**

MRO - Mining Rights Only  
 SRO - Surface Rights Only  
 M + S - Mining and Surface Rights

Description	Order No.	Date	Disposition	File
SEC. 36/80	W.2/85	85/3/12	M.R.S.	

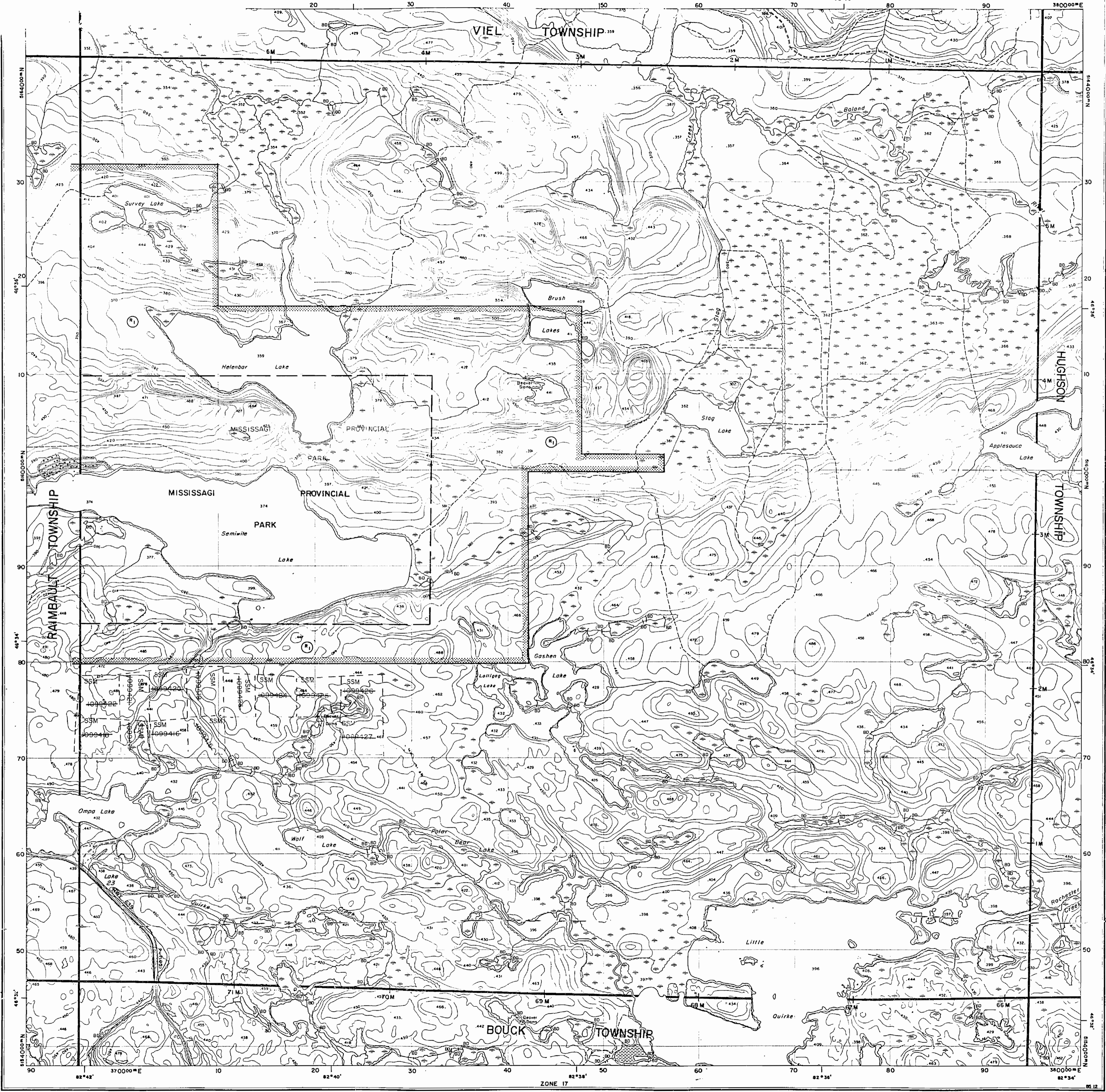

**SYMBOLS**

Boundary	
Township, Meridian, Baseline	—
Road allowance; surveyed	—
shoeline	—
Lot/Concession; surveyed	—
unsurveyed	—
Parcel; surveyed	—
unsurveyed	—
Right-of-way; road	—
railway	—
utility	—
Reservation	—
Cliff, Pit, Pile	—
Contour	—
Interpolated	—
Approximate	—
Depression	—
Control point (horizontal)	—
Flooded land	—
Mine head frame	—
Pipeline (above ground)	—
Railway; single track	—
double track	—
abandoned	—
Road; highway, county, township	—
access	—
trail, bush	—
Shoreline (original)	—
Transmission line	—
Wooded area	—

**DISPOSITION OF CROWN LANDS**

Patent	
Surface & Mining Rights	●
Surface Rights Only	○
Mining Rights Only	○
Lease	
Surface & Mining Rights	■
Surface Rights Only	□
Mining Rights Only	□
Licence of Occupation	▼
Order-in-Council	OC
Cancelled	⊗
Reservation	⊙
Sand & Gravel	⊙

THE INFORMATION THAT APPEARS ON THIS MAP HAS BEEN COMPILED FROM VARIOUS SOURCES, AND ACCURACY IS NOT GUARANTEED. THOSE WISHING TO STAKE MINING CLAIMS SHOULD CONSULT WITH THE MINING RECORDER, MINISTRY OF NORTHERN DEVELOPMENT AND MINES, FOR ADDITIONAL INFORMATION ON THE STATUS OF THE LANDS SHOWN HEREON.



VIEL TP. M.1363

THE TOWNSHIP

HEMBRUFF

(Former TP. 151)

DISTRICT OF ALGOMA

SAULT STE. MARIE  
MINING DIVISION

SCALE: 1 INCH = 40 CHAINS

LEGEND

- PATENTED LAND (P)
- CROWN LAND SALE (C.S.)
- LEASES (L)
- LOCATED LAND (Loc.)
- LICENSE OF OCCUPATION (L.O.)
- MINING RIGHTS ONLY (M.R.O.)
- SURFACE RIGHTS ONLY (S.R.O.)
- ROADS (---)
- IMPROVED ROADS (==)
- KING'S HIGHWAYS (---)
- RAILWAYS (---)
- POWER LINES (---)
- MARSH OR MUSKEG (---)
- MINES (X)
- CANCELLED (C)

NOTES

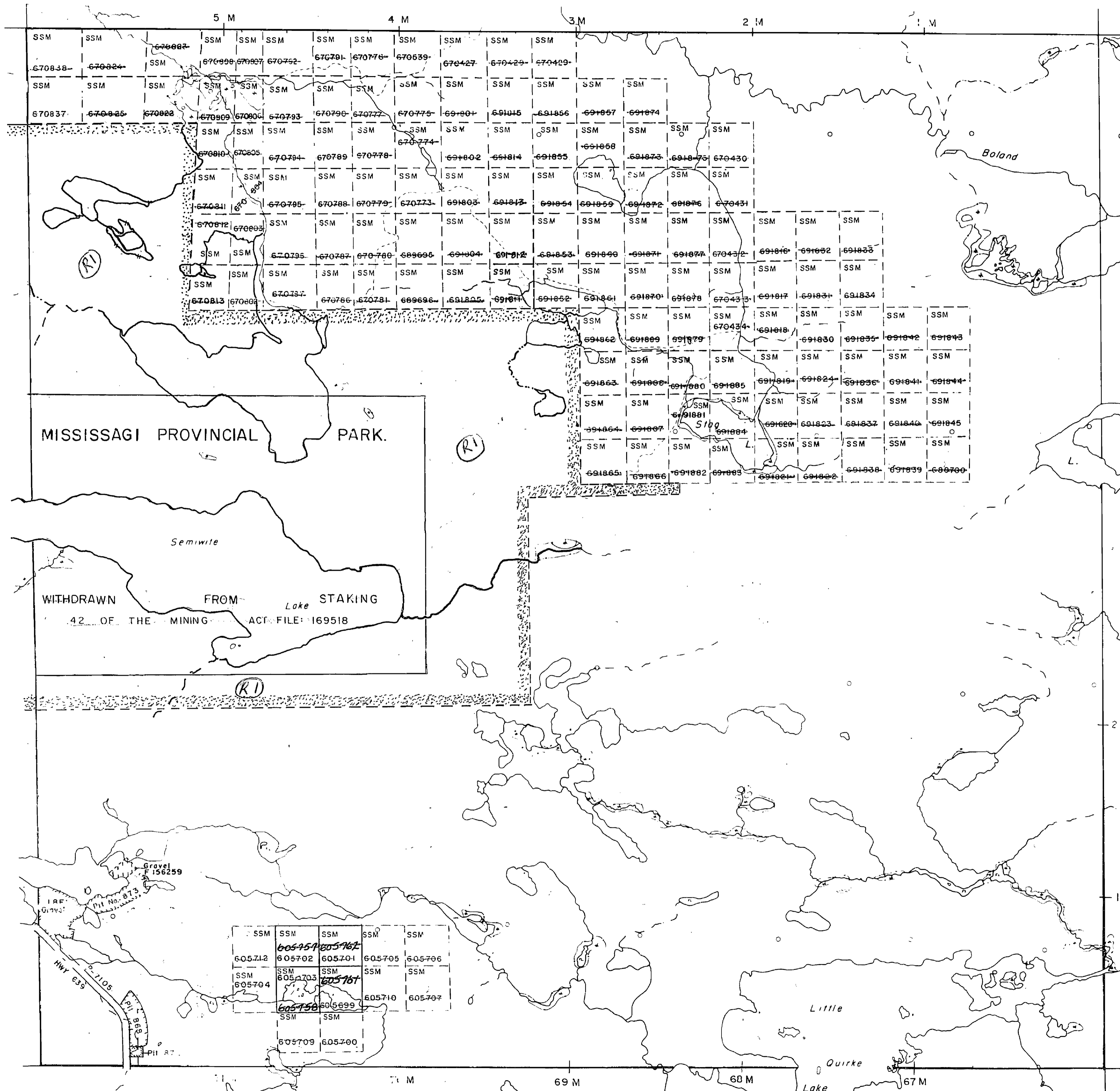
400' Surface Rights Reservation Around  
All Lakes And Rivers.  
See Order No. W2/85 Re: Extension of Prov. Park  
Boundary

*Notes -  
Application pending for  
extension to Mining Division  
Plan (10/3/1983) - 11/15/1983  
to 12/15/1983 (11/15/83)*

**G.3283**

PLAN NO. - M. ~~1200~~

ONTARIO  
MINISTRY OF NATURAL RESOURCES  
SURVEYS AND MAPPING BRANCH



BOUCK TP. M.1219

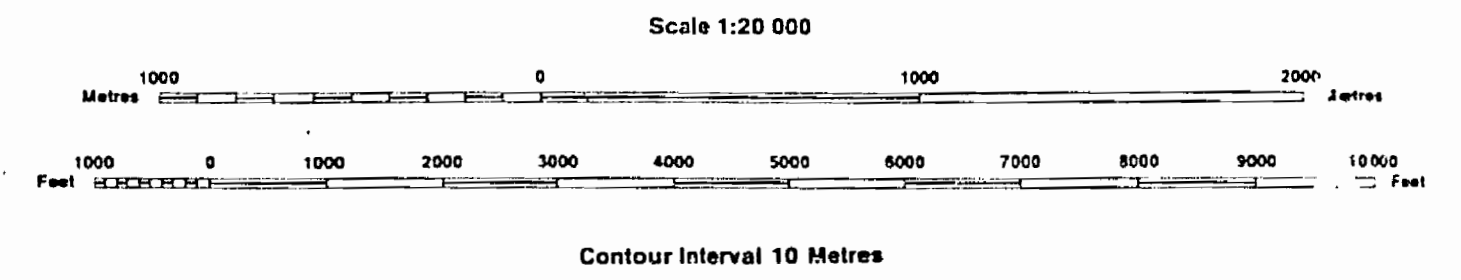
*Replaced by G.3283 - March 17/86 MRS*

**INDEX TO LAND DISPOSITION**

PLAN  
G-3283  
TOWNSHIP

M.N.R. ADMINISTRATIVE DISTRICT  
**BLIND RIVER**  
MINING DIVISION  
**SAULT STE. MARIE**  
LAND TITLES/REGISTRY DIVISION  
**ALGOMA**

**HEMBRUFF**



**AREAS WITHDRAWN FROM DISPOSITION**

- MRO - Mining Rights Only
- SRO - Surface Rights Only
- M + S - Mining and Surface Rights

Description	Order No.	Date	Disposition	File
SEC. 36/60	W.2/85	85/3/12	M.S.S.	


**SYMBOLS**

- Boundary
  - Township, Meridian, Baseline
  - Road allowance; surveyed
  - lot/Concession; surveyed
  - unsurveyed
- Parcel; surveyed
- unsurveyed
- Right-of-way; road
- railway
- utility
- Reservation
- Cliff, Pit, Pile
- Contour
  - Interpolated
  - Approximate
  - Depression
- Control point (horizontal)
- Flooded land
- Mine head frame
- Pipeline (above ground)
- Railway; single track
- double track
- abandoned
- Road; highway, county, township
- access
- trail, bush
- Shoreline (original)
- Transmission line
- Wooded area

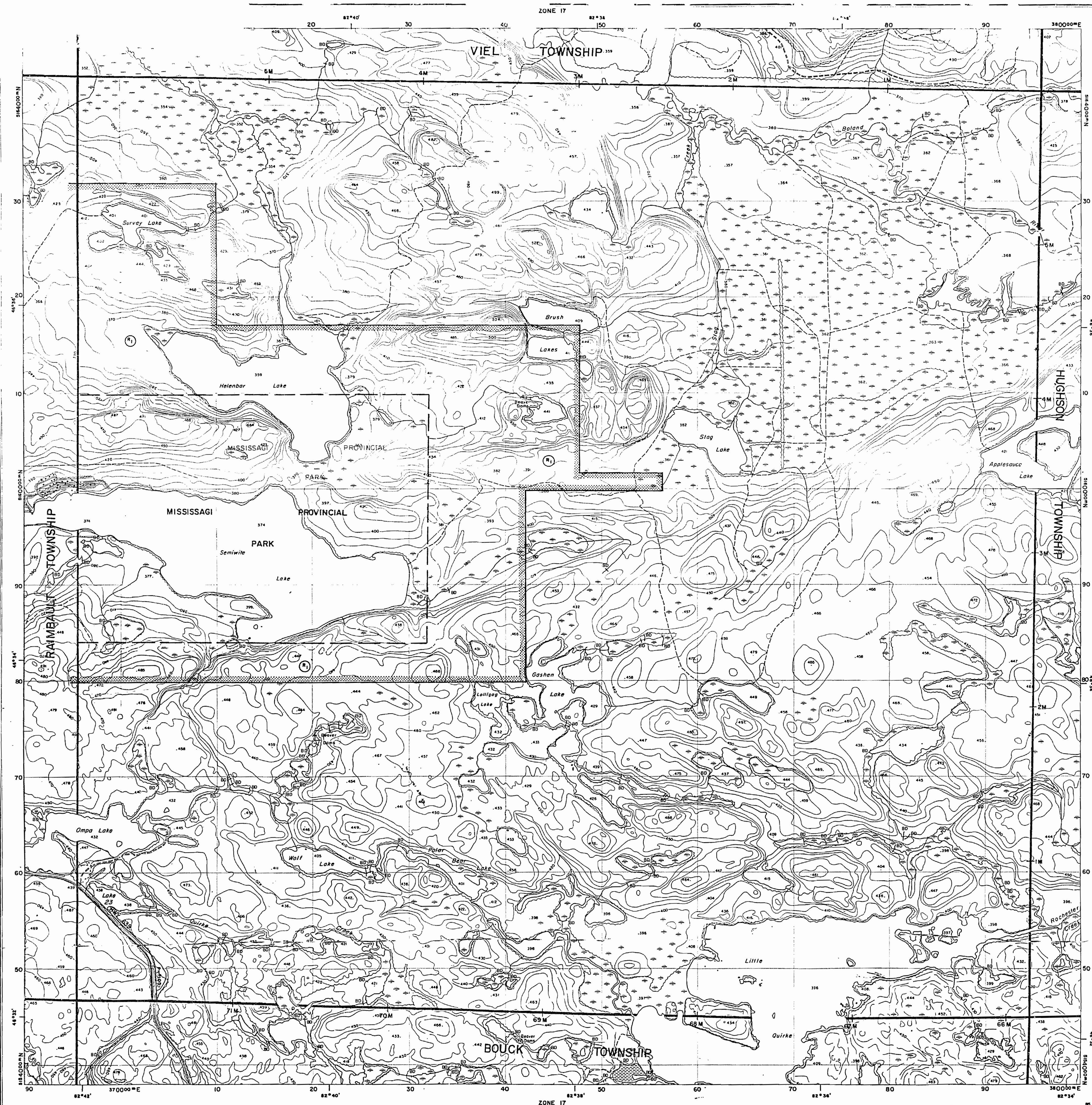
**DISPOSITION OF CROWN LANDS**

- Patent
  - Surface & Mining Rights
  - Surface Rights Only
  - Mining Rights Only
- Lease
  - Surface & Mining Rights
  - Surface Rights Only
  - Mining Rights Only
- Licence of Occupation
- Order-in-Council
- Cancelled
- Reservation
- Sand & Gravel

THE INFORMATION THAT APPEARS ON THIS MAP HAS BEEN COMPILED FROM VARIOUS SOURCES. FROM ACCURACY IS NOT GUARANTEED. THOSE WISHING TO STAKE MINING CLAIMS SHOULD CONSULT WITH THE MINING RECORD, MINISTRY OF NORTHERN DEVELOPMENT AND MINES, FOR ADDITIONAL INFORMATION ON THE STATUS OF THE LANDS SHOWN HEREON.



The 1980 Magnetic Bearing  
Approx.  $25'W$  Annual Change  
decreasing  $5'30''W$



HEMBRUFF TWP

G-3283

THE TOWNSHIP

VIEL TP. M.1363

**HEMBRUFF**

(Former TP. 151)

DISTRICT OF  
ALGOMA

SAULT STE. MARIE  
MINING DIVISION

SCALE: 1 INCH = 40 CHAINS

LEGEND

- PATENTED LAND Ⓟ
- CROWN LAND SALE Ⓤ
- LEASES Ⓢ
- LOCATED LAND Ⓛ
- LICENSE OF OCCUPATION Ⓛ.O.
- MINING RIGHTS ONLY M.R.O.
- SURFACE RIGHTS ONLY S.R.O.
- ROADS ⎓
- IMPROVED ROADS ⎓
- KING'S HIGHWAYS ⎓
- RAILWAYS ⎓
- POWER LINES ⎓
- MARSH OR MUSKEG ⎓
- NINES ✕
- CANCELLED C

NOTES

400' Surface Rights Reservation Around All Lakes And Rivers.

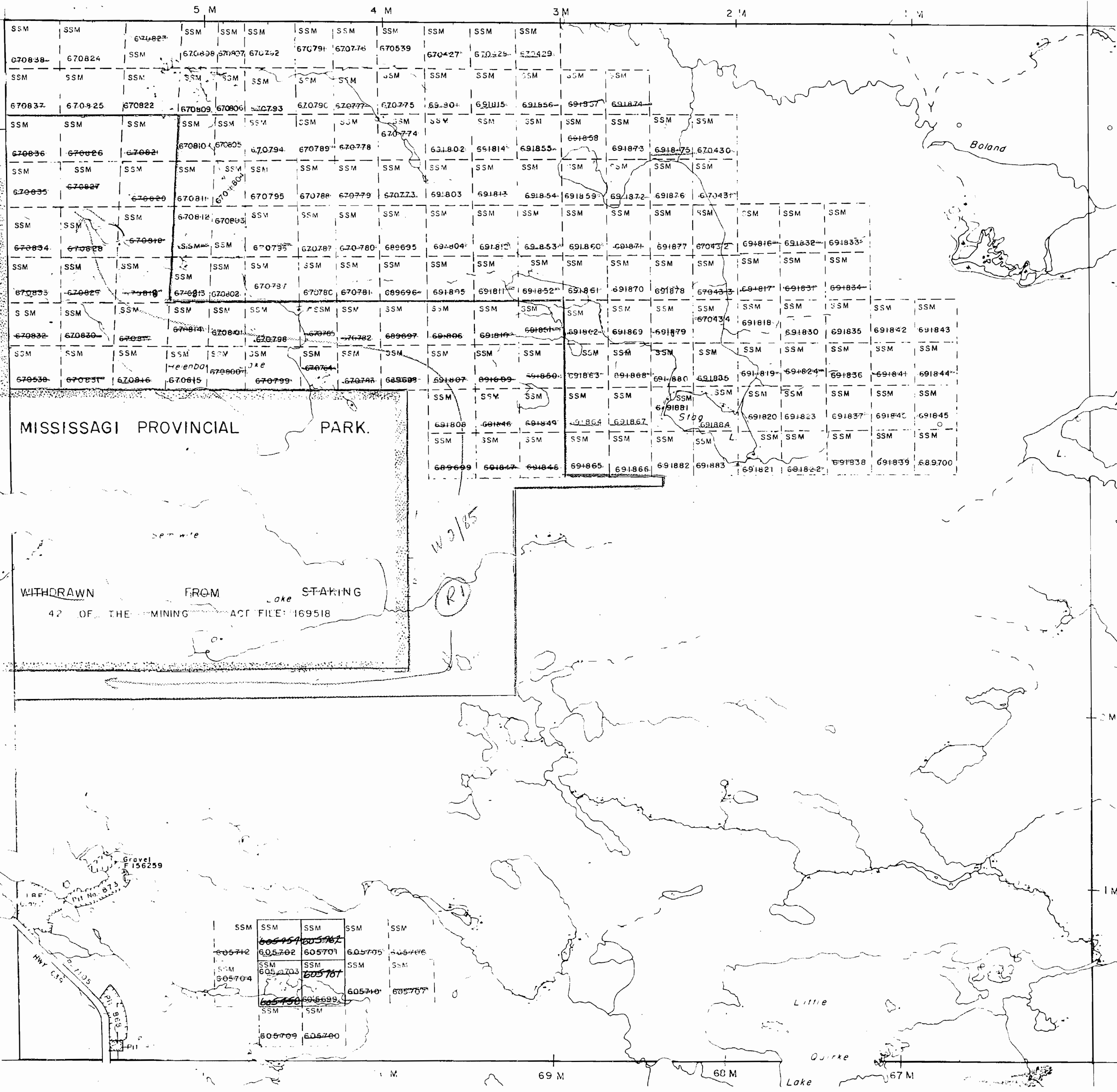
*(R)* Order No. W2/85 <sup>MAR 19/85 M-5</sup> Fee Extension of Prov. Park Boundary

SAULT STE. MARIE  
MINING DIV.  
**RECEIVED**  
MAR 19 1985  
AN  
7810101113123450

**G.3283**

PLAN NO. - ~~M.1220~~

ONTARIO  
MINISTRY OF NATURAL RESOURCES  
SURVEYS AND MAPPING BRANCH



RAIMBAULT TP. M.1605

HUGHSON TP. M.1217

BOUCK TP. M.1219



# PLAN OF TWP. 151.

1220 SUDBURY MINING DIVISION.

DISTRICT OF ALGOMA.

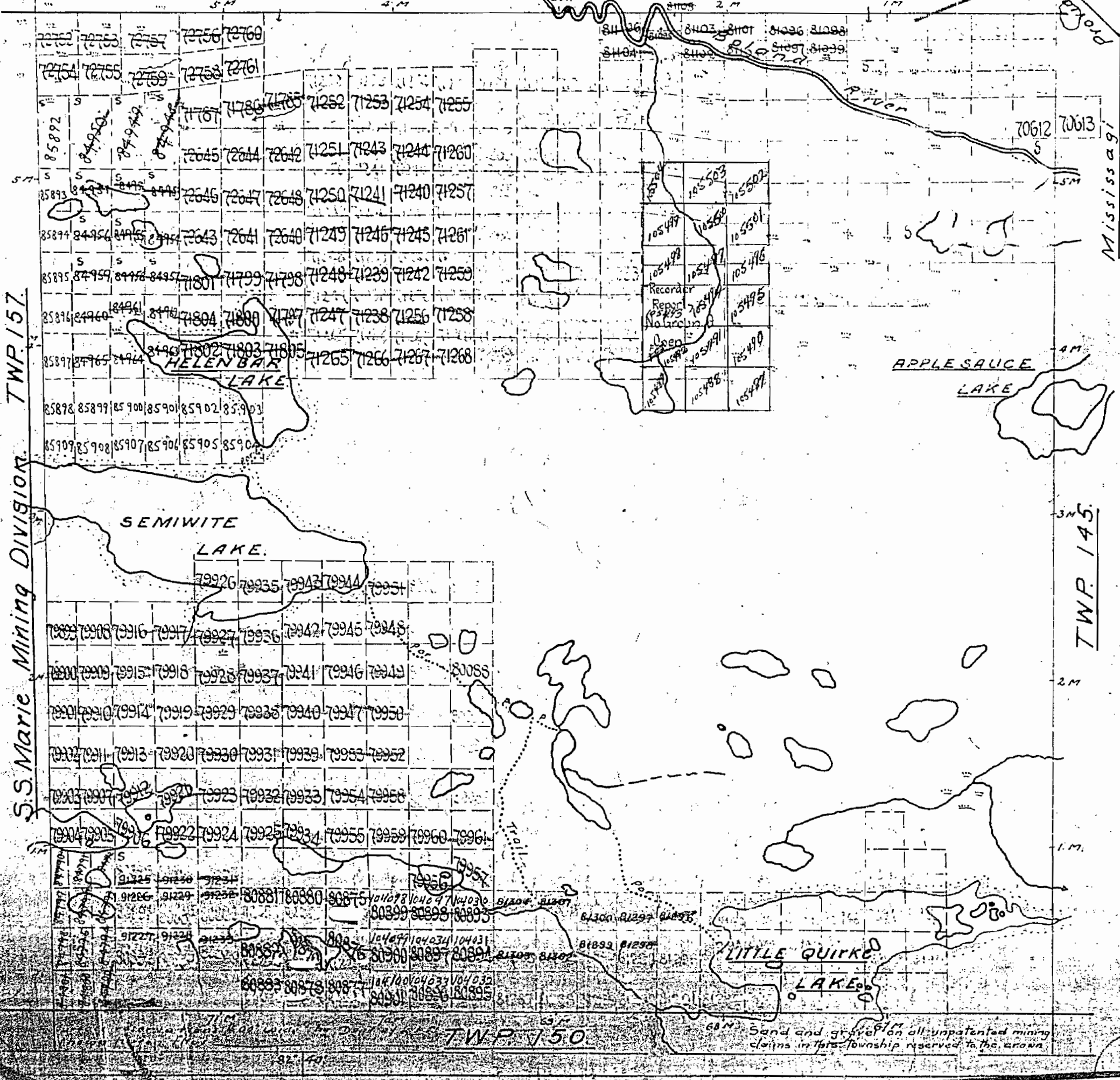
Scale: 40 chains to an inch.

*Kind of Gravel Excluded*  
4100' *old*



S. S. Marie Mining Division

TWP. U.



S. S. Marie Mining Division TWP. 157.

TWP. 145.


68M Sand and gravel on all unpatented mining claims in this Township reserved to the crown.

1220

# PLAN OF TWP. 151.

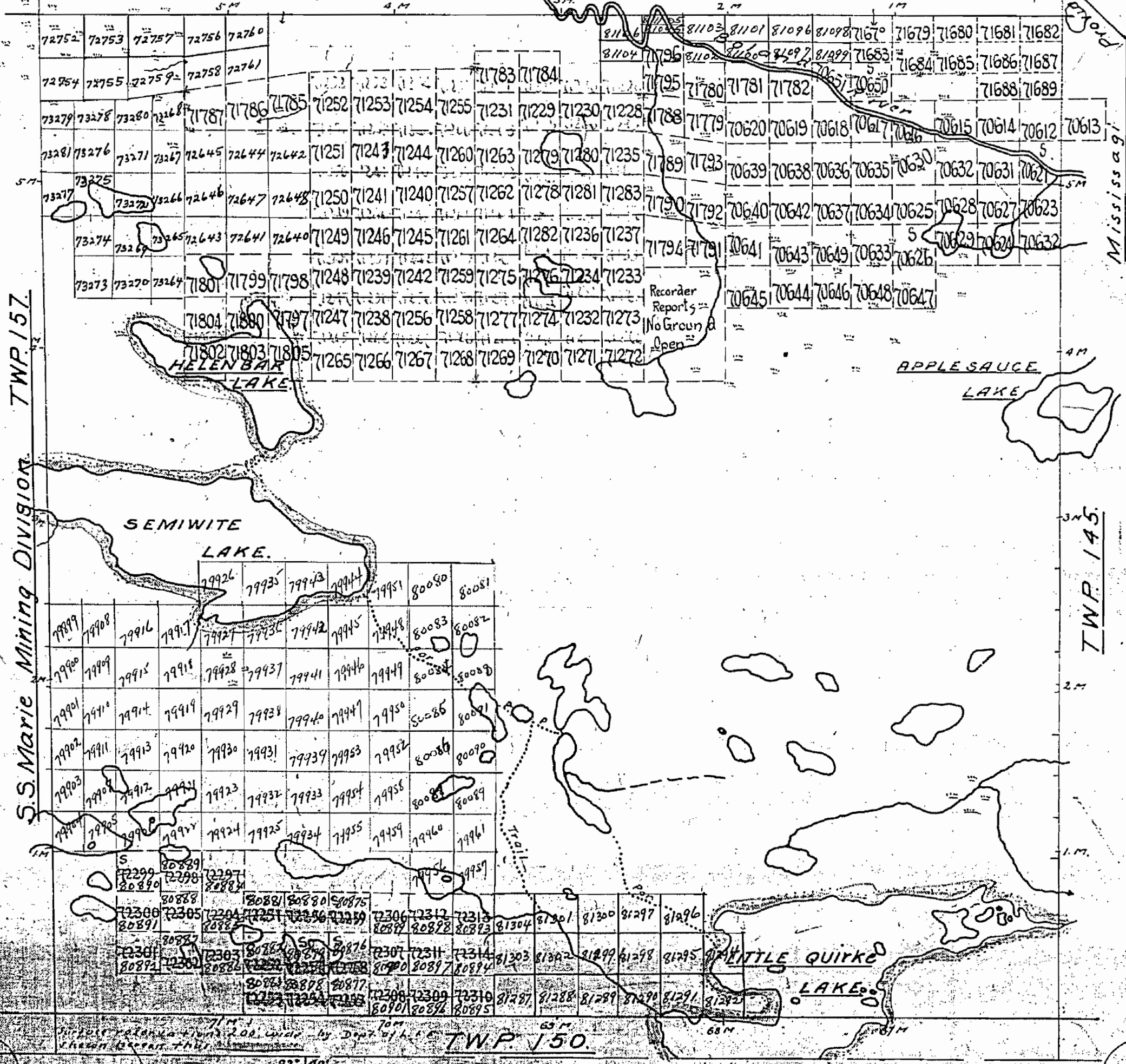
## SUDBURY MINING DIVISION. DISTRICT OF ALGOMA.

—Scale: 40 chains to an inch.—



S. S. Marie Mining Division

TWP. U.



S.S. Marie Mining Division  
TWP. 157.

TWP. 145.

TWP. 150.

Surveyed & returned to the Dept. of Lands & Forests by Dept. of Lands & Forests, 1911.

# 1220

Twp. U (M.1363)

THE TOWNSHIP  
Hembruff Twp.

# 151

OLD

DISTRICT OF  
ALGOMA

SUDBURY  
MINING DIVISION

SCALE: 1 INCH = 40 CHAINS

### LEGEND:

- PATENTED LAND P
- CROWN LAND SALE CS
- LEASES L
- LOCATED LAND Loc.
- LICENSE OF OCCUPATION L.O.
- MINING RIGHTS ONLY M.R.O.
- SURFACE RIGHTS ONLY S.R.O.
- ROADS ---
- IMPROVED ROADS =
- KING'S HIGHWAYS =
- RAILWAYS =
- POWER LINES =
- MARSH OR MUSKEG =
- NINES X
- CANCELLED C

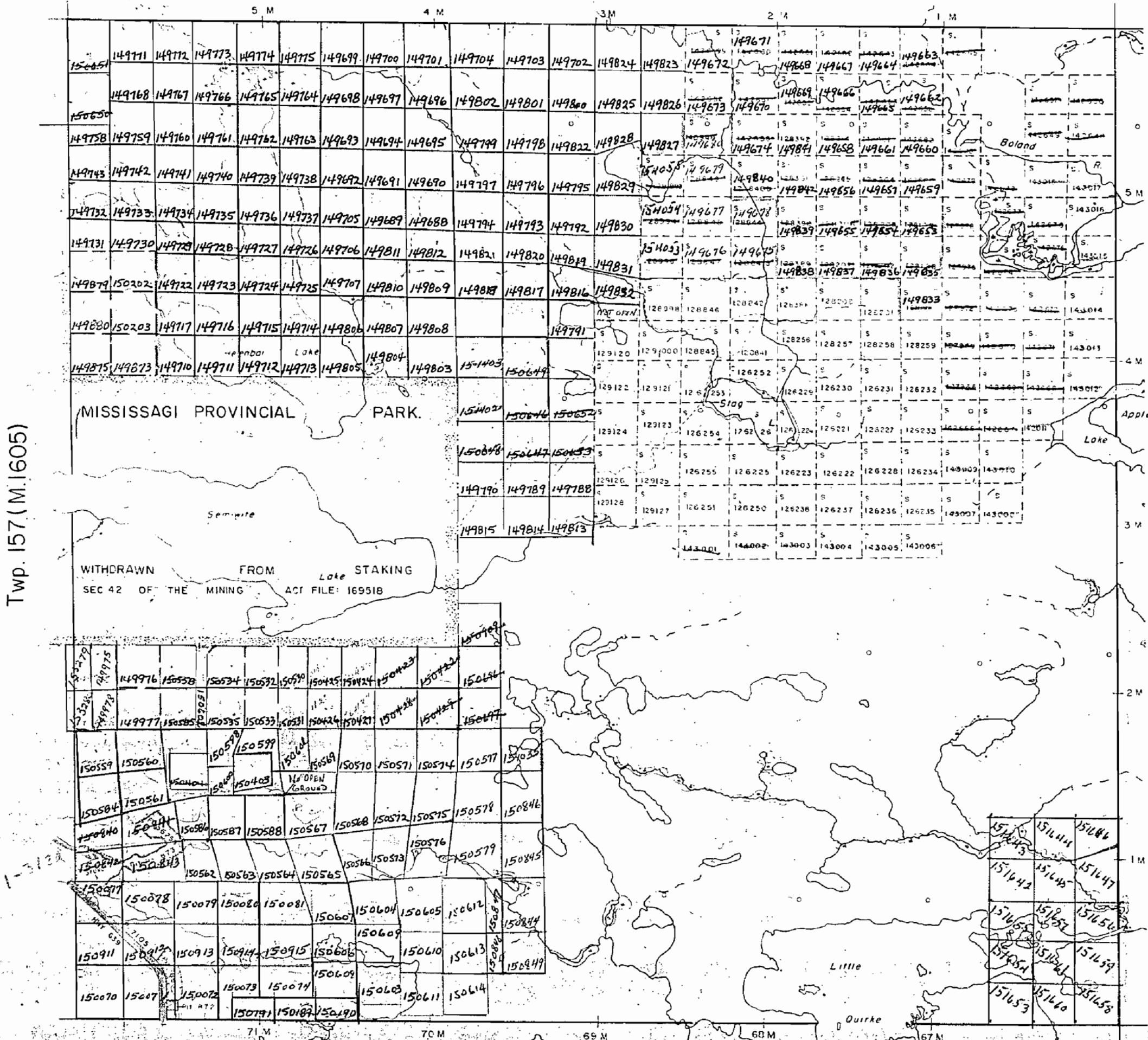
### NOTES

400' Surface Rights Reservation Around  
All Lakes And Rivers.

PLAN NO.- M1220

DEPARTMENT OF MINES

-ONTARIO-



Twp. 157 (M.1605)

Twp. 145 (M.1217)

Twp 150 (M.1219)

# 1220

Twp. U - M1363

THE TOWNSHIP

# 151

DISTRICT OF ALGOMA

SUBBURY MINING DIVISION

SCALE 1 INCH = 40 CHAINS

### LEGEND

- UNPATENTED LAND
- CROWN LAND SALE
- LEASES
- LOCATED LAND
- LICENSE OF OCCUPATION
- MINING RIGHTS ONLY
- SURFACE RIGHTS ONLY
- ROADS
- IMPROVED ROADS
- RAILWAYS
- POWER LINES
- MARSH OR MUSKEG
- MINES
- CANCELLED

### NOTES

400 Reserve around all Lakes & Rivers to Dept. of Lands & Forests

Sand and gravel on all unpatented mining claims in this Township reserved to the Crown

PLAN NO - M.1220

DEPARTMENT OF MINES

- ONTARIO -

*Reopened for prospecting  
Feb 19/68  
12:00 noon*

MISSISSAGI  
PROVINCIAL PARK

WITHDRAWN FROM

STAKING

Helenbar Lake

FILE 163004 & 169518

White Lake

Little White Lake

128487	128488	128489	128490	128491	128492	128493	128494	128495	128496	128497	128498	128499	128500
S.	S.	S.	S.	S.	S.	S.	S.	S.	S.	S.	S.	S.	S.
128501	128502	128503	128504	128505	128506	128507	128508	128509	128510	128511	128512	128513	128514
S.	S.	S.	S.	S.	S.	S.	S.	S.	S.	S.	S.	S.	S.
128515	128516	128517	128518	128519	128520	128521	128522	128523	128524	128525	128526	128527	128528
S.	S.	S.	S.	S.	S.	S.	S.	S.	S.	S.	S.	S.	S.
128529	128530	128531	128532	128533	128534	128535	128536	128537	128538	128539	128540	128541	128542
S.	S.	S.	S.	S.	S.	S.	S.	S.	S.	S.	S.	S.	S.
128543	128544	128545	128546	128547	128548	128549	128550	128551	128552	128553	128554	128555	128556
S.	S.	S.	S.	S.	S.	S.	S.	S.	S.	S.	S.	S.	S.
128557	128558	128559	128560	128561	128562	128563	128564	128565	128566	128567	128568	128569	128570
S.	S.	S.	S.	S.	S.	S.	S.	S.	S.	S.	S.	S.	S.
128571	128572	128573	128574	128575	128576	128577	128578	128579	128580	128581	128582	128583	128584
S.	S.	S.	S.	S.	S.	S.	S.	S.	S.	S.	S.	S.	S.
128585	128586	128587	128588	128589	128590	128591	128592	128593	128594	128595	128596	128597	128598
S.	S.	S.	S.	S.	S.	S.	S.	S.	S.	S.	S.	S.	S.
128599	128600	128601	128602	128603	128604	128605	128606	128607	128608	128609	128610	128611	128612
S.	S.	S.	S.	S.	S.	S.	S.	S.	S.	S.	S.	S.	S.
128613	128614	128615	128616	128617	128618	128619	128620	128621	128622	128623	128624	128625	128626
S.	S.	S.	S.	S.	S.	S.	S.	S.	S.	S.	S.	S.	S.
128627	128628	128629	128630	128631	128632	128633	128634	128635	128636	128637	128638	128639	128640
S.	S.	S.	S.	S.	S.	S.	S.	S.	S.	S.	S.	S.	S.
128641	128642	128643	128644	128645	128646	128647	128648	128649	128650	128651	128652	128653	128654
S.	S.	S.	S.	S.	S.	S.	S.	S.	S.	S.	S.	S.	S.
128655	128656	128657	128658	128659	128660	128661	128662	128663	128664	128665	128666	128667	128668
S.	S.	S.	S.	S.	S.	S.	S.	S.	S.	S.	S.	S.	S.
128669	128670	128671	128672	128673	128674	128675	128676	128677	128678	128679	128680	128681	128682
S.	S.	S.	S.	S.	S.	S.	S.	S.	S.	S.	S.	S.	S.
128683	128684	128685	128686	128687	128688	128689	128690	128691	128692	128693	128694	128695	128696
S.	S.	S.	S.	S.	S.	S.	S.	S.	S.	S.	S.	S.	S.
128697	128698	128699	128700	128701	128702	128703	128704	128705	128706	128707	128708	128709	128710
S.	S.	S.	S.	S.	S.	S.	S.	S.	S.	S.	S.	S.	S.

Twp 157 - M 1605

Twp 145 - M 1217

Twp 150 M 1219

PIT 872

# 1220

Twp. U - M.1363

*151*

THE TOWNSHIP

## 151

DISTRICT OF ALGOMA

SUDBURY MINING DIVISION

SCALE 1 INCH = 40 CHAINS

### LEGEND

- PATENTED LAND Ⓢ
- CROWN LAND SALE CS
- LEASES Ⓛ
- LOCATED LAND LCC
- LICENSE OF OCCUPATION L.O.
- MINING RIGHTS ONLY M.R.O.
- SURFACE RIGHTS ONLY S.R.O.
- ROADS —
- IMPROVED ROADS —
- KING'S HIGHWAYS —
- RAILWAYS —
- POWER LINES —
- MARSH OR MUSKEG —
- MINES X
- CANCELLED C

### NOTES

400 Reserve around all Lakes & Rivers to Dept. of Lands & Forests.

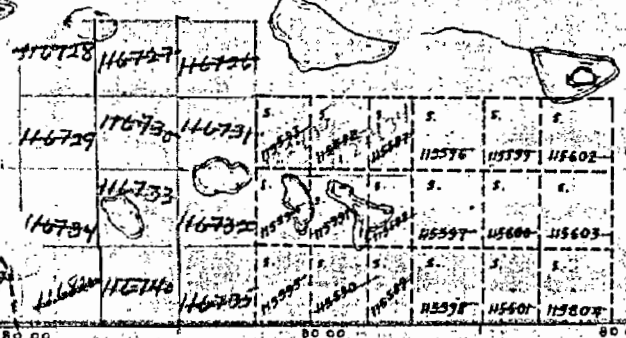
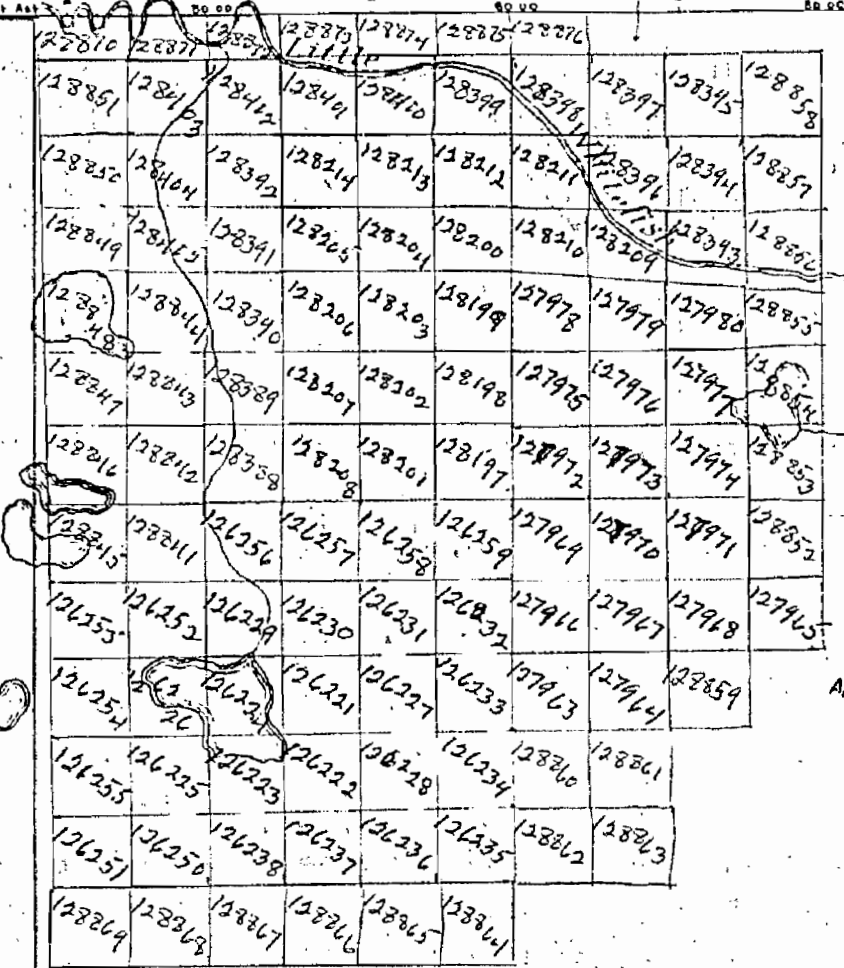
Sand and gravel on all unpatented mining claims in this Township reserved to the Crown.

PLAN NO. - M.1220

DEPARTMENT OF MINES

- ONTARIO -

*withdrawn from staking  
Dec. 5/61 McEinn  
Proposed Prov. Park*



Twp.157 - M.1605

Twp.145 - M.1217

Twp.150 - M.1219

1220

Twp. U (M.1363)

THE TOWNSHIP  
Hembruff Twp

151  
OLD

DISTRICT OF  
ALGOMA

SUDBURY  
MINING DIVISION

SCALE: 1 INCH = 40 CHAINS

LEGEND:

- PATENTED LAND P
- CROWN LAND SALE C.S.
- LEASES L
- LOCATED LAND Loc.
- LICENSE OF OCCUPATION L.O.
- MINING RIGHTS ONLY M.R.O.
- SURFACE RIGHTS ONLY S.R.O.
- ROADS ---
- IMPROVED ROADS =
- KING'S HIGHWAYS =
- RAILWAYS =
- POWER LINES =
- MARSH OR MUSKEG =
- MINES X
- CANCELLED C

NOTES

400' Surface Rights Reservation Around  
All Lakes And Rivers.

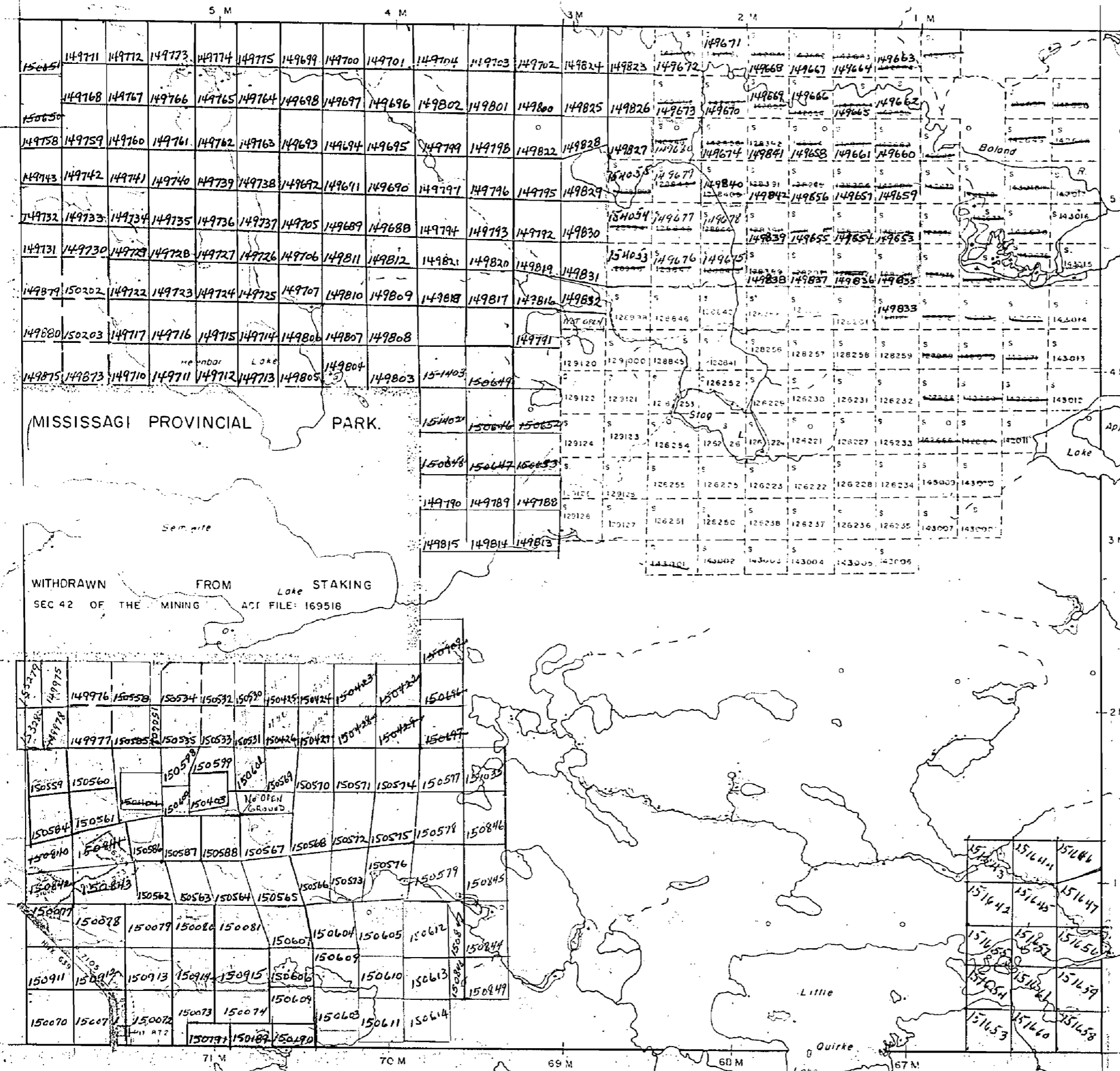
PLAN NO.-M.1220

DEPARTMENT OF MINES

ONTARIO

Twp. 157 (M.1605)

Twp. 145 (M.1217)



Twp 150 (M.1219)

PLAN OF  
**TWP. 151.**

m-1220  
**1220 SUDBURY MINING DIVISION.**

**DISTRICT OF ALGOMA.**

—Scale: 40 chains to an inch.—

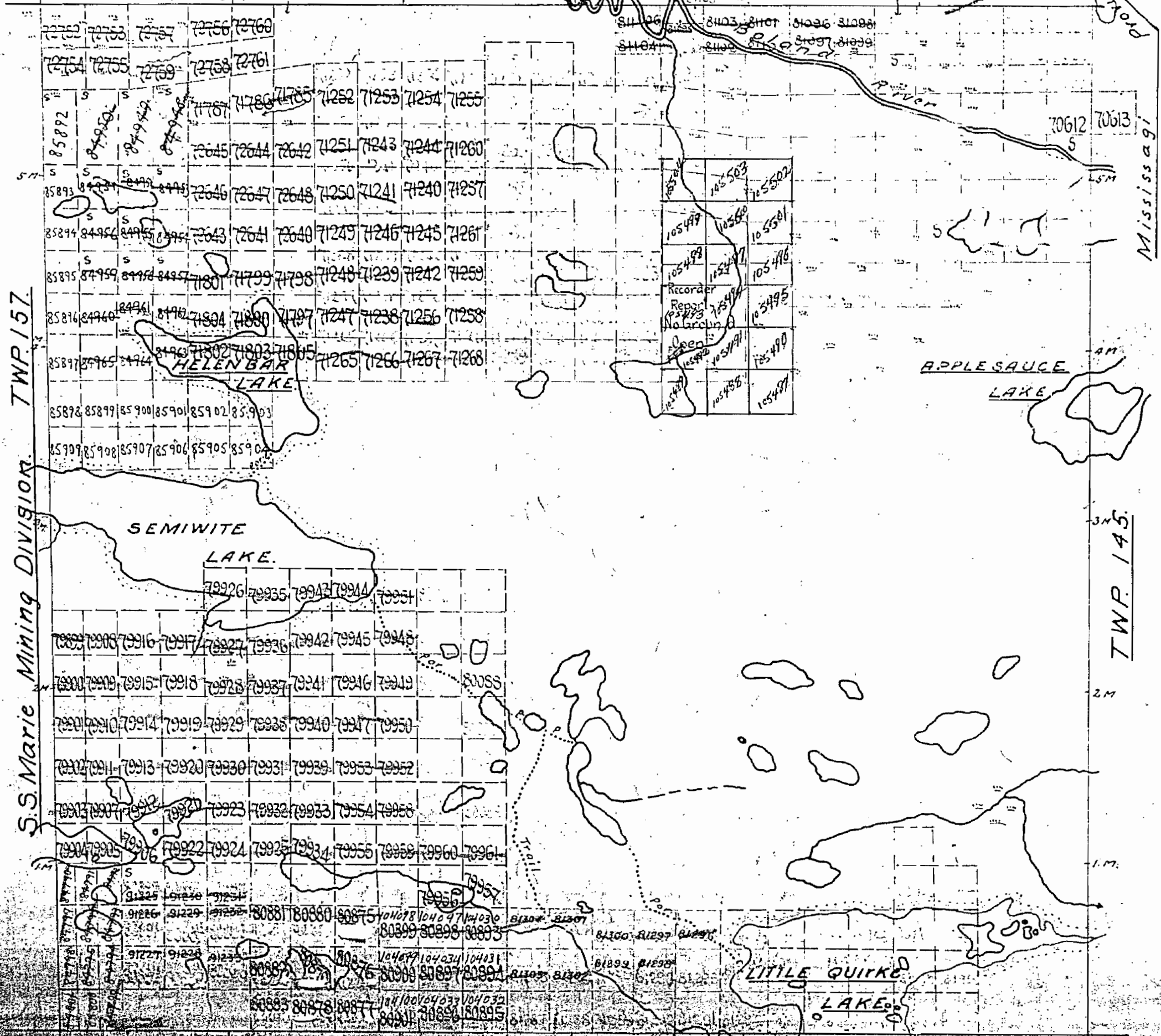
*Sand & Gravel  
Excluded*

4100' *old*



S. S. Marie Mining Division

TWP. U.



TWP. 157

S.S. Marie Mining Division

TWP. 145

TWP. 150


68 m. Sand and gravel on all unpatented mining claims in this Township reserved to the crown.

1220

# PLAN OF TWP. 151.

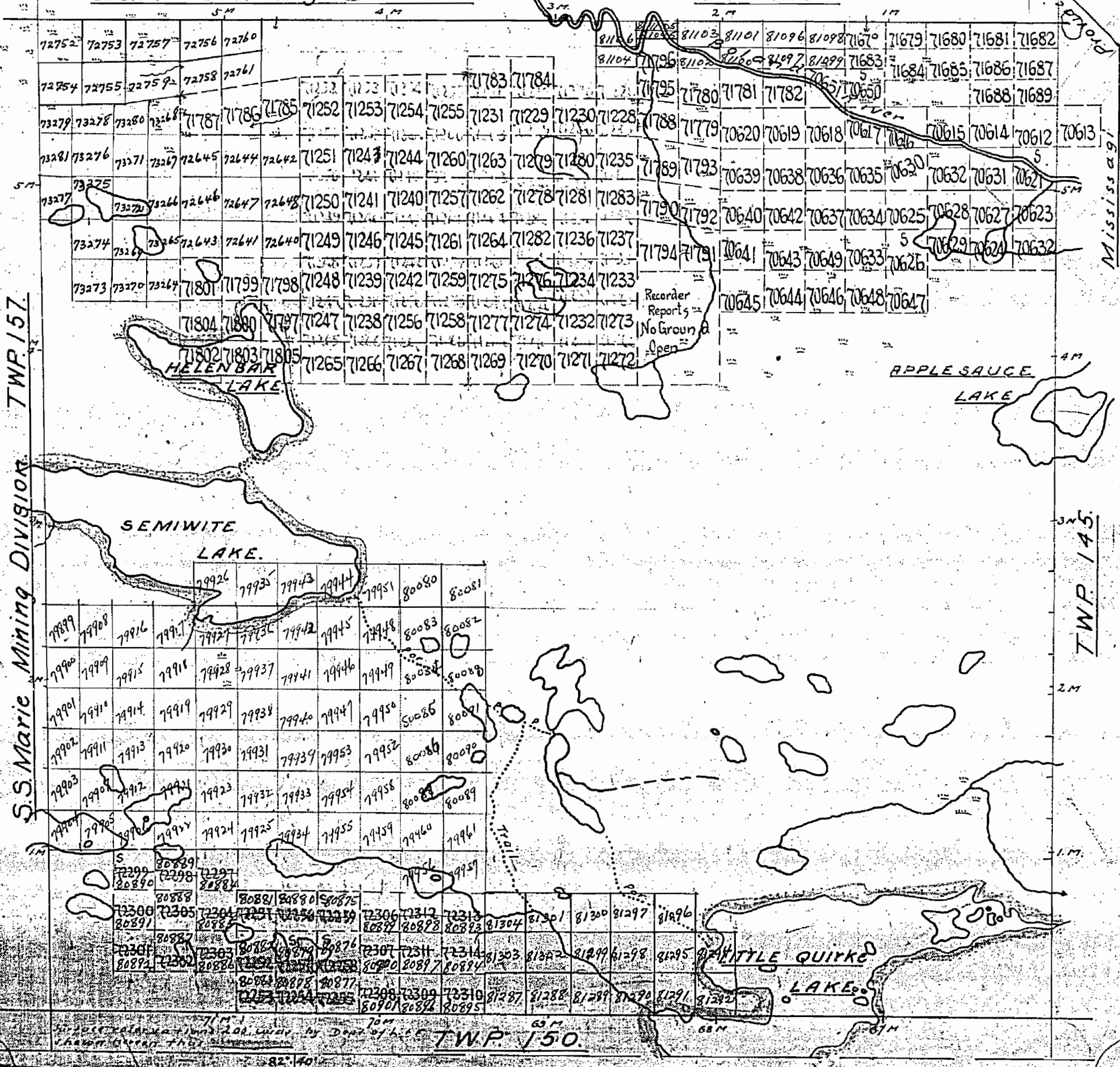
## SUDBURY MINING DIVISION. DISTRICT OF ALGOMA.

—Scale: 40 chains to an inch.—



S. S. Marie Mining Division

TWP. U.



S. S. Marie Mining Division TWP. 157.

TWP. 145.

TWP. 150.



1220

Twp. U - M.1363

THE TOWNSHIP

151

DISTRICT OF ALGOMA

SUDBURY MINING DIVISION

SCALE: 1 INCH = 40 CHAINS

LEGEND

- PATENTED LAND Ⓟ
- CROWN LAND SALE CS
- LEASES Ⓛ
- LOCATED LAND LCC
- LICENSE OF OCCUPATION L.O.
- MINING RIGHTS ONLY M.R.O.
- SURFACE RIGHTS ONLY S.R.O.
- ROADS —
- IMPROVED ROADS —
- KING'S HIGHWAYS —
- RAILWAYS —
- POWER LINES —
- MARSH OR MUSKEG —
- MINES Ⓜ
- CANCELLED C

NOTES

400' Reserve around all Lakes & Rivers to Dept of Lands & Forests.

Sand and gravel on all unpatented mining claims in this Township reserved to the Crown

PLAN NO.- M.1220

DEPARTMENT OF MINES

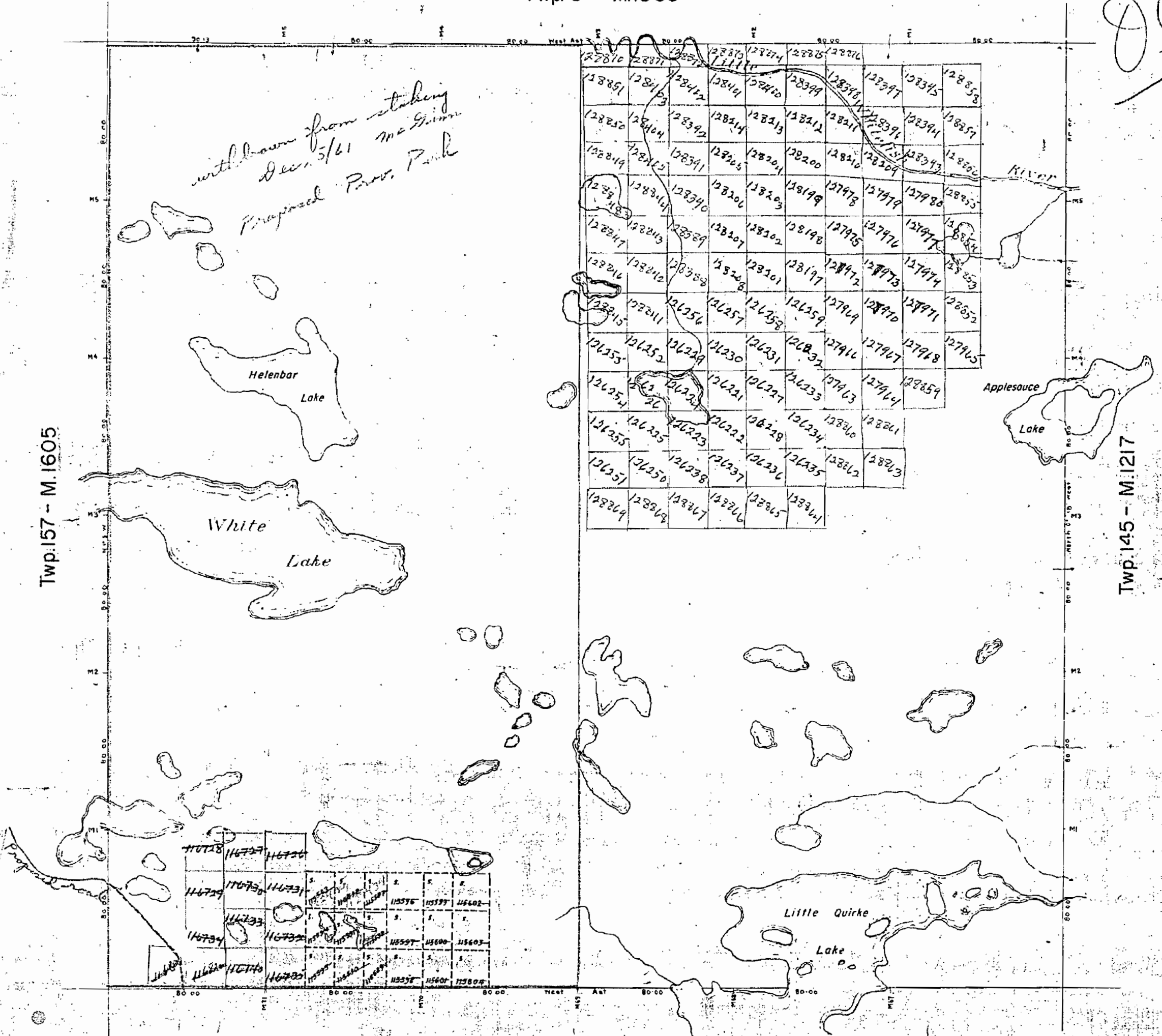
- ONTARIO -

Twp.157 - M.1605

Twp.145 - M.1217

Twp.150 - M.1219

*withdrawn from staking  
Dec. 5/61  
Proposed Prov. Park*



MISSO

M.121

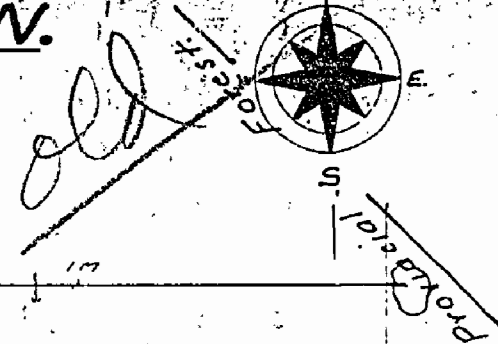
# 122 TWP. 151.

SUDBURY RECEIVED  
FEB 4 1900  
MINING DIVISION

## SUDBURY MINING DIVISION.

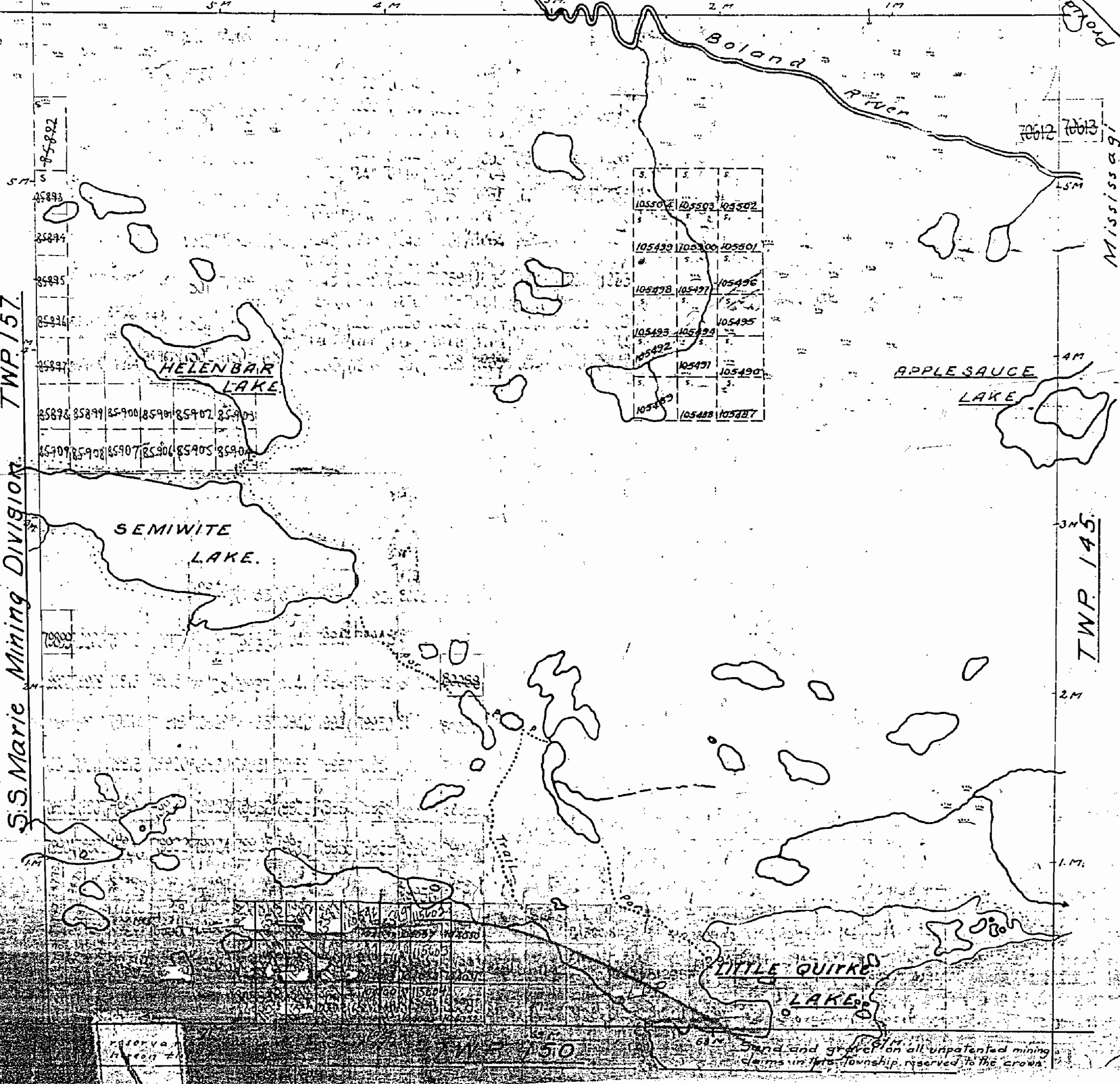
### DISTRICT OF ALGOMA.

— Scale: 40 chains to an inch. —



S. S. Marie Mining Division

TWP. U.



TWP. 157  
S. S. Marie Mining Division

TWP. 145

Sand and gravel on all unpatented mining claims in this township reserved to the crown.

# 1220

Twp. U - M1363

THE TOWNSHIP

## 151

DISTRICT OF ALGOMA

SUDBURY MINING DIVISION

SCALE 1 INCH = 40 CHAINS

LEGEND

- UNPATENTED LAND
- CROWN LAND SALE
- LEASES
- LOCATED LAND
- LICENSE OF OCCUPATION
- MINING RIGHTS ONLY
- SURFACE RIGHTS ONLY
- ROADS
- IMPROVED ROADS
- RAILWAYS
- TOWER LINES
- MARSH OR MUSKEG
- MINES
- CANCELLED

NOTES

400 Reserve ceded all Lakes & Rivers to Dept. of Lands & Forests

---

Sand and gravel or all unpatented mining claims in this Township reserved to the Crown

PLAN NO - M.1220

DEPARTMENT OF MINES

- ONTARIO -

*Reopened for prospecting*  
*Feb 17/68*  
*12:00 noon*

MISSISSAGI PROVINCIAL PARK

WITHDRAWN FROM STAKING

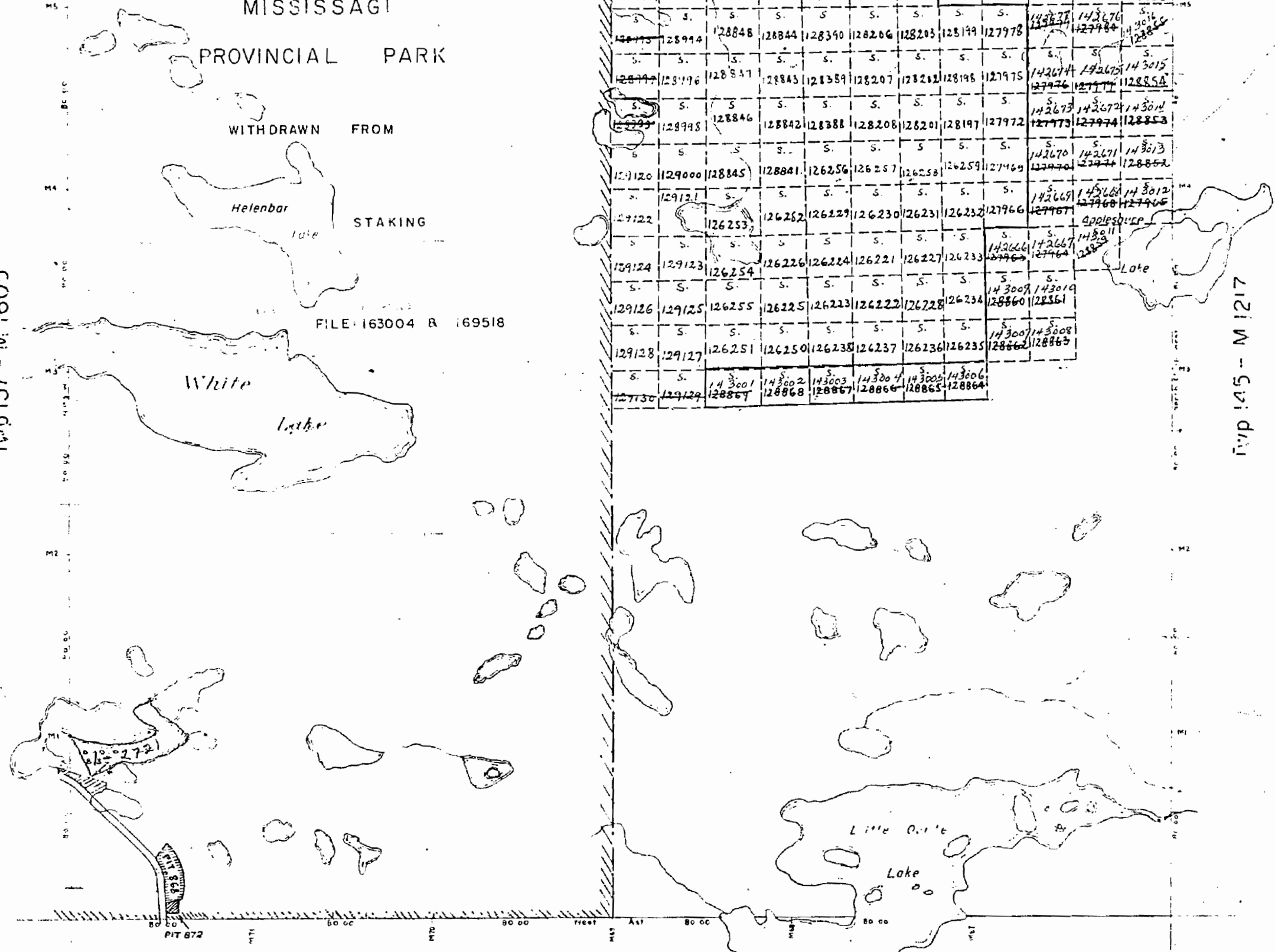
FILE: 163004 & 169518

Twp 157 - M.605

Twp 145 - M.1217

Twp 150 M.1219

142870	142871	142872	142873	142874	142875	142876	142877	142878	142879	142880	142881	142882	142883	142884	142885	142886	142887	142888	142889	142890	142891	142892	142893	142894	142895	142896	142897	142898	142899	142900	142901	142902	142903	142904	142905	142906	142907	142908	142909	142910	142911	142912	142913	142914	142915	142916	142917	142918	142919	142920	142921	142922	142923	142924	142925	142926	142927	142928	142929	142930	142931	142932	142933	142934	142935	142936	142937	142938	142939	142940	142941	142942	142943	142944	142945	142946	142947	142948	142949	142950	142951	142952	142953	142954	142955	142956	142957	142958	142959	142960	142961	142962	142963	142964	142965	142966	142967	142968	142969	142970	142971	142972	142973	142974	142975	142976	142977	142978	142979	142980	142981	142982	142983	142984	142985	142986	142987	142988	142989	142990	142991	142992	142993	142994	142995	142996	142997	142998	142999	143000	143001	143002	143003	143004	143005	143006	143007	143008	143009	143010	143011	143012	143013	143014	143015	143016	143017	143018	143019	143020	143021	143022	143023	143024	143025	143026	143027	143028	143029	143030	143031	143032	143033	143034	143035	143036	143037	143038	143039	143040	143041	143042	143043	143044	143045	143046	143047	143048	143049	143050
--------	--------	--------	--------	--------	--------	--------	--------	--------	--------	--------	--------	--------	--------	--------	--------	--------	--------	--------	--------	--------	--------	--------	--------	--------	--------	--------	--------	--------	--------	--------	--------	--------	--------	--------	--------	--------	--------	--------	--------	--------	--------	--------	--------	--------	--------	--------	--------	--------	--------	--------	--------	--------	--------	--------	--------	--------	--------	--------	--------	--------	--------	--------	--------	--------	--------	--------	--------	--------	--------	--------	--------	--------	--------	--------	--------	--------	--------	--------	--------	--------	--------	--------	--------	--------	--------	--------	--------	--------	--------	--------	--------	--------	--------	--------	--------	--------	--------	--------	--------	--------	--------	--------	--------	--------	--------	--------	--------	--------	--------	--------	--------	--------	--------	--------	--------	--------	--------	--------	--------	--------	--------	--------	--------	--------	--------	--------	--------	--------	--------	--------	--------	--------	--------	--------	--------	--------	--------	--------	--------	--------	--------	--------	--------	--------	--------	--------	--------	--------	--------	--------	--------	--------	--------	--------	--------	--------	--------	--------	--------	--------	--------	--------	--------	--------	--------	--------	--------	--------	--------	--------	--------	--------	--------	--------	--------	--------	--------	--------	--------	--------



1220

— PLAN OF —

TWP. 151.

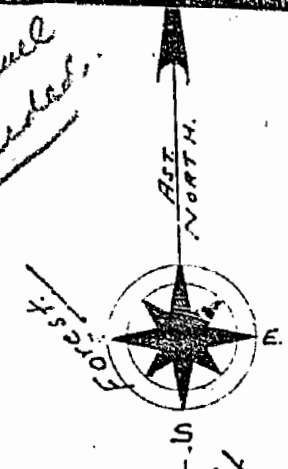
m-1220



S U D B U R Y M I N I N G D I V I S I O N .  
D I S T R I C T O F A L G O M A .

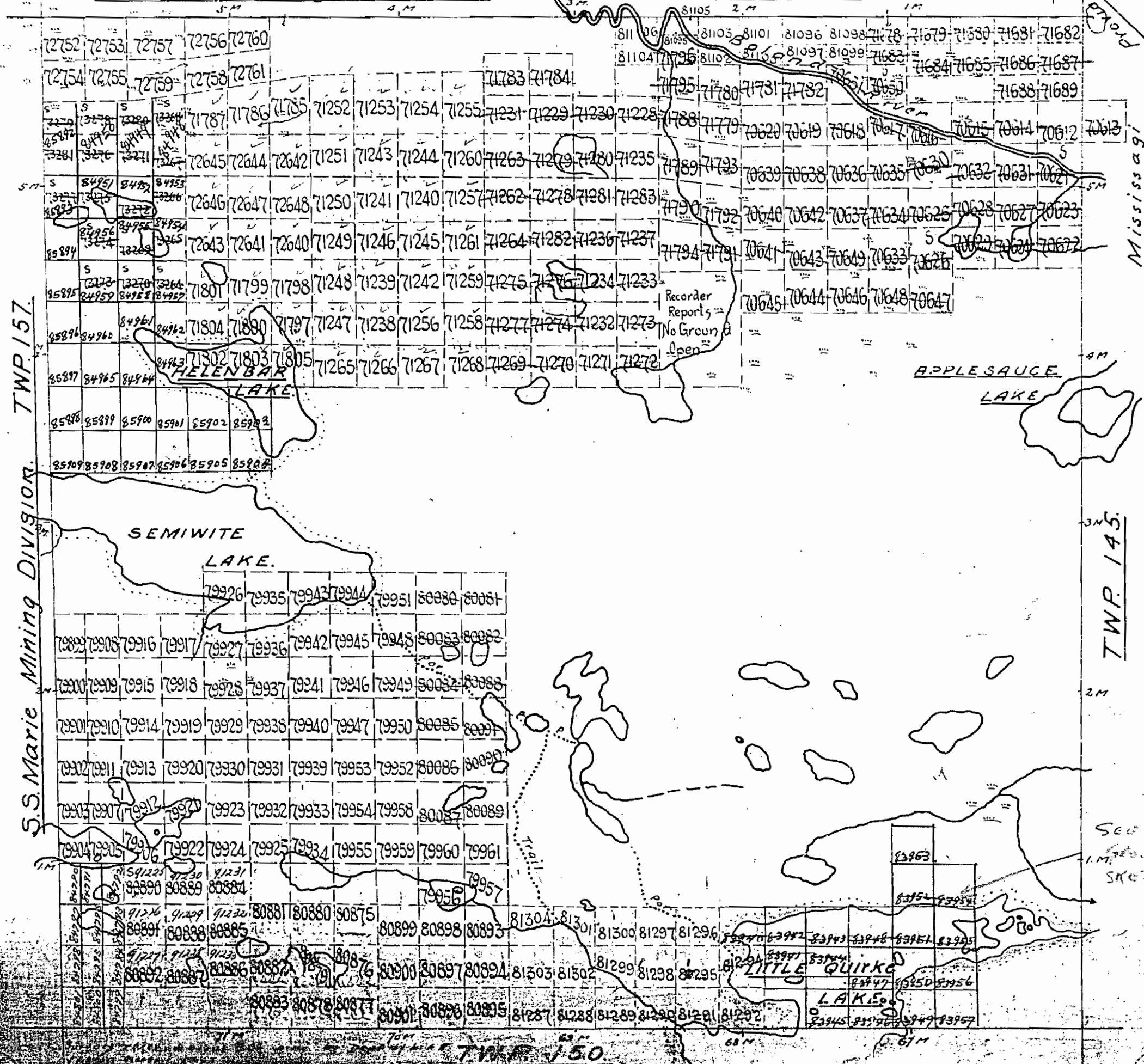
— Scale: 40 chains to an inch. —

*Dist. Ground  
Entered.*



S. S. Marie Mining Division

TWP. U.



S. S. Marie Mining Division. TWP. 157.

TWP. 145.

TWP. 150.

LITTLE QUIRK LAKES

Recorder Reports No Ground Open


See  
I.M.  
Sketch

1220

— PLAN OF —

TWP. 151.

m-1220

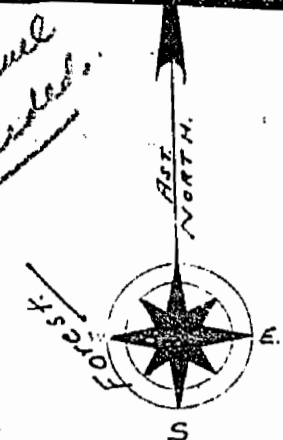


SUDBURY MINING DIVISION.

DISTRICT OF ALGOMA.

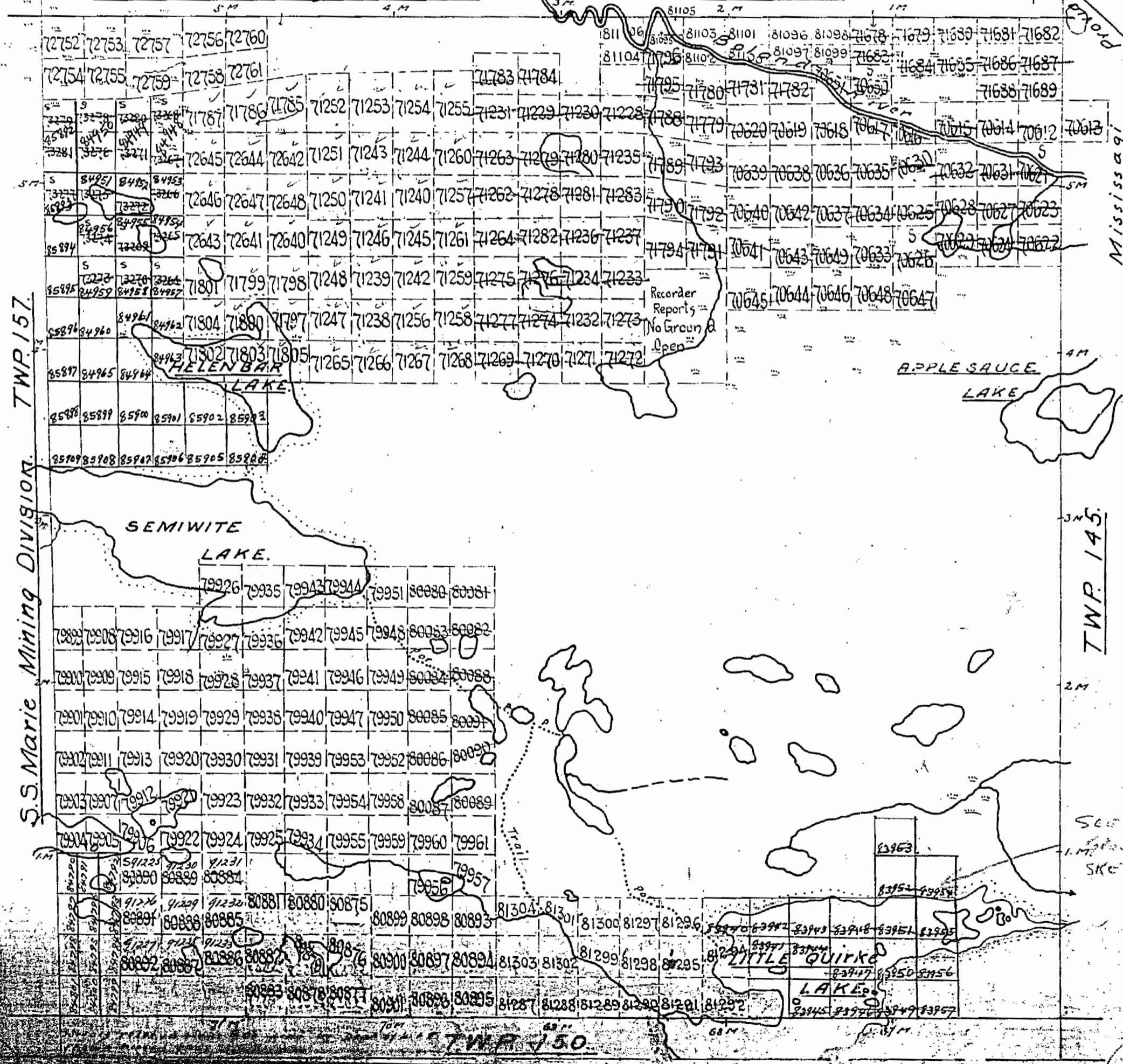
— Scale: 40 chains to an inch. —

*Ant. Howell  
Escheated.*



S. S. Marie Mining Division

TWP. U.



TWP. 157.

S. S. Marie Mining Division.

TWP. 145.

TWP. 150.

500  
1. M.  
Sketch