

927

*L.R. used. Twp file*

THE TOWNSHIP OF

# HENDRIE

DISTRICT OF SUDBURY

SUDBURY MINING DIVISION

SCALE: 1-INCH=40 CHAINS

### LEGEND

PATENTED LAND	Ⓟ
CROWN LAND SALE	CS.
LEASES	Ⓞ
LOCATED LAND	Loc.
LICENSE OF OCCUPATION	L.O.
ROADS	
IMPROVED ROADS	
KING'S HIGHWAY	
POWER LINES	
RAILWAYS	
MARSH OR MUSKEG	

### NOTES

200' Reserve to Dept. of Lands & Forests shown thus:

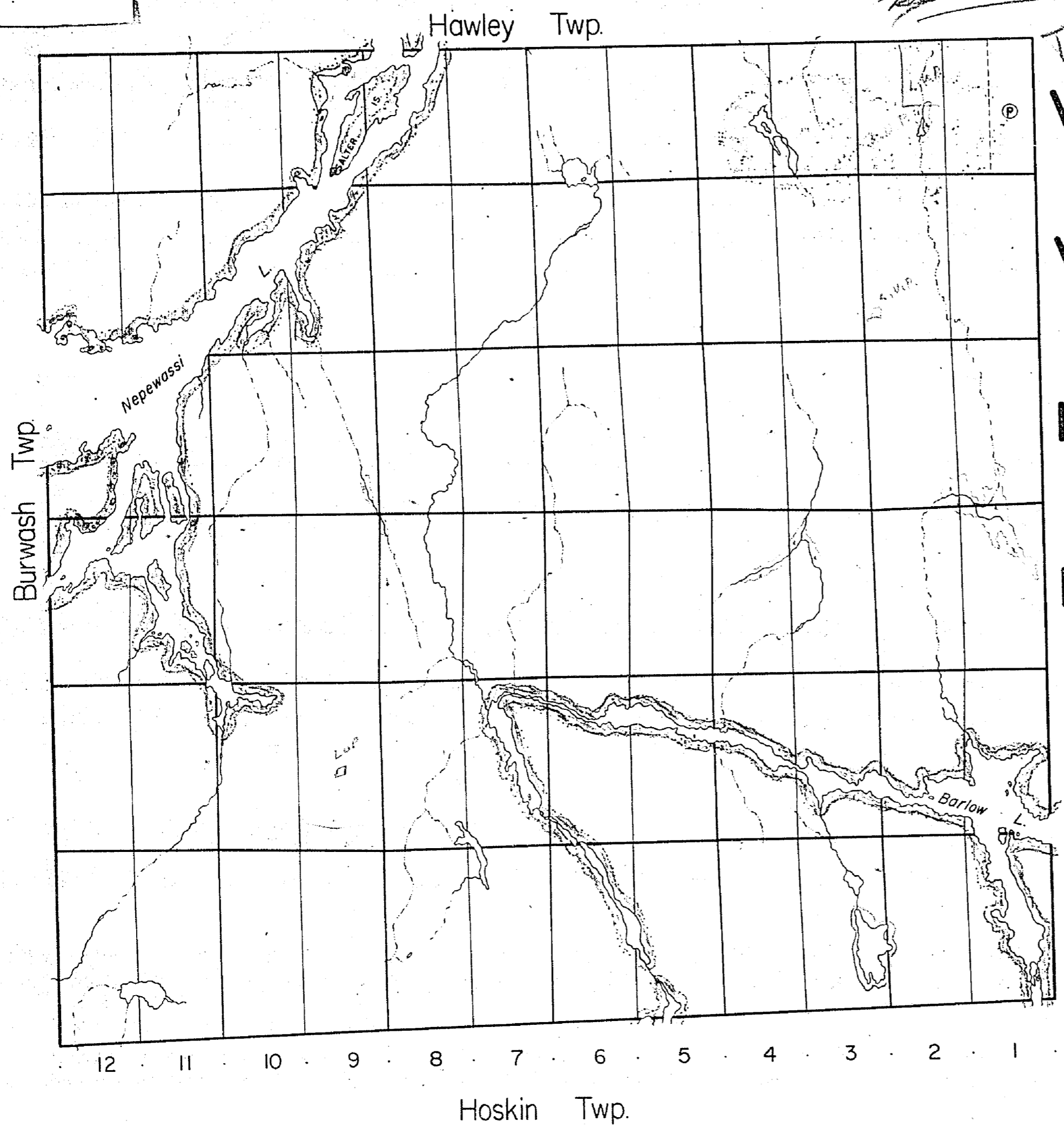
*all open for staking; see Stevens letter July 26/01*

*400' Res.*

# M 927

PLAN NO. - S. 247

DEPARTMENT OF MINES  
—ONTARIO—



VI

V

IV

III

II

I

Jennings Twp.

Hawley Twp.

Burwash Twp.

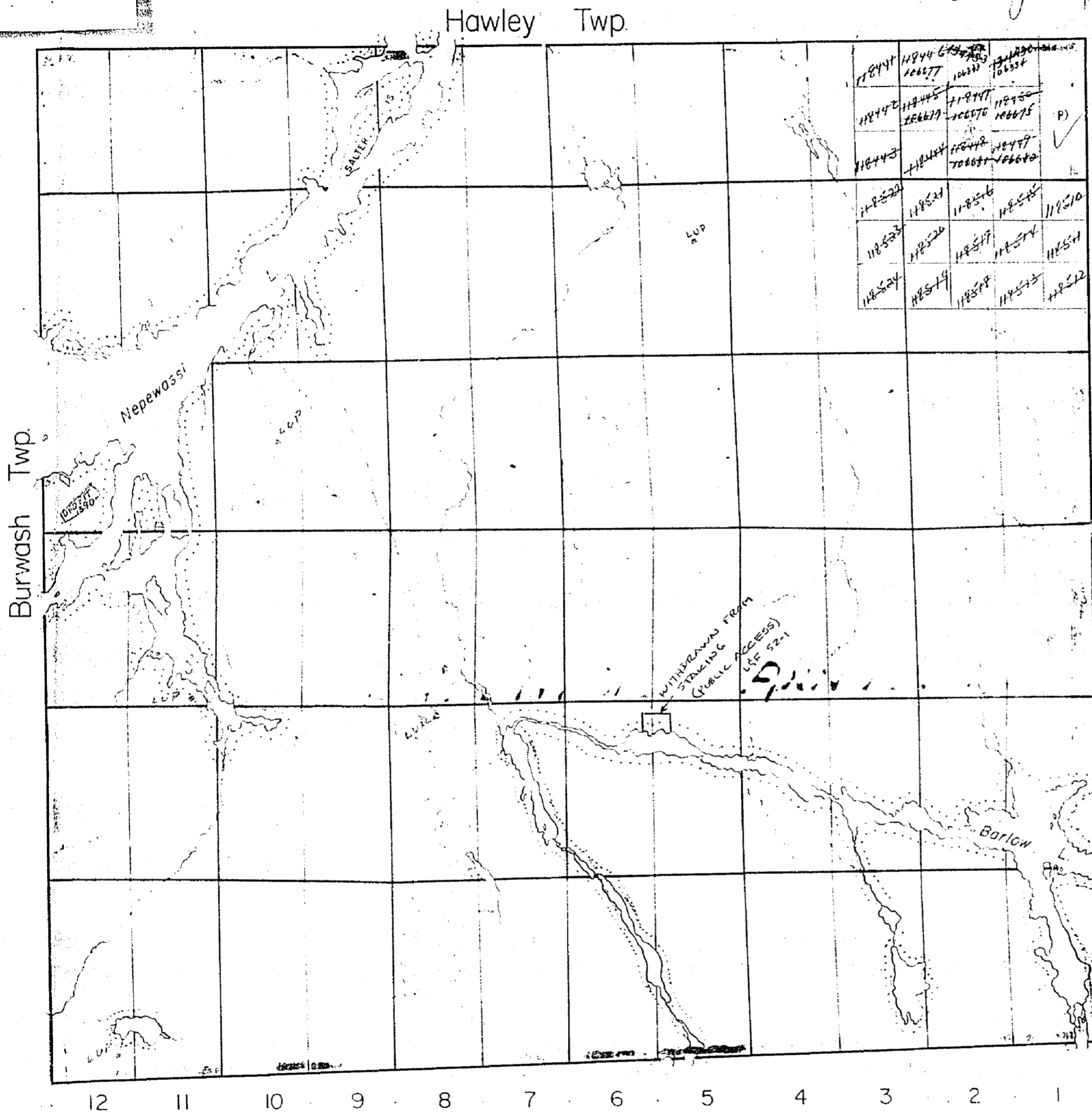
Nepewossi

Barlow

Hoskin Twp.

12 11 10 9 8 7 6 5 4 3 2 1

*Range full*



THE TOWNSHIP OF

# HENDRIE

DISTRICT OF SUDBURY

SUDBURY MINING DIVISION

SCALE 1-INCH=40 CHAINS

### LEGEND

- PATENTED LAND (P)
- CROWN LAND SALE C.S.
- LEASES (L)
- LOCATED LAND Loc.
- LICENSE OF OCCUPATION L.O.
- ROADS — — — — —
- IMPROVED ROADS — — — — —
- KING'S HIGHWAY — — — — —
- POWER LINES — — — — —
- RAILWAYS — — — — —
- MARSH OR MUSKES — — — — —

### NOTES

400' Reserve to Dept of Lands & Forests shown thus

# HENDRIE

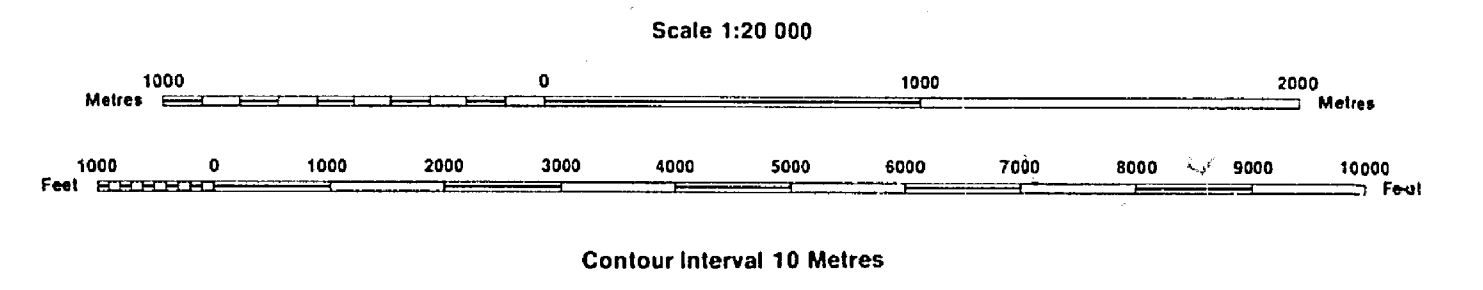
PLAN NO. — M-927

DEPARTMENT OF MINES  
— ONTARIO —

### INDEX TO LAND DISPOSITION

PLAN  
**G-4061**  
 TOWNSHIP  
**HENDRIE**

M.N.R. ADMINISTRATIVE DISTRICT  
**SUDBURY**  
 MINING DIVISION  
**SUDBURY**  
 LAND TITLES/REGISTRY DIVISION  
**SUDBURY**



**AREAS WITHDRAWN FROM DISPOSITION**  
 MRO - Mining Rights Only  
 SRO - Surface Rights Only  
 M + S - Mining and Surface Rights

### SYMBOLS

Boundary	
Township, Meridian, Baseline	—
Flood allowance; surveyed	—
shoreline	—
Lot/Concession; surveyed	—
unsurveyed	—
Parcel; surveyed	—
unsurveyed	—
Right-of-way; road	—
railway	—
utility	—
Reservation	—
Cliff, Pit, Pile	—
Contour	—
Interpolated	—
Approximate	—
Depression	—
Control point (horizontal)	—
Flooded land	—
Mine head frame	—
Pipeline (above ground)	—
Railway; single track	—
double track	—
abandoned	—
Road; highway, county, township	—
access	—
trail, bush	—
Shoreline (original)	—
Transmission line	—
Wooded area	—

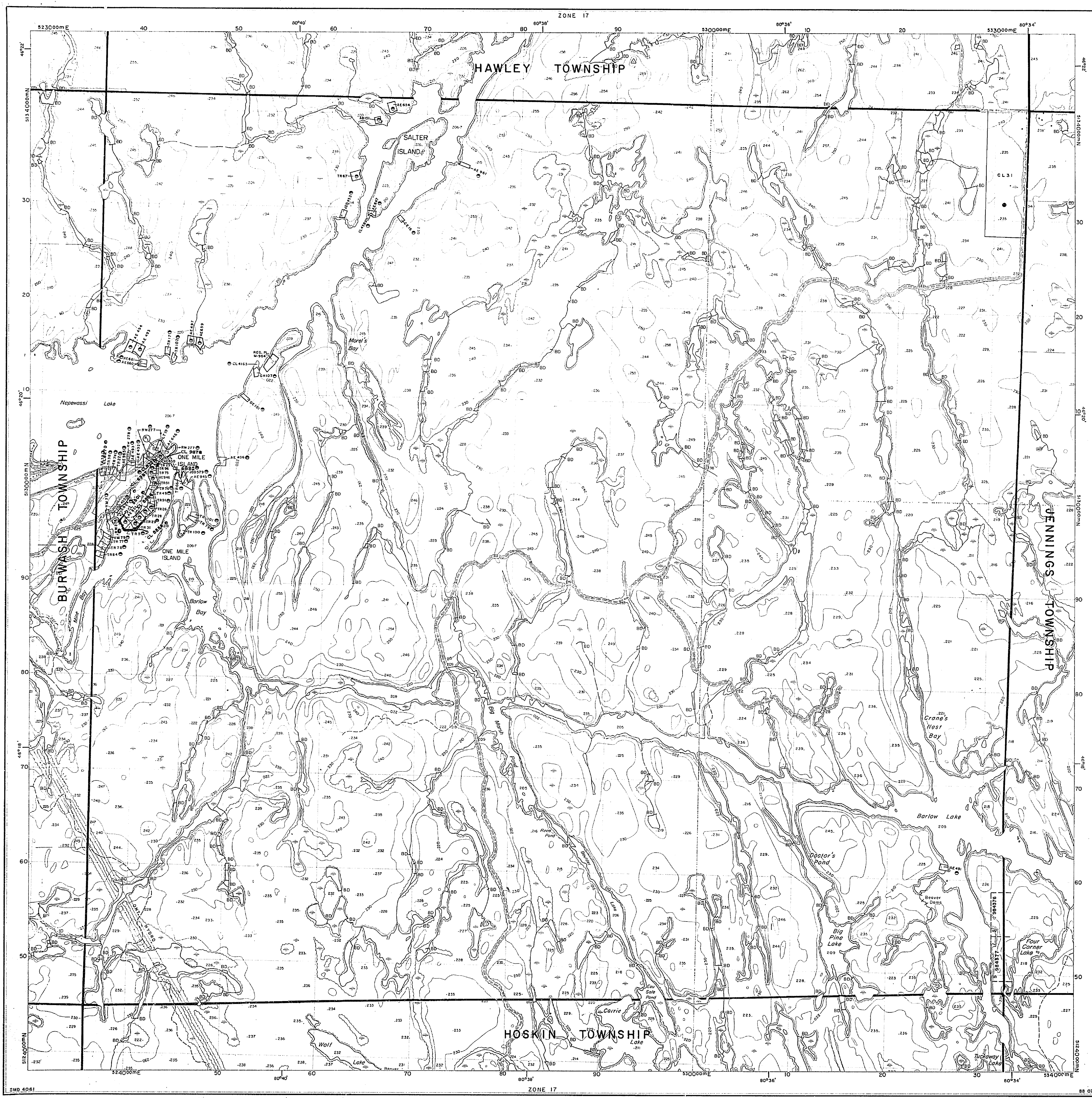
### NOTES

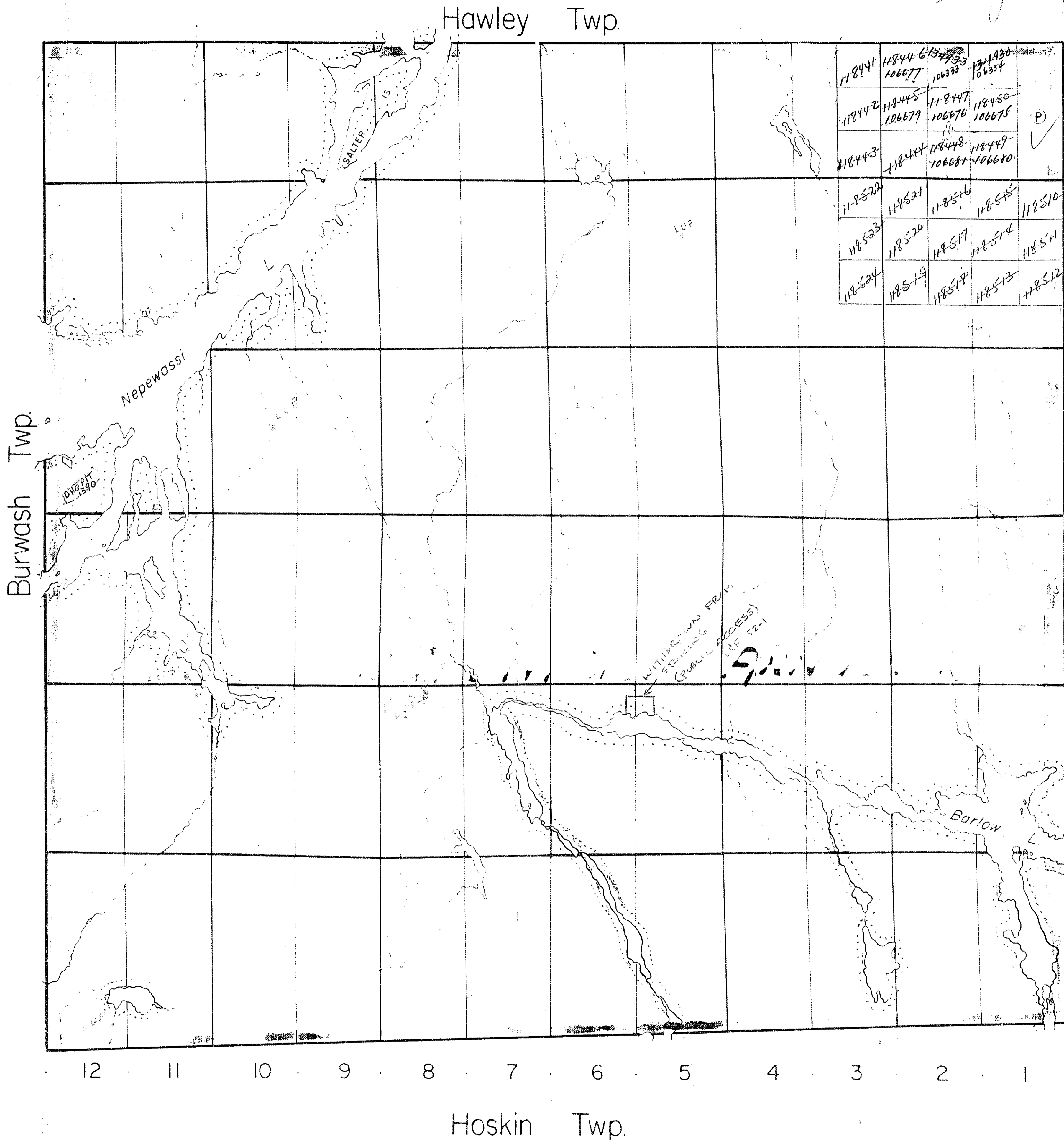
SUBDIVISION OF THIS TOWNSHIP INTO LOTS  
 AND CONCESSIONS WAS ANNULLED  
 APRIL 10, 1953

### DISPOSITION OF CROWN LANDS

Patent	●
Surface & Mining Rights	○
Surface Rights Only	○
Mining Rights Only	○
Lease	■
Surface & Mining Rights	■
Surface Rights Only	■
Mining Rights Only	■
Licence of Occupation	▼
Order-in-Council	OC
Cancelled	○
Reservation	○
Sand & Gravel	○

THE INFORMATION THAT  
 APPEARS ON THIS MAP  
 HAS BEEN COMPILED  
 FROM VARIOUS SOURCES,  
 AND ACCURACY IS NOT  
 GUARANTEED. THOSE  
 WISHING TO MAKE MIN-  
 ING CLAIMS SHOULD CON-  
 SULT WITH THE MINING  
 RECORDER, MINISTRY OF  
 NORTHERN DEVELOP-  
 MENT AND MINES, FOR AD-  
 DITIONAL INFORMATION  
 ON THE STATUS OF THE  
 LANDS SHOWN HEREON.





THE TOWNSHIP OF

# HENDRIE

DISTRICT OF SUDBURY

SUDBURY MINING DIVISION

SCALE: 1-INCH=40 CHAINS

## LEGEND

- PATENTED LAND Ⓟ
- CROWN LAND SALE C.S.
- LEASES Ⓛ
- LOCATED LAND Loc.
- LICENSE OF OCCUPATION L.O.
- ROADS
- IMPROVED ROADS
- KING'S HIGHWAY
- POWER LINES
- RAILWAYS
- MARSH OR MUSKES

## NOTES

400' Reserve to Dept of Lands & Forests shown thus

# HENDRIE

PLAN NO. - M-927

DEPARTMENT OF MINES  
—ONTARIO—

*L.R. Used.  
Twp file*

THE TOWNSHIP  
OF

# HENDRIE


DISTRICT OF  
SUDBURY  
SUDBURY  
MINING DIVISION

SCALE: 1-INCH=40 CHAINS

### LEGEND

- PATENTED LAND Ⓟ
- CROWN LAND SALE C.S.
- LEASES Ⓛ
- LOCATED LAND Loc.
- LICENSE OF OCCUPATION L.O.
- ROADS
- IMPROVED ROADS
- KING'S HIGHWAY
- POWER LINES
- RAILWAYS
- MARSH OR MUSKEG

### NOTES

200' Reserve to Dept. of Land  
shown thus: 

*all open for staking  
letter July 24/01*

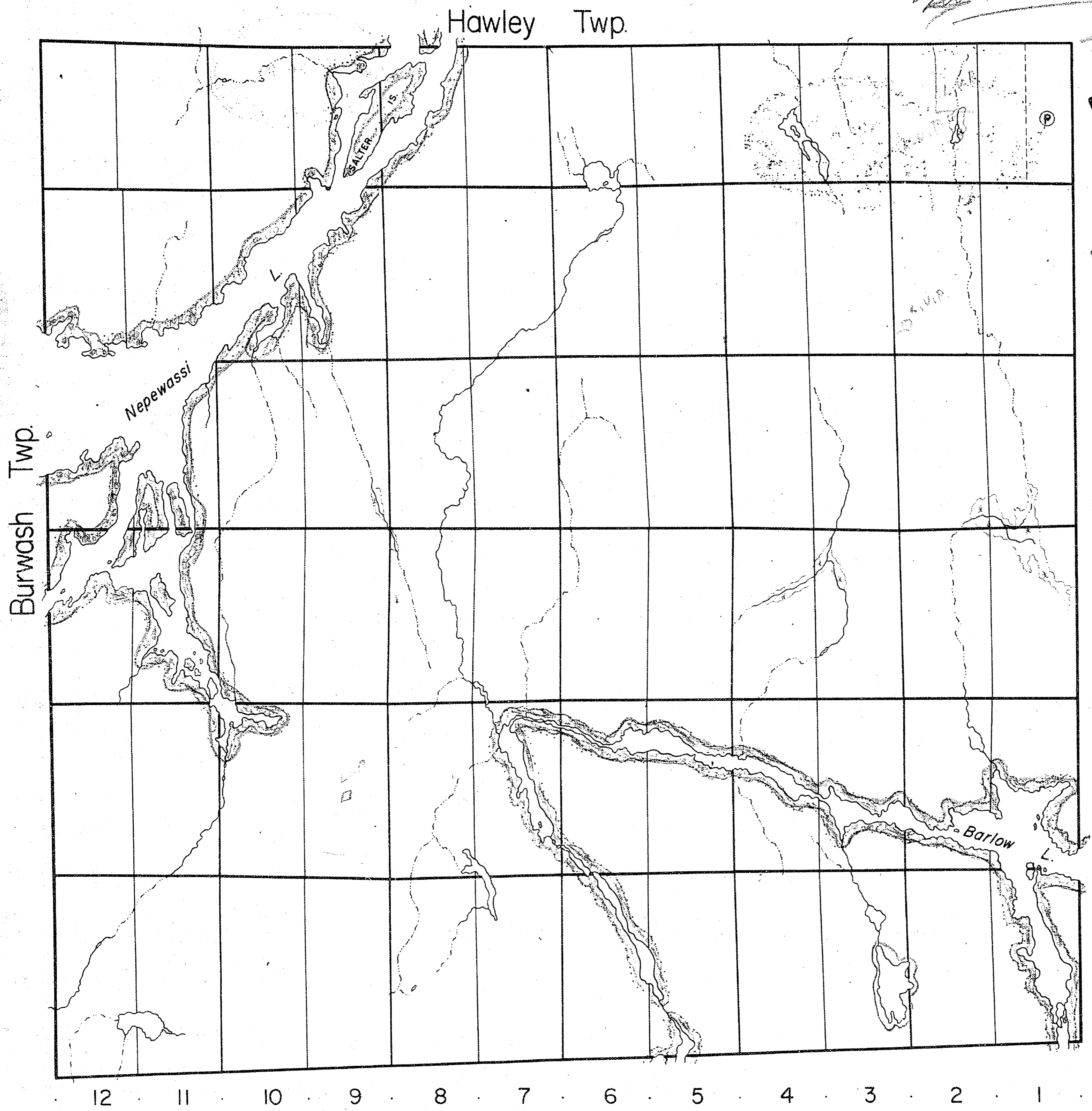
400' Res.

927

# M 927

PLAN NO. - S. 247

DEPARTMENT OF MINES  
- ONTARIO -



VI

V

IV

III

II

I

Jennings Twp.

Hawley Twp.

Burwash Twp.

Hoskin Twp.

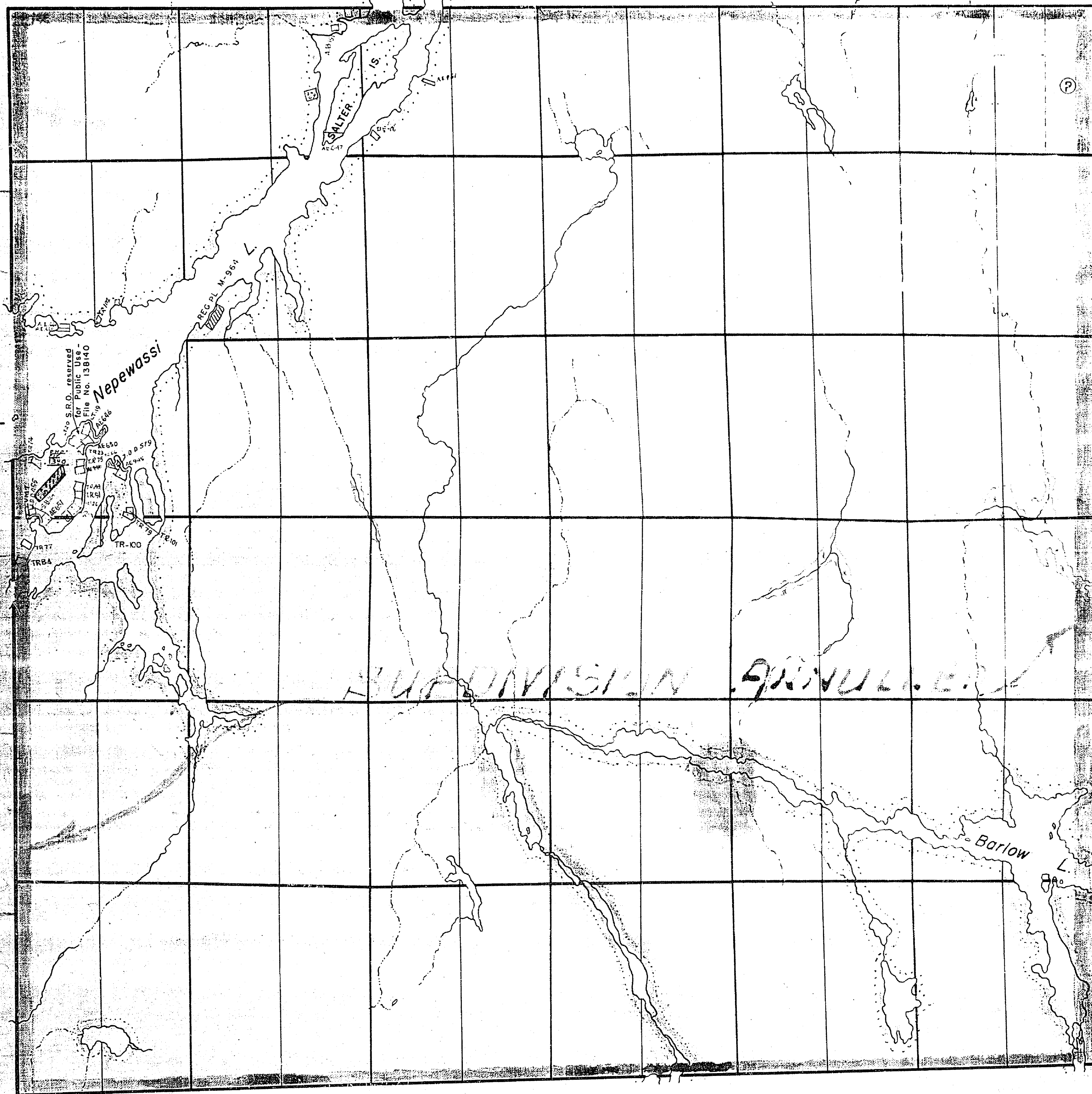
12 11 10 9 8 7 6 5 4 3 2 1

8 6 4 2 2 4 6 8

OFFICE USE ONLY

Hawley Twp.

Burwash Twp.



12 11 10 9 8 7 6 5 4 3 2 1

Hoskin Twp.

VI

V

IV

III

II

I

Jennings Twp.

THE TOWNSHIP OF

# HENDRIE

DISTRICT OF SUDBURY

SUDBURY MINING DIVISION


SCALE: 1-INCH=40 CHAINS

### LEGEND

PATENTED LAND	Ⓟ
CROWN LAND SALE	C.S.
LEASES	Ⓛ
LOCATED LAND	Loc.
LICENSE OF OCCUPATION	L.O.
ROADS	
IMPROVED ROADS	
KING'S HIGHWAY	
POWER LINES	
RAILWAYS	
MARSH OR MUSKEG	

### NOTES

400' Surface Rights Reservation around all Lakes and Rivers.



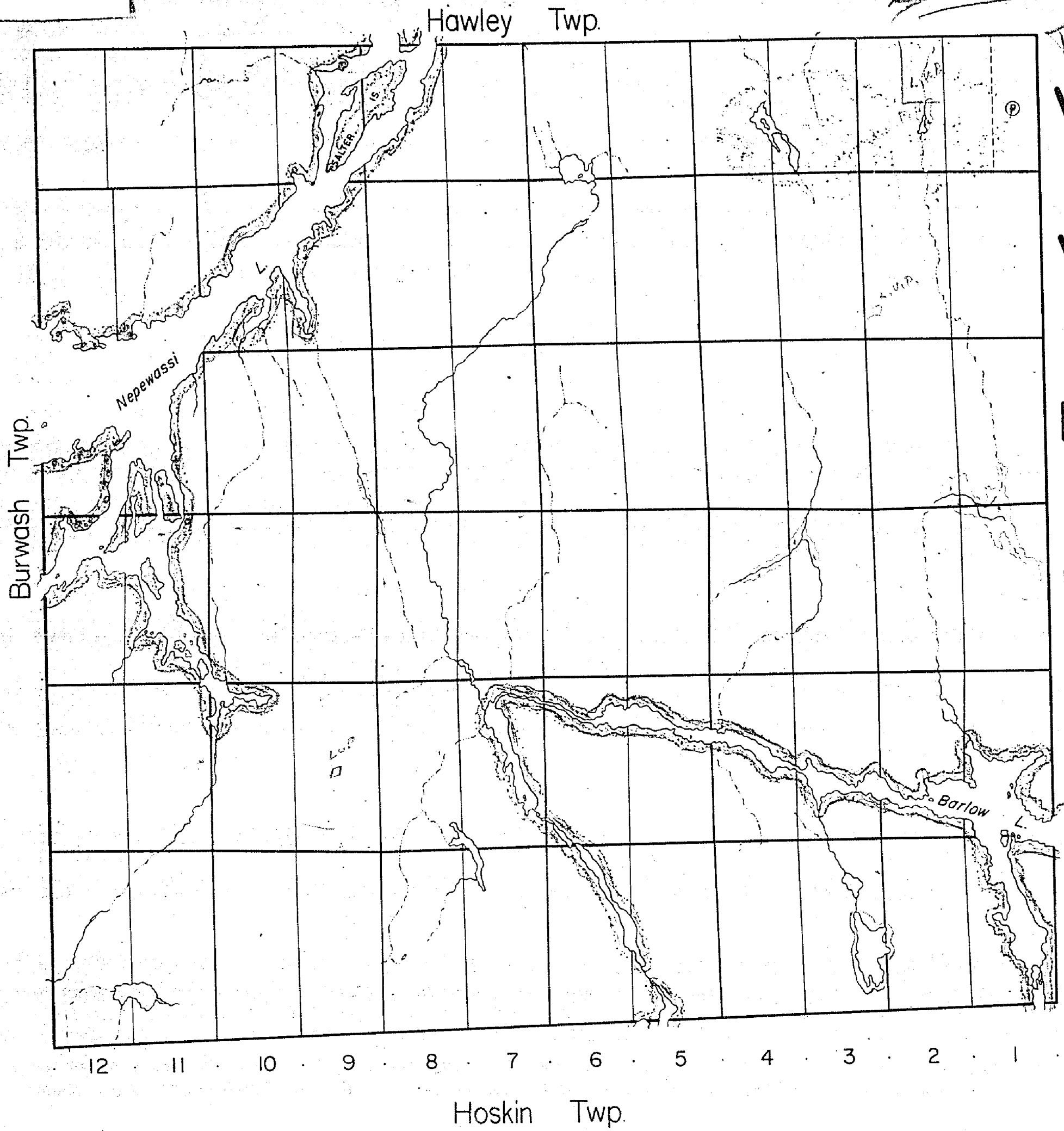
# HENDRIE

PLAN NO. - M-927

ONTARIO  
MINISTRY OF NATURAL RESOURCES  
SURVEYS AND MAPPING BRANCH

927

*L.R. used.  
Twp file*



THE TOWNSHIP  
OF  
**HENDRIE**  
DISTRICT OF  
SUDBURY  
SUDBURY  
MINING DIVISION  
SCALE: 1-INCH=40 CHAINS

VI  
V O L  
IV

Jennings Twp.

LEGEND

- |                       |      |
|-----------------------|------|
| PATENTED LAND         | Ⓟ    |
| CROWN LAND SALE       | C.S. |
| LEASES                | Ⓞ    |
| LOCATED LAND          | Loc. |
| LICENSE OF OCCUPATION | L.O. |
| ROADS                 |      |
| IMPROVED ROADS        |      |
| KING'S HIGHWAY        |      |
| POWER LINES           |      |
| RAILWAYS              |      |
| MARSH OR MUSKEG       |      |

NOTES

200-Reserve to Dept. of Lands & Forests  
shown thus:

*all open for staking; see Stevens  
letter July 26/11*

*400' R.R.*

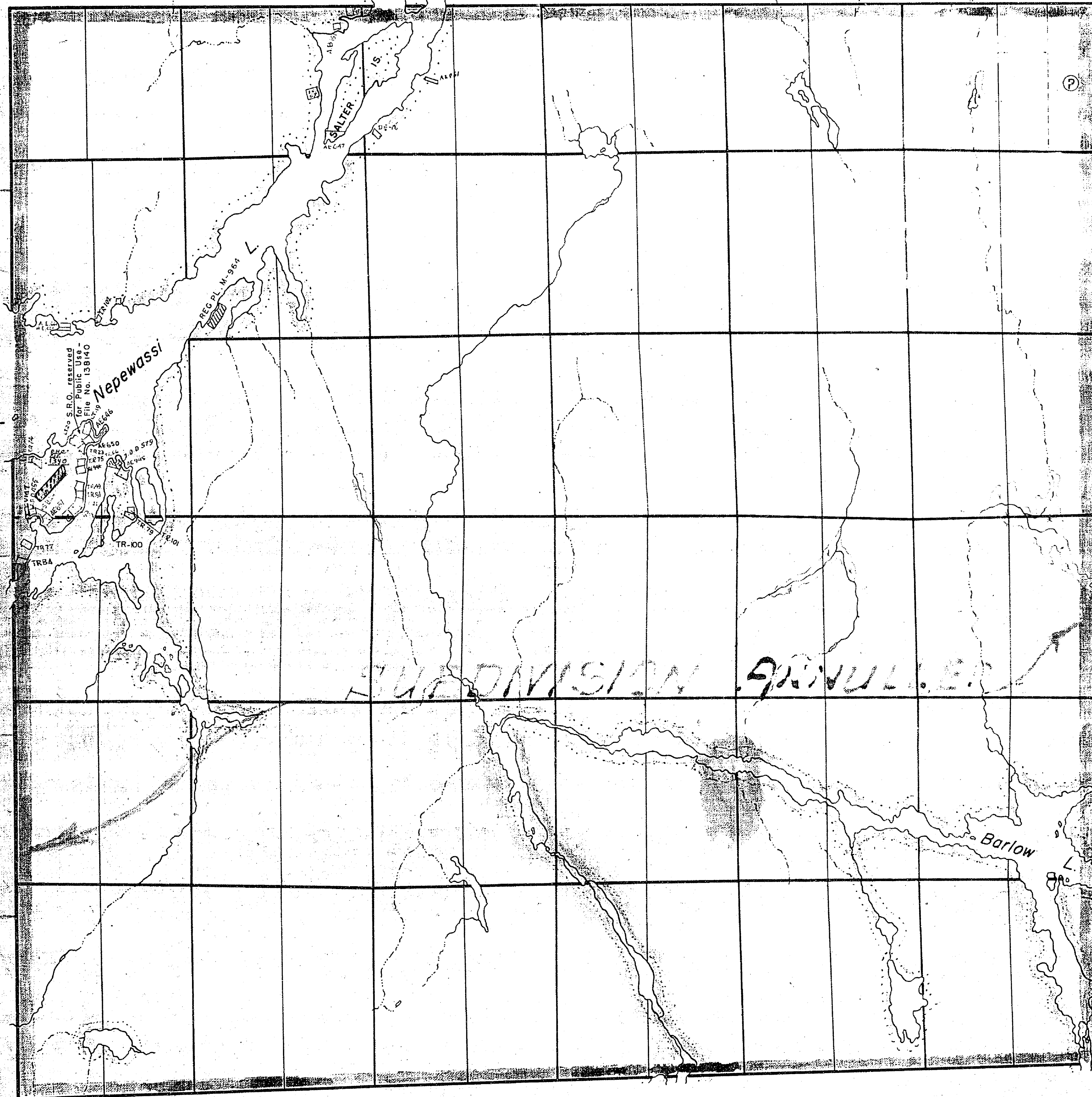
**M 927**

PLAN NO. —S.247

DEPARTMENT OF MINES  
—ONTARIO—

OFFICE USE ONLY

Hawley Twp.



Burwash Twp.

Hoskin Twp.

VI

V

IV

III

II

I

Jennings Twp.

THE TOWNSHIP OF

# HENDRIE

DISTRICT OF  
SUDBURY

SUDBURY  
MINING DIVISION


SCALE: 1-INCH=40 CHAINS

### LEGEND

PATENTED LAND	Ⓟ
CROWN LAND SALE	C.S.
LEASES	Ⓛ
LOCATED LAND	Loc.
LICENSE OF OCCUPATION	L.O.
ROADS	
IMPROVED ROADS	
KING'S HIGHWAY	
POWER LINES	
RAILWAYS	
MARSH OR MUSKEG	

### NOTES

400' Surface Rights Reservation around  
all Lakes and Rivers.



# HENDRIE

PLAN NO. - M-927



July 1984

THE TOWNSHIP OF  
OF

# HENDRIE

DISTRICT OF  
SUDBURY

SUDBURY  
MINING DIVISION

SCALE 1-INCH=40 CHAINS

### LEGEND

PATENTED LAND	Ⓟ
CROWN LAND SALE	C.S.
LEASES	Ⓛ
LOCATED LAND	Loc.
LICENSE OF OCCUPATION	L.O.
ROADS	
IMPROVED ROADS	
KING'S HIGHWAY	
POWER LINES	
RAILWAYS	
MARSH OR MUSKEG	

### NOTES

400' Surface Rights Reservation around  
all Lakes and Rivers.

CL 4589 - PLAN 53R-10892 Part 1

# HENDRIE

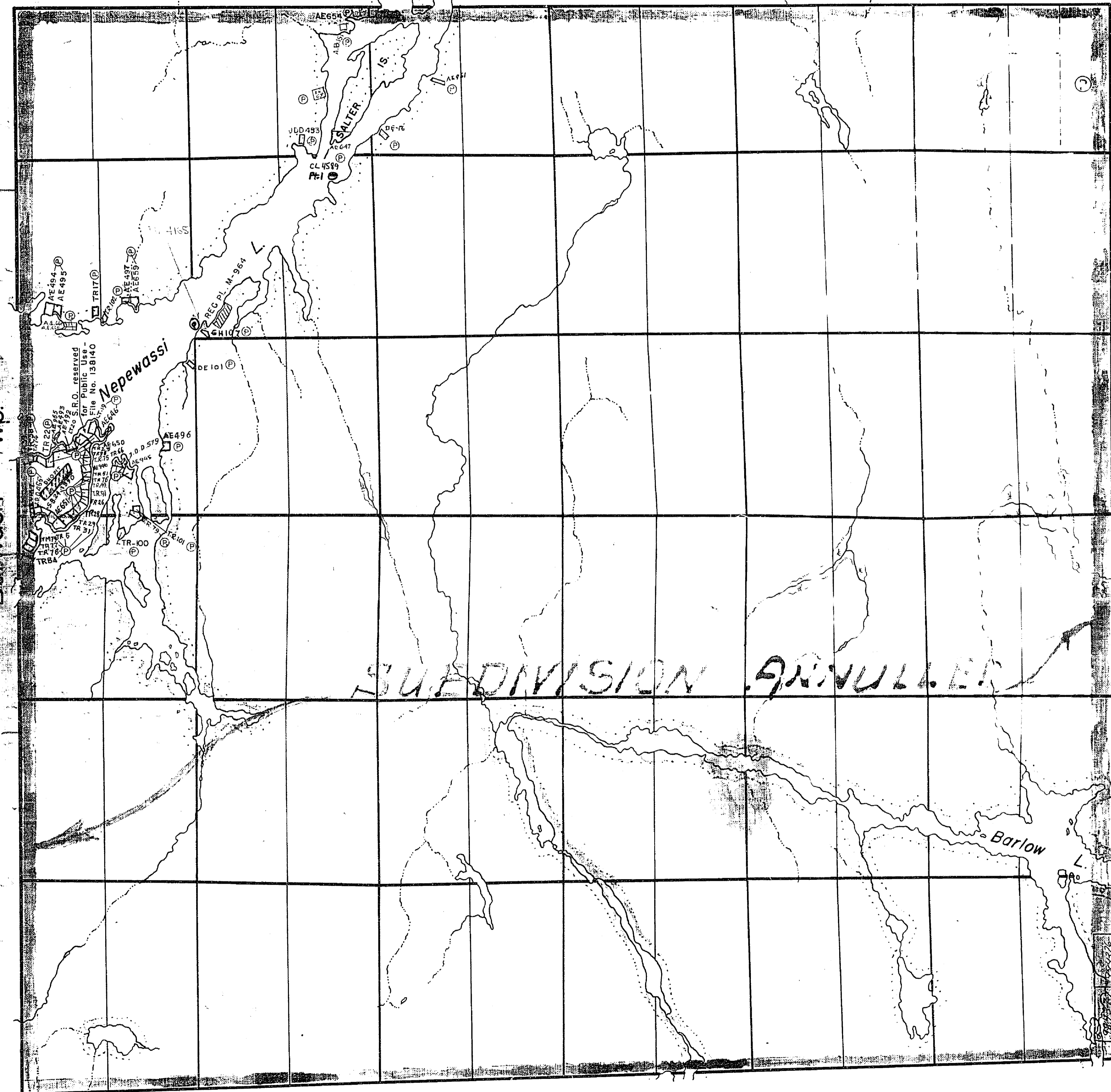
## PLAN NO. - M-927

MINISTRY OF NATURAL RESOURCES  
SURVEYS AND MAPPING BRANCH

Hawley Twp.

Burwash Twp.

Hoskin Twp.



VI

V

IV

III

II

I

Jennings Twp.

12 · 11 · 10 · 9 · 8 · 7 · 6 · 5 · 4 · 3 · 2 · 1