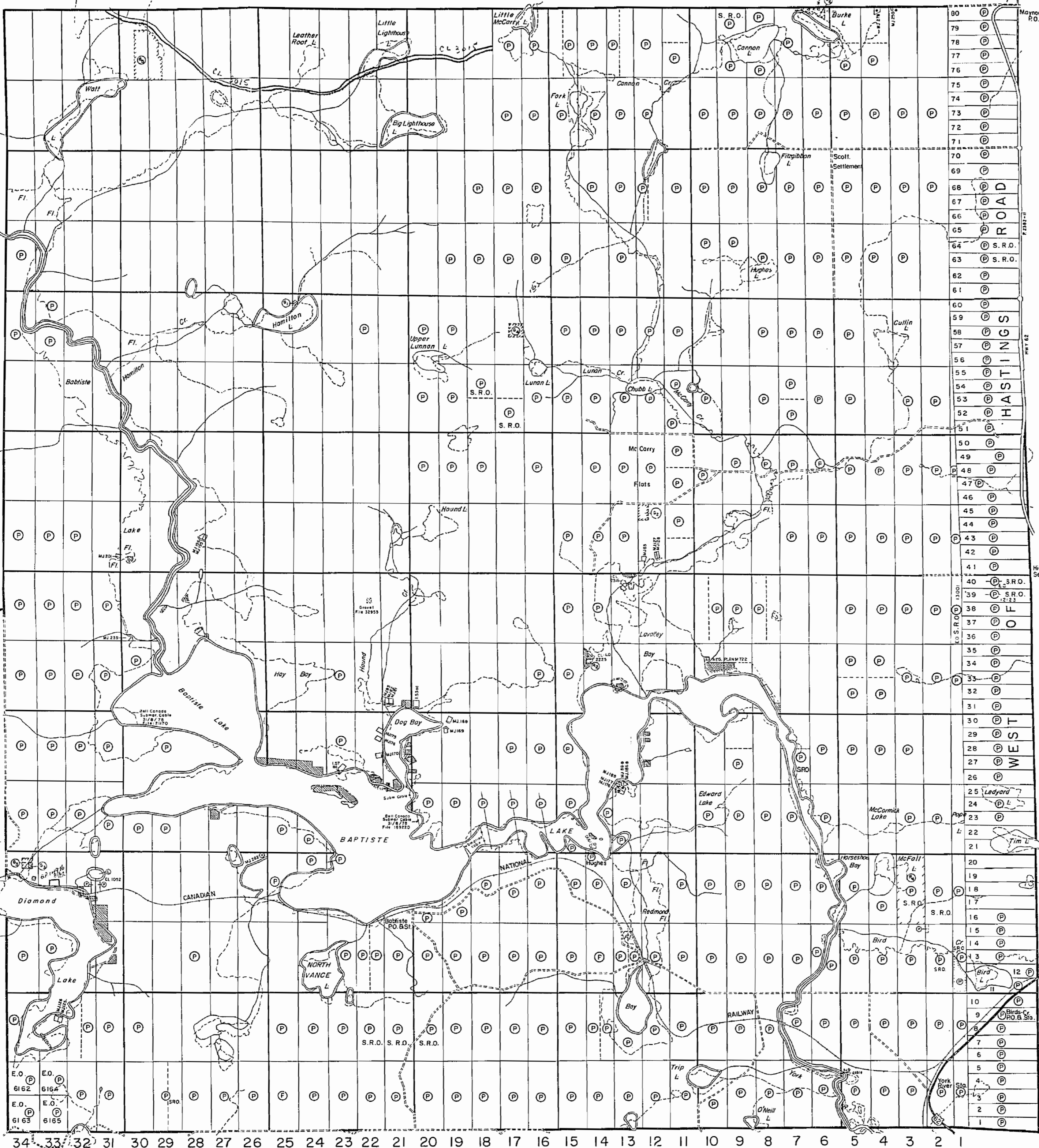


XVI
XV
XIV
XIII
XII
XI
X
IX
VIII
VII
VI
V
IV
III
II
I

Harcourt Twp. (M.100)

Cardiff Twp. (M.69)



| | |
|----|---|
| 80 | P |
| 79 | P |
| 78 | P |
| 77 | P |
| 76 | P |
| 75 | P |
| 74 | P |
| 73 | P |
| 72 | P |
| 71 | P |
| 70 | P |
| 69 | P |
| 68 | P |
| 67 | P |
| 66 | P |
| 65 | P |
| 64 | P |
| 63 | P |
| 62 | P |
| 61 | P |
| 60 | P |
| 59 | P |
| 58 | P |
| 57 | P |
| 56 | P |
| 55 | P |
| 54 | P |
| 53 | P |
| 52 | P |
| 51 | P |
| 50 | P |
| 49 | P |
| 48 | P |
| 47 | P |
| 46 | P |
| 45 | P |
| 44 | P |
| 43 | P |
| 42 | P |
| 41 | P |
| 40 | P |
| 39 | P |
| 38 | P |
| 37 | P |
| 36 | P |
| 35 | P |
| 34 | P |
| 33 | P |
| 32 | P |
| 31 | P |
| 30 | P |
| 29 | P |
| 28 | P |
| 27 | P |
| 26 | P |
| 25 | P |
| 24 | P |
| 23 | P |
| 22 | P |
| 21 | P |
| 20 | P |
| 19 | P |
| 18 | P |
| 17 | P |
| 16 | P |
| 15 | P |
| 14 | P |
| 13 | P |
| 12 | P |
| 11 | P |
| 10 | P |
| 9 | P |
| 8 | P |
| 7 | P |
| 6 | P |
| 5 | P |
| 4 | P |
| 3 | P |
| 2 | P |
| 1 | P |

LEGEND

- PATENTED LAND ● or P
- CROWN LAND SALE C.S.
- LEASES L
- LOCATED LAND Loc
- LICENSE OF OCCUPATION L.O.
- MINING RIGHTS ONLY M.R.O.
- SURFACE RIGHTS ONLY S.R.O.
- ROADS
- IMPROVED ROADS
- KING'S HIGHWAYS
- RAILWAYS
- POWER LINES
- MARSH OR MUSKEG
- MINES
- PATENTED S.R.O.
- CANCELLED

NOTES

This Map Is Not To Be Used
FOR SURVEY PURPOSES

400' surface rights reservation along the shores
of all lakes and rivers.

For status of summer resort locations shown
thus: _____

Please contact Ministry of Natural Resources.

Original shoreline shown thus: _____
F.R.I. shoreline shown thus: _____

AREAS WITHDRAWN FROM STAKING

| S.R. - SURFACE RIGHTS | M.R. - MINING RIGHTS |
|---------------------------|---------------------------------|
| Section | Order No. Date Disposition File |
| Withdrawn from staking | JUNE 24, 1949 S.R. 10157 |
| MNR Reserve Public Access | JUNE 15, 1978 S.R. 166503 |
| 43 (R.S.O. 1970) | W. 48/75 2/9/75 M.R. 23249 |

- SAND and GRAVEL**
- MNR PIT #101
 - GRAVEL FILE 27567
 - GRAVEL FILE 25872
 - MNR PIT #141
 - GRAVEL PIT NO. 104 FILE: 123253
 - GRAVEL FILE 13656

DATE OF ISSUE
SEP 24 1980
SURVEYS AND MAPPING

J.P. von K.

McClure Twp. (M.132)

D.M. THE TOWNSHIP
Bancroft OF "A"
M-103
HERSCHEL

COUNTY OF
HASTINGS

EASTERN ONTARIO
MINING DIVISION

SCALE: 1-INCH = 40 CHAINS

LEGEND

- PATENTED LAND ● or ⊙
- CROWN LAND SALE C.S.
- LEASES ⊙
- LOCATED LAND Loc.
- LICENSE OF OCCUPATION L.O.
- MINING RIGHTS ONLY M.R.O.
- SURFACE RIGHTS ONLY S.R.O.
- ROADS
- IMPROVED ROADS
- KING'S HIGHWAYS
- RAILWAYS
- POWER LINES
- MARSH OR MUSKOGEE
- MINES
- PATENTED S.R.O.
- CANCELLED

NOTES

This Map Is Not To Be Used
FOR SURVEY PURPOSES

400' surface rights reservation along the shores
of all lakes and rivers.

For status of summer resort locations shown
thus:
Please contact Ministry of Natural Resources.

Original shoreline shown thus:
F.R.I. shoreline shown thus:

AREAS WITHDRAWN FROM STAKING

| S.R. | SECTION | ORDER NO. | DATE | DISPOSITION | FILE |
|------|------------------------|---------------|---------------|-------------|--------|
| ⊙ | Withdrawn from staking | | JUNE 24, 1949 | S.R. | 10157 |
| ⊙ | MNR Reserve | Public Access | JUNE 15, 1978 | S.R. | 108503 |
| ⊙ | 43 (R.S.O. 1970) | W. 48/75 | 2/9/75 | M.R. | 25249 |

SAND and GRAVEL

- ⊙ MNR PIT #7101
- ⊙ GRAVEL FILE 27567
- ⊙ GRAVEL FILE 25872
- ⊙ MNR. PIT #5141
- ⊙ GRAVEL PIT NO. 164 FILE: 123233
- ⊙ GRAVEL FILE 13056
- ⊙ QUARRY PERMIT

DATE OF ISSUE
JUL 15 1982
Ministry of Natural Resources
TORONTO

PLAN NO.- **M.103**

ONTARIO
MINISTRY OF NATURAL RESOURCES
SURVEYS AND MAPPING BRANCH

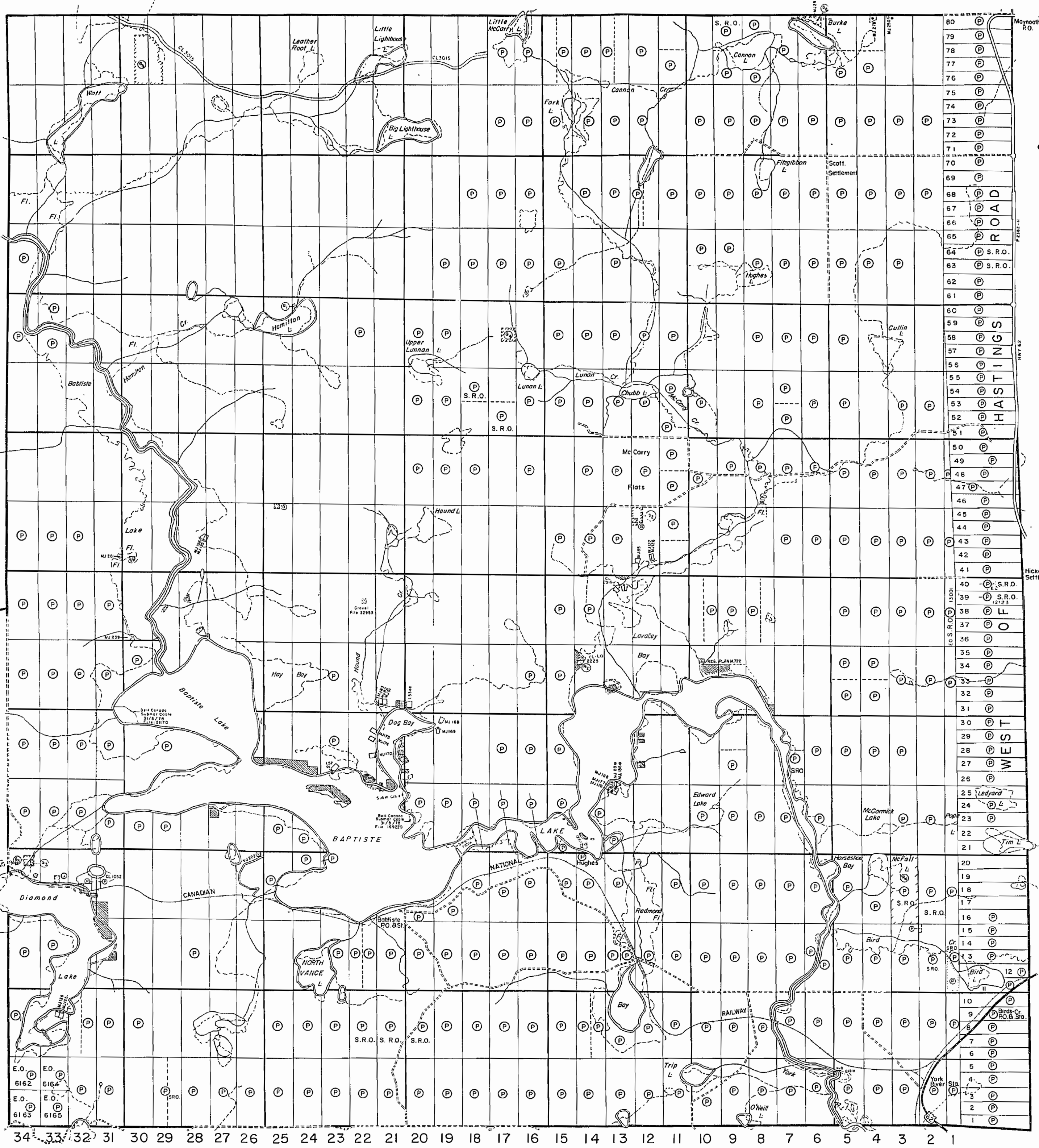
XVI
XV
XIV
XIII
XII
XI
X
IX
VIII
VII
VI
V
IV
III
II
I

Harcourt Twp. (M.100)

Cardiff Twp. (M.69)

Monteagle Twp. (M.128)

Faraday Twp. (M.90)



COUNTY OF
 HASTINGS
 D.M. BANCROFT
 EASTERN ONTARIO
 MINING DIVISION

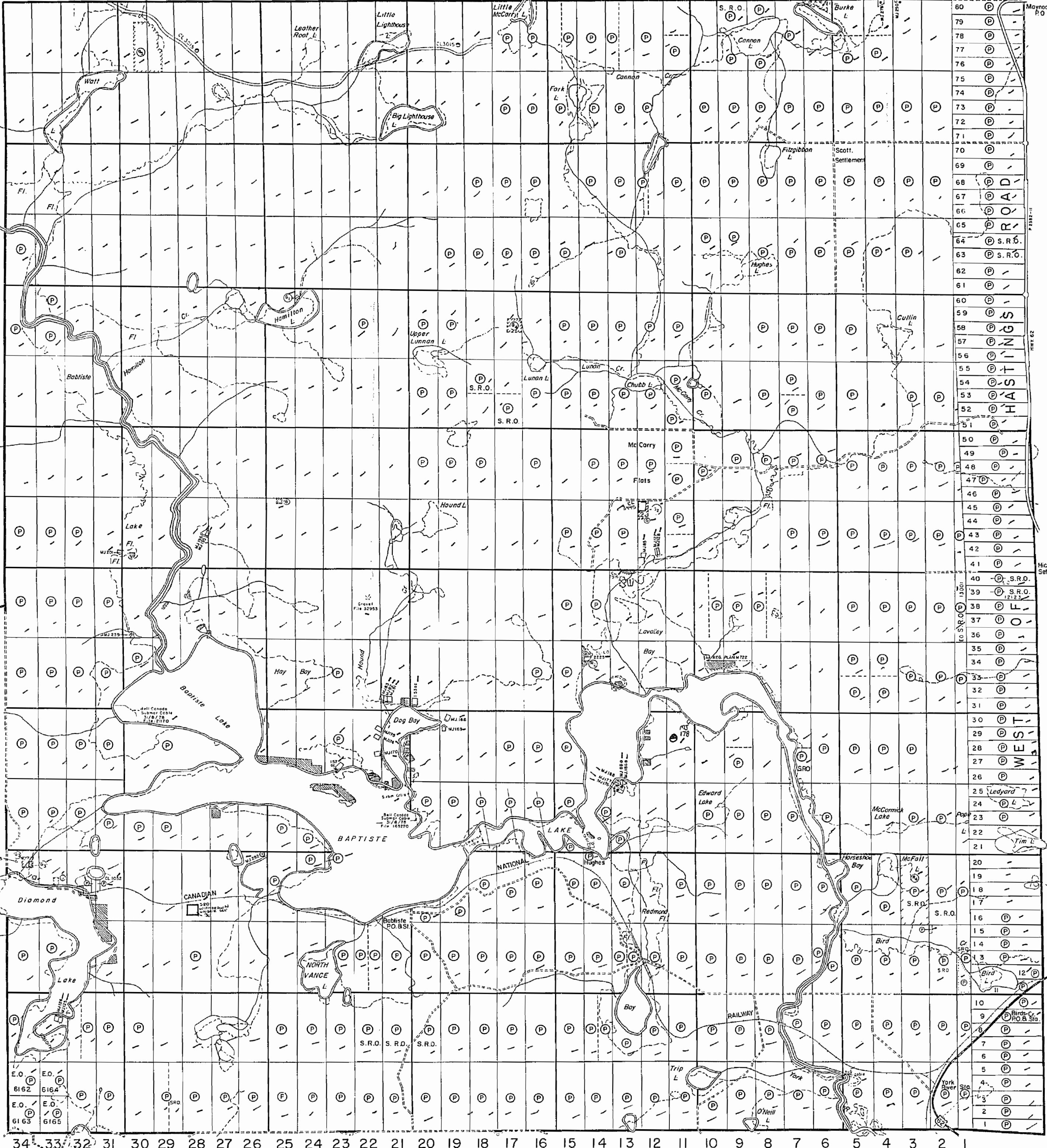
SCALE: 1-INCH = 40 CHAINS

XVI
 XV
 XIV
 XIII
 XII
 XI
 X
 IX
 VIII
 VII
 VI
 V
 IV
 III
 II
 I

Harcourt Twp. (M.100)

Cardiff Twp. (M.69)

Faraday Twp. (M.90)



| | |
|----|----------|
| 60 | P |
| 79 | P |
| 78 | P |
| 77 | P |
| 76 | P |
| 75 | P |
| 74 | P |
| 73 | P |
| 72 | P |
| 71 | P |
| 70 | P |
| 69 | P |
| 68 | P |
| 67 | P |
| 66 | P |
| 65 | P |
| 64 | P S.R.O. |
| 63 | P S.R.O. |
| 62 | P |
| 61 | P |
| 60 | P |
| 59 | P |
| 58 | P |
| 57 | P |
| 56 | P |
| 55 | P |
| 54 | P |
| 53 | P |
| 52 | P |
| 51 | P |
| 50 | P |
| 49 | P |
| 48 | P |
| 47 | P |
| 46 | P |
| 45 | P |
| 44 | P |
| 43 | P |
| 42 | P |
| 41 | P |
| 40 | P S.R.O. |
| 39 | P S.R.O. |
| 38 | P |
| 37 | P |
| 36 | P |
| 35 | P |
| 34 | P |
| 33 | P |
| 32 | P |
| 31 | P |
| 30 | P |
| 29 | P |
| 28 | P |
| 27 | P |
| 26 | P |
| 25 | P |
| 24 | P |
| 23 | P |
| 22 | P |
| 21 | P |
| 20 | P |
| 19 | P |
| 18 | P |
| 17 | P |
| 16 | P |
| 15 | P |
| 14 | P |
| 13 | P |
| 12 | P |
| 11 | P |
| 10 | P |
| 9 | P |
| 8 | P |
| 7 | P |
| 6 | P |
| 5 | P |
| 4 | P |
| 3 | P |
| 2 | P |
| 1 | P |

LEGEND

- PATENTED LAND ● or ⊙
- CROWN LAND SALE C.S.
- LEASES ⊙
- LOCATED LAND Loc.
- LICENSE OF OCCUPATION L.O.
- MINING RIGHTS ONLY M.R.O.
- SURFACE RIGHTS ONLY S.R.O.
- ROADS ———
- IMPROVED ROADS ———
- KING'S HIGHWAYS ———
- RAILWAYS ———
- POWER LINES ———
- MARSH OR MUSKEG ———
- MINES ———
- PATENTED S.R.O. ———
- CANCELLED ———

NOTES

This Map Is Not To Be Used
 FOR SURVEY PURPOSES—

400' surface rights reservation along the shores
 of all lakes and rivers.

For status of summer resort locations shown
 thus: ———

Please contact Ministry of Natural Resources.

Original shoreline shown thus: ———
 F.R.I. shoreline shown thus: ———

AREAS WITHDRAWN FROM STAKING

| S.R. - SURFACE RIGHTS | M.R. - MINING RIGHTS | | | |
|-----------------------|----------------------|---------------|-------------|--------|
| Section | Order No. | Date | Disposition | File |
| 39 | 12123 | JUNE 24, 1949 | S.R. | 10157 |
| 37 | 188503 | JUNE 15, 1978 | S.R. | 188503 |
| 43 | 19701 | 2/9/75 | M.R. | 23249 |

- SAND and GRAVEL**
- ① MNR PIT 48101
 - ② GRAVEL FILE 27567
 - ③ GRAVEL FILE 25872
 - ④ MNR PIT 48141
 - ⑤ GRAVEL PIT NO. 164 FILE 123233
 - ⑥ GRAVEL FILE 13856
 - ⑦ QUARRY PERMIT

DATE OF ISSUE
 JUL - 5 1983
 Ministry of Natural Resources
 TORONTO

J.P. von K.

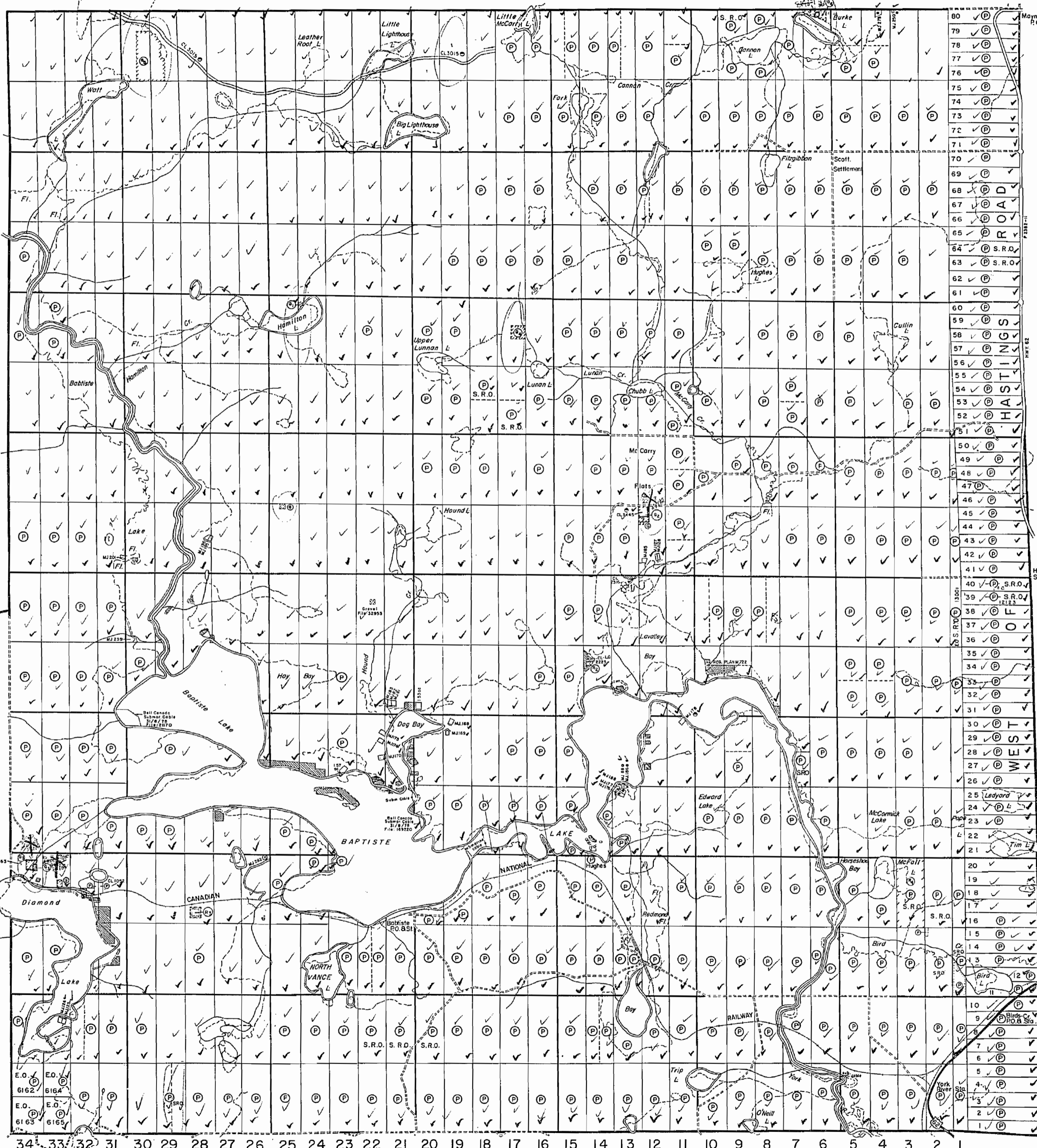
McClure Twp. (M.132)

THE TOWNSHIP
A OF M103
HERSCHEL
COUNTY OF HASTINGS
DUNCROFT DISTRICT
SOUTHERN ONTARIO
MINING DIVISION
RESIDENT GEOLOGIST-TWEED
SCALE: 1-INCH = 40 CHAINS

XVI
XV
XIV
XIII
XII
XI
X
IX
VIII
VII
VI
V
IV
III
II
I

Harcourt Twp. (M.100)

Cardiff Twp. (M.69)



| | | | |
|----|---|---|---|
| 80 | ✓ | ✓ | ✓ |
| 79 | ✓ | ✓ | ✓ |
| 78 | ✓ | ✓ | ✓ |
| 77 | ✓ | ✓ | ✓ |
| 76 | ✓ | ✓ | ✓ |
| 75 | ✓ | ✓ | ✓ |
| 74 | ✓ | ✓ | ✓ |
| 73 | ✓ | ✓ | ✓ |
| 72 | ✓ | ✓ | ✓ |
| 71 | ✓ | ✓ | ✓ |
| 70 | ✓ | ✓ | ✓ |
| 69 | ✓ | ✓ | ✓ |
| 68 | ✓ | ✓ | ✓ |
| 67 | ✓ | ✓ | ✓ |
| 66 | ✓ | ✓ | ✓ |
| 65 | ✓ | ✓ | ✓ |
| 64 | ✓ | ✓ | ✓ |
| 63 | ✓ | ✓ | ✓ |
| 62 | ✓ | ✓ | ✓ |
| 61 | ✓ | ✓ | ✓ |
| 60 | ✓ | ✓ | ✓ |
| 59 | ✓ | ✓ | ✓ |
| 58 | ✓ | ✓ | ✓ |
| 57 | ✓ | ✓ | ✓ |
| 56 | ✓ | ✓ | ✓ |
| 55 | ✓ | ✓ | ✓ |
| 54 | ✓ | ✓ | ✓ |
| 53 | ✓ | ✓ | ✓ |
| 52 | ✓ | ✓ | ✓ |
| 51 | ✓ | ✓ | ✓ |
| 50 | ✓ | ✓ | ✓ |
| 49 | ✓ | ✓ | ✓ |
| 48 | ✓ | ✓ | ✓ |
| 47 | ✓ | ✓ | ✓ |
| 46 | ✓ | ✓ | ✓ |
| 45 | ✓ | ✓ | ✓ |
| 44 | ✓ | ✓ | ✓ |
| 43 | ✓ | ✓ | ✓ |
| 42 | ✓ | ✓ | ✓ |
| 41 | ✓ | ✓ | ✓ |
| 40 | ✓ | ✓ | ✓ |
| 39 | ✓ | ✓ | ✓ |
| 38 | ✓ | ✓ | ✓ |
| 37 | ✓ | ✓ | ✓ |
| 36 | ✓ | ✓ | ✓ |
| 35 | ✓ | ✓ | ✓ |
| 34 | ✓ | ✓ | ✓ |
| 33 | ✓ | ✓ | ✓ |
| 32 | ✓ | ✓ | ✓ |
| 31 | ✓ | ✓ | ✓ |
| 30 | ✓ | ✓ | ✓ |
| 29 | ✓ | ✓ | ✓ |
| 28 | ✓ | ✓ | ✓ |
| 27 | ✓ | ✓ | ✓ |
| 26 | ✓ | ✓ | ✓ |
| 25 | ✓ | ✓ | ✓ |
| 24 | ✓ | ✓ | ✓ |
| 23 | ✓ | ✓ | ✓ |
| 22 | ✓ | ✓ | ✓ |
| 21 | ✓ | ✓ | ✓ |
| 20 | ✓ | ✓ | ✓ |
| 19 | ✓ | ✓ | ✓ |
| 18 | ✓ | ✓ | ✓ |
| 17 | ✓ | ✓ | ✓ |
| 16 | ✓ | ✓ | ✓ |
| 15 | ✓ | ✓ | ✓ |
| 14 | ✓ | ✓ | ✓ |
| 13 | ✓ | ✓ | ✓ |
| 12 | ✓ | ✓ | ✓ |
| 11 | ✓ | ✓ | ✓ |
| 10 | ✓ | ✓ | ✓ |
| 9 | ✓ | ✓ | ✓ |
| 8 | ✓ | ✓ | ✓ |
| 7 | ✓ | ✓ | ✓ |
| 6 | ✓ | ✓ | ✓ |
| 5 | ✓ | ✓ | ✓ |
| 4 | ✓ | ✓ | ✓ |
| 3 | ✓ | ✓ | ✓ |
| 2 | ✓ | ✓ | ✓ |
| 1 | ✓ | ✓ | ✓ |

LEGEND

- PATENTED LAND ● or ⊙
- CROWN LAND SALE C.S.
- LEASES ⊙
- LOCATED LAND ⊙
- LICENSE OF OCCUPATION L.O.
- MINING RIGHTS ONLY M.R.O.
- SURFACE RIGHTS ONLY S.R.O.
- ROADS —
- IMPROVED ROADS —
- KING'S HIGHWAYS —
- RAILWAYS —
- POWER LINES —
- MARSH OR MUSKIEG —
- MINES —
- PATENTED S.R.O. —
- CANCELLED —

NOTES

This Map is Not To Be Used
— FOR SURVEY PURPOSES —

400' surface rights reservation along the shores
of all lakes and rivers.

For status of summer resort locations shown
thus:

Please contact Ministry of Natural Resources.

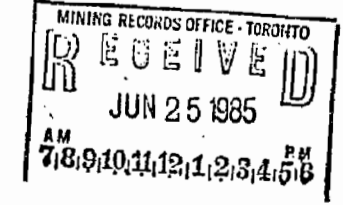
Original shoreline shown thus:

F.R.I. shoreline shown thus:

AREAS WITHDRAWN FROM STAKING

| S.R. - SURFACE RIGHTS | M.R. - MINING RIGHTS |
|-----------------------|---------------------------------|
| Section | Order No. Date Disposition File |
| 39 | 10157 |
| 38 | 10157 |
| 37 | 10157 |
| 36 | 10157 |
| 35 | 10157 |
| 34 | 10157 |
| 33 | 10157 |
| 32 | 10157 |
| 31 | 10157 |
| 30 | 10157 |
| 29 | 10157 |
| 28 | 10157 |
| 27 | 10157 |
| 26 | 10157 |
| 25 | 10157 |
| 24 | 10157 |
| 23 | 10157 |
| 22 | 10157 |
| 21 | 10157 |
| 20 | 10157 |
| 19 | 10157 |
| 18 | 10157 |
| 17 | 10157 |
| 16 | 10157 |
| 15 | 10157 |
| 14 | 10157 |
| 13 | 10157 |
| 12 | 10157 |
| 11 | 10157 |
| 10 | 10157 |
| 9 | 10157 |
| 8 | 10157 |
| 7 | 10157 |
| 6 | 10157 |
| 5 | 10157 |
| 4 | 10157 |
| 3 | 10157 |
| 2 | 10157 |
| 1 | 10157 |

- SAND and GRAVEL**
- ⊙ MNR PIT #101
 - ⊙ GRAVEL FILE 27567
 - ⊙ GRAVEL FILE 25872
 - ⊙ MNR. PIT #141
 - ⊙ GRAVEL FILE NO.164 FILE:123235
 - ⊙ GRAVEL FILE 13856
 - ⊙ QUARRY PERMIT



PLAN NO- M.103

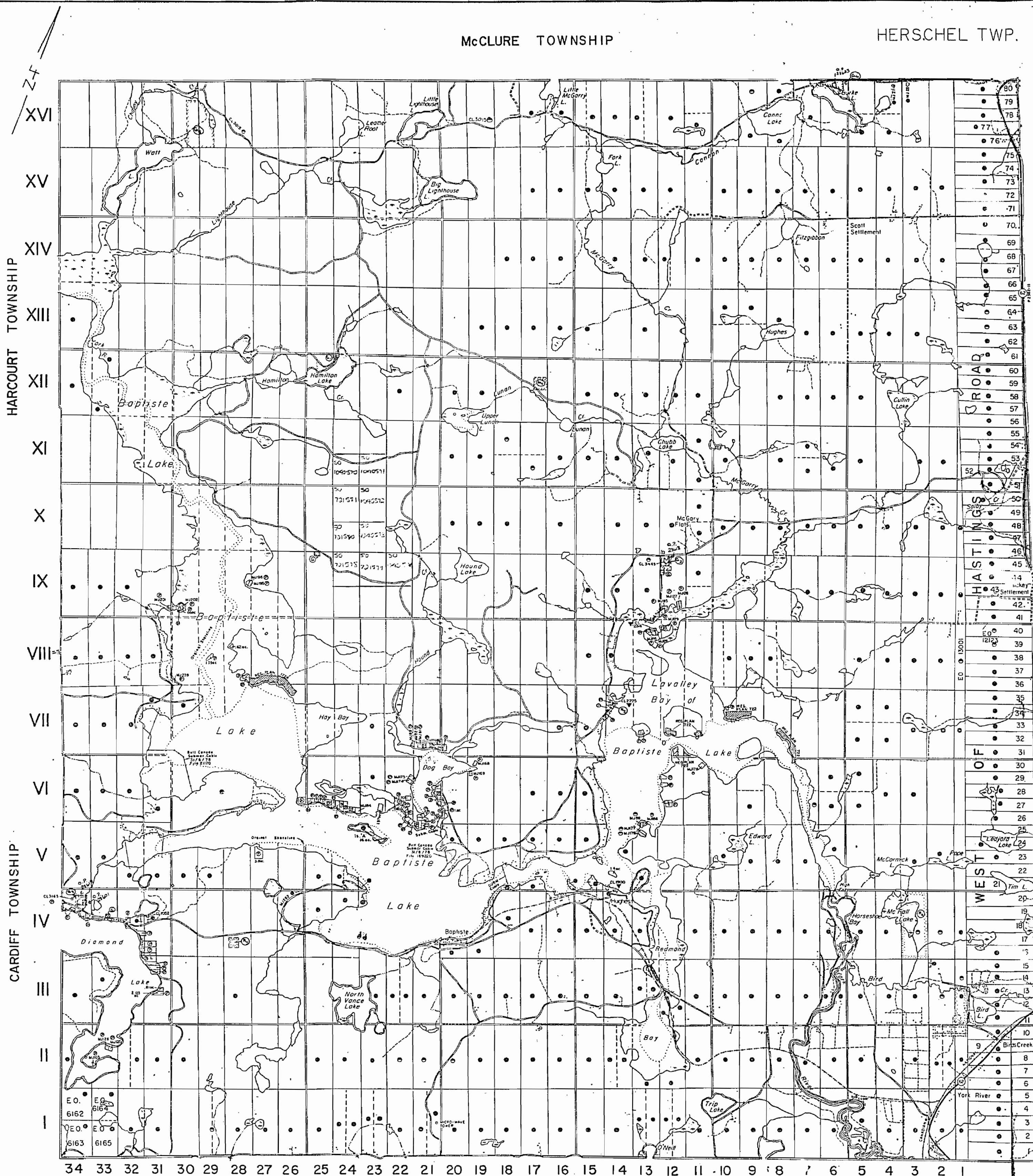
ONTARIO
MINISTRY OF NATURAL RESOURCES
SURVEYS AND MAPPING BRANCH

Faraday Twp. (M.90)

Monteagle Twp. (M.128)

McCLURE TOWNSHIP

HERSCHEL TWP.



REFERENCES

AREAS WITHDRAWN FROM DISPOSITION

- M.R.O. - MINING RIGHTS ONLY
- S.R.O. - SURFACE RIGHTS ONLY
- M+S. - MINING AND SURFACE RIGHTS

| Description | Order No. | Date | Disposition | File |
|-------------|---------------|---------------|-------------|--------|
| MIN RESERVE | Public Access | June 15, 1978 | S.R. | 188503 |
| SEC 34/90 | | 16/2/75 | S.R.O. | |
| 431850/970 | W.48/75 | 2/7/75 | M.R. | 23249 |

DATE OF ISSUE
MAY 20 1988
 SOUTHERN ONTARIO
 MINING DIVISION

NOTES

Original shoreline shown thus:

F.R.L. shoreline shown thus:

- ① MIN. P.T. NO. 101
- ② GRANT FILE 21527
- ③ GRANT FILE 20972
- ④ MIN. P.T. NO. 141
- ⑤ GRANT P.T. NO. 124 FILE: 123233
- ⑥ GRANT FILE 13856
- ⑦ QUARRY TERTIT

400' SURFACE RIGHTS RESERVATION ALONG THE SHORES OF ALL LAKES AND RIVERS.

LEGEND

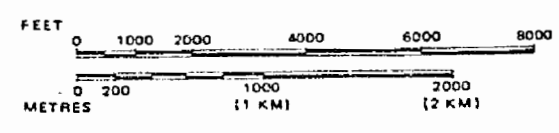
- HIGHWAY AND ROUTE No.
- OTHER ROADS
- TRAILS
- SURVEYED LINES:
 - TOWNSHIPS, BASE LINES, ETC.
 - LOTS, MINING CLAIMS, PARCELS, ETC.
- UNSURVEYED LINES:
 - LOT LINES
 - PARCEL BOUNDARY
 - MINING CLAIMS ETC.
- RAILWAY AND RIGHT OF WAY
- UTILITY LINES
- NON-PERENNIAL STREAM
- FLOODING OR FLOODING RIGHTS
- SUBDIVISION OR COMPOSITE PLAN
- RESERVATIONS
- ORIGINAL SHORELINE
- MARSH OR MUSKEG
- MINES
- TRAVERSE MONUMENT

DISPOSITION OF CROWN LANDS

| TYPE OF DOCUMENT | SYMBOL |
|---------------------------------|--------|
| PATENT, SURFACE & MINING RIGHTS | |
| " SURFACE RIGHTS ONLY | |
| " MINING RIGHTS ONLY | |
| LEASE, SURFACE & MINING RIGHTS | |
| " SURFACE RIGHTS ONLY | |
| " MINING RIGHTS ONLY | |
| LICENCE OF OCCUPATION | |
| ORDER-IN-COUNCIL | |
| RESERVATION | |
| CANCELLED | |
| SAND & GRAVEL | |
| MICRO-WAVE TOWER | |

NOTE: MINING RIGHTS IN PARCELS PATENTED PRIOR TO MAY 6, 1913, VESTED IN ORIGINAL PATENTEES BY THE PUBLIC LANDS ACT, R.S.O. 1970, CHAP. 380, SEC. 63, SUBSEC. 1.

SCALE: 1 INCH = 40 CHAINS



TOWNSHIP
HERSCHEL
 M.N.R. ADMINISTRATIVE DISTRICT
BANCROFT
 MINING DIVISION
 SOUTHERN ONTARIO
 LAND TITLES / REGISTRY DIVISION
HASTINGS

Ministry of Natural Resources Ontario
 Ministry of Northern Development and Mines

Date: APRIL, 1987
 Number: **G-3148**

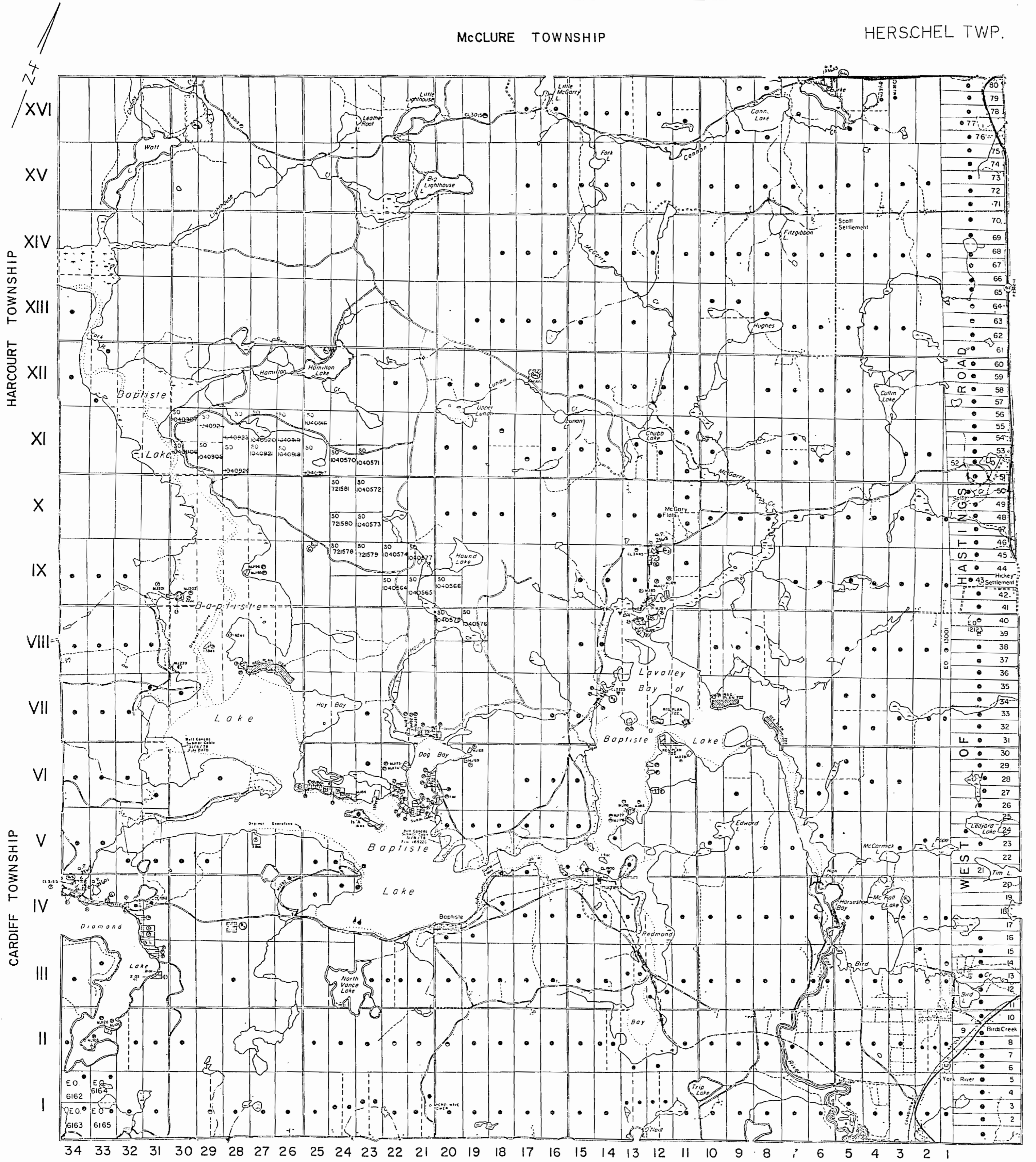
G-3148

HERSCHEL TWP.

BANCROFT

McCLURE TOWNSHIP

HERSCHEL TWP.



REFERENCES

AREAS WITHDRAWN FROM DISPOSITION

M.R.O. - MINING RIGHTS ONLY
 S.R.O. - SURFACE RIGHTS ONLY
 M.+S. - MINING AND SURFACE RIGHTS

| Description | Order No. | Date | Disposition | File |
|-------------|--------------------|---------------|-------------|--------|
| MNR RESERVE | PUBLIC ACQUISITION | JUNE 15, 1978 | S.R. | 189303 |
| SEC 16/30 | | 14/2/85 | S.R.O. | |
| 431810 D70 | W 46/75 | 2/29/75 | M.R. | 23249 |

DATE OF ISSUE
 DEC 07 1989
 SOUTHERN ONTARIO
 MINING DIVISION

NOTES

Original shoreline shown thus:

F.R.I. shoreline shown thus:

Scale = 1:40000

- ⊙ MNR PIT # 101
- ⊙ GRAVEL FILE 27547
- ⊙ GRAVEL FILE 25872
- ⊙ MNR PIT # 141
- ⊙ GRAVEL PIT # 144 FILE 123223
- ⊙ GRAVEL FILE 13854
- ⊙ QUARRY TOWER

400' SURFACE RIGHTS RESERVATION ALONG THE SHORES OF ALL LAKES AND RIVERS.

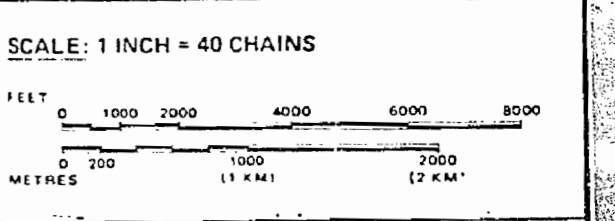
LEGEND

| | |
|--|--|
| HIGHWAY AND ROUTE No | |
| OTHER ROADS | |
| TRAILS | |
| SURVEYED LINES: | |
| TOWNSHIPS, BASE LINES, ETC. | |
| LOTS, MINING CLAIMS, PARCELS, ETC. | |
| UNSURVEYED LINES: | |
| LOT LINES | |
| PARCEL BOUNDARY | |
| MINING CLAIMS ETC. | |
| RAILWAY AND RIGHT OF WAY | |
| UTILITY LINES | |
| NON-PERENNIAL STREAM | |
| FLOODING OR FLOODING RIGHTS | |
| SUBDIVISION OR COMPOSITE PLAN RESERVATIONS | |
| ORIGINAL SHORELINE | |
| MARSH OR MUSKEG | |
| MINES | |
| TRAVERSE MONUMENT | |

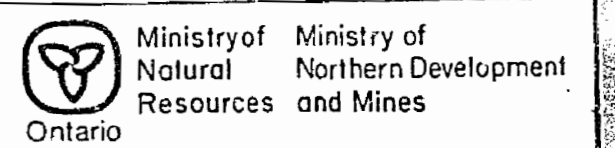
DISPOSITION OF CROWN LANDS

| TYPE OF DOCUMENT | SYMBOL |
|---------------------------------|--------|
| PATENT, SURFACE & MINING RIGHTS | ⊙ ⊙ |
| " SURFACE RIGHTS ONLY | ⊙ ⊙ |
| " MINING RIGHTS ONLY | ⊙ ⊙ |
| LEASE, SURFACE & MINING RIGHTS | ⊙ ⊙ |
| " SURFACE RIGHTS ONLY | ⊙ ⊙ |
| " MINING RIGHTS ONLY | ⊙ ⊙ |
| LICENCE OF OCCUPATION | ⊙ ⊙ |
| ORDER-IN-COUNCIL | OC |
| RESERVATION | ⊙ ⊙ |
| CANCELLED | ⊙ ⊙ |
| SAND & GRAVEL | ⊙ ⊙ |
| MICRO-WAVE TOWER | ⊙ ⊙ |

NOTE: MINING RIGHTS IN PARCELS PATENTED PRIOR TO MAY 6, 1913, VESTED IN ORIGINAL PATENTEE BY THE PUBLIC LANDS ACT, R.S.O. 1970, CHAP. 380, SEC. 63, SUBSEC. 1.



TOWNSHIP
HERSCHEL
 M.N.R. ADMINISTRATIVE DISTRICT
BANCROFT
 MINING DIVISION
 SOUTHERN ONTARIO
 LAND TITLES / REGISTRY DIVISION
HASTINGS



Date: APRIL, 1987
 Number: **G-3148**

HARCOURT TOWNSHIP

CARDIFF TOWNSHIP

MONTAEGLE TOWNSHIP

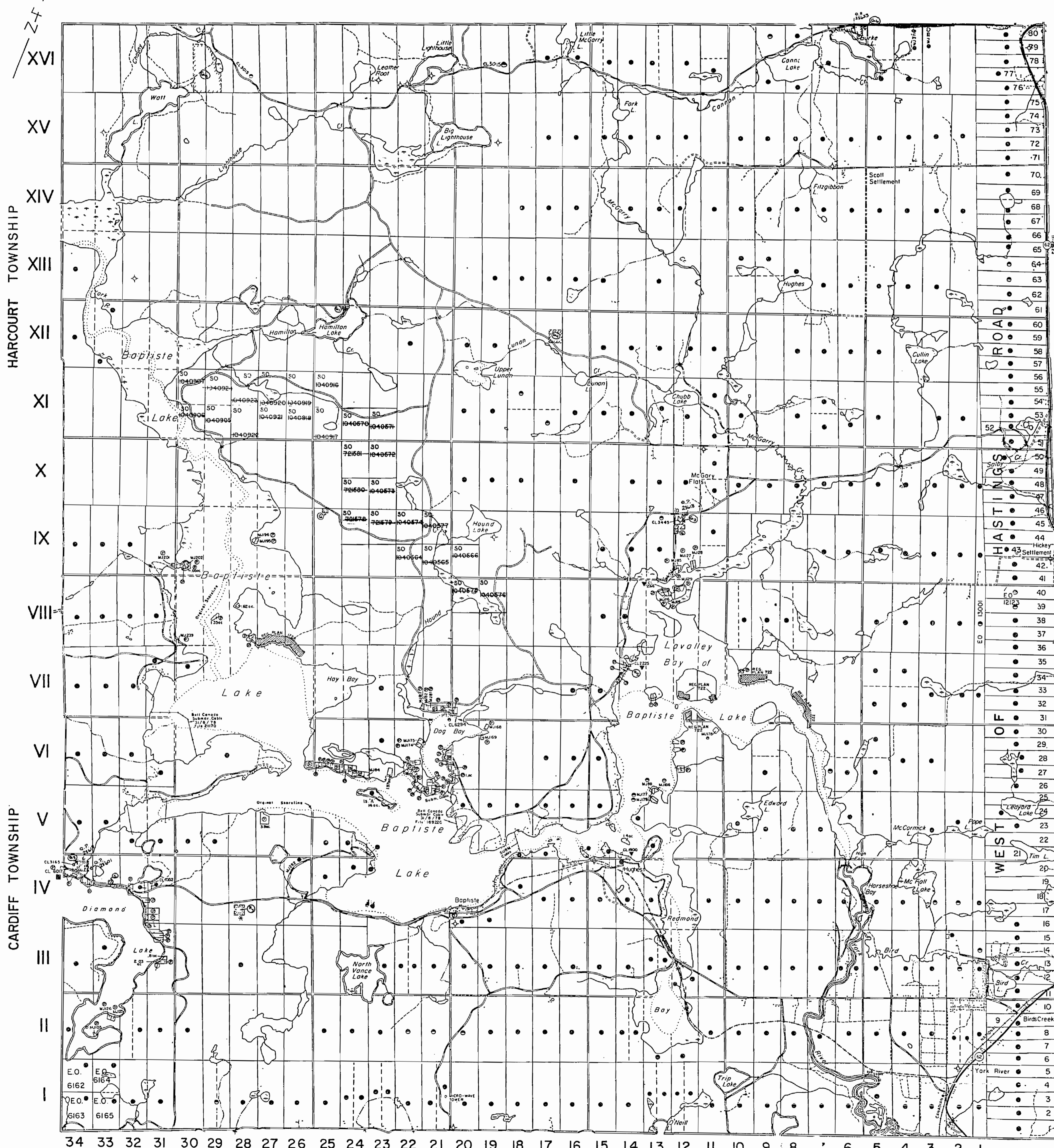
FARADAY TOWNSHIP

34 33 32 31 30 29 28 27 26 25 24 23 22 21 20 19 18 17 16 15 14 13 12 11 10 9 8 7 6 5 4 3 2 1

80
79
78
77
76
75
74
73
72
71
70
69
68
67
66
65
64
63
62
61
60
59
58
57
56
55
54
53
52
51
50
49
48
47
46
45
44
43
42
41
40
39
38
37
36
35
34
33
32
31
30
29
28
27
26
25
24
23
22
21
20
19
18
17
16
15
14
13
12
11
10
9
8
7
6
5
4
3
2
1

McCLURE TOWNSHIP

HERSCHEL TWP.



REFERENCES

AREAS WITHDRAWN FROM DISPOSITION

| Description | Order No. | Date | Disposition | File |
|-----------------------------------|---------------|---------------|-------------|--------|
| M.R.O. - MINING RIGHTS ONLY | | | | |
| S.R.O. - SURFACE RIGHTS ONLY | | | | |
| M.+S. - MINING AND SURFACE RIGHTS | | | | |
| MNR RESERVE | Public Access | June 15, 1978 | S.R.O. | 188505 |
| SEC 34/90 | | 14/2/85 | S.R.O. | |

THE INFORMATION THAT APPEARS ON THIS MAP HAS BEEN COMPILED FROM VARIOUS SOURCES, AND ACCURACY IS NOT GUARANTEED. THOSE WISHING TO STAKE MINING CLAIMS SHOULD CONSULT WITH THE MINING RECORDER, MINISTRY OF NORTHERN DEVELOPMENT AND MINES, FOR ADDITIONAL INFORMATION ON THE STATUS OF THE LANDS SHOWN HEREON.

DATE OF ISSUE

AUG 09 1995

SOUTHERN ONTARIO MINING DIVISION

NOTES

Original shoreline shown thus:

F.R.I. shoreline shown thus:

SAND & GRAVEL

- ① MNR PRT # 101
- ② GRAVEL FILE 21547
- ③ GRAVEL FILE 25972
- ④ MNR PRT # 141
- ⑤ MNR PRT # 164 FILE: 123233
- ⑥ GRAVEL FILE 13854
- ⑦ QUARRY PERMIT

400' SURFACE RIGHTS RESERVATION ALONG THE SHORES OF ALL LAKES AND RIVERS.

LEGEND

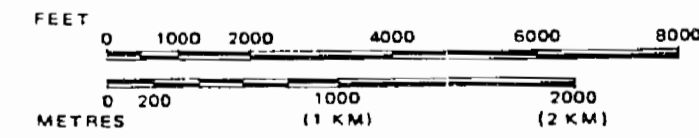
- WASTE DISPOSAL SITE
- LAND USE PERMITS
- HIGHWAY AND ROUTE NO.
- OTHER ROADS
- TRAILS
- SURVEYED LINES:
 - TOWNSHIPS, BASE LINES, ETC.
 - LOTS, MINING CLAIMS, PARCELS, ETC.
- UNSURVEYED LINES:
 - LOT LINES
 - PARCEL BOUNDARY
 - MINING CLAIMS ETC.
- RAILWAY AND RIGHT OF WAY
- UTILITY LINES
- NON-PERENNIAL STREAM
- FLOODING OR FLOODING RIGHTS
- SUBDIVISION OR COMPOSITE PLAN
- RESERVATIONS
- ORIGINAL SHORELINE
- MARSH OR MUSKEG
- MINES
- TRAVERSE MONUMENT
- 1" B' C MARINE ACCESS POINT

DISPOSITION OF CROWN LANDS

| TYPE OF DOCUMENT | SYMBOL |
|---------------------------------|--------|
| PATENT, SURFACE & MINING RIGHTS | |
| " SURFACE RIGHTS ONLY | |
| " MINING RIGHTS ONLY | |
| LEASE, SURFACE & MINING RIGHTS | |
| " SURFACE RIGHTS ONLY | |
| " MINING RIGHTS ONLY | |
| LICENCE OF OCCUPATION | |
| ORDER-IN-COUNCIL | |
| RESERVATION | |
| CANCELLED | |
| SAND & GRAVEL | |
| MICRO-WAVE TOWER | |

NOTE: MINING RIGHTS IN PARCELS PATENTED PRIOR TO MAY 6, 1913, VESTED IN ORIGINAL PATENTEE BY THE PUBLIC LANDS ACT, R.S.O. 1970, CHAP. 380, SEC. 63, SUBSEC. 1.

SCALE: 1 INCH = 40 CHAINS



TOWNSHIP
HERSCHEL
M.N.R. ADMINISTRATIVE DISTRICT
BANCROFT
MINING DIVISION
SOUTHERN ONTARIO
LAND TITLES / REGISTRY DIVISION
HASTINGS

Ministry of Natural Resources Ontario
Ministry of Northern Development and Mines

Date APRIL, 1987 Number **G-3148**

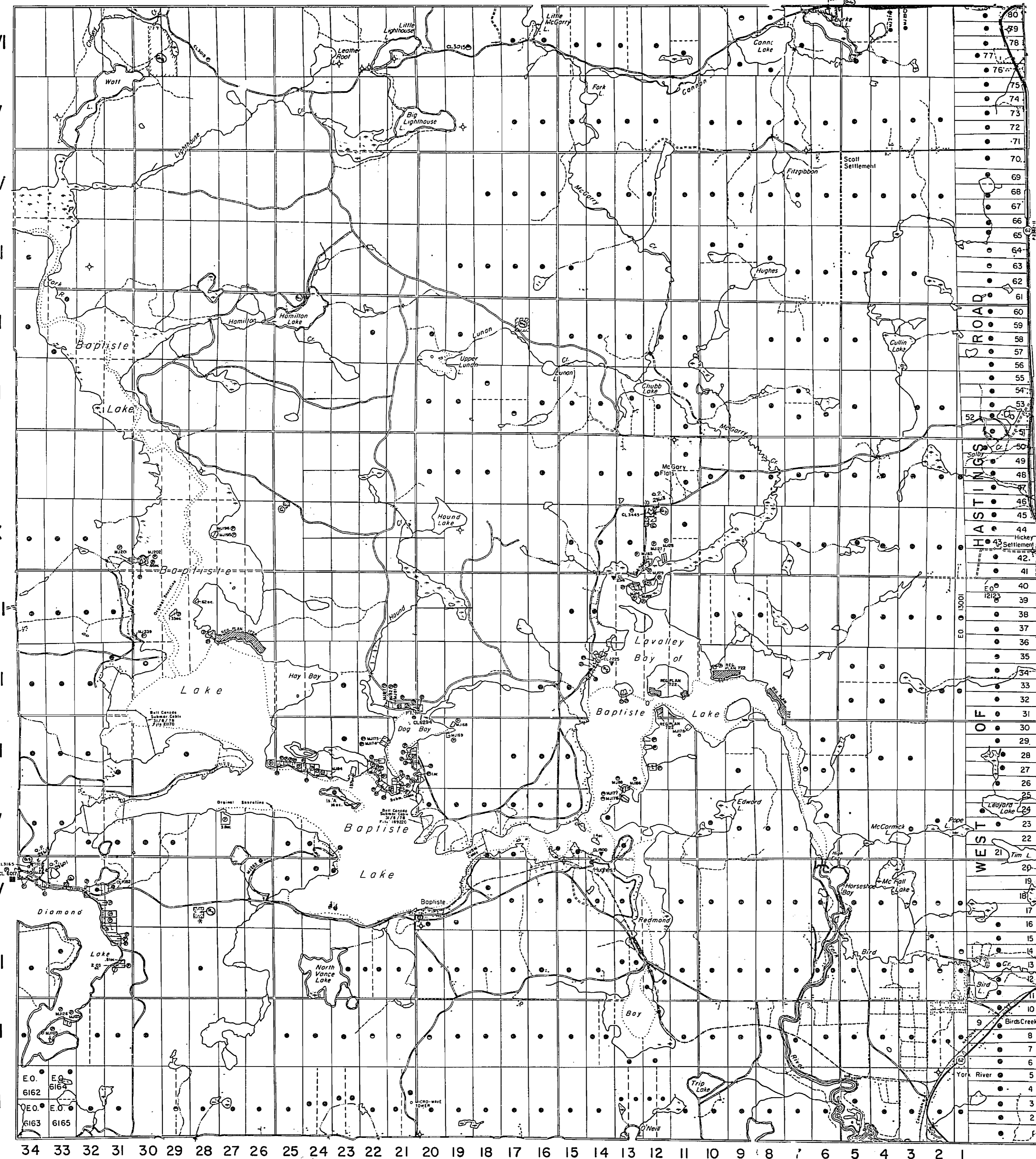
McCLURE TOWNSHIP

HERSCHEL TWP.

HARCOURT TOWNSHIP

CARDIFF TOWNSHIP

FARADAY TOWNSHIP



REFERENCES

AREAS WITHDRAWN FROM DISPOSITION

- M.R.O. - MINING RIGHTS ONLY
- S.R.O. - SURFACE RIGHTS ONLY
- M.+S. - MINING AND SURFACE RIGHTS

| Description | Order No. | Date | Disposition | File |
|-----------------|---------------|---------------|-------------|--------|
| (M) MRR RESERVE | Public Access | June 15, 1978 | S.R. | 184503 |
| (S) SEC 34/70 | | 14/2/85 | S.R.O. | |

THE INFORMATION THAT APPEARS ON THIS MAP HAS BEEN COMPILED FROM VARIOUS SOURCES, AND ACCURACY IS NOT GUARANTEED. THOSE WISHING TO STAKE MINING CLAIMS SHOULD CONSULT WITH THE MINING RECORDER, MINISTRY OF NORTHERN DEVELOPMENT AND MINES, FOR ADDITIONAL INFORMATION ON THE STATUS OF THE LANDS SHOWN HEREON.

NOTES

Original shoreline shown thus:

F.R.I. shoreline shown thus:

SAND & GRAVEL

- (M) MRR PT. NO. 101
- (S) GRANT FILE 27547
- (S) GRANT FILE 25612
- (M) MRR PT. NO. 141
- (S) GRANT FILE NO. 164 FILE: 123253
- (S) GRANT FILE 13854
- (S) QUARRY TERTIARY

400' SURFACE RIGHTS RESERVATION ALONG THE SHORES OF ALL LAKES AND RIVERS.

LEGEND

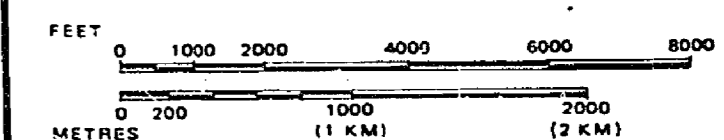
- WASTE DISPOSAL SITE
- LAND USE PERMITS
- HIGHWAY AND ROUTE NO.
- OTHER ROADS
- TRAILS
- SURVEYED LINES:
 - TOWNSHIPS, BASE LINES, ETC.
 - LOTS, MINING CLAIMS, PARCELS, ETC.
- UNSURVEYED LINES:
 - LOT LINES
 - PARCEL BOUNDARY
 - MINING CLAIMS ETC.
- RAILWAY AND RIGHT OF WAY
- UTILITY LINES
- NON-PERENNIAL STREAM
- FLOODING OR FLOODING RIGHTS
- SUBDIVISION OR COMPOSITE PLAN
- RESERVATIONS
- ORIGINAL SHORELINE
- MARSH OR MUSKEG
- MINES
- TRAVERSE MONUMENT
- PUBLIC MARINE ACCESS POINT

DISPOSITION OF CROWN LANDS

| TYPE OF DOCUMENT | SYMBOL |
|---------------------------------|--------|
| PATENT, SURFACE & MINING RIGHTS | |
| " SURFACE RIGHTS ONLY | |
| " MINING RIGHTS ONLY | |
| LEASE, SURFACE & MINING RIGHTS | |
| " SURFACE RIGHTS ONLY | |
| " MINING RIGHTS ONLY | |
| LICENCE OF OCCUPATION | |
| ORDER-IN-COUNCIL | |
| RESERVATION | |
| CANCELLED | |
| SAND & GRAVEL | |
| MICRO-WAVE TOWER | |

NOTE: MINING RIGHTS IN PARCELS PATENTED PRIOR TO MAY 2, 1912, VESTED IN ORIGINAL PATENTEE BY THE PUBLIC LANDS ACT, R.S.O. 1970, CHAP. 380, SEC. 63, SUBSEC. 1


SCALE: 1 INCH = 40 CHAINS



TOWNSHIP

HERSCHEL

M.N.R. ADMINISTRATIVE DISTRICT
BANCROFT
 MINING DIVISION
 SOUTHERN ONTARIO
 LAND TITLES / REGISTRY DIVISION
HASTINGS



Date APRIL, 1987

Number G-3148

HERSCHEL

COUNTY OF HASTINGS

EASTERN ONTARIO MINING DIVISION

SCALE: 1-INCH = 40 CHAINS

LEGEND

| | |
|-----------------------|--------|
| PATENTED LAND | Ⓟ |
| CROWN LAND SALE | C.S. |
| LEASES | Ⓛ |
| LOCATED LAND | Loc. |
| LICENSE OF OCCUPATION | L.O. |
| MINING RIGHTS ONLY | M.R.O. |
| SURFACE RIGHTS ONLY | S.R.O. |
| ROADS | — |
| IMPROVED ROADS | — |
| KING'S HIGHWAYS | — |
| RAILWAYS | — |
| POWER LINES | — |
| MARSH OR MUSKIEG | — |
| MINES | X |

NOTES

This Map Is Not To Be Used FOR SURVEY PURPOSES

400' Surface rights reservation around c'l lakes & rivers

For status of summer resort locations shown thus: —

Please contact Dept. of Lands & Forests.

Original shoreline shown thus: —
F.R.I. shoreline shown thus: —

ONT. DEPT. OF MINES
MINING LANDS BR.
THIS MAP FOR CHECKING
PURPOSES ONLY - MUST
NOT BE SOLD.

DATE OF ISSUE

MAY 10 1962

ONTARIO DEPT. OF MINES

PLAN NO.- M.103

DEPARTMENT OF MINES

- ONTARIO -

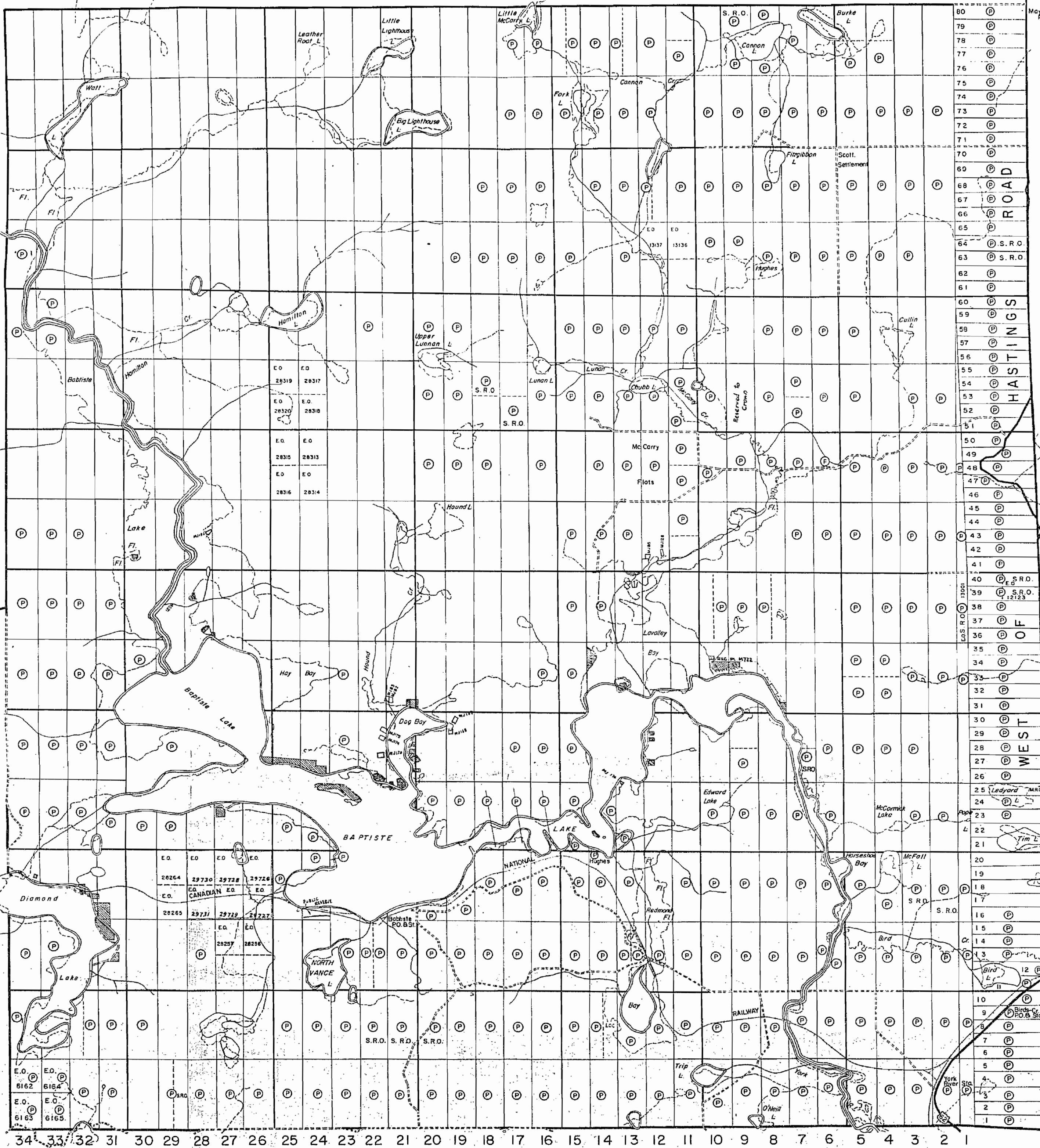
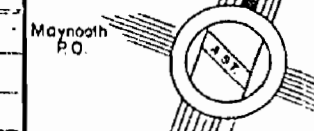
XVI
XV
XIV
XIII
XII
XI
X
IX
VIII
VII
VI
V
IV
III
II
I

Harcourt Twp.

Cardiff Twp.

Monteagle Twp.

Faraday Twp.



McClure Twp.

THE TOWNSHIP OF
OF
HERSCHEL
COUNTY OF
HASTINGS

EASTERN ONTARIO
MINING DIVISION
SCALE: 1-INCH = 40 CHAINS

LEGEND

- PATENTED LAND ⊙
- CROWN LAND SALE C.S.
- LEASES ⊖
- LOCATED LAND Loc
- LICENSE OF OCCUPATION L.O.
- MINING RIGHTS ONLY M.R.O.
- SURFACE RIGHTS ONLY S.R.O.
- ROADS —
- IMPROVED ROADS —
- KING'S HIGHWAYS —
- RAILWAYS —
- POWER LINES —
- MARSH OR MUSKEG —
- MINES *

NOTES

This Map Is Not To Be Used
FOR SURVEY PURPOSES—

400' Surface rights reservation around c' takes & rivers

For status of summer resort locations shown thus: —

Please contact Dept. of Lands & Forests.

Original shoreline shown thus: —
F.R.I. shoreline shown thus: —

ONT. DEPT. OF MINES
MINING LANDS BR.
THIS MAP FOR CHECKING
PURPOSES ONLY — MUST
NOT BE SOLD.

DATE OF ISSUE

JUN 14 1962

ONTARIO DEPT. OF MINES

PLAN NO. - M.103

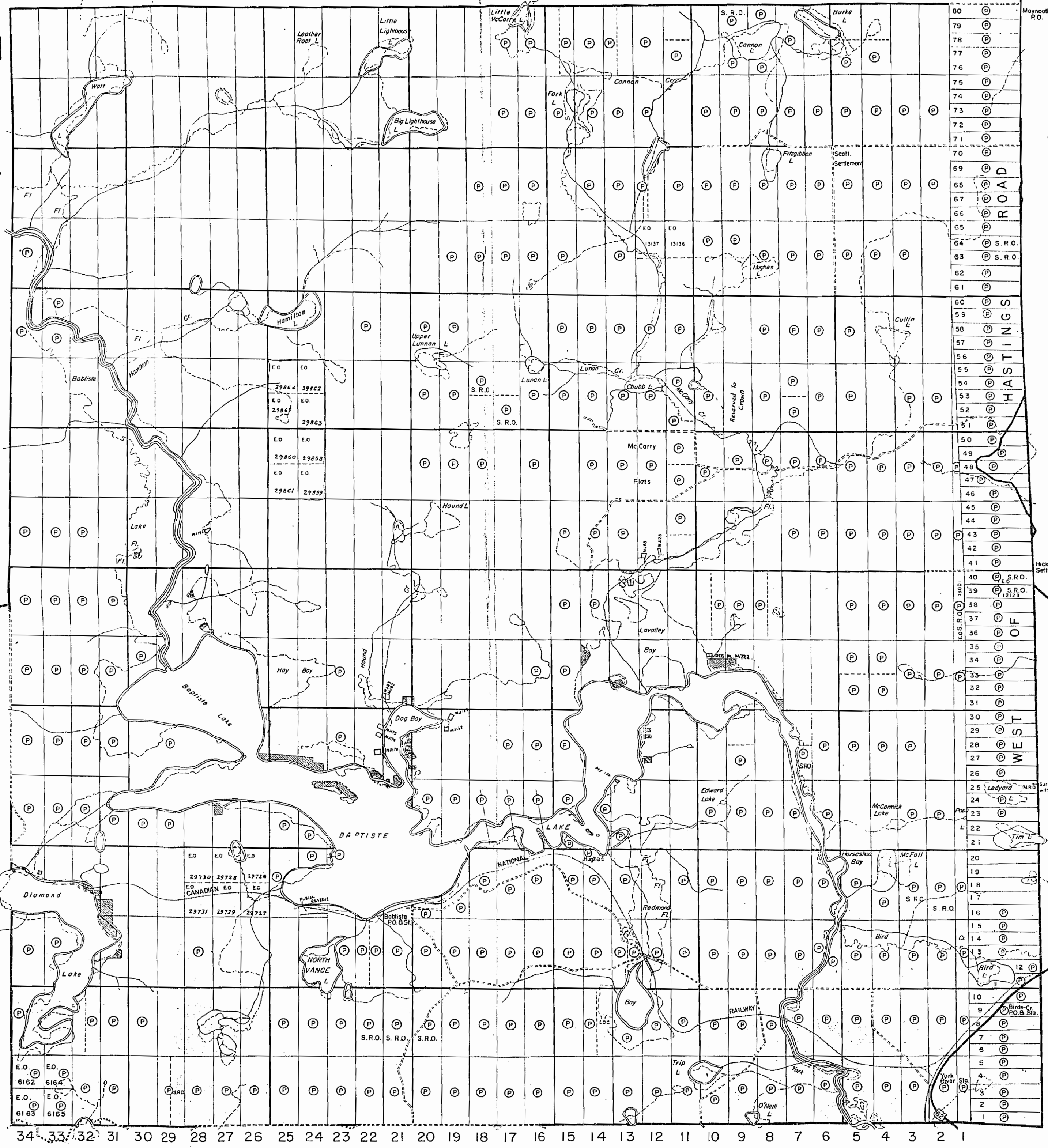
DEPARTMENT OF MINES
— ONTARIO —

XVI
XV
XIV
XIII
XII
XI
X
IX
VIII
VII
VI
V
IV
III
II
I

Harcourt Twp.

Cardiff Twp.

Monteagle Twp.



Faraday Twp.

Mc Clure Twp.

THE TOWNSHIP OF















HERSCHEL

COUNTY OF HASTINGS

EASTERN ONTARIO MINING DIVISION

SCALE: 1-INCH = 40 CHAINS


LEGEND

- PATENTED LAND 
- CROWN LAND SALE 
- LEASES 
- LOCATED LAND 
- LICENSE OF OCCUPATION 
- MINING RIGHTS ONLY 
- SURFACE RIGHTS ONLY 
- ROADS 
- IMPROVED ROADS 
- KING'S HIGHWAYS 
- RAILWAYS 
- POWER LINES 
- MARSH OR MUSKEG 
- MINES 



NOTES

This Map Is Not To Be Used FOR SURVEY PURPOSES

400' Surface rights reservation on roads, lakes & rivers

For status of summer resort locations shown thus: 

Please contact Dept. of Lands & Forests.

Original shoreline shown thus: 
F.R.I. shoreline shown thus: 

DATE OF ISSUE
MAY 2 1963
ONTARIO DEPT. OF MINES

ONT. DEPT. OF MINES
MINING LANDS BR.
THIS MAP FOR CHECKING
PURPOSES ONLY - MUST
NOT BE SOLD.

PLAN NO.- M.103

DEPARTMENT OF MINES
- ONTARIO -

XVI
XV
XIV
XIII
XII
XI
X
IX
VIII
VII
VI
V
IV
III
II
I

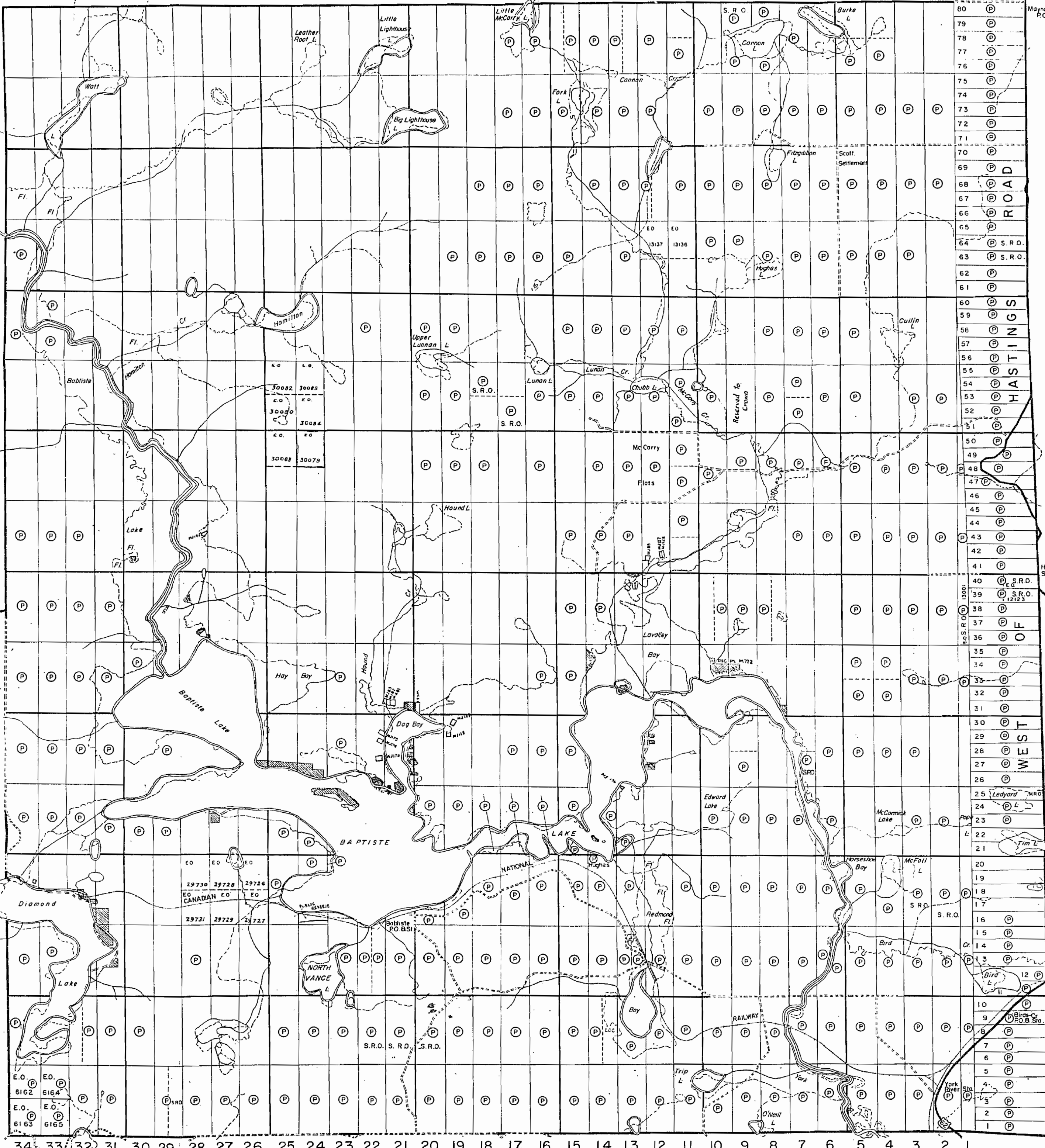
Harcourt Twp.

Cardiff Twp.

Monteagle Twp.

Faraday Twp.

80
79
78
77
76
75
74
73
72
71
70
69
68
67
66
65
64
63
62
61
60
59
58
57
56
55
54
53
52
51
50
49
48
47
46
45
44
43
42
41
40
39
38
37
36
35
34
33
32
31
30
29
28
27
26
25
24
23
22
21
20
19
18
17
16
15
14
13
12
11
10
9
8
7
6
5
4
3
2
1



Mc Clure Twp.

THE TOWNSHIP OF

HERSCHEL

COUNTY OF HASTINGS

EASTERN ONTARIO MINING DIVISION

SCALE: 1-INCH = 40 CHAINS

LEGEND

- PATENTED LAND (P)
- CROWN LAND SALE (C S)
- LEASES (L)
- LOCATED LAND (Loc)
- LICENSE OF OCCUPATION (L.O.)
- MINING RIGHTS ONLY (M.R.O.)
- SURFACE RIGHTS ONLY (S.R.O.)
- ROADS
- IMPROVED ROADS
- KING'S HIGHWAYS
- RAILWAYS
- POWER LINES
- MARSH OR MUSKEG
- MINES (X)

NOTES

This Map Is Not To Be Used FOR SURVEY PURPOSES

400' Surface rights reserved for utility works & roads

For status of summer resort locations shown thus:

Please contact Dept of Lands & Forests.

Original shoreline shown thus:

F.R.I. shoreline shown thus:

ONT. DEPT. OF MINES
MINING LANDS BR.
THIS MAP FOR CHECKING PURPOSES ONLY - MUST NOT BE SOLD.

DATE OF ISSUE

JAN 9 1964

ONTARIO DEPT. OF MINES

PLAN NO.- M.103

DEPARTMENT OF MINES - ONTARIO -

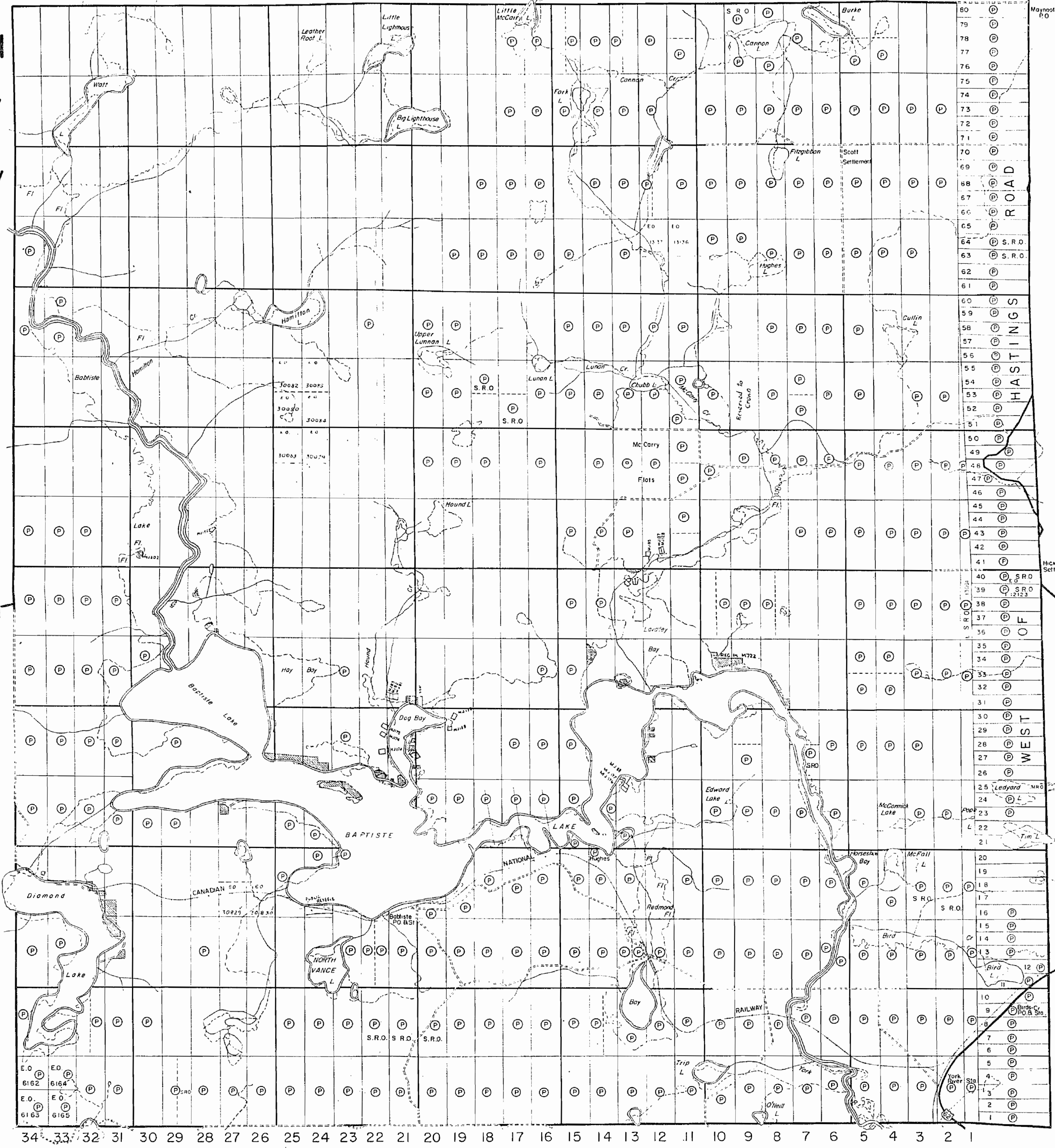
XVI
XV
XIV
XIII
XII
XI
X
IX
VIII
VII
VI
V
IV
III
II
I

Harcourt Twp.

Cardiff Twp.

Monteagle Twp.

Faraday Twp.



Mc Clure Twp.

THE TOWNSHIP OF
OF

HERSCHEL

COUNTY OF
HASTINGS

EASTERN ONTARIO
MINING DIVISION

SCALE: 1-INCH = 40 CHAINS

LEGEND

| | |
|-----------------------|--------|
| PATENTED LAND | ⊙ |
| CROWN LAND SALE | C.S. |
| LEASES | ⊙ |
| LOCATED LAND | Loc. |
| LICENSE OF OCCUPATION | L.O. |
| MINING RIGHTS ONLY | M.R.O. |
| SURFACE RIGHTS ONLY | S.R.O. |
| ROADS | — |
| IMPROVED ROADS | — |
| KING'S HIGHWAYS | — |
| RAILWAYS | — |
| POWER LINES | — |
| MARSH OR MUSKEG | — |
| MINES | ⋈ |

NOTES

This Map Is Not To Be Used
FOR SURVEY PURPOSES

400' Surface rights reserved in all lakes & rivers

For status of summer resort locations shown thus: —

Please contact Dept. of Lands & Forests.

Original shoreline shown thus: —
F.R.I. shoreline shown thus: —

DATE OF ISSUE

FEB 5 1964

ONTARIO DEPT. OF MINES

ONT. DEPT. OF MINES
MINING LANDS BR.
THIS MAP FOR CHECKING
PURPOSES ONLY - MUST
NOT BE SOLD.

PLAN NO.- M.103

DEPARTMENT OF MINES
- ONTARIO -

XVI
XV
XIV
XIII
XII
XI
X
IX
VIII
VII
VI
V
IV
III
II
I

Harcourt Twp.

Cardiff Twp.

Monteagle Twp.

Faraday Twp.

J.P. von K.

McClure Twp.

THE TOWNSHIP OF

HERSCHEL

COUNTY OF HASTINGS

EASTERN ONTARIO MINING DIVISION

SCALE: 1-INCH = 40 CHAINS

LEGEND

- PATENTED LAND ⊙
- CROWN LAND SALE C.S.
- LEASES ⊖
- LOCATED LAND L.C.
- LICENSE OF OCCUPATION L.O.
- MINING RIGHTS ONLY M.R.O.
- SURFACE RIGHTS ONLY S.R.O.
- ROADS —
- IMPROVED ROADS —
- KING'S HIGHWAYS —
- RAILWAYS —
- POWER LINES —
- MARSH OR MUSKEG —
- MINES *

NOTES

This Map is Not To Be Used FOR SURVEY PURPOSES—

400' Surface Rights — — —
400' Surface Rights — — —

For status of summer resort locations shown thus: — — —

Please contact Dept. of Lands & Forests.

Original shoreline shown thus: —
F.R.I. shoreline shown thus: —

DATE OF ISSUE
JAN 19 1965
ONTARIO DEPT. OF MINES

ONT. DEPT. OF MINES
MINING LANDS BR.
THIS MAP FOR CHECKING
PURPOSES ONLY — MUST
NOT BE SOLD.

PLAN NO.- M.103

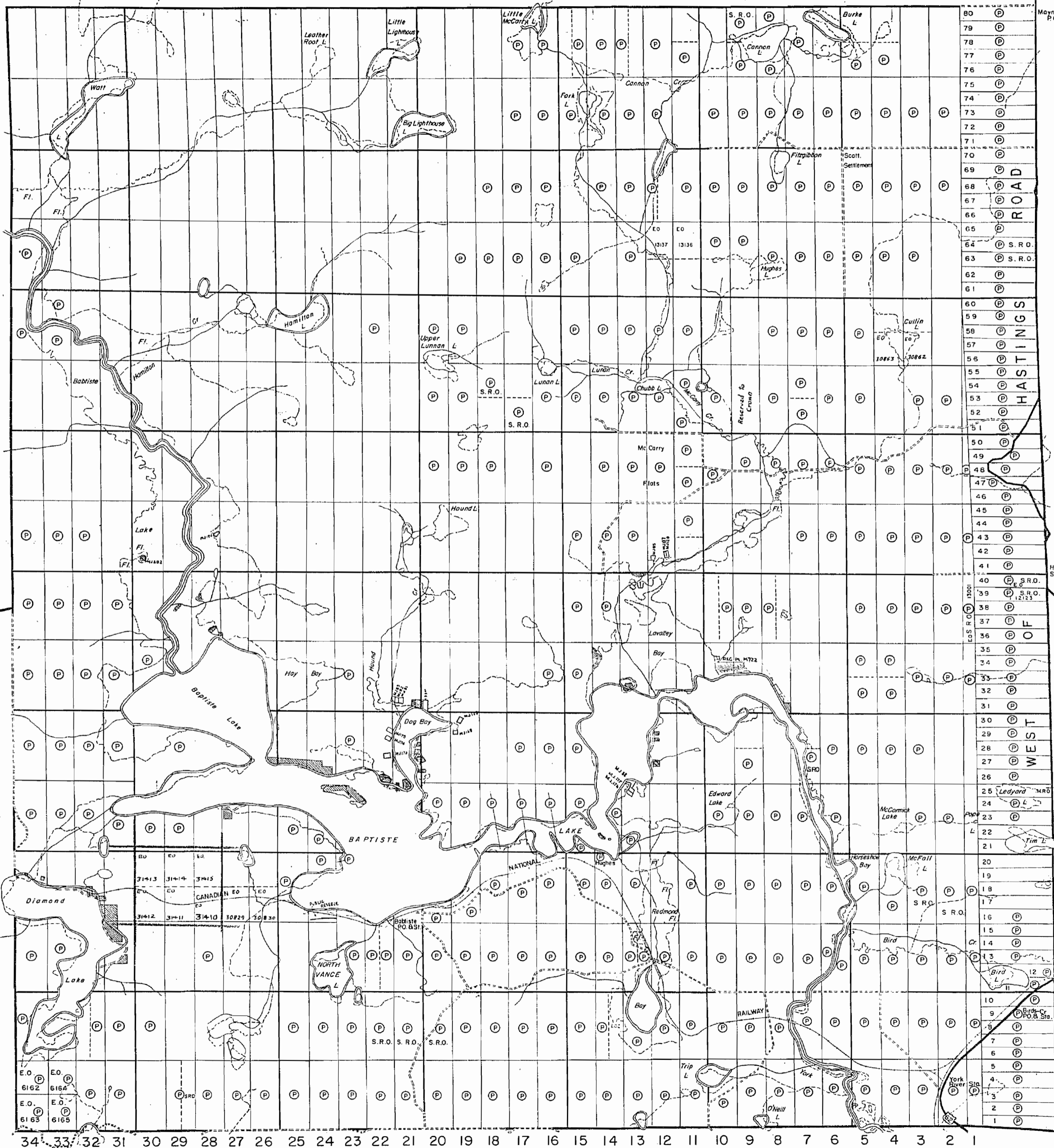
DEPARTMENT OF MINES
— ONTARIO —

XVI
XV
XIV
XIII
XII
XI
X
IX
VIII
VII
VI
V
IV
III
II
I

Harcourt Twp.

Cardiff Twp.

Monteagle Twp.



| | |
|----|---|
| 80 | ⊙ |
| 79 | ⊙ |
| 78 | ⊙ |
| 77 | ⊙ |
| 76 | ⊙ |
| 75 | ⊙ |
| 74 | ⊙ |
| 73 | ⊙ |
| 72 | ⊙ |
| 71 | ⊙ |
| 70 | ⊙ |
| 69 | ⊙ |
| 68 | ⊙ |
| 67 | ⊙ |
| 66 | ⊙ |
| 65 | ⊙ |
| 64 | ⊙ |
| 63 | ⊙ |
| 62 | ⊙ |
| 61 | ⊙ |
| 60 | ⊙ |
| 59 | ⊙ |
| 58 | ⊙ |
| 57 | ⊙ |
| 56 | ⊙ |
| 55 | ⊙ |
| 54 | ⊙ |
| 53 | ⊙ |
| 52 | ⊙ |
| 51 | ⊙ |
| 50 | ⊙ |
| 49 | ⊙ |
| 48 | ⊙ |
| 47 | ⊙ |
| 46 | ⊙ |
| 45 | ⊙ |
| 44 | ⊙ |
| 43 | ⊙ |
| 42 | ⊙ |
| 41 | ⊙ |
| 40 | ⊙ |
| 39 | ⊙ |
| 38 | ⊙ |
| 37 | ⊙ |
| 36 | ⊙ |
| 35 | ⊙ |
| 34 | ⊙ |
| 33 | ⊙ |
| 32 | ⊙ |
| 31 | ⊙ |
| 30 | ⊙ |
| 29 | ⊙ |
| 28 | ⊙ |
| 27 | ⊙ |
| 26 | ⊙ |
| 25 | ⊙ |
| 24 | ⊙ |
| 23 | ⊙ |
| 22 | ⊙ |
| 21 | ⊙ |
| 20 | ⊙ |
| 19 | ⊙ |
| 18 | ⊙ |
| 17 | ⊙ |
| 16 | ⊙ |
| 15 | ⊙ |
| 14 | ⊙ |
| 13 | ⊙ |
| 12 | ⊙ |
| 11 | ⊙ |
| 10 | ⊙ |
| 9 | ⊙ |
| 8 | ⊙ |
| 7 | ⊙ |
| 6 | ⊙ |
| 5 | ⊙ |
| 4 | ⊙ |
| 3 | ⊙ |
| 2 | ⊙ |
| 1 | ⊙ |

34 33 32 31 30 29 28 27 26 25 24 23 22 21 20 19 18 17 16 15 14 13 12 11 10 9 8 7 6 5 4 3 2 1

Faraday Twp.

McClure Twp.

THE TOWNSHIP OF E.O. 32543

HERSCHEL

COUNTY OF HASTINGS

EASTERN ONTARIO MINING DIVISION

SCALE: 1-INCH = 40 CHAINS

LEGEND

- PATENTED LAND (P)
- CROWN LAND SALE (C.S.)
- LEASES (L)
- LOCATED LAND (Loc)
- LICENSE OF OCCUPATION (L.O.)
- MINING RIGHTS ONLY (M.R.O.)
- SURFACE RIGHTS ONLY (S.R.O.)
- ROADS
- IMPROVED ROADS
- KING'S HIGHWAYS
- RAILWAYS
- POWER LINES
- MARSH OR MUSKEG
- MINES

NOTES

This Map Is Not To Be Used FOR SURVEY PURPOSES

400' Surface Only

For status of summer resort locations shown thus:

Please contact Dept. of Lands & Forests.

Original shoreline shown thus:
F.R.L. shoreline shown thus:

DATE OF ISSUE

AUG 24 1957

ONTARIO DEPT. OF MINES

ONT. DEPT. OF MINES MINING LANDS BR.

THIS MAP FOR CHECKING PURPOSES ONLY - MUST NOT BE SOLD.

PLAN NO. M.103

DEPARTMENT OF MINES - ONTARIO -

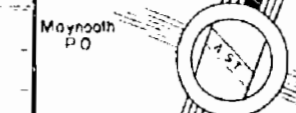
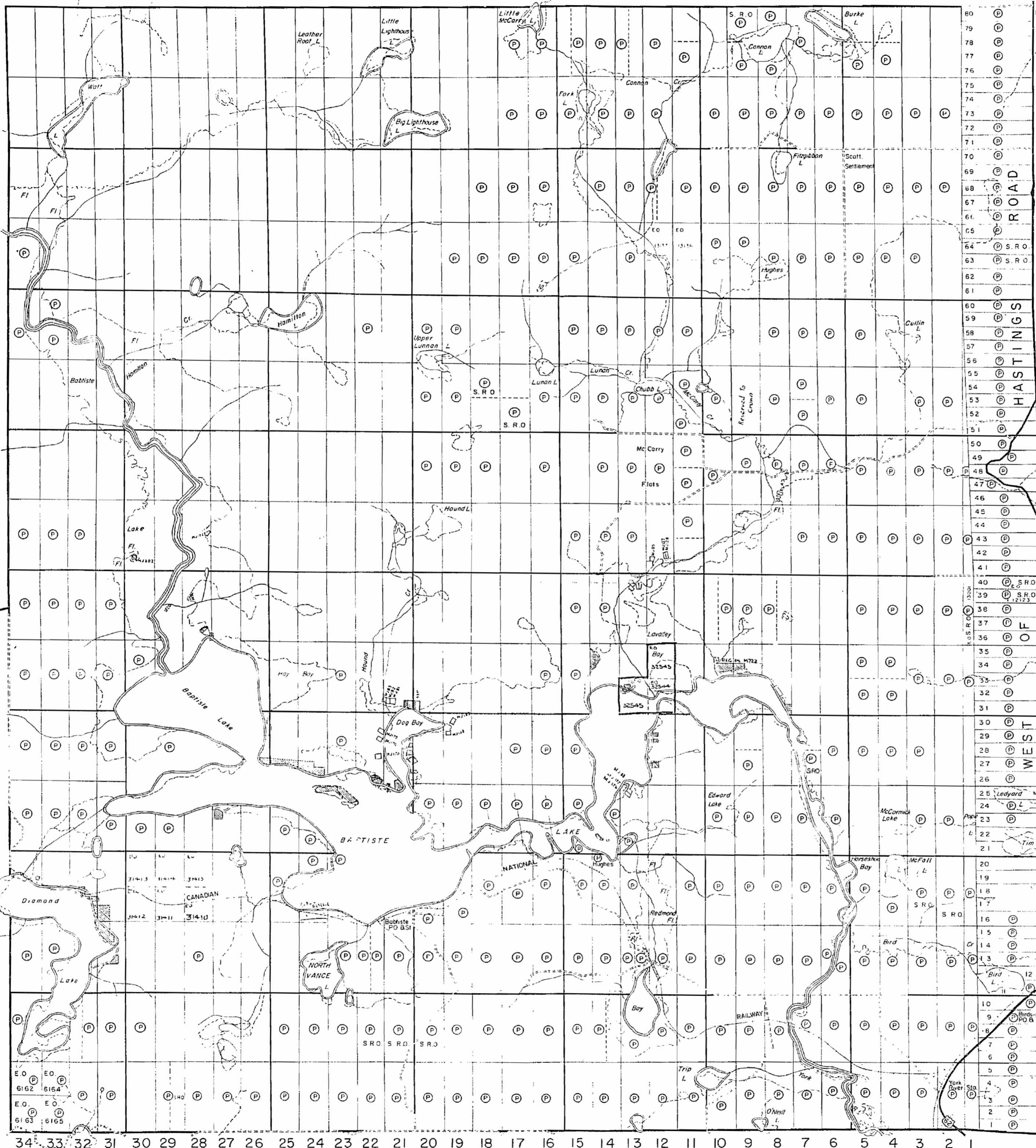
XVI
XV
XIV
XIII
XII
XI
X
IX
VIII
VII
VI
V
IV
III
II
I

Harcourt Twp.

Cardiff Twp.

Monteagle Twp.

Faraday Twp.



Mc Clure Twp.

THE TOWNSHIP

OF

HERSCHEL

COUNTY OF
HASTINGS

EASTERN ONTARIO
MINING DIVISION

SCALE: 1-INCH = 40 CHAINS

LEGEND

- PATENTED LAND ⊙
- CROWN LAND SALE C.S.
- LEASES ⊖
- LOCATED LAND ⊕
- LICENSE OF OCCUPATION Loc.
- MINING RIGHTS ONLY M.R.O.
- SURFACE RIGHTS ONLY S.R.O.
- ROADS —
- IMPROVED ROADS —
- KING'S HIGHWAYS —
- RAILWAYS —
- POWER LINES —
- MARSH OR MUSKES —
- MINES X

NOTES

This Map Is Not To Be Used
— FOR SURVEY PURPOSES —

400' Chain Rights

For status of summer resort locations shown
thus: —

Please contact Dept of Lands & Forests.

Original shoreline shown thus: —
F.R.I. shoreline shown thus: —

DATE OF ISSUE

SEP 30 1965

ONTARIO DEPT. OF MINES

ONT. DEPT. OF MINES
MINING LANDS BR.

THIS MAP FOR CHECKING
PURPOSES ONLY — MUST
NOT BE SOLD.

PLAN NO.- M.103

DEPARTMENT OF MINES

— ONTARIO —

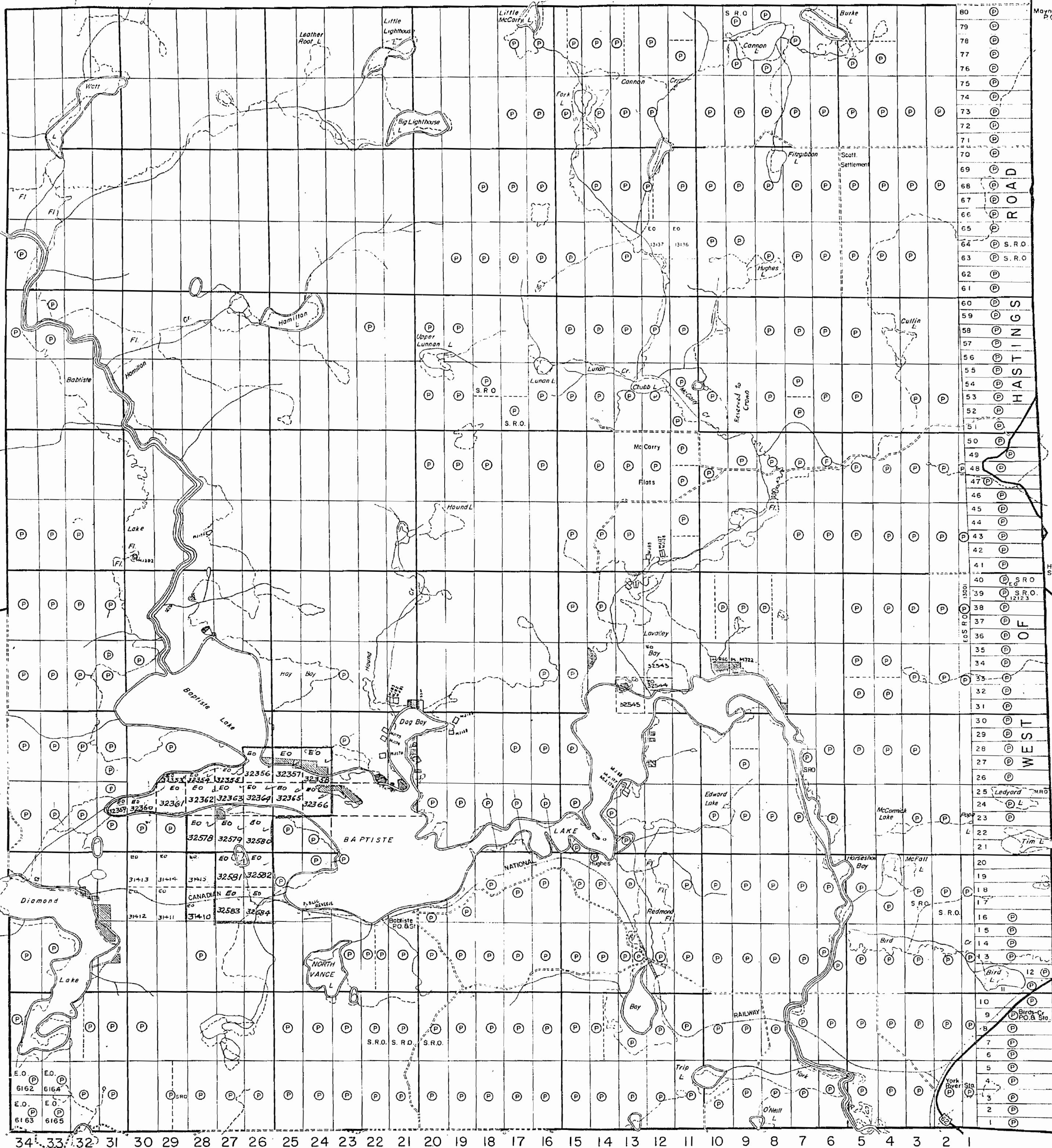
XVI
XV
XIV
XIII
XII
XI
X
IX
VIII
VII
VI
V
IV
III
II
I

Harcourt Twp.

Cardiff Twp.

Monteagle Twp.

Faraday Twp.



McClure Twp.

THE TOWNSHIP
OF
HERSCHEL
COUNTY OF
HASTINGS

EASTERN ONTARIO
MINING DIVISION

SCALE: 1-INCH = 40 CHAINS

LEGEND

| | |
|-----------------------|--------|
| PATENTED LAND | ⊙ |
| CROWN LAND SALE | C.S. |
| LEASES | ⊖ |
| LOCATED LAND | Loc. |
| LICENSE OF OCCUPATION | L.O. |
| MINING RIGHTS ONLY | M.R.O. |
| SURFACE RIGHTS ONLY | S.R.O. |
| ROADS | — |
| IMPROVED ROADS | — |
| KING'S HIGHWAYS | — |
| RAILWAYS | — |
| POWER LINES | — |
| MARSH OR MUSKEG | — |
| MINES | X |

NOTES

This Map Is Not To Be Used
— FOR SURVEY PURPOSES —

400' contour lines shown in red ink
1:25,000 scale

For status of summer resort locations shown
thus: —

Please contact Dept. of Lands & Forests.

Original shoreline shown thus: —
F.R.I. shoreline shown thus: —

ONT. DEPT. OF MINES
MINING LANDS BR.
THIS MAP FOR CHECKING
PURPOSES ONLY — MUST
NOT BE SOLD.

DATE OF ISSUE

NOV 4 1965

ONTARIO DEPT. OF MINES

PLAN NO.- M.103

DEPARTMENT OF MINES

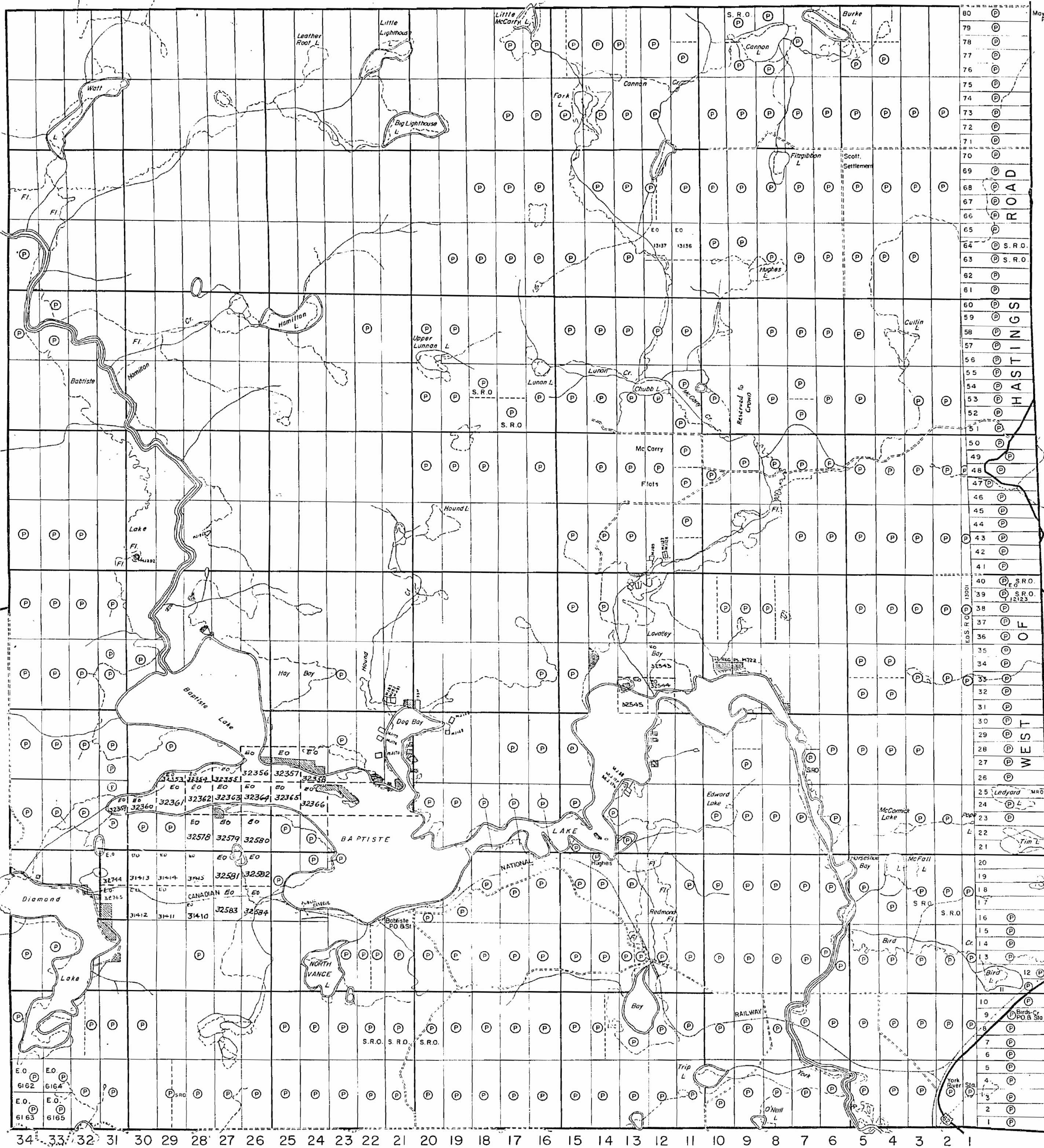
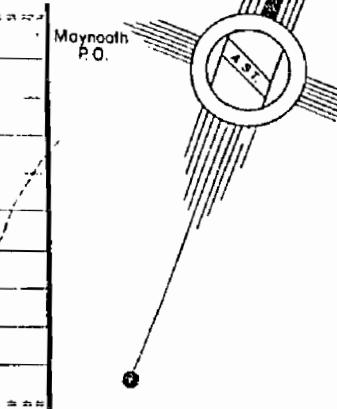
— ONTARIO —

XVI
XV
XIV
XIII
XII
XI
X
IX
VIII
VII
VI
V
IV
III
II
I

Harcourt Twp.

Cardiff Twp.

Monteagle Twp.



Faraday Twp.

McClure Twp.

THE TOWNSHIP OF
OF

HERSCHEL

COUNTY OF
HASTINGS

EASTERN ONTARIO
MINING DIVISION

SCALE: 1-INCH = 40 CHAINS

LEGEND

| | |
|-----------------------|--------|
| PATENTED LAND | ⊙ |
| CROWN LAND SALE | C.S. |
| LEASES | ⊖ |
| LOCATED LAND | Loc |
| LICENSE OF OCCUPATION | L.O. |
| MINING RIGHTS ONLY | M.R.O. |
| SURFACE RIGHTS ONLY | S.R.O. |
| ROADS | — |
| IMPROVED ROADS | — |
| KING'S HIGHWAYS | — |
| RAILWAYS | — |
| POWER LINES | — |
| MARSH OR MUSKEG | — |
| MINES | ✕ |

NOTES

This Map is Not To Be Used
FOR SURVEY PURPOSES

400' contour lines shown for reference only.

For status of summer resort locations shown thus: —

Please contact Dept. of Lands & Forests.

Original shoreline shown thus: —
F.R.I. shoreline shown thus: —

ONT. DEPT. OF MINES
MINING LANDS BR.
THIS MAP FOR CHECKING
PURPOSES ONLY - MUST
NOT BE SOLD.

DATE OF ISSUE
DEC 16 1966
ONTARIO DEPT. OF MINES

PLAN NO.- M.103

DEPARTMENT OF MINES
- ONTARIO -

XVI
XV
XIV
XIII
XII
XI
X
IX
VIII
VII
VI
V
IV
III
II
I

Harcourt Twp.

Cardiff Twp.

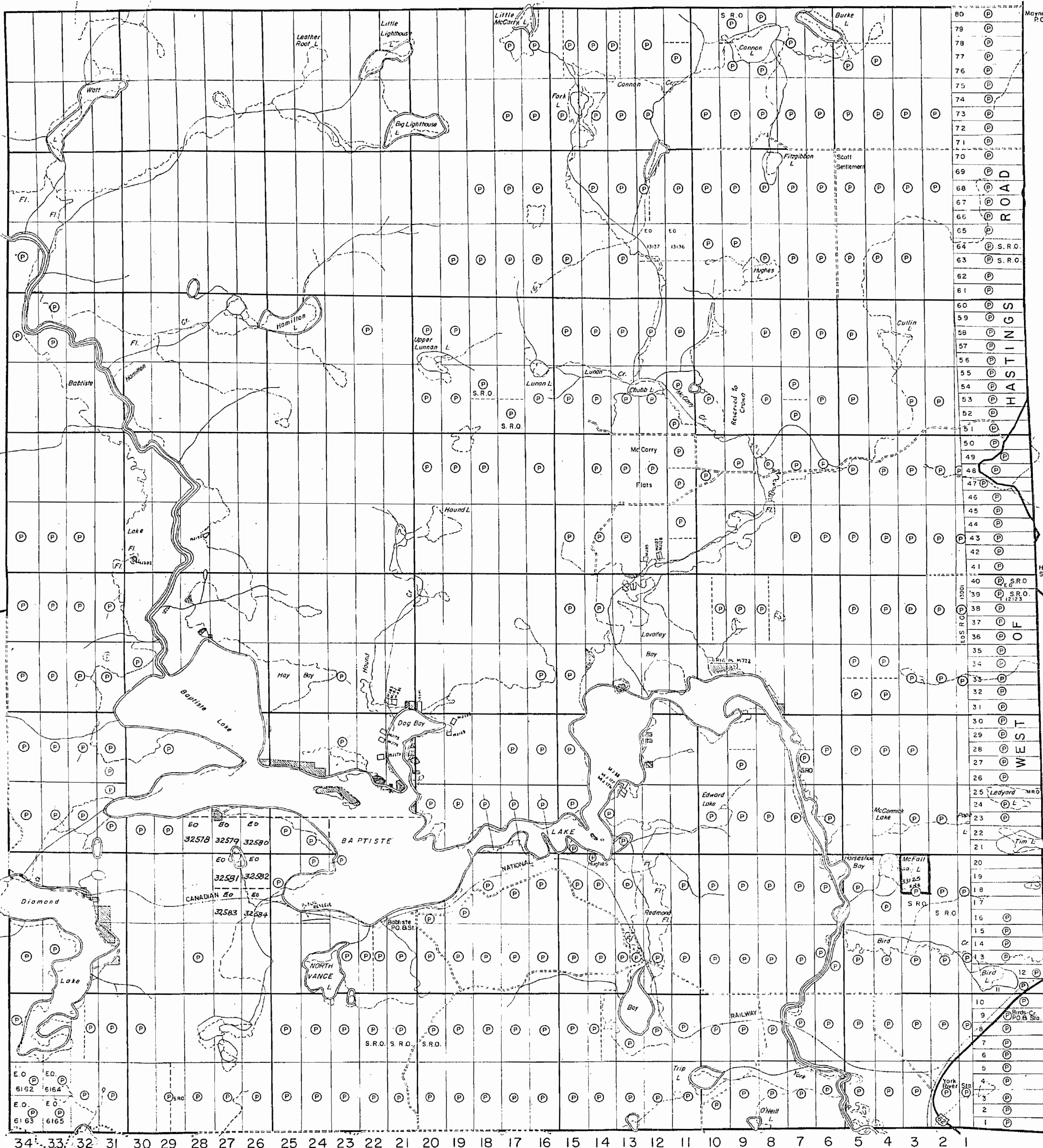
Monteagle Twp.

Maynooth P.O.

HASTINGS

WEST

Surface Rights Only withdrawn from staking



HERSCHEL

COUNTY OF HASTINGS

EASTERN ONTARIO MINING DIVISION

SCALE: 1-INCH = 40 CHAINS

LEGEND

| | |
|-----------------------|--------|
| PATENTED LAND | ⊙ |
| CROWN LAND SALE | C/S |
| LEASES | ⊖ |
| LOCATED LAND | ⊕ |
| LICENSE OF OCCUPATION | L.O. |
| MINING RIGHTS ONLY | M.R.O. |
| SURFACE RIGHTS ONLY | S.R.O. |
| ROADS | — |
| IMPROVED ROADS | — |
| KING'S HIGHWAYS | — |
| RAILWAYS | — |
| POWER LINES | — |
| MARSH OR MUSKEG | — |
| MINES | ⋈ |

NOTES

This Map Is Not To Be Used FOR SURVEY PURPOSES

400' contour lines shown on this map

For status of summer resort locations shown thus: —

Please contact Dept. of Lands & Forests.

Original shoreline shown thus: —

F.R.I. shoreline shown thus: —

DATE OF ISSUE

APR 22 1969

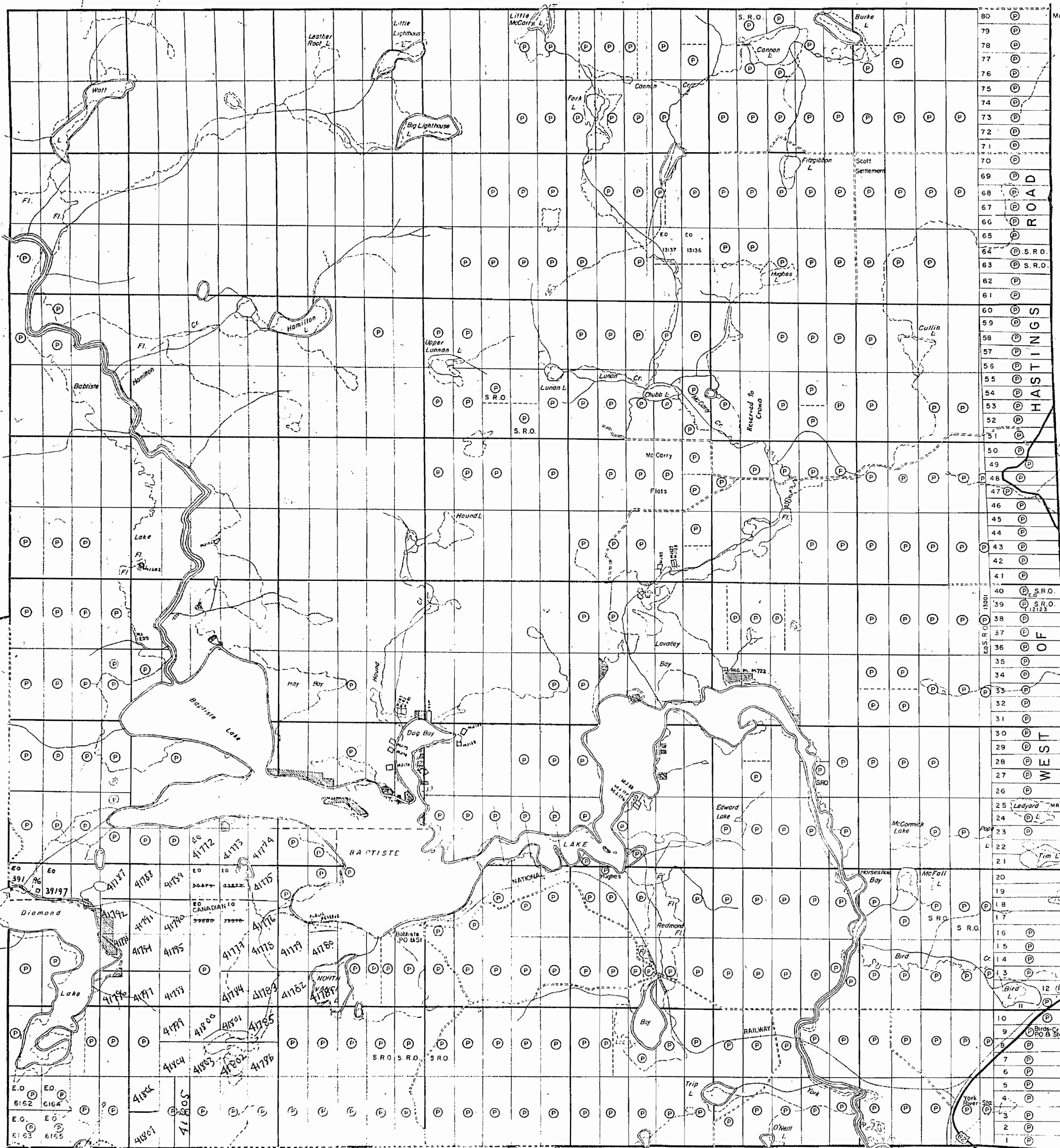
ONTARIO DEPT. OF MINES

XVI
XV
XIV
XIII
XII
XI
X
IX
VIII
VII
VI
V
IV
III
II
I

Harcourt Twp.

Cardiff Twp.

Monteagle Twp.



34 33 32 31 30 29 28 27 26 25 24 23 22 21 20 19 18 17 16 15 14 13 12 11 10 9 8 7 6 5 4 3 2 1

HERSCHEL TWP.

Faraday Twp.

Mc Clure Twp.

THE TOWNSHIP

OF

HERSCHEL

COUNTY OF
HASTINGS

EASTERN ONTARIO
MINING DIVISION

SCALE: 1-INCH = 40 CHAINS

LEGEND

| | |
|-----------------------|--------|
| PATENTED LAND | ⊙ |
| CROWN LAND SALE | C.S. |
| LEASES | ⊙ |
| LOCATED LAND | Loc |
| LICENSE OF OCCUPATION | L.O. |
| MINING RIGHTS ONLY | M.R.O. |
| SURFACE RIGHTS ONLY | S.R.O. |
| ROADS | — |
| IMPROVED ROADS | — |
| KING'S HIGHWAYS | — |
| RAILWAYS | — |
| POWER LINES | — |
| MARSH OR MUSKEG | — |
| MINES | X |

NOTES

This Map Is Not To Be Used
FOR SURVEY PURPOSES

400'

For status of summer resort locations shown
thus: —

Please contact Dept of Lands & Forests

Original shoreline shown thus: —
F.R.I. shoreline shown thus: —

DATE OF ISSUE

FEB 16 1971

ONT. DEPT. OF MINES
AND NORTHERN AFFAIRS

PLAN NO.- M.103

ONTARIO
DEPARTMENT OF MINES
AND NORTHERN AFFAIRS

XVI
XV
XIV
XIII
XII
XI
X
IX
VIII
VII
VI
V
IV
III
II
I

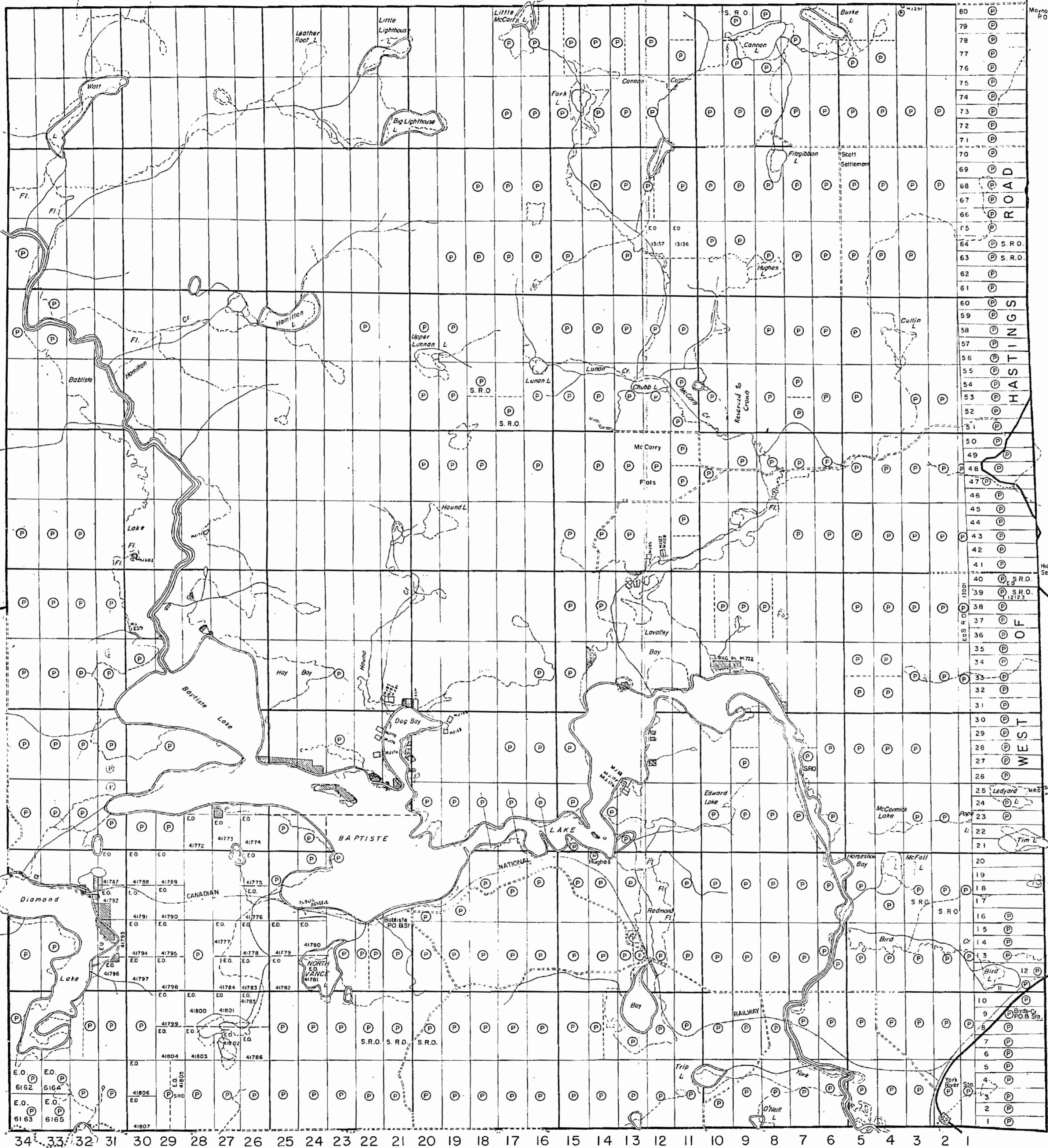
Harcourt Twp.

Cardiff Twp.

Monteagle Twp.

HASTINGS ROAD

WEST OF



Faraday Twp.

THE TOWNSHIP OF
OF
HERSCHEL
COUNTY OF
HASTINGS

EASTERN ONTARIO
MINING DIVISION

SCALE: 1-INCH = 40 CHAINS

LEGEND

| | |
|-----------------------|--------|
| PATENTED LAND | ⊕ |
| CROWN LAND SALE | C.S. |
| LEASES | ⊖ |
| LOCATED LAND | Loc |
| LICENSE OF OCCUPATION | LO |
| MINING RIGHTS ONLY | M.R.O. |
| SURFACE RIGHTS ONLY | S.R.O. |
| ROADS | — |
| IMPROVED ROADS | — |
| KING'S HIGHWAYS | — |
| RAILWAYS | — |
| POWER LINES | — |
| MARSH OR MUSKEG | — |
| MINES | ✕ |

NOTES

This Map Is Not To Be Used
FOR SURVEY PURPOSES

40'

For status of summer resort locations shown thus.

Please contact Dept. of Lands & Forests

Original shoreline shown thus

F.R.I. shoreline shown thus

DATE OF ISSUE

OCT 3 1972

ONT. DEPT. OF MINES
AND NORTHERN AFFAIRS

PLAN NO.- M.103

ONTARIO
DEPARTMENT OF MINES
AND NORTHERN AFFAIRS

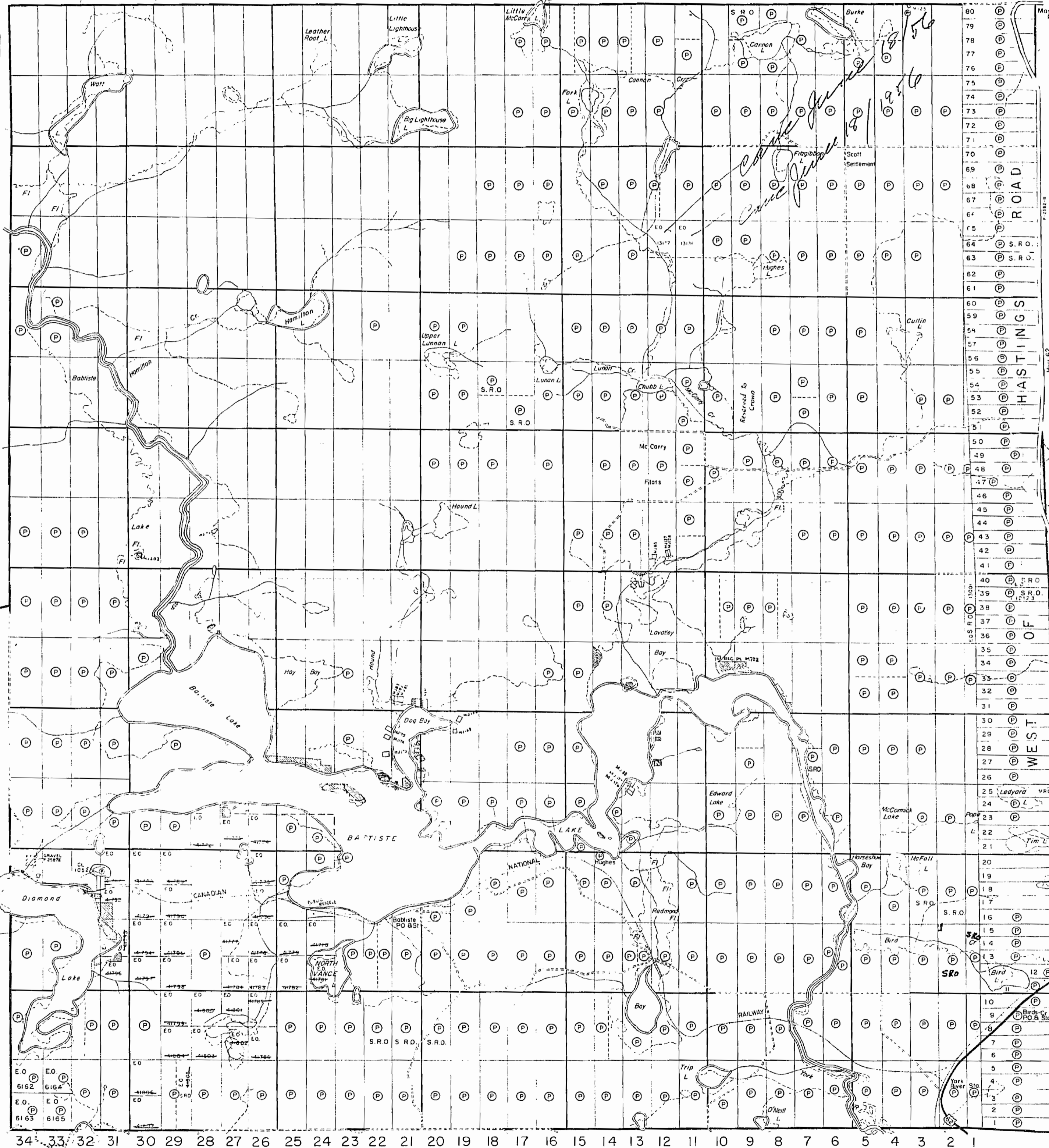
XVI
XV
XIV
XIII
XII
XI
X
IX
VIII
VII
VI
V
IV
III
II
I

Harcourt Twp.

Cardiff Twp.

Monteagle Twp.

Faraday Twp.



| | | |
|----|---|--|
| 80 | ⊕ | |
| 79 | ⊕ | |
| 78 | ⊕ | |
| 77 | ⊕ | |
| 76 | ⊕ | |
| 75 | ⊕ | |
| 74 | ⊕ | |
| 73 | ⊕ | |
| 72 | ⊕ | |
| 71 | ⊕ | |
| 70 | ⊕ | |
| 69 | ⊕ | |
| 68 | ⊕ | |
| 67 | ⊕ | |
| 66 | ⊕ | |
| 65 | ⊕ | |
| 64 | ⊕ | |
| 63 | ⊕ | |
| 62 | ⊕ | |
| 61 | ⊕ | |
| 60 | ⊕ | |
| 59 | ⊕ | |
| 58 | ⊕ | |
| 57 | ⊕ | |
| 56 | ⊕ | |
| 55 | ⊕ | |
| 54 | ⊕ | |
| 53 | ⊕ | |
| 52 | ⊕ | |
| 51 | ⊕ | |
| 50 | ⊕ | |
| 49 | ⊕ | |
| 48 | ⊕ | |
| 47 | ⊕ | |
| 46 | ⊕ | |
| 45 | ⊕ | |
| 44 | ⊕ | |
| 43 | ⊕ | |
| 42 | ⊕ | |
| 41 | ⊕ | |
| 40 | ⊕ | |
| 39 | ⊕ | |
| 38 | ⊕ | |
| 37 | ⊕ | |
| 36 | ⊕ | |
| 35 | ⊕ | |
| 34 | ⊕ | |
| 33 | ⊕ | |
| 32 | ⊕ | |
| 31 | ⊕ | |
| 30 | ⊕ | |
| 29 | ⊕ | |
| 28 | ⊕ | |
| 27 | ⊕ | |
| 26 | ⊕ | |
| 25 | ⊕ | |
| 24 | ⊕ | |
| 23 | ⊕ | |
| 22 | ⊕ | |
| 21 | ⊕ | |
| 20 | ⊕ | |
| 19 | ⊕ | |
| 18 | ⊕ | |
| 17 | ⊕ | |
| 16 | ⊕ | |
| 15 | ⊕ | |
| 14 | ⊕ | |
| 13 | ⊕ | |
| 12 | ⊕ | |
| 11 | ⊕ | |
| 10 | ⊕ | |
| 9 | ⊕ | |
| 8 | ⊕ | |
| 7 | ⊕ | |
| 6 | ⊕ | |
| 5 | ⊕ | |
| 4 | ⊕ | |
| 3 | ⊕ | |
| 2 | ⊕ | |
| 1 | ⊕ | |

Mc Clure Twp.

THE TOWNSHIP OF

HERSCHEL

COUNTY OF HASTINGS

EASTERN ONTARIO MINING DIVISION

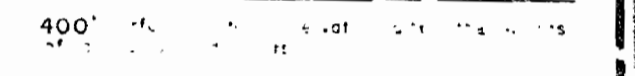
SCALE: 1-INCH = 40 CHAINS

LEGEND

| | |
|-----------------------|--------|
| PATENTED LAND | ⊙ |
| CROWN LAND SALE | C.S. |
| LEASES | L |
| LOCATED LAND | L.C. |
| LICENSE OF OCCUPATION | L.O. |
| MINING RIGHTS ONLY | M.R.O. |
| SURFACE RIGHTS ONLY | S.R.O. |
| ROADS | — |
| IMPROVED ROADS | — |
| KING'S HIGHWAYS | — |
| RAILWAYS | — |
| POWER LINES | — |
| MARSH OR MUSKEG | — |
| MINES | X |

NOTES

This Map is Not To Be Used FOR SURVEY PURPOSES



For status of summer resort locations shown thus: . Please contact Dept of Lands & Forests

Original shoreline shown thus: . F.R.I. shoreline shown thus:

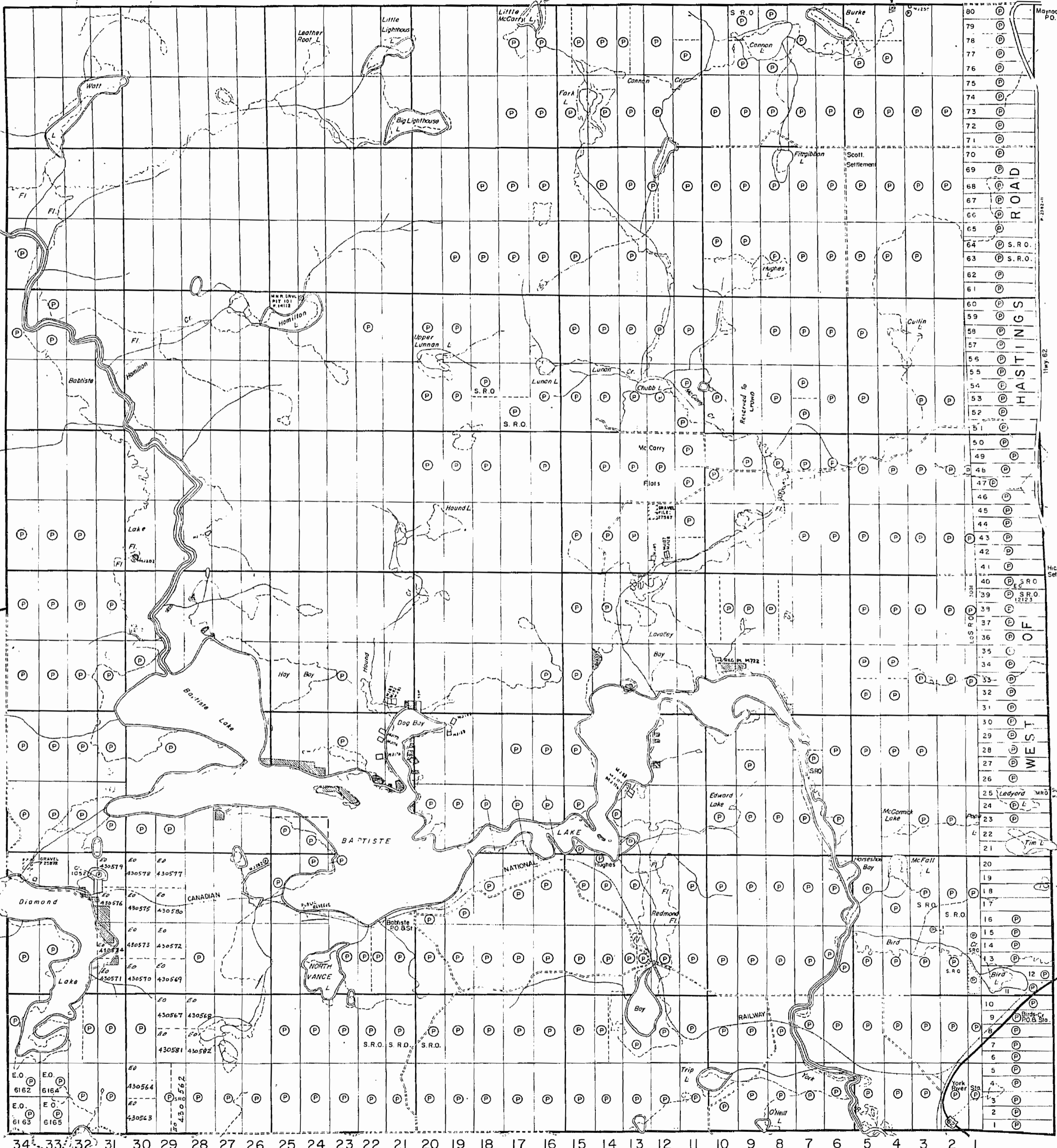
MINING LANDS - DATE OF ISSUE
JUL - 8 1974
MINISTRY OF NATURAL RESOURCES

PLAN NO.- M.103

ONTARIO
MINISTRY OF NATURAL RESOURCES
SURVEY AND MAPPING BRANCH

XVI
XV
XIV
XIII
XII
XI
X
IX
VIII
VII
VI
V
IV
III
II
I

Harcourt Twp.
Monteagle Twp.
Cardiff Twp.



34 33 32 31 30 29 28 27 26 25 24 23 22 21 20 19 18 17 16 15 14 13 12 11 10 9 8 7 6 5 4 3 2 1

Faraday Twp.

THE TOWNSHIP
OF
HERSCHEL
COUNTY OF
HASTINGS

EASTERN ONTARIO
MINING DIVISION

SCALE: 1-INCH = 40 CHAINS

LEGEND

- PATENTED LAND ● or ⊕
- CROWN LAND SALE C.S.
- LEASES ⊙
- LOCATED LAND Loc
- LICENSE OF OCCUPATION L.O.
- MINING RIGHTS ONLY M.R.O.
- SURFACE RIGHTS ONLY S.R.O.
- ROADS —
- IMPROVED ROADS —
- KING'S HIGHWAYS —
- RAILWAYS —
- POWER LINES —
- MARSH OR MUSKEG —
- MINES —
- PATENTED S.R.O. —
- CANCELLED —

NOTES

This Map Is Not To Be Used
FOR SURVEY PURPOSES

400' surface rights reservation along the shores
of all lakes and rivers.

For status of summer resort locations shown
thus: —

Original shoreline shown thus: —
F.R.I. shoreline shown thus: —

AREAS WITHDRAWN FROM STAKING

| Section | Date | Disposition | File |
|---------|---------------|-------------|-------|
| 39 | JUNE 24, 1949 | S.R. | 10157 |
| 37 | NOV 10, 1958 | M.R. | 67670 |
| 36 | NOV 25, 1954 | M.R. | 42265 |

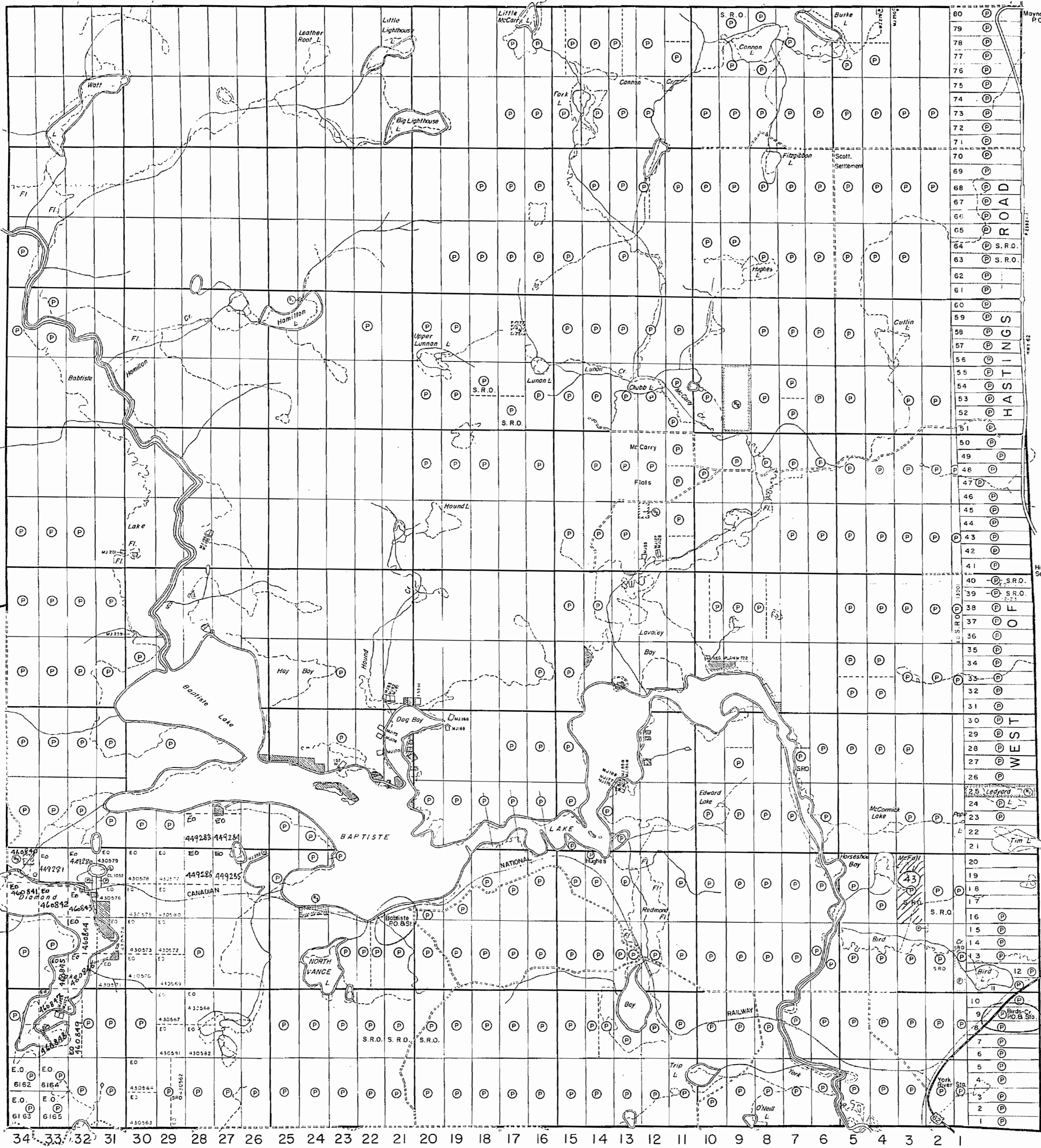
R.N. 3/4 NO STAKING OF MR.

SAND and GRAVEL

| | |
|----|---------|
| 25 | Ledyard |
| 24 | |
| 23 | |
| 22 | |
| 21 | |
| 20 | |
| 19 | |
| 18 | |
| 17 | |
| 16 | |
| 15 | |
| 14 | |
| 13 | |
| 12 | |
| 11 | |
| 10 | |
| 9 | |
| 8 | |
| 7 | |
| 6 | |
| 5 | |
| 4 | |
| 3 | |
| 2 | |
| 1 | |

**MINING LANDS -
DATE OF ISSUE**
MAR 20 1975
MINISTRY
OF NATURAL RESOURCES

XVI
XV
XIV
XIII
XII
XI
X
IX
VIII
VII
VI
V
IV
III
II
I



80
79
78
77
76
75
74
73
72
71
70
69
68
67
66
65
64
63
62
61
60
59
58
57
56
55
54
53
52
51
50
49
48
47
46
45
44
43
42
41
40
39
38
37
36
35
34
33
32
31
30
29
28
27
26
25
24
23
22
21
20
19
18
17
16
15
14
13
12
11
10
9
8
7
6
5
4
3
2
1

Monteagle Twp. (M.128)

Cardiff Twp. (M.69)

McClure Twp. (M.132)

THE TOWNSHIP OF
OF
HERSCHEL
COUNTY OF
HASTINGS

EASTERN ONTARIO
MINING DIVISION

SCALE: 1-INCH = 40 CHAINS

LEGEND

- PATENTED LAND ● or ⊙
- CROWN LAND SALE C.S.
- LEASES ⊙
- LOCATED LAND Loc.
- LICENSE OF OCCUPATION L.O.
- MINING RIGHTS ONLY M.R.O.
- SURFACE RIGHTS ONLY S.R.O.
- ROADS
- IMPROVED ROADS
- KING'S HIGHWAYS
- RAILWAYS
- POWER LINES
- MARSH OR MUSKEG
- MINES
- PATENTED S.R.O.
- CANCELLED

NOTES

This Map Is Not To Be Used
FOR SURVEY PURPOSES

400' surface rights reservation along the shores
of all lakes and rivers.

For status of summer resort locations shown
thus:

Please contact Ministry of Natural Resources.

Original shoreline shown thus:
F.R.I. shoreline shown thus:

AREAS WITHDRAWN FROM STAKING

| Section | Order No. | Date | Disposition | File |
|---------|-----------|------|-------------|------|
| 39 | - | - | S.R.O. | - |
| 38 | - | - | S.R.O. | - |
| 37 | - | - | S.R.O. | - |
| 36 | - | - | S.R.O. | - |
| 35 | - | - | S.R.O. | - |
| 34 | - | - | S.R.O. | - |
| 33 | - | - | S.R.O. | - |
| 32 | - | - | S.R.O. | - |
| 31 | - | - | S.R.O. | - |
| 30 | - | - | S.R.O. | - |
| 29 | - | - | S.R.O. | - |
| 28 | - | - | S.R.O. | - |
| 27 | - | - | S.R.O. | - |
| 26 | - | - | S.R.O. | - |
| 25 | - | - | S.R.O. | - |
| 24 | - | - | S.R.O. | - |
| 23 | - | - | S.R.O. | - |
| 22 | - | - | S.R.O. | - |
| 21 | - | - | S.R.O. | - |
| 20 | - | - | S.R.O. | - |
| 19 | - | - | S.R.O. | - |
| 18 | - | - | S.R.O. | - |
| 17 | - | - | S.R.O. | - |
| 16 | - | - | S.R.O. | - |
| 15 | - | - | S.R.O. | - |
| 14 | - | - | S.R.O. | - |
| 13 | - | - | S.R.O. | - |
| 12 | - | - | S.R.O. | - |
| 11 | - | - | S.R.O. | - |
| 10 | - | - | S.R.O. | - |
| 9 | - | - | S.R.O. | - |
| 8 | - | - | S.R.O. | - |
| 7 | - | - | S.R.O. | - |
| 6 | - | - | S.R.O. | - |
| 5 | - | - | S.R.O. | - |
| 4 | - | - | S.R.O. | - |
| 3 | - | - | S.R.O. | - |
| 2 | - | - | S.R.O. | - |
| 1 | - | - | S.R.O. | - |

- SAND and GRAVEL**
- ⊙ M.N.R. PIT #9101
 - ⊙ GRAVEL FILE 27567
 - ⊙ GRAVEL FILE 25895
 - ⊙ M.N.R. PIT #9141

**MINING LANDS -
DATE OF ISSUE**
NOV 17 1975
MINISTRY
OF NATURAL RESOURCES

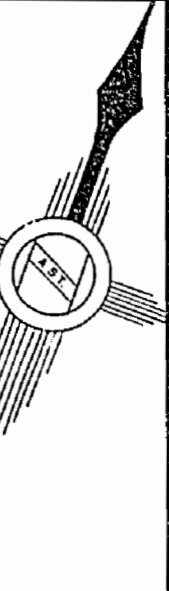
PLAN NO.- **M.103**
ONTARIO
MINISTRY OF NATURAL RESOURCES
SURVEYS AND MAPPING BRANCH

XVI
XV
XIV
XIII
XII
XI
X
IX
VIII
VII
VI
V
IV
III
II
I

Harcourt Twp. (M.100)

Cardiff Twp. (M.69)

Faraday Twp. (M.90)



Monteagle Twp. (M.128)

HASTINGS
WEST

