2919

BUCKETT LAKE M.2918

AREA OF

HEWITT LAKE
(NORTH SPIRIT LAKE)

DISTRICT OF
KENORA
PATRICIA PORTION

RED LAKE
MINING DIVISION

SCALE: 1-INCH = 40 CHAINS

LEGEND

PATENTED LAND	P.
CROWN LAND SALE	C.S.
LEASES	L.
LOCATED LAND	Loc.
LICENSE OF OCCUPATION	L.O.
MINING RIGHTS ONLY	M.R.O.
SURFACE RIGHTS ONLY	S.R.O.
ROADS	
IMPROVED ROADS	
KING'S HIGHWAYS	
RAILWAYS	
POWER LINES	
MARSH OR MUSKEG	
MINES	
CANCELLED	C.

NOTES

400' Surface Rights reservation around all Lakes & Rivers

PLAN NO. M.2919

DEPARTMENT OF MINES
— ONTARIO —

524924

2919

BUCKETT LAKE M.2918

AREA OF

HEWITT LAKE
(NORTH SPIRIT LAKE)

DISTRICT OF
KENORA
PATRICIA PORTION

RED LAKE
MINING DIVISION

SCALE: 1-INCH = 40 CHAINS

LEGEND

PATENTED LAND	(P)
CROWN LAND SALE	C.S.
LEASES	(L)
LOCATED LAND	Loc.
LICENSE OF OCCUPATION	L.O.
MINING RIGHTS ONLY	M.R.O.
SURFACE RIGHTS ONLY	S.R.O.
ROADS	
IMPROVED ROADS	
KING'S HIGHWAYS	
RAILWAYS	
POWER LINES	
MARSH OR MUSKEG	
MINES	
CANCELLED	C.

NOTES

400' Surface Rights reservation around all Lakes & Rivers

M.2581

PLAN NO. M.2919

DEPARTMENT OF MINES
— ONTARIO —

93°00' 92°45' 52°30' 52°22'30"

2919

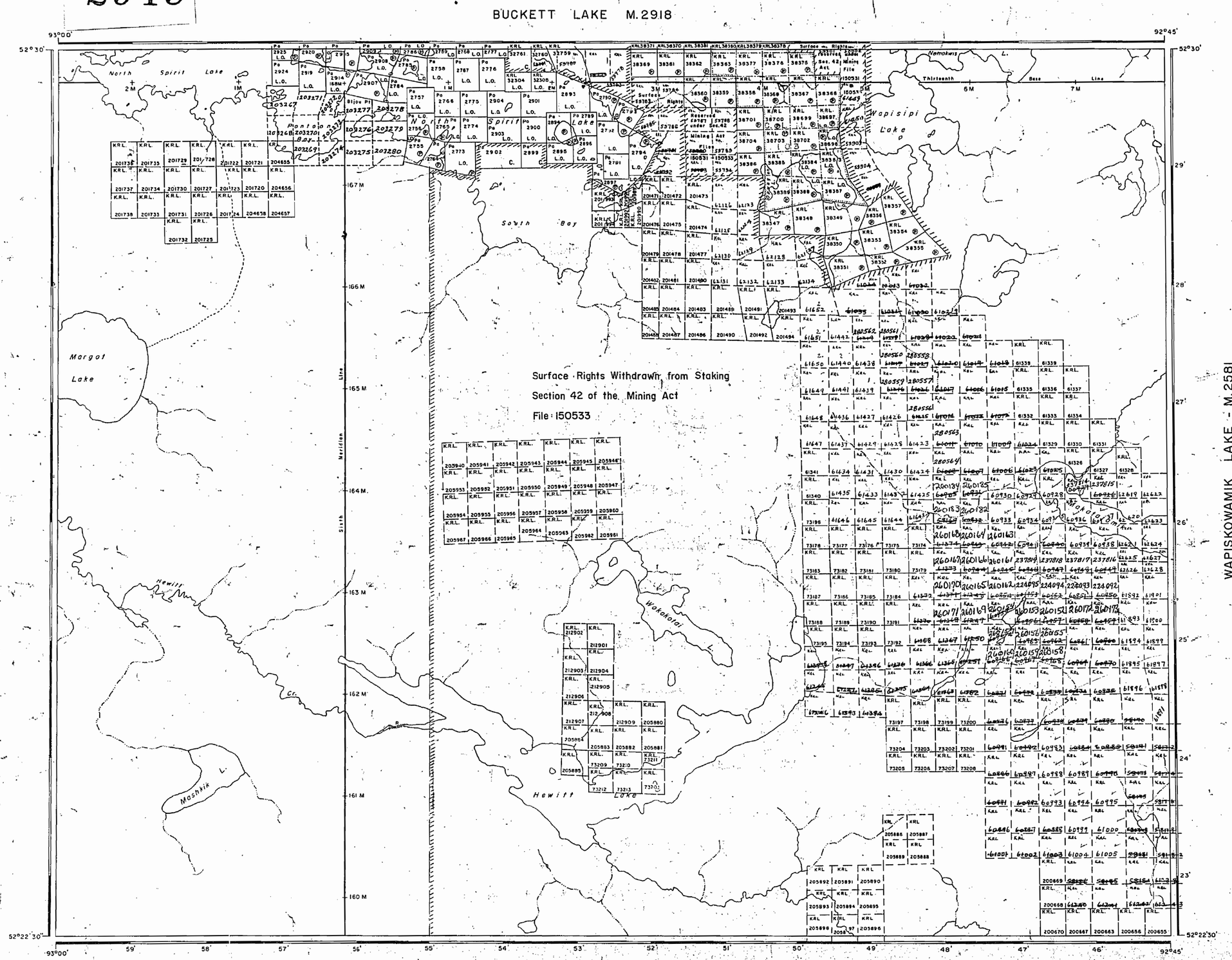

AREA OF

HEWITT LAKE
(NORTH SPIRIT LAKE)

DISTRICT OF
KENORA
PATRICIA PORTION

RED LAKE
MINING DIVISION

SCALE: 1-INCH = 40 CHAINS

LEGEND

PATENTED LAND	Ⓟ
CROWN LAND SALE	C.S.
LEASES	Ⓛ
LOCATED LAND	Loc.
LICENSE OF OCCUPATION	L.O.
MINING RIGHTS ONLY	M.R.O.
SURFACE RIGHTS ONLY	S.R.O.
ROADS	
IMPROVED ROADS	
KING'S HIGHWAYS	
RAILWAYS	
POWER LINES	
MARSH OR MUSKEG	
MINES	
CANCELLED	C

NOTES

400' Surface Rights reservation around all Lakes & Rivers

RED LAKE MINING DIV.
RECEIVED
AUG 22 1969

PLAN NO. M.2919

DEPARTMENT OF MINES
— ONTARIO —

524924

2919

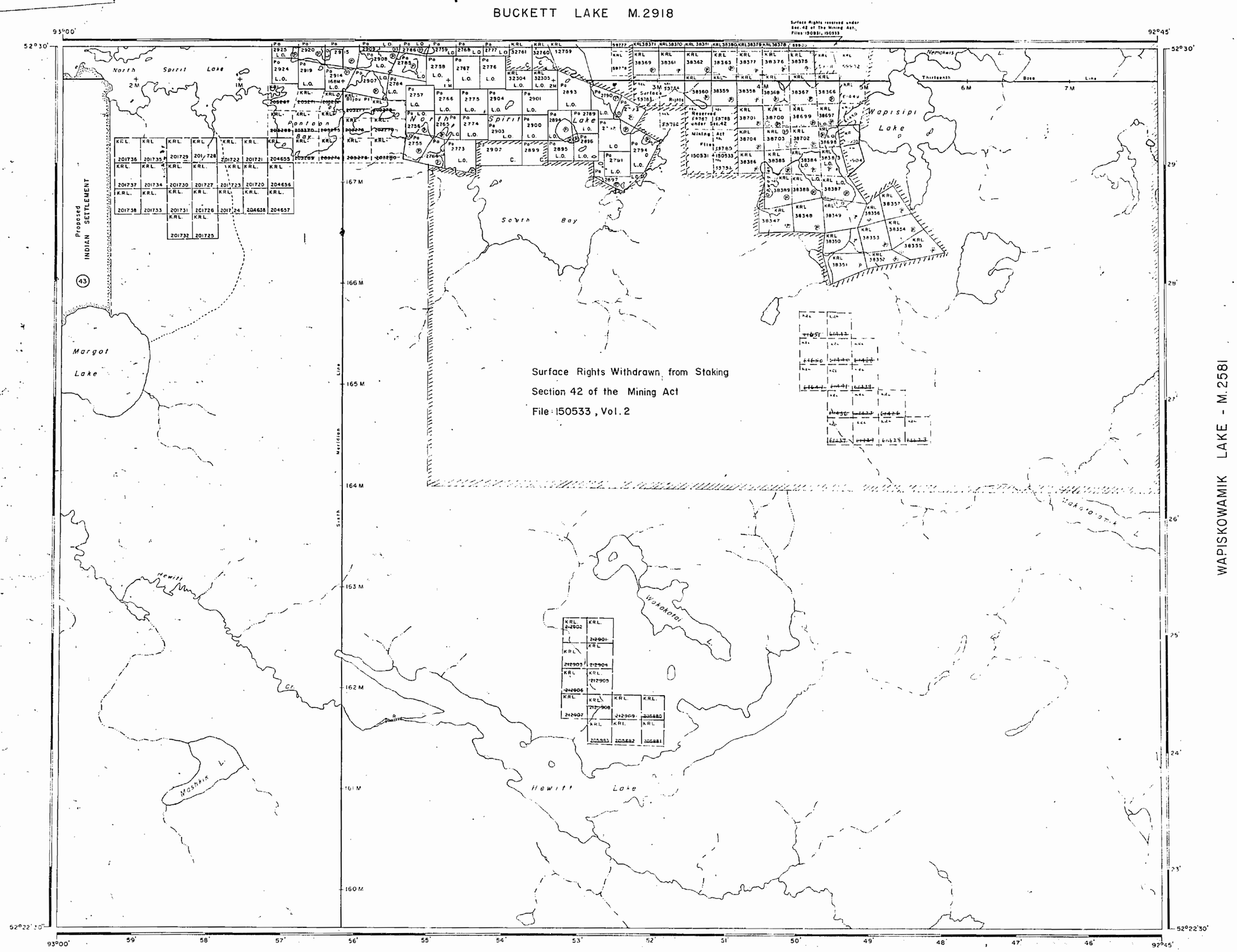

AREA OF

HEWITT LAKE
(NORTH SPIRIT LAKE)

DISTRICT OF
KENORA
PATRICIA PORTION

RED LAKE
MINING DIVISION

SCALE: 1-INCH = 40 CHAINS

LEGEND

PATENTED LAND	P
CROWN LAND SALE	C.S.
LEASES	L
LOCATED LAND	Loc
LICENSE OF OCCUPATION	L.O.
MINING RIGHTS ONLY	M.R.O.
SURFACE RIGHTS ONLY	S.R.O.
ROADS	
IMPROVED ROADS	
KING'S HIGHWAYS	
RAILWAYS	
POWER LINES	
MARSH OR MUSKEG	
MINES	
CANCELLED	C.

NOTES

400' Surface Rights reservation around all Lakes & Rivers

Areas withdrawn from staking under Section 43 of the Mining Act (R.S.O. - '70)

	File	Date	Disposition
43	177305	29/10/71	Surface & mining rights

RED LAKE MINING DIV.
RECEIVED
AUG 8 1972
AM 7 8 9 10 11 12 1 2 3 4 5 6 PM

NATIONAL TOPOGRAPHIC SERIES: 53 C

PLAN NO. M.2919

ONTARIO
DEPARTMENT OF MINES
AND NORTHERN AFFAIRS

524924

2919

BUCKETT LAKE M.2918

3853 Acs.± WITHDRAWN FROM STAKING OCT 29/71 SEC. 43

Surface Rights Withdrawn from Staking
Section 42 of the Mining Act
File: 150533

WAPISKOWAMIK LAKE - M.2581

RESCINDED Aug. 6/71

RECEIVED
RED LAKE MINING DIV.
JUL 24 1970
AM 7 8 9 10 11 12 1 2 3 4 5 6 PM

AREA OF

HEWITT LAKE
(NORTH SPIRIT LAKE)

DISTRICT OF
KENORA
PATRICIA PORTION

RED LAKE
MINING DIVISION

SCALE: 1-INCH = 40 CHAINS

LEGEND

PATENTED LAND	P
CROWN LAND SALE	C.S
LEASES	L
LOCATED LAND	Loc
LICENSE OF OCCUPATION	L.O.
MINING RIGHTS ONLY	M.R.O.
SURFACE RIGHTS ONLY	S.R.O.
ROADS	
IMPROVED ROADS	
KING'S HIGHWAYS	
RAILWAYS	
POWER LINES	
MARSH OR MUSKEG	
MINES	
CANCELLED	C.

NOTES

400' Surface Rights reservation around all Lakes & Rivers

PLAN NO. M.2919

DEPARTMENT OF MINES
— ONTARIO —

2919

BUCKETT LAKE M.2918

Surface Rights Withdrawn from Staking
Section 42 of the Mining Act
File: 150533, Vol. 2

WAPISKOWAMIK LAKE - M.2581

AREA OF
HEWITT LAKE
(NORTH SPIRIT LAKE)

DISTRICT OF
KENORA
PATRICIA PORTION

RED LAKE
MINING DIVISION

SCALE: 1-INCH = 40 CHAINS

LEGEND

PATENTED LAND	P
CROWN LAND SALE	C.S.
LEASES	L
LOCATED LAND	Loc
LICENSE OF OCCUPATION	L.O.
MINING RIGHTS ONLY	M.R.O.
SURFACE RIGHTS ONLY	S.R.O.
ROADS	
IMPROVED ROADS	
KING'S HIGHWAYS	
RAILWAYS	
POWER LINES	
MARSH OR MUSKEG	
MINES	
CANCELLED	C.

NOTES

400' Surface Rights reservation around all Lakes & Rivers

Areas withdrawn from staking under Section 43 of the Mining Act

	File	Date	Disposition
(43)	177505	25/10/71	Surface & mining rights

RED LAKE MINING DIV.
RECEIVED
JUL 9 1973
AM 7 8 9 10 11 12 1 2 3 4 5 6 PM

NATIONAL TOPOGRAPHIC SERIES 53 C

PLAN NO. M.2919

ONTARIO
MINISTRY OF NATURAL RESOURCES
SURVEYS AND MAPPING BRANCH

524924

BUCKETT LAKE G 1744

93°00'

92°45'

52°30'

52°30'

North Spirit Lake

Pontoon Bay

RF 156

Margot Lake

South Bay

Spirit Lake

Wapisipi Lake

Nemakwis

Thirteenth Base Line

Mckatogamik

Hewitt Lake

Wokakoto

Hewitt Narrows

Nagagami

167 M

166 M

165 M

164 M

163 M

162 M

161 M

160 M

G 1818 MARGOT LAKE

G 1906 WAPISKOWAMIK LAKE

G 1819 MATTSON LAKE

REFERENCES

AREAS WITHDRAWN FROM DISPOSITION

M.R.O. – MINING RIGHTS ONLY
S.R.O. – SURFACE RIGHTS ONLY
M. + S. – MINING AND SURFACE RIGHTS

Description	Order No.	Date	Disposition	Plan
(R) SEC.36	W.O.2/89	13 SEP 89	S.R.O.	

LEGEND

- HIGHWAY AND ROUTE No.
- OTHER ROADS
- TRAILS
- SURVEYED LINES:
  - TOWNSHIPS, BASE LINES, ETC.
  - LOTS, MINING CLAIMS, PARCELS, ETC.
- UNSURVEYED LINES:
  - LOT LINES
  - PARCEL BOUNDARY
  - MINING CLAIMS ETC.
- RAILWAY AND RIGHT OF WAY
- UTILITY LINES
- NON-PERENNIAL STREAM
- FLOODING OR FLOODING RIGHTS
- SUBDIVISION OR COMPOSITE PLAN
- RESERVATIONS
- ORIGINAL SHORELINE
- MARSH OR MUSKEG
- MINES
- TRAVERSE MONUMENT

DISPOSITION OF CROWN LANDS

TYPE OF DOCUMENT	SYMBOL
PATENT, SURFACE & MINING RIGHTS	
" , SURFACE RIGHTS ONLY	
" , MINING RIGHTS ONLY	
LEASE, SURFACE & MINING RIGHTS	
" , SURFACE RIGHTS ONLY	
" , MINING RIGHTS ONLY	
LICENCE OF OCCUPATION	
ORDER-IN COUNCIL	
RESERVATION	
CANCELLED	
SAND & GRAVEL	

NOTE: MINING RIGHTS IN PARCELS PATENTED PRIOR TO MAY 6 1913 VESTED IN ORIGINAL PATENTEE BY THE PUBLIC LANDS ACT R.S.O. 1970 CHAP. 380 SEC. 63, SUBSEC. 1

SCALE: 1 INCH = 40 CHAINS

FEET 0 1000 2000 4000 6000 8000

METRES 0 200 1000 2000 (1 KM) (2 KM)

Area

HEWITT LAKE
(SOUTH PART NORTH SPIRIT LAKE)

M.N.R. ADMINISTRATIVE DISTRICT
RED LAKE

MINING DIVISION
RED LAKE

LAND TITLES / REGISTRY DIVISION
KENORA / PATRICIA

Ministry of Natural Resources — Land Management Branch

FEBRUARY 15, 1983 — G-1794

14 12 10 8 6 4 2 | 2 4 6 8 10 12 14

BUCKETT LAKE G 1744

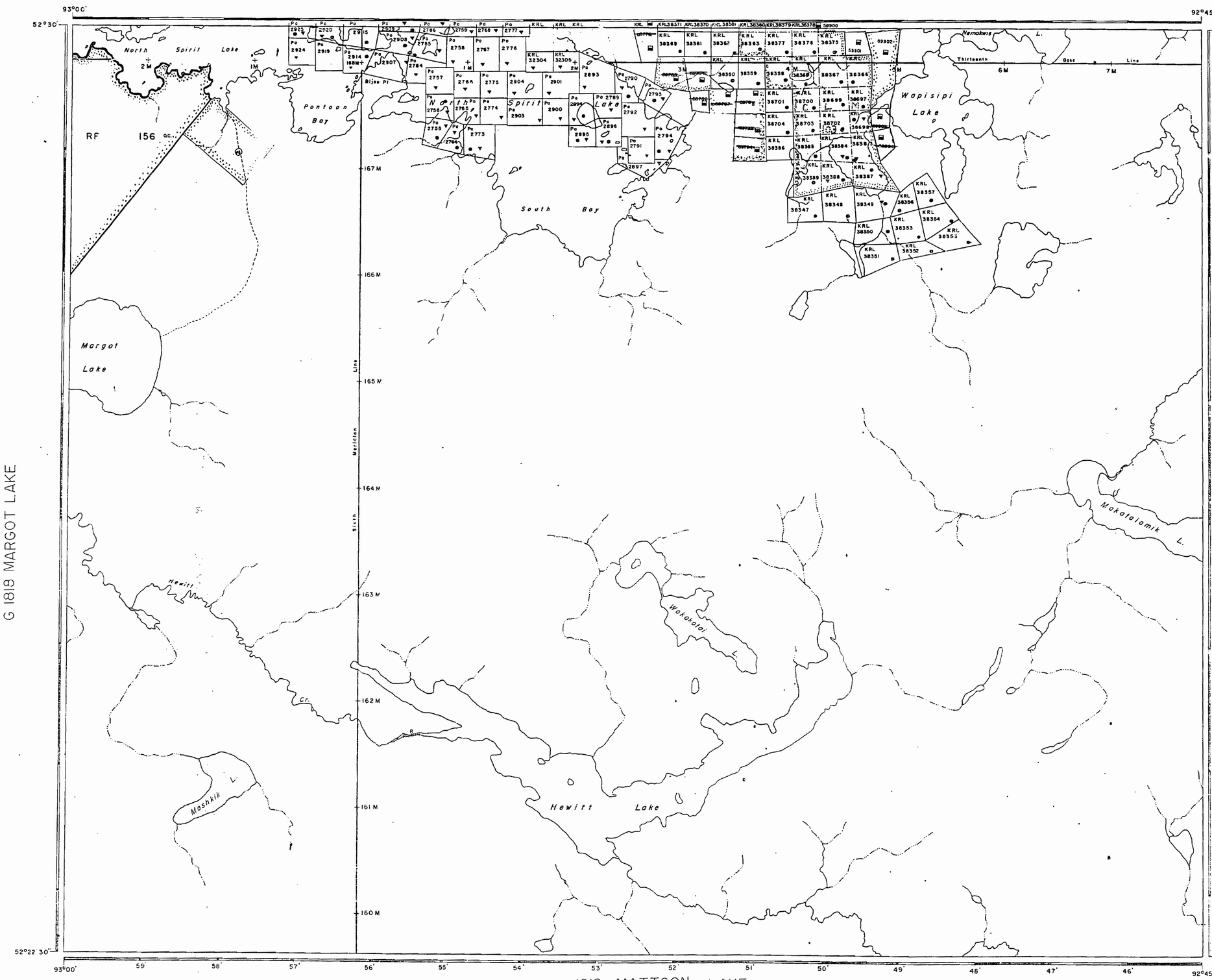

REFERENCES

AREAS WITHDRAWN FROM DISPOSITION

M.R.D. – MINING RIGHTS ONLY
S.R.O. – SURFACE RIGHTS ONLY
M.+ S. – MINING AND SURFACE RIGHTS

Description	Order No.	Date	Disposition	File
(RI) SEC.36	W.02/89	13 SEP 89	S.R.O.	

DATE OF ISSUE

JAN 23 1990

PROVINCIAL RECORDING OFFICE - SUDBURY

LEGEND

- HIGHWAY AND ROUTE No.
- OTHER ROADS
- TRAILS
- SURVEYED LINES:
  - TOWNSHIPS, BASE LINES, ETC.
  - LOTS, MINING CLAIMS, PARCELS, ETC.
- UNSURVEYED LINES:
  - LOT LINES
  - PARCEL BOUNDARY
  - MINING CLAIMS ETC.
- RAILWAY AND RIGHT OF WAY
- UTILITY LINES
- NON-PERENNIAL STREAM
- FLOODING OR FLOODING RIGHTS
- SUBDIVISION OR COMPOSITE PLAN
- RESERVATIONS
- ORIGINAL SHORELINE
- MARSH OR MUSKEG
- MINES
- TRAVERSE MONUMENT

DISPOSITION OF CROWN LANDS

TYPE OF DOCUMENT	SYMBOL
PATENT, SURFACE & MINING RIGHTS	
" , SURFACE RIGHTS ONLY	
" , MINING RIGHTS ONLY	
LEASE, SURFACE & MINING RIGHTS	
" , SURFACE RIGHTS ONLY	
" , MINING RIGHTS ONLY	
LICENCE OF OCCUPATION	
ORDER-IN-COUNCIL	OC
RESERVATION	
CANCELLED	
SAND & GRAVEL	

NOTE: MINING RIGHTS IN PARCELS PATENTED PRIOR TO MAY 6, 1913, VESTED IN ORIGINAL PATENTEE BY THE PUBLIC LANDS ACT, R.S.O. 1970, CHAP. 380, SEC. 63, SUBSEC 1.

SCALE: 1 INCH = 40 CHAINS

FEET 0 1000 2000 4000 6000 8000
METRES 0 200 1000 (1 KM) 2000 (2 KM)

AREA
HEWITT LAKE
(SOUTH PART NORTH SPIRIT LAKE)
M.N.R. ADMINISTRATIVE DISTRICT
RED LAKE
MINING DIVISION
RED LAKE
LAND TITLES / REGISTRY DIVISION
KENORA / PATRICIA

Ontario Ministry of Natural Resources — Land Management Branch

Date FEBRUARY 15, 1983

Number G-1794

524924

BUCKETT LAKE G 1744

93°00' — 92°45' — 52°30'

North Spirit Lake — Pontoon Bay — Spirit Lake — South Bay — Nemakwis L. — Thirteenth Base Line — Wapisipi Lake — Margot Lake — Hewitt Cr. — Hewitt R. — Mashkik L. — Hewitt Lake — Wokokotaj L. — Mokatajamik L.

RF 156 QC

Bijaw Pt

Meridian Line: 167M, 166M, 165M, 164M, 163M, 162M, 161M, 160M

Sixth Meridian: 1M, 2M, 3M, 6M, 7M

52°22'30" — 93°00' 59' 58' 57' 56' 55' 54' 53' 52' 51' 50' 49' 48' 47' 46' — 92°45'

29' 28' 27' 26' 25' 24' 23'

G 1818 MARGOT LAKE

G 1906 WAPISKOWAMIK LAKE

G 1819 MATTSON LAKE

524924

REFERENCES

AREAS WITHDRAWN FROM DISPOSITION

M.R.D. – MINING RIGHTS ONLY
S.R.O. – SURFACE RIGHTS ONLY
M.+S. – MINING AND SURFACE RIGHTS

Description	Order No.	Date	Disposition	File
(R1) R SEC.36	W.02/89	13 SEP 89	S.R.O.	

LEGEND

- HIGHWAY AND ROUTE No.
- OTHER ROADS
- TRAILS
- SURVEYED LINES:
  - TOWNSHIPS, BASE LINES, ETC.
  - LOTS, MINING CLAIMS, PARCELS, ETC.
- UNSURVEYED LINES:
  - LOT LINES
  - PARCEL BOUNDARY
  - MINING CLAIMS ETC.
- RAILWAY AND RIGHT OF WAY
- UTILITY LINES
- NON-PERENNIAL STREAM
- FLOODING OR FLOODING RIGHTS
- SUBDIVISION OR COMPOSITE PLAN
- RESERVATIONS
- ORIGINAL SHORELINE
- MARSH OR MUSKEG
- MINES
- TRAVERSE MONUMENT

DISPOSITION OF CROWN LANDS

TYPE OF DOCUMENT	SYMBOL
PATENT, SURFACE & MINING RIGHTS	
" , SURFACE RIGHTS ONLY	
" , MINING RIGHTS ONLY	
LEASE, SURFACE & MINING RIGHTS	
" , SURFACE RIGHTS ONLY	
" , MINING RIGHTS ONLY	
LICENCE OF OCCUPATION	
ORDER-IN-COUNCIL	OC
RESERVATION	
CANCELLED	
SAND & GRAVEL	

NOTE: MINING RIGHTS IN PARCELS PATENTED PRIOR TO MAY 6, 1913, VESTED IN ORIGINAL PATENTEE BY THE PUBLIC LANDS ACT, R.S.O. 1970, CHAP. 380, SEC. 63, SUBSEC 1.

SCALE: 1 INCH = 40 CHAINS

FEET 0 1000 2000 4000 6000 8000
METRES 0 200 1000 (1 KM) 2000 (2 KM)

AREA
HEWITT LAKE
(SOUTH PART NORTH SPIRIT LAKE)
M.N.R. ADMINISTRATIVE DISTRICT
RED LAKE
MINING DIVISION
RED LAKE
LAND TITLES / REGISTRY DIVISION
KENORA / PATRICIA

Ministry of Natural Resources — Land Management Branch — Ontario

DATE FEBRUARY 15, 1983

NUMBER G-1794

2919

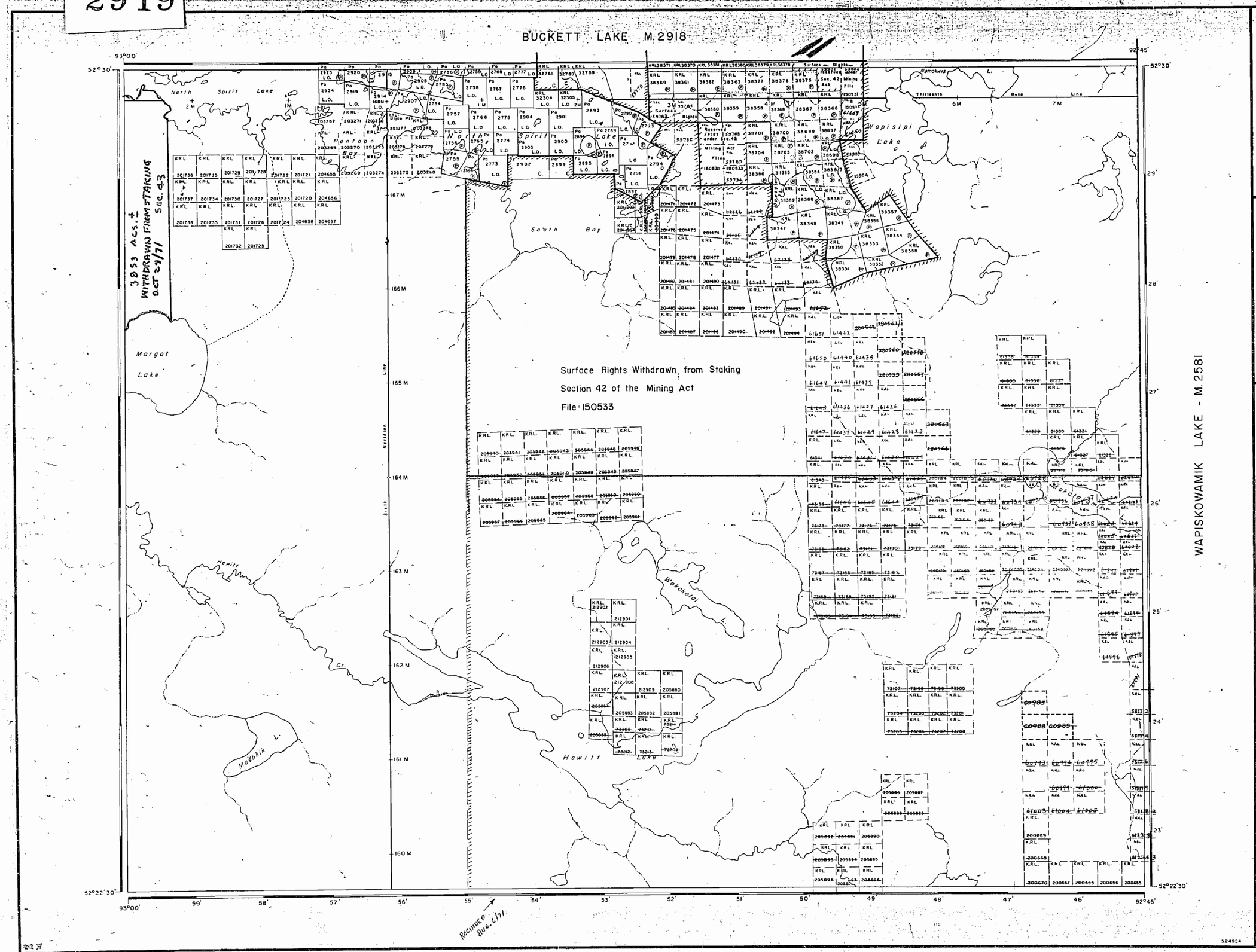

AREA OF

HEWITT LAKE
(NORTH SPIRIT LAKE)

DISTRICT OF
KENORA
PATRICIA PORTION

RED LAKE
MINING DIVISION

SCALE: 1-INCH = 40 CHAINS

LEGEND

PATENTED LAND	Ⓟ
CROWN LAND SALE	CS
LEASES	Ⓛ
LOCATED LAND	Loc.
LICENSE OF OCCUPATION	L.O.
MINING RIGHTS ONLY	MRO
SURFACE RIGHTS ONLY	SRO
ROADS	
IMPROVED ROADS	
KING'S HIGHWAYS	
RAILWAYS	
POWER LINES	
MARSH OR MUSKEG	
MINES	
CANCELLED	C.

NOTES

400' Surface Rights reservation around all Lakes & Rivers

RED LAKE MINING DIV. RECEIVED JUL 24 1970 AM 7,8,9,10,11,12,1,2,3,4,5,6 PM

PLAN NO. M.2919

DEPARTMENT OF MINES
— ONTARIO —

2919

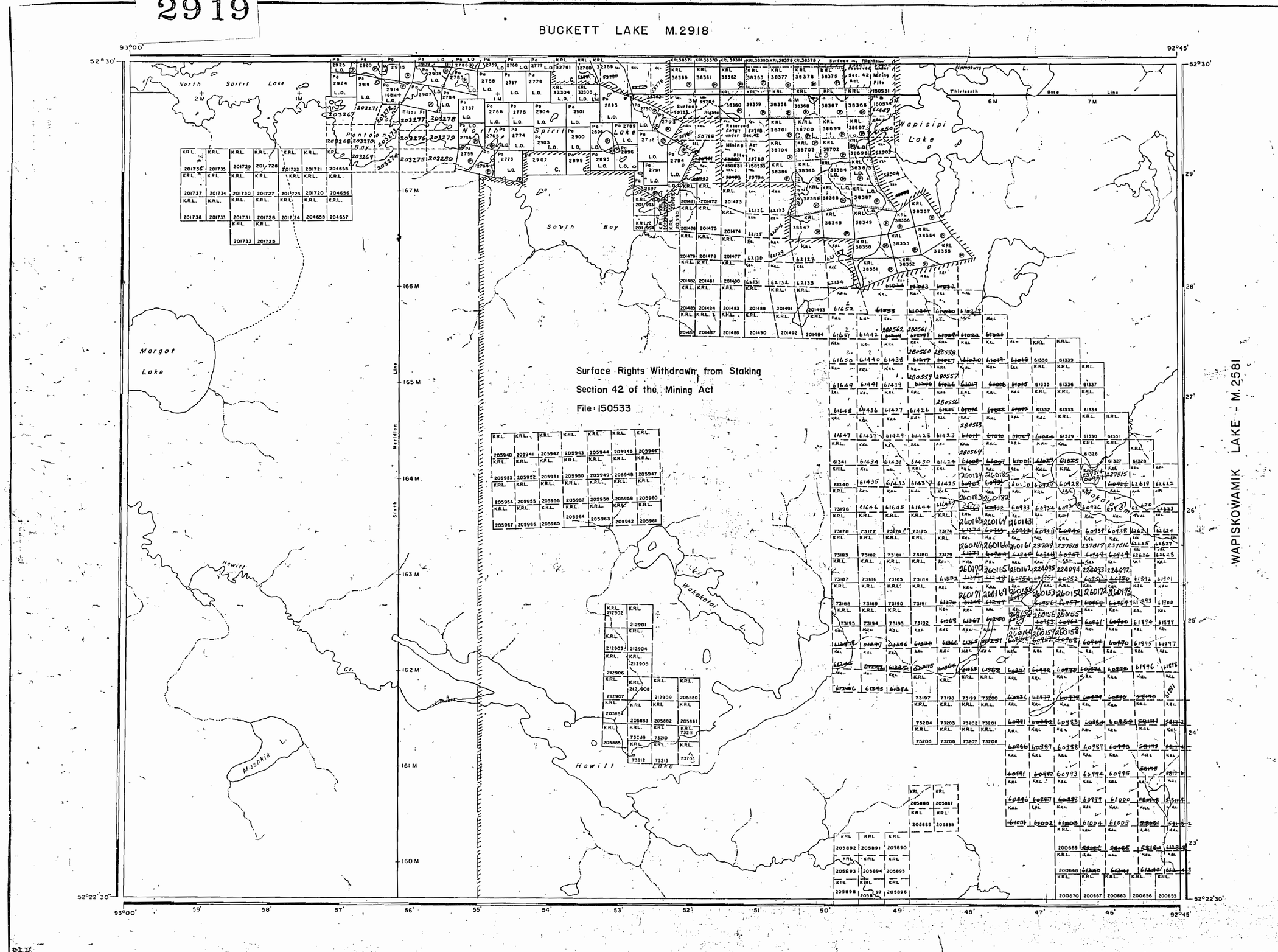

AREA OF

HEWITT LAKE
(NORTH SPIRIT LAKE)

DISTRICT OF
KENORA
PATRICIA PORTION

RED LAKE
MINING DIVISION

SCALE: 1-INCH = 40 CHAINS

LEGEND

PATENTED LAND	Ⓟ
CROWN LAND SALE	C.S.
LEASES	Ⓛ
LOCATED LAND	Loc.
LICENSE OF OCCUPATION	L.O.
MINING RIGHTS ONLY	M.R.O.
SURFACE RIGHTS ONLY	S.R.O.
ROADS	
IMPROVED ROADS	
KING'S HIGHWAYS	
RAILWAYS	
POWER LINES	
MARSH OR MUSKEG	
MINES	
CANCELLED	C.

NOTES

400' Surface Rights reservation around all Lakes & Rivers

RED LAKE MINING DIV.
RECEIVED
AUG 22 1969

PLAN NO. M.2919

DEPARTMENT OF MINES
— ONTARIO —

524924

2919

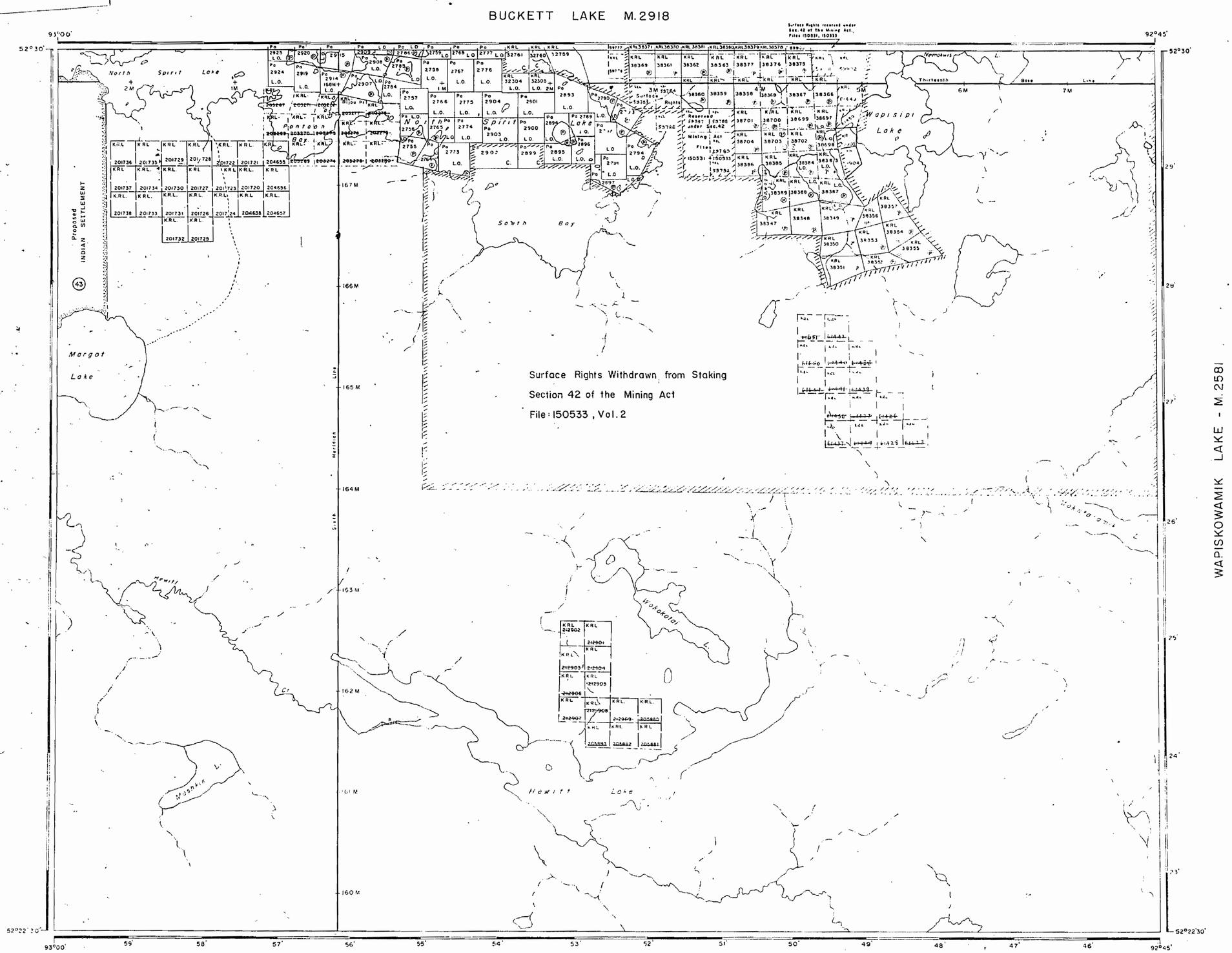

AREA OF

HEWITT LAKE
(NORTH SPIRIT LAKE)

DISTRICT OF
KENORA
PATRICIA PORTION

RED LAKE
MINING DIVISION

SCALE: 1-INCH = 40 CHAINS

LEGEND

PATENTED LAND	P
CROWN LAND SALE	C.S
LEASES	L
LOCATED LAND	Loc
LICENSE OF OCCUPATION	L.O.
MINING RIGHTS ONLY	M.R.O
SURFACE RIGHTS ONLY	S.R.O
ROADS	
IMPROVED ROADS	
KING'S HIGHWAYS	
RAILWAYS	
POWER LINES	
MARSH OR MUSKEG	
MINES	
CANCELLED	C.

NOTES

400' Surface Rights reservation around all Lakes & Rivers

Areas withdrawn from staking under Section 43 of the Mining Act (R.S.O. '70)

	File	Date	Disposition
43	177305	29/10/71	surface & mining rights

RED LAKE MINING DIV.
RECEIVED
AUG 8 1972
AM 7 8 9 10 11 12 1 2 3 4 5 6 PM

NATIONAL TOPOGRAPHIC SERIES 53 C

PLAN NO. M.2919

ONTARIO
DEPARTMENT OF MINES
AND NORTHERN AFFAIRS

524924

2919

BUCKETT LAKE M.2918

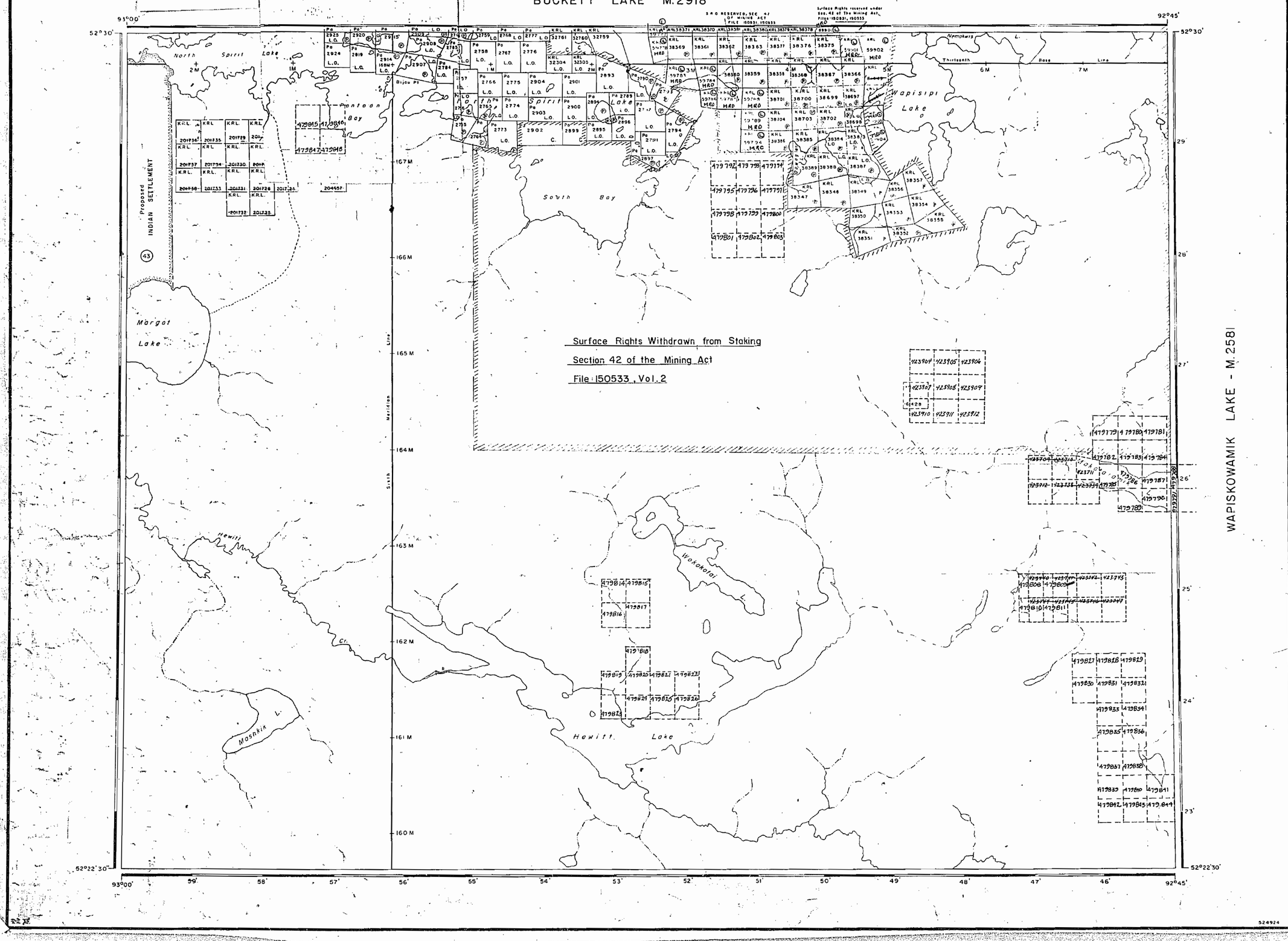

Surface Rights Withdrawn from Staking
Section 42 of the Mining Act
File 150533, Vol. 2

AREA OF

HEWITT LAKE
(NORTH SPIRIT LAKE)

DISTRICT OF
KENORA
PATRICIA PORTION

RED LAKE
MINING DIVISION

SCALE: 1-INCH = 40 CHAINS

LEGEND

PATENTED LAND	P
CROWN LAND SALE	C.S.
LEASES	L
LOCATED LAND	Loc
LICENSE OF OCCUPATION	L.O.
MINING RIGHTS ONLY	M.R.O.
SURFACE RIGHTS ONLY	S.R.O.
ROADS	
IMPROVED ROADS	
KING'S HIGHWAYS	
RAILWAYS	
POWER LINES	
MARSH OR MUSKEG	
MINES	
CANCELLED	C.

NOTES

400' Surface Rights reservation around all Lakes & Rivers

Areas withdrawn from staking under Section 43 of the Mining Act (R.S.O. 1970)

	File	Date	Disposition
(43)	177305	29/10/71	Surface & mining rights

RED LAKE MINING DIV.
RECEIVED
JUL 9 1973
AM 7 8 9 10 11 12 1 2 3 4 5 6 PM

NATIONAL TOPOGRAPHIC SERIES 53 C

PLAN NO. M.2919

ONTARIO
MINISTRY OF NATURAL RESOURCES
SURVEYS AND MAPPING BRANCH

524924

2208

93° 00'

92 50

Bucke l l Lake

Pakwashkogan L.

Iskotal Lake

Pakwan Lake

Rap.
Portage

Por. 2c

Rap. falls

Fregin Is.

H.B.C. Outpost

Flanagan River

Margot Lake

Cabin

Cam Lake

Por.

Cabin

Little Hewitt L.

Rap. fall 2

Por. 2c

Pontoon Bay

Bijou Point

South Bay

Prospour Point

Portage

Spruigan Lake

Wabisp Lake

Nemakwiso Lake

Trail 56ch

Trail 114c

Trail 32c

Kowastigiman L.

P.20c

Rap.

Por.

Por.

Por

2208

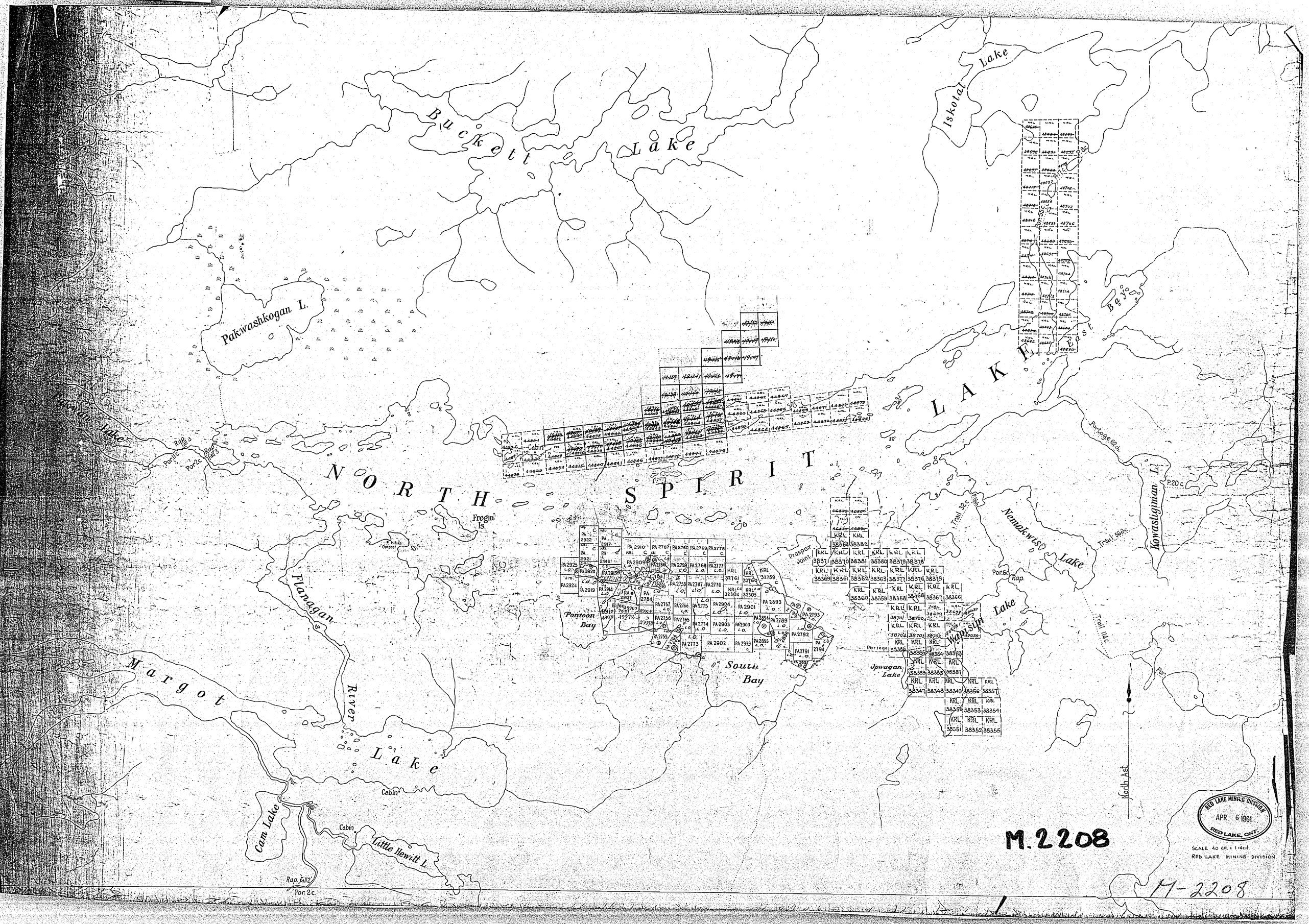

Buckett Lake
Iskotal Lake
Pakwashkogan L.
Pakwan Lake
NORTH SPIRIT LAKE
East Bay
Fregin Is.
Flanagan River
Margot Lake
Pontoon Bay
South Bay
Prospect Point
Nemakwisi Lake
Kowastigiman L.
Wapisim Lake
Ipwagan Lake
Cam Lake
Little Hewitt L.
Cabin
Portage
Trail 32c
Trail 56ch
Trail 114c
Portage 62ch
North Ast
M.2208
RED LAKE MINING DIVISION
APR 6 1961
RED LAKE, ONT.
SCALE 40 CH. = 1 INCH
RED LAKE MINING DIVISION
M-2208

2208

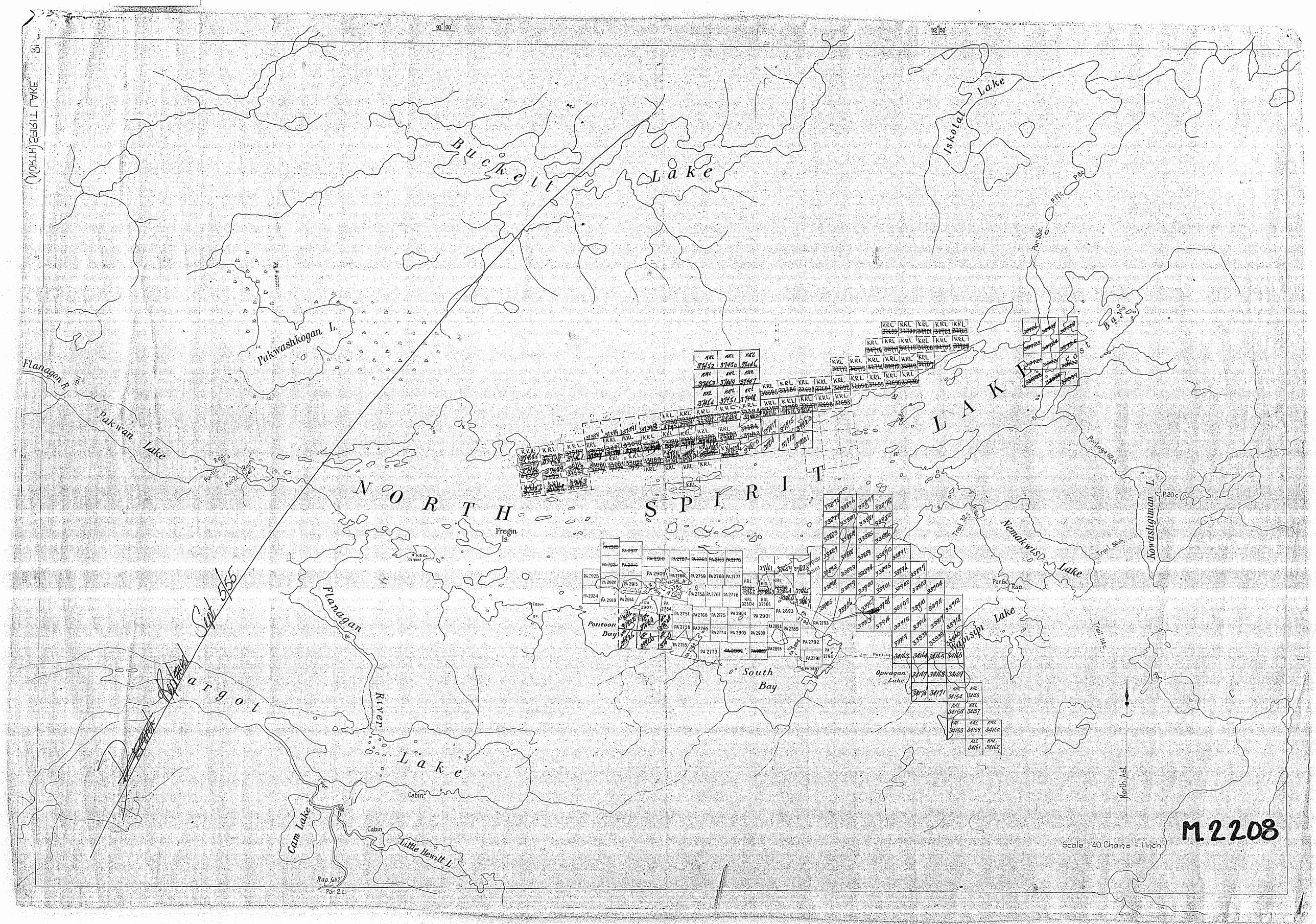

Buckett Lake
Iskotal Lake
Pakwashkogan L.
Flanagan R.
Pakwan Lake
NORTH SPIRIT LAKE
Fregin Is.
Flanagan River
Pontoon Bay
South Bay
Opwagan Lake
Nemakwis Lake
Wapisipi Lake
Kowasligiman L.
Cam Lake
Little Hewitt L.
Cabin
Portage 62ch
Trail 56ch
Trail 114c
Por. 55c
Por. 2c
Rap. fall 2
North Ast.
Scale - 40 Chains = 1 Inch
M.2208

2208

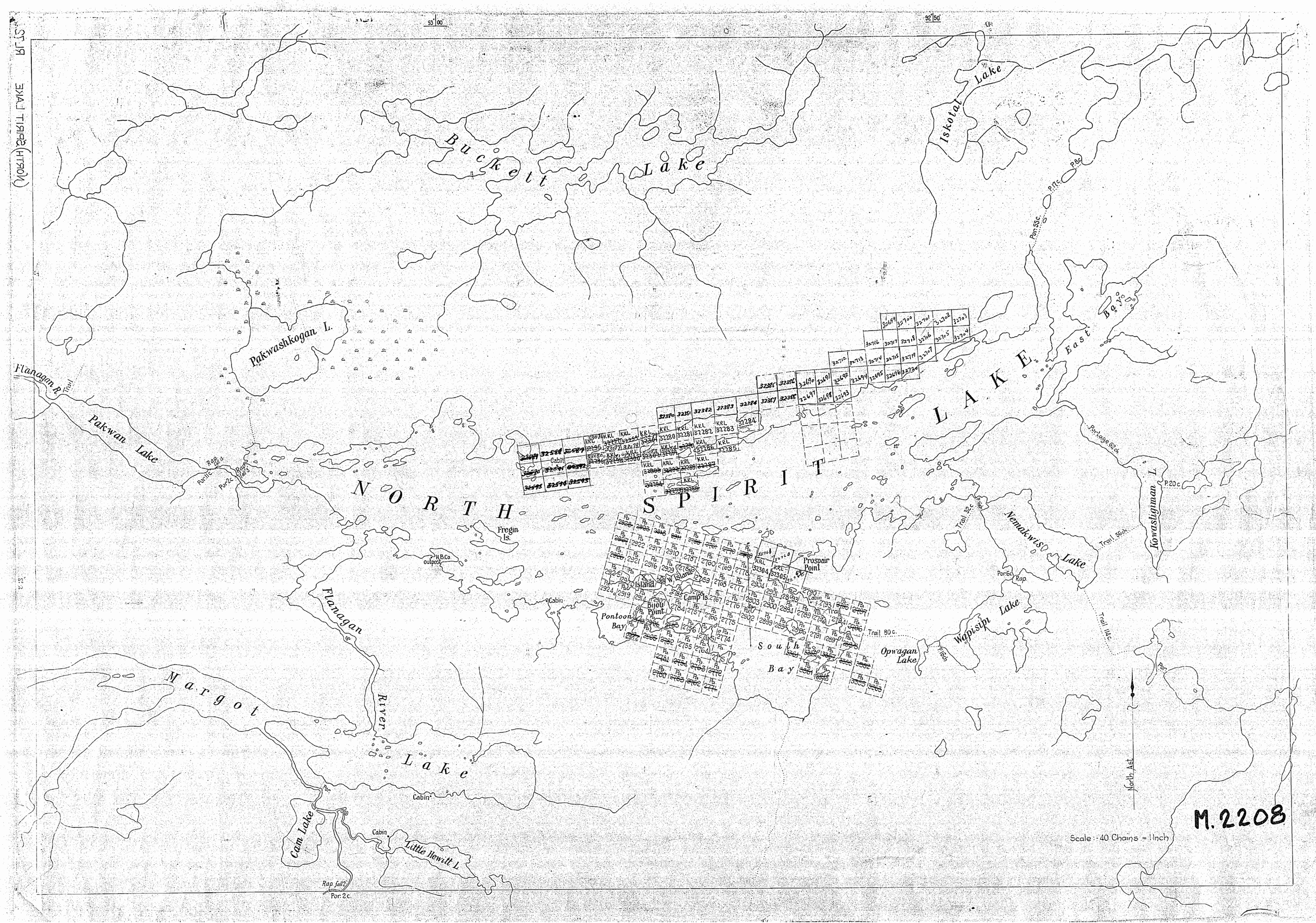

Buckett Lake
Iskotal Lake
Pakwashkogan L.
Flanagan R.
Pakwan Lake
NORTH SPIRIT LAKE
East Bay
Fregin Is.
H.B.Co. outpost
Prospair Point
Island
W. Island
Camp Is.
Bijou Point
Pontoon Bay
South Bay
Opwagan Lake
Wapisipi Lake
Nemakwis Lake
Kowastigiman L.
Flanagan River
Margot Lake
Cam Lake
Little Hewitt L.
Cabin
Trail 80c.
Trail 56ch.
Trail 114c.
Portage 62ch.
North Ast.
Scale :- 40 Chains = 1 Inch
M.2208

2208

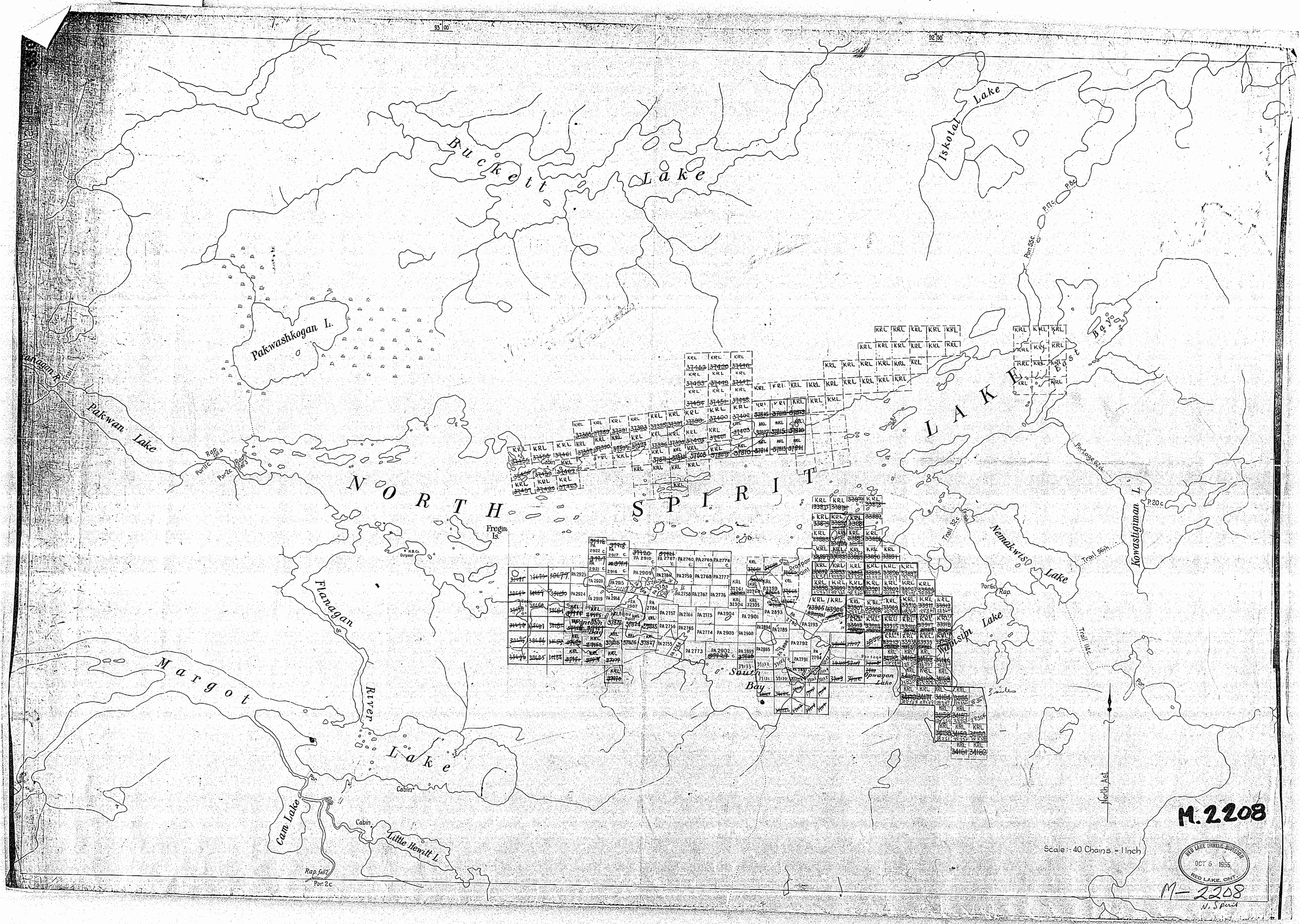

Buckett Lake
Iskotal Lake
Pakwashkogan L.
Pakwan Lake
NORTH SPIRIT LAKE
East Bay
Fregin Is.
Flanagan River
Margot Lake
Cam Lake
Little Hewitt L.
Nemakwis Lake
Kowastigiman L.
Wapisipi Lake
South Bay
Opwagan Lake
Prospair Point
Pantoon Bay
Cabin
Portage
Rap.
Trail 32c
Trail 56ch
Trail 114c
Portage 62ch
P.20c
Por.55c
P.17c
P.8c
Por.2c
Rap. fall 2
Por.6c
North Ast
3 miles
Scale:- 40 Chains = 1 Inch
M.2208
RED LAKE MINING DIVISION
OCT 5 1955
RED LAKE, ONT.
M-2208
N. Spirit

2208

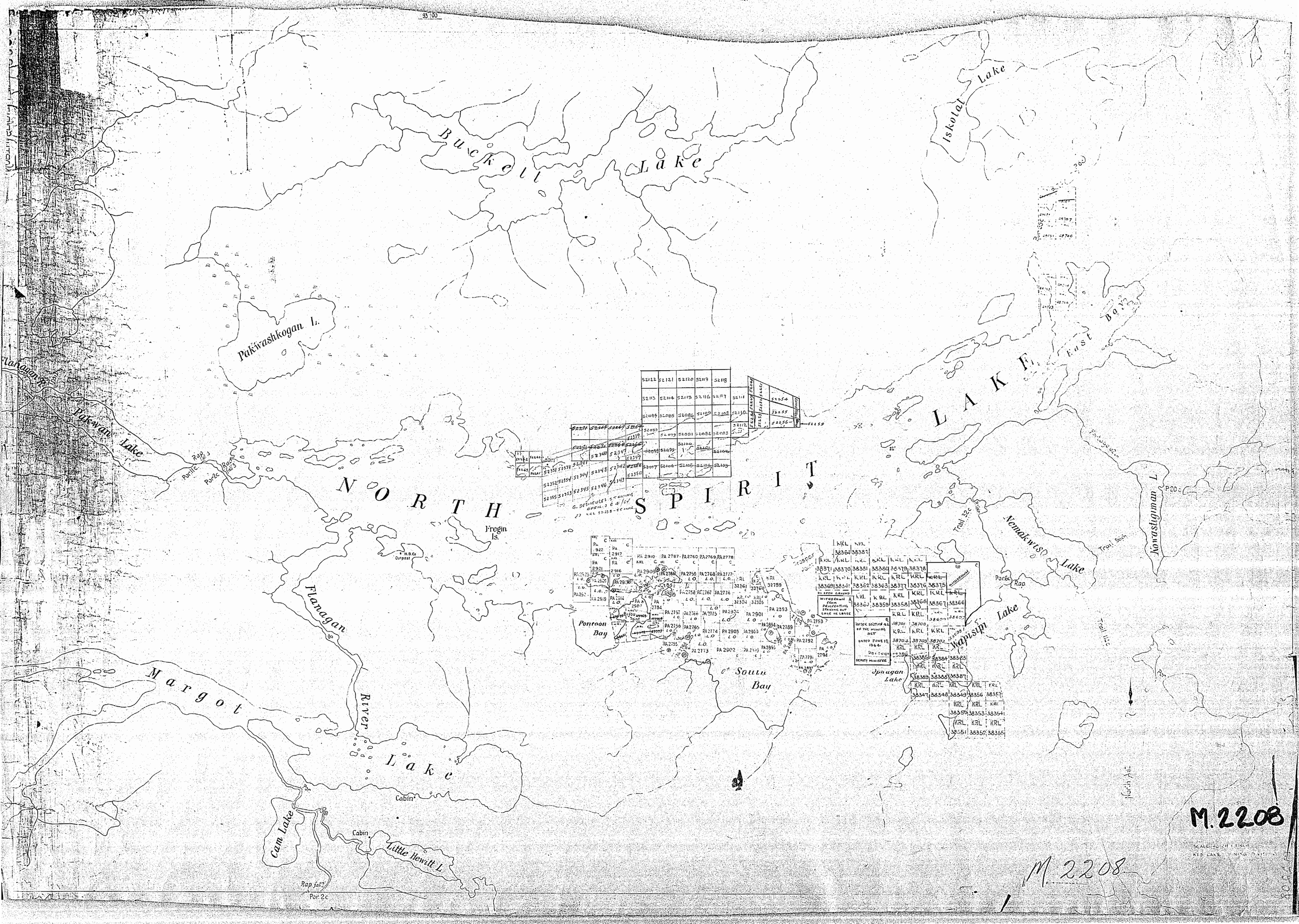

Buckell Lake
Iskotal Lake
Pakwashkogan L.
Pakwan Lake
NORTH SPIRIT LAKE
East Bay
Fregin Is.
Flanagan River
Margot Lake
Pontoon Bay
South Bay
Nemakwisi Lake
Kowastiguman L.
Wapisipi Lake
Cam Lake
Little Hewitt L.
Cabin
Rap fall
Por 2c
M.2208

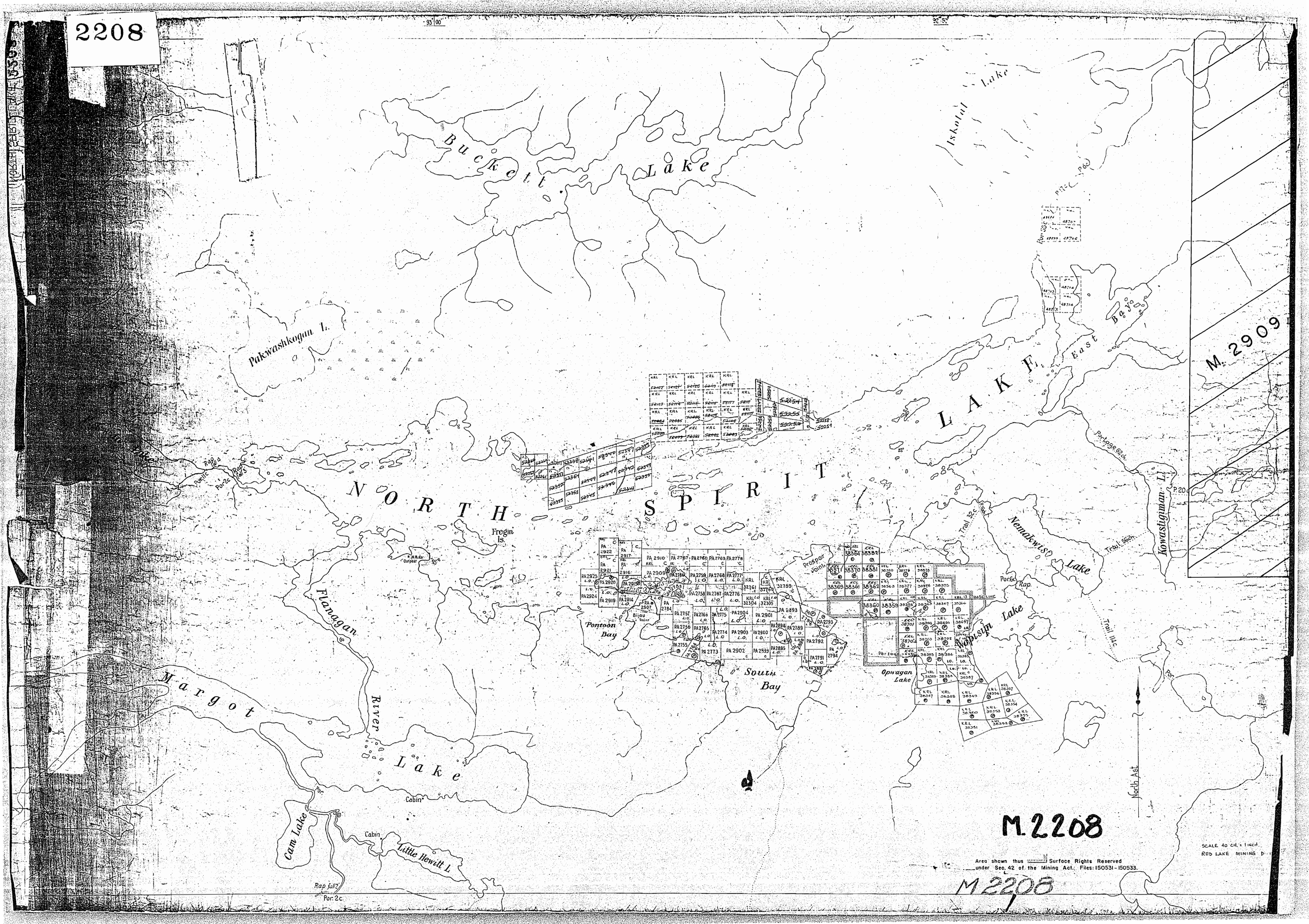
2208
Buckett Lake
Iskotal Lake
Pakwashkogan L.
NORTH SPIRIT LAKE
East Bay
M. 2909
Fregin Is.
Flanagan River
Margot Lake
Pontoon Bay
South Bay
Opwagan Lake
Nemakwis Lake
Kowastigiman L.
Wapisin Lake
Cam Lake
Little Hewitt L.
Cabin
Portage
North Ast
M.2208
Area shown thus Surface Rights Reserved under Sec. 42 of the Mining Act. Files: 150531-150533.
SCALE 40 CH. = 1 INCH.
RED LAKE MINING D
M 2208

2208

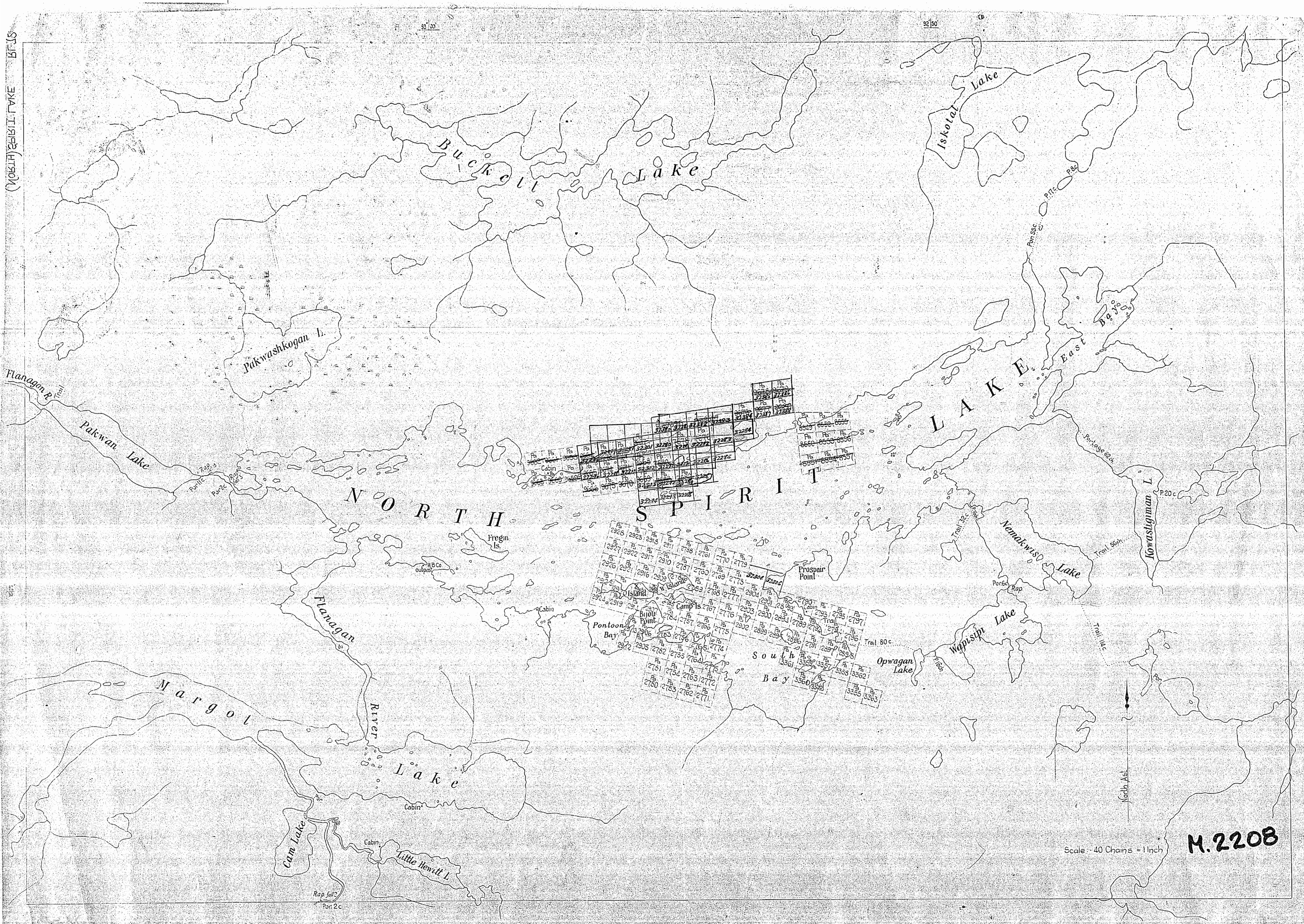

Buckell Lake
Iskotal Lake
Pakwashkogan L.
Flanagan R.
Pakwan Lake
NORTH SPIRIT LAKE
East Bay
Fregin Is.
Prospair Point
Island
Camp Is.
Bijou Point
Pontoon Bay
South Bay
Opwagan Lake
Wapisipi Lake
Nemakwis Lake
Kowastigiman L.
Flanagan River
Margot Lake
Cam Lake
Little Hewitt L.
Cabin
Trail 80c
Portage 62ch
Trail 56ch
Trail 114c
North Ast
Scale - 40 Chains = 1 Inch
M.2208

2208

93° 00'

92 50

Bucke l l Lake

Pakwashkogan L.

Iskotal Lake

Pakwan Lake

Rap.
Portage

Por. 2c

Rap. falls

Fregin Is.

H.B.C. Outpost

Flanagan River

Margot Lake

Cabin

Cam Lake

Por.

Cabin

Little Hewitt L.

Rap. fall 2

Por. 2c

Pontoon Bay

Bijou Point

South Bay

Prospour Point

Portage

Spruigan Lake

Wabisp Lake

Nemakwiso Lake

Trail 56ch

Trail 114c

Trail 32c

Kowastigiman L.

P.20c

Rap.

Por.

Por.

Por

2208

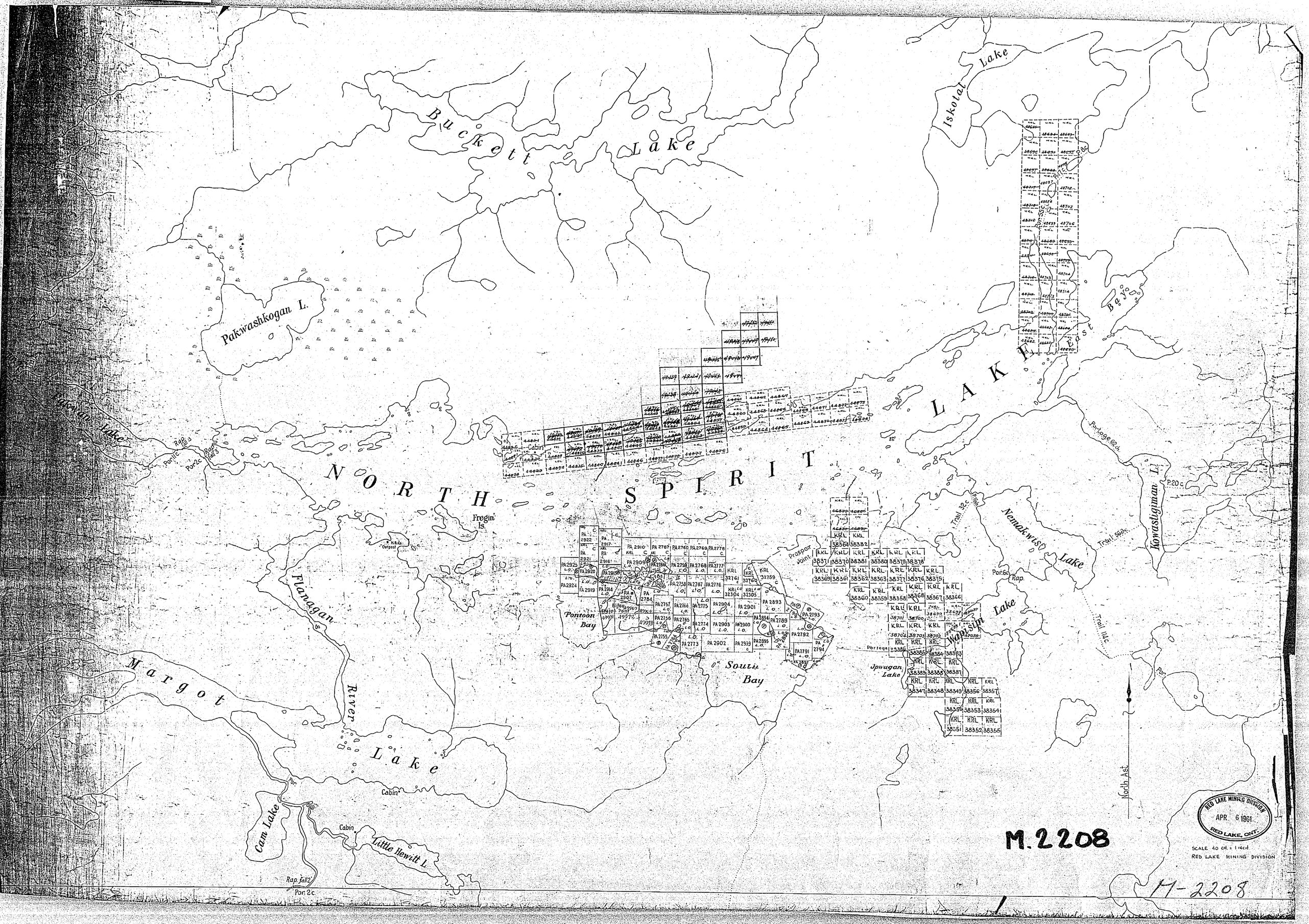

Buckett Lake
Iskotal Lake
Pakwashkogan L.
Pakwan Lake
NORTH SPIRIT LAKE
East Bay
Fregin Is.
Flanagan River
Margot Lake
Pontoon Bay
South Bay
Prospect Point
Nemakwis Lake
Wapisim Lake
Ipwagan Lake
Kowastigiman L.
Cam Lake
Little Hewitt L.
Cabin
Portage
North Ast
M.2208
RED LAKE MINING DIVISION
APR 6 1961
RED LAKE, ONT.
SCALE 40 CH. = 1 INCH
RED LAKE MINING DIVISION
M-2208

2208

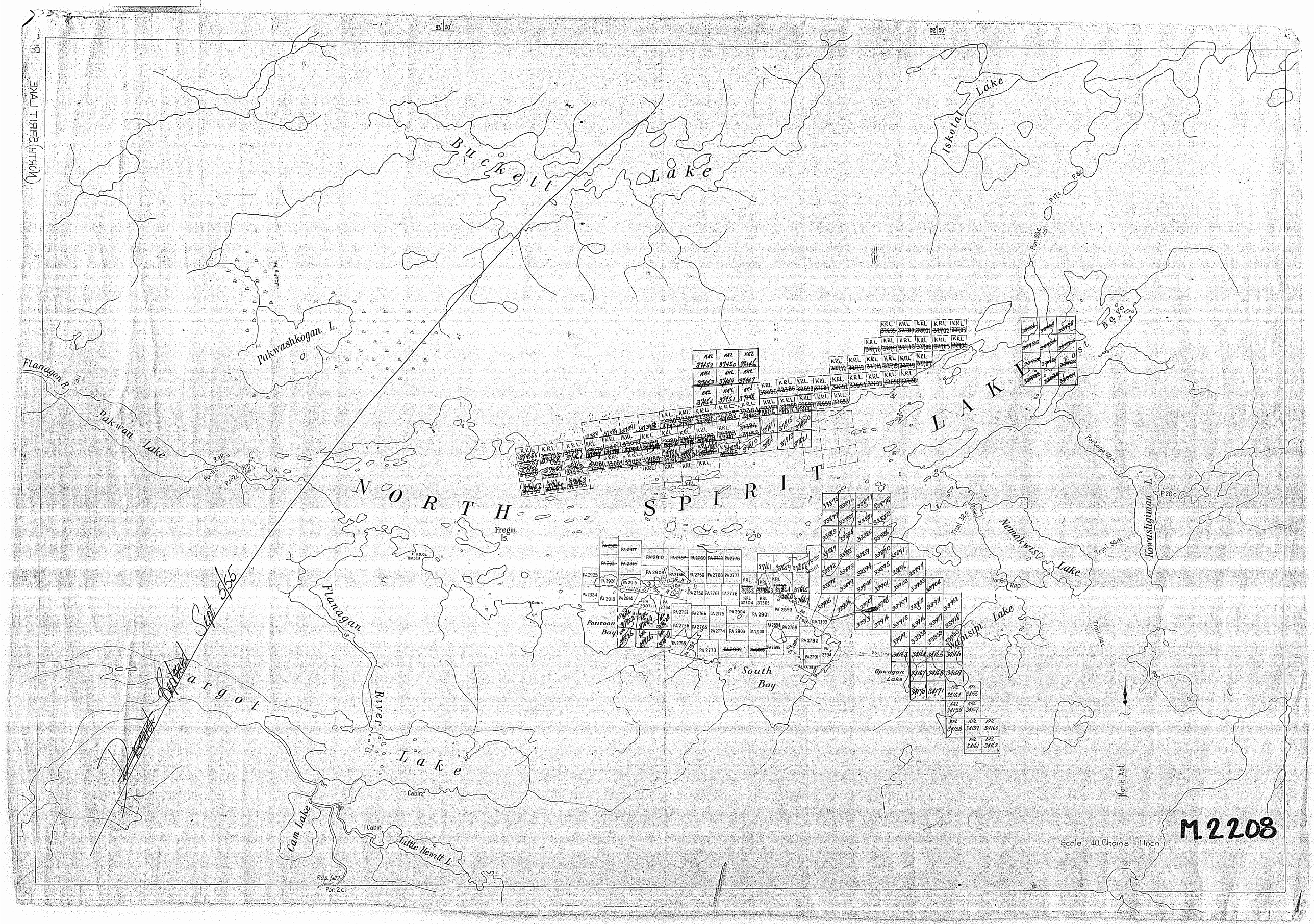

Buckett Lake
Iskotal Lake
Pakwashkogan L.
Flanagan R.
Pakwan Lake
NORTH SPIRIT LAKE
Fregin Is.
Flanagan River
Pontoon Bay
South Bay
Opwagan Lake
Nemakwis Lake
Wapisipi Lake
Kowasligiman L.
Cam Lake
Little Hewitt L.
Cabin
Portage 62ch
Trail 56ch
Trail 114c
Por. 55c
Por. 2c
Rap. fall 2
North Ast.
Scale - 40 Chains = 1 Inch
M.2208

2208

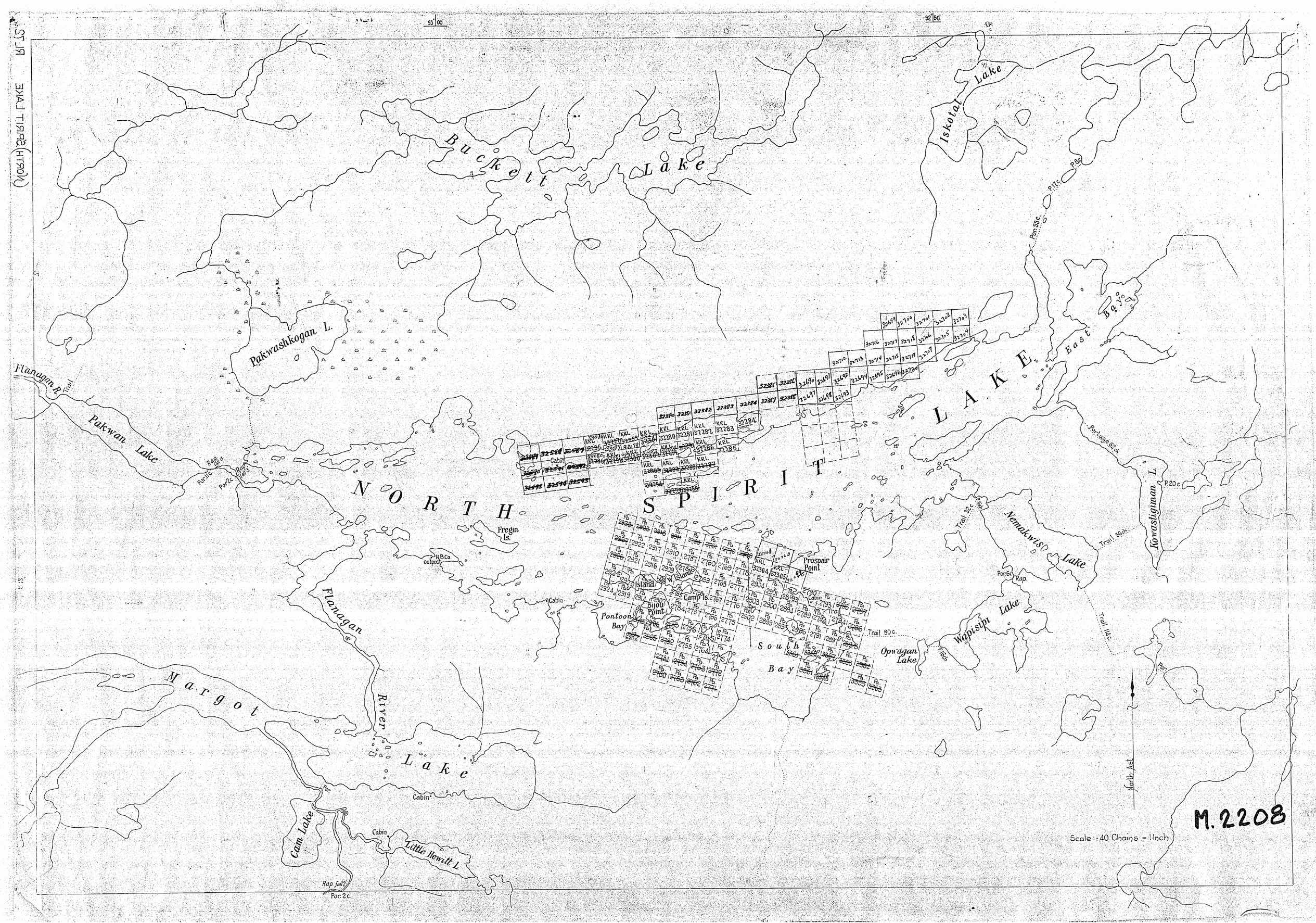

Buckett Lake
Iskotal Lake
Pakwashkogan L.
Flanagan R.
Pakwan Lake
NORTH SPIRIT LAKE
East Bay
Fregin Is.
H.B.Co. outpost
Prospair Point
Island
W. Island
Camp Is.
Bijou Point
Pontoon Bay
South Bay
Opwagan Lake
Wapisipi Lake
Nemakwis Lake
Kowastigiman L.
Flanagan River
Margot Lake
Cam Lake
Little Hewitt L.
Cabin
Trail 80c.
Trail 56ch.
Trail 114c.
Portage 62ch.
North Ast.
Scale :- 40 Chains = 1 Inch
M.2208

2208

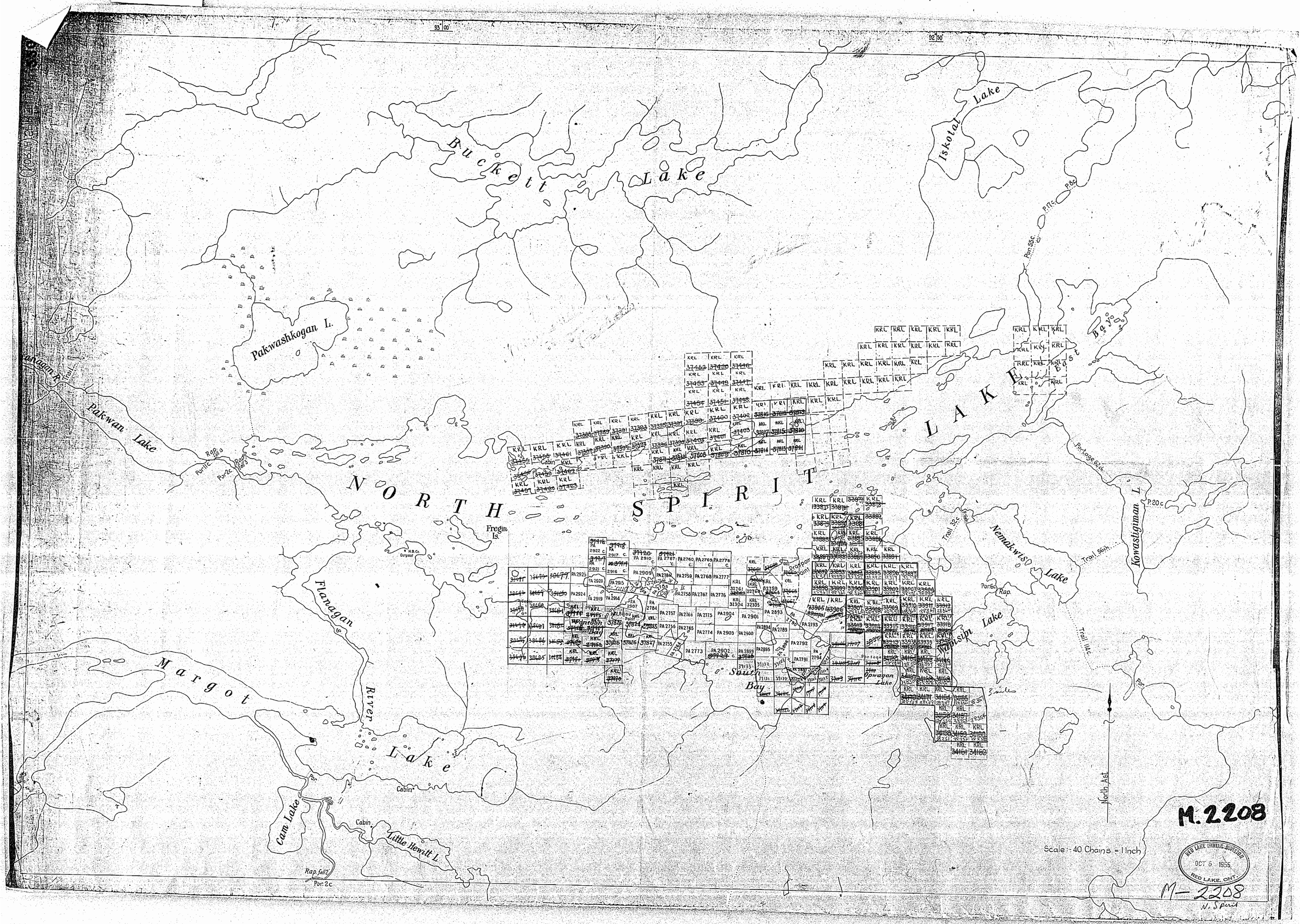

Buckett Lake
Iskotal Lake
Pakwashkogan L.
Pakwan Lake
NORTH SPIRIT LAKE
East Bay
Fregin Is.
Flanagan River
Margot Lake
Cam Lake
Little Hewitt L.
Nemakwis Lake
Kowastigiman L.
Wapisipi Lake
South Bay
Opwagan Lake
Prospair Point
Portage 62 ch.
Trail 32 c.
Trail 56 ch.
Trail 114 c.
Por. 55 c.
P. 17 c.
P. 8 c.
P. 20 c.
Por. 6 c.
Rap.
Por. 2 c.
Rap. fall 2
Por. 11 c.
Por. 2 c.
Cabin
North Ast.
3 miles
Scale: 40 Chains = 1 Inch
M. 2208
RED LAKE MINING DIVISION
OCT 5 1955
RED LAKE, ONT.
M-2208
N. Spirit

2208

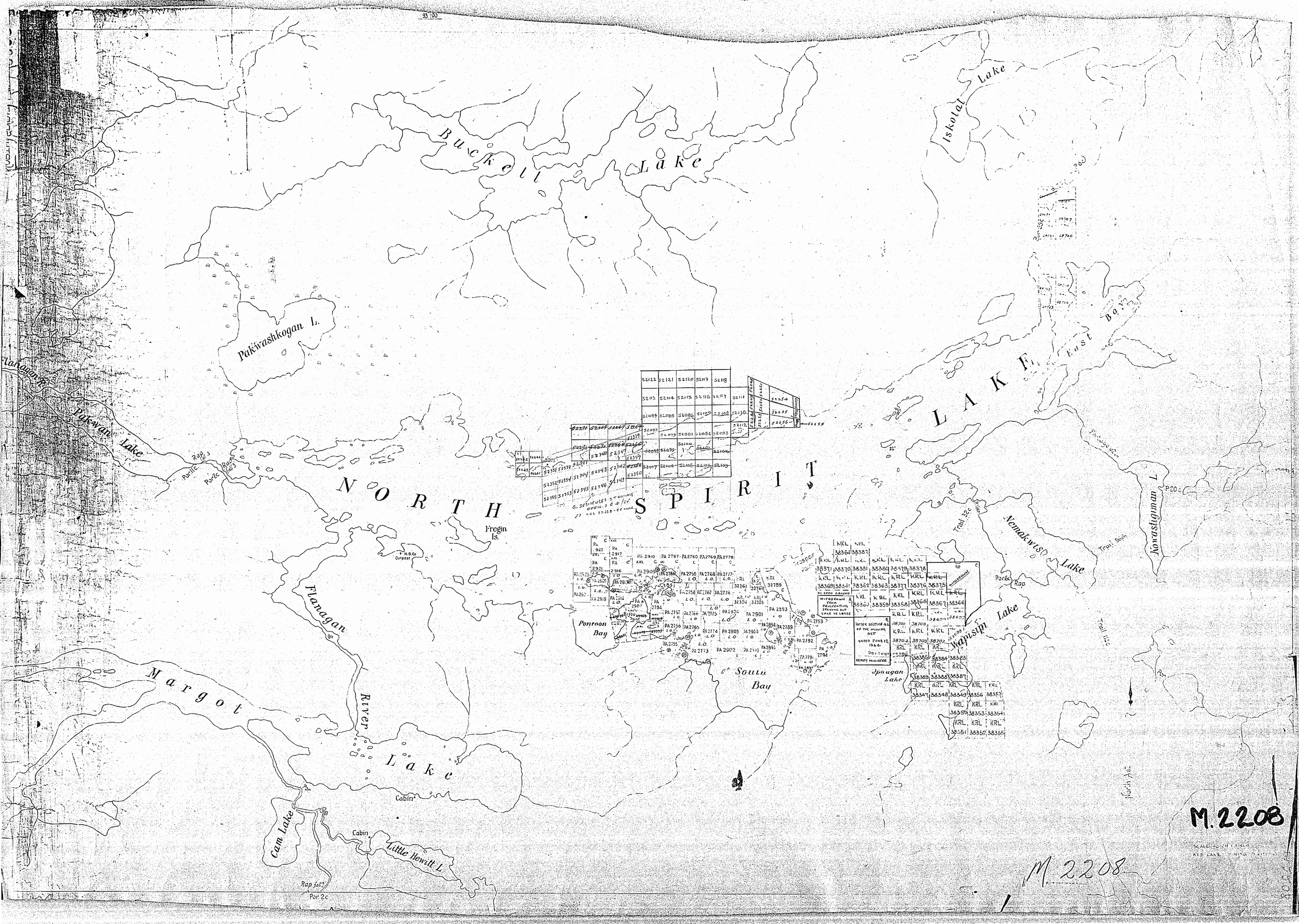

Buckell Lake
Iskotal Lake
Pakwashkogan L.
Pakwan Lake
NORTH SPIRIT LAKE
East Bay
Fregin Is.
Flanagan River
Margot Lake
Pontoon Bay
South Bay
Nemakwisi Lake
Kowastiguman L.
Wapisipi Lake
Cam Lake
Little Hewitt L.
Cabin
Rap fall
Por 2c
M.2208

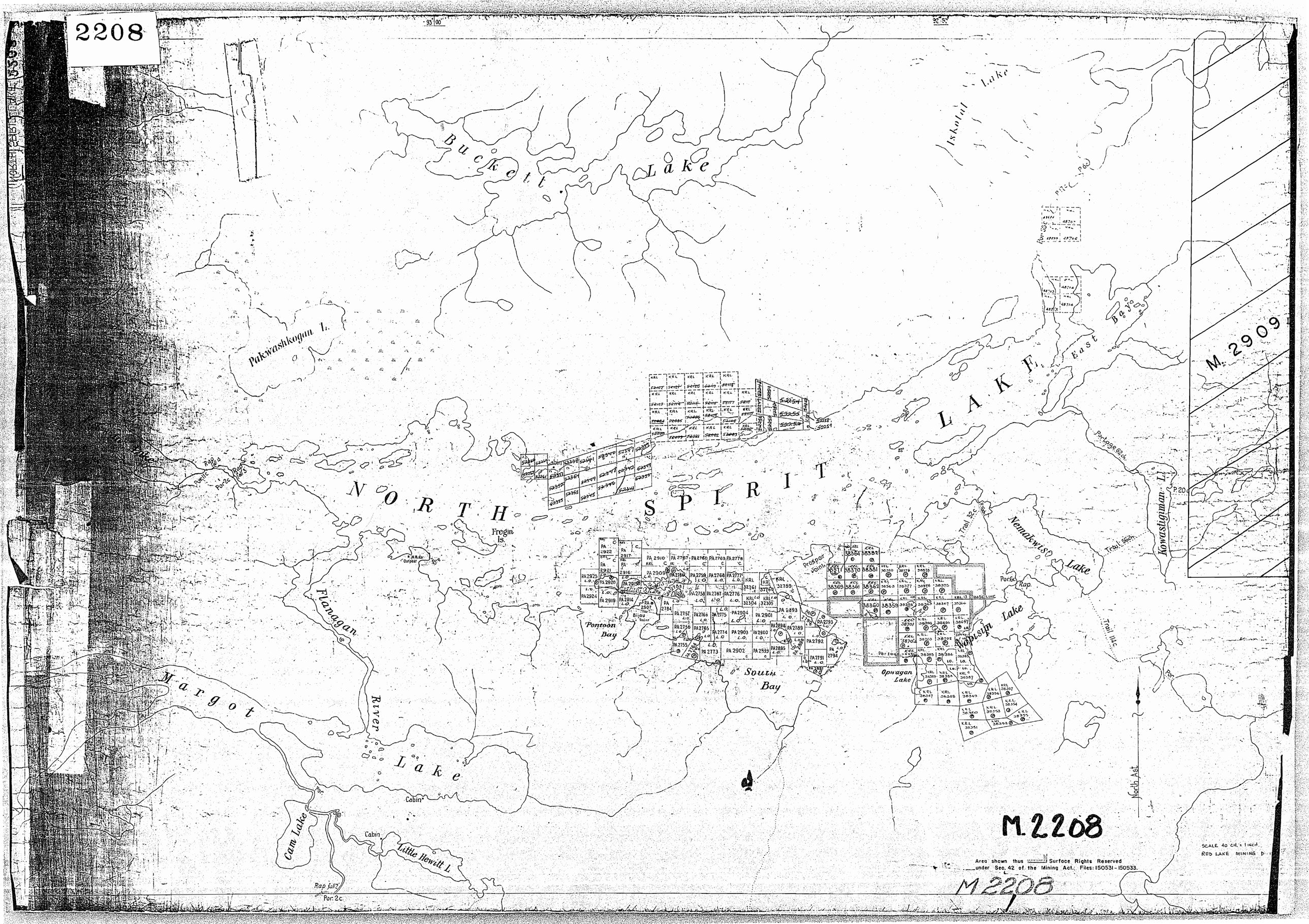
2208
Buckett Lake
Iskotal Lake
Pakwashkogan L.
NORTH SPIRIT LAKE
East Bay
M. 2909
Fregin Is.
Flanagan River
Margot Lake
Pontoon Bay
South Bay
Opwagan Lake
Nemakwis Lake
Kowastigiman L.
Wapisin Lake
Cam Lake
Little Hewitt L.
Cabin
Portage
North Ast
M.2208
Area shown thus Surface Rights Reserved under Sec. 42 of the Mining Act. Files: 150531-150533.
SCALE 40 CH. = 1 INCH.
RED LAKE MINING D
M 2208

2208

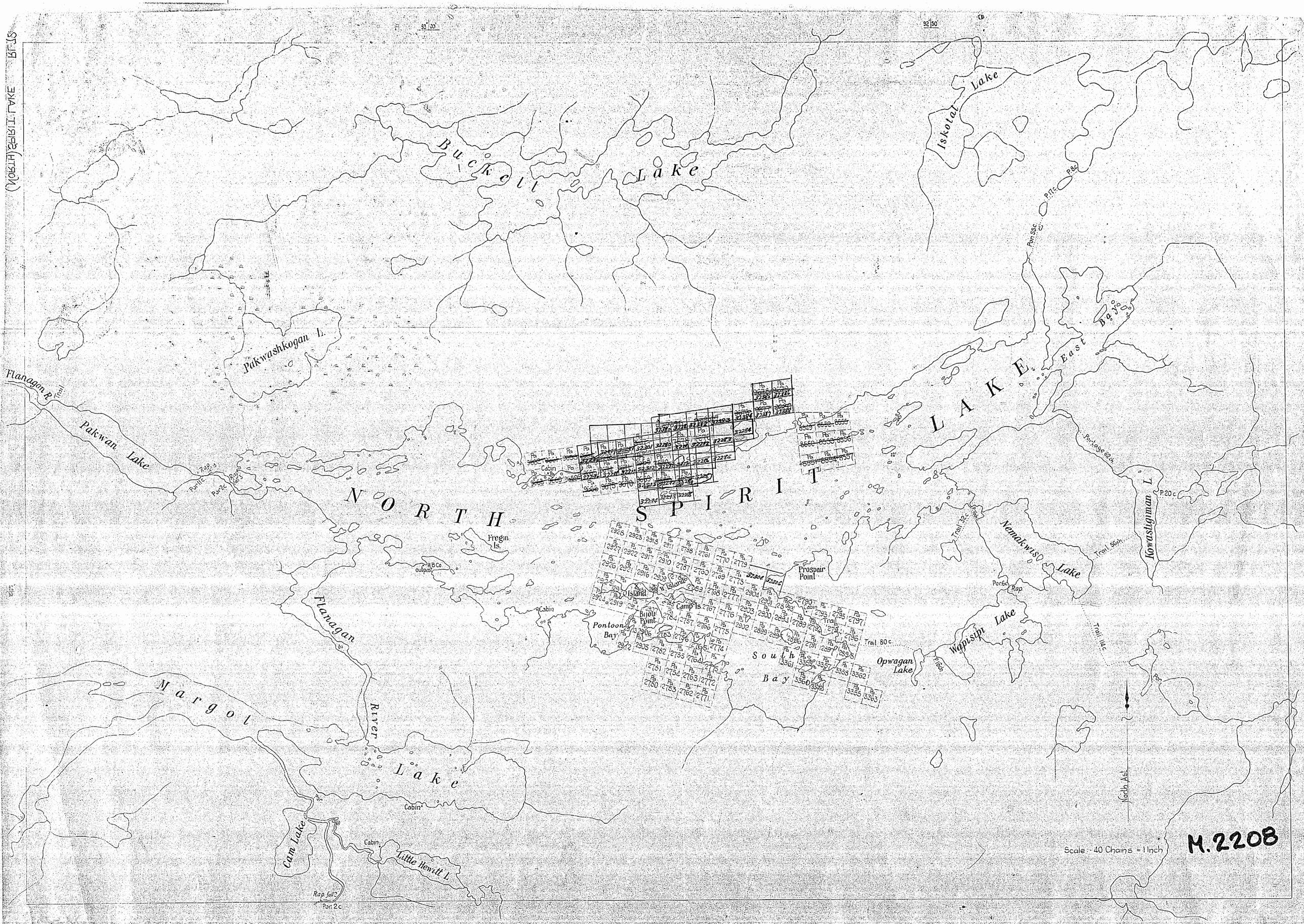

Buckell Lake
Iskotal Lake
Pakwashkogan L.
Flanagan R.
Pakwan Lake
NORTH SPIRIT LAKE
East Bay
Fregin Is.
Prospair Point
Island
Camp Is.
Bijou Point
Pontoon Bay
South Bay
Opwagan Lake
Wapisipi Lake
Nemakwis Lake
Kowastigiman L.
Flanagan River
Margot Lake
Cam Lake
Little Hewitt L.
Cabin
Trail 80c
Portage 62ch
Trail 56ch
Trail 114c
North Ast
Scale - 40 Chains = 1 Inch
M.2208