

2170

# HEYSON

RED LAKE MINING DIVISION

DISTRICT OF KENORA

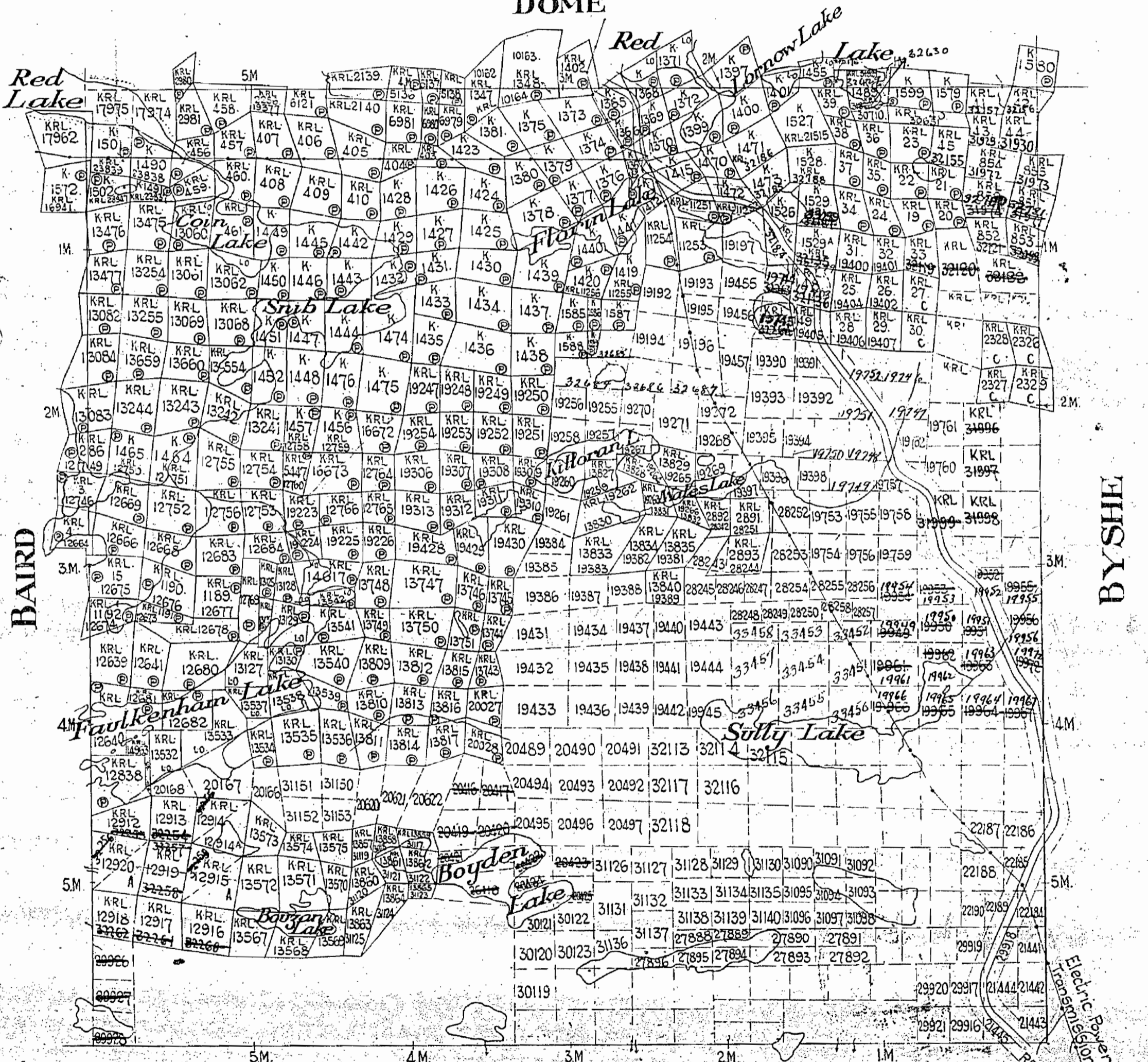
PATRICIA PORTION

M. 2170

Scale - 40 Chains = 1 Inch

North Ast.

DOME



BAIRD

BYSHIE

Dept. of Lands and Forests request 200 Ft reservation on surface around Lakes shown thus

HEYSON PATRICIA PORTION

# HEYSON

RED LAKE MINING DIVISION

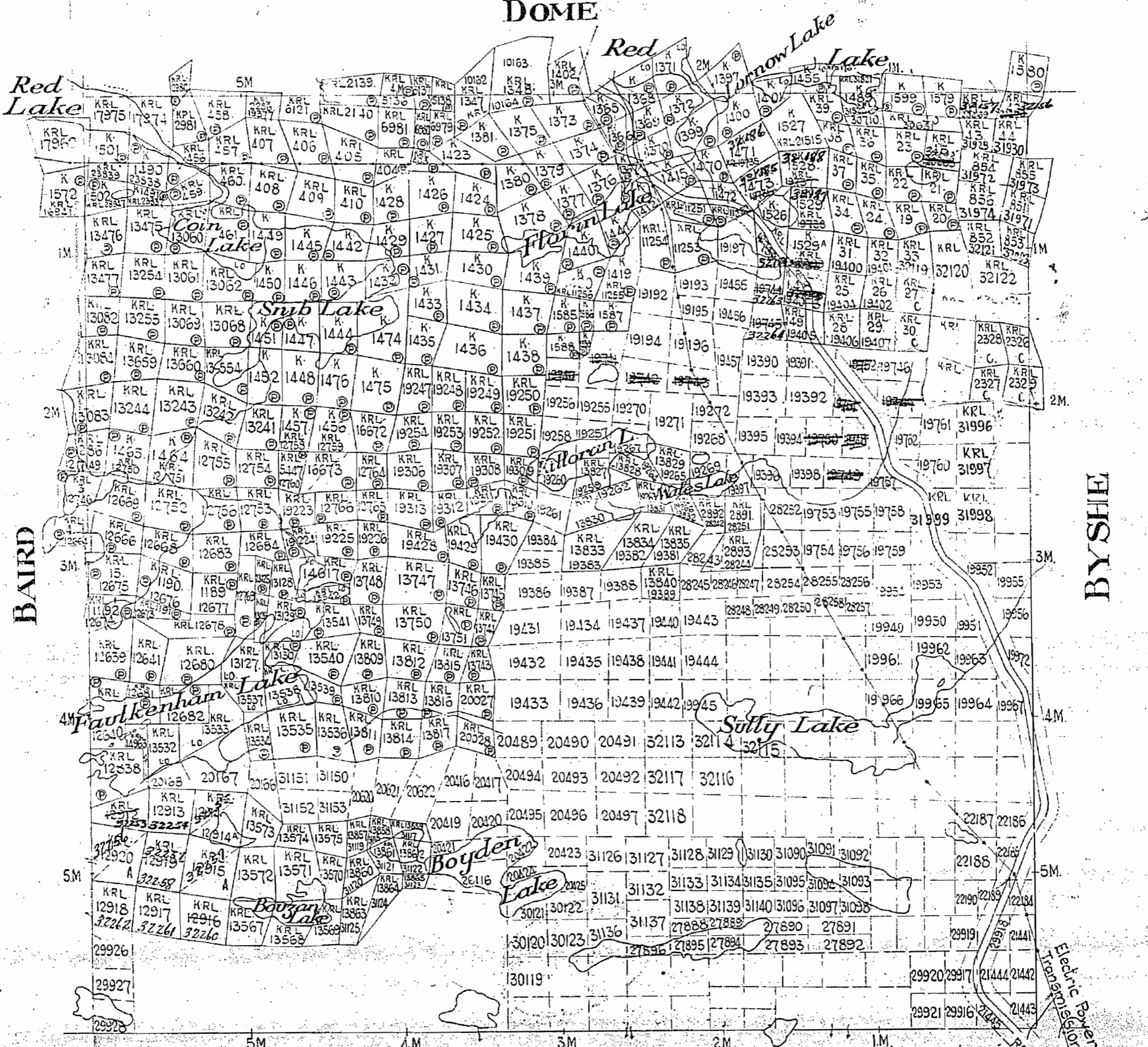
DISTRICT OF KENORA

PATRICIA PORTION M. 2170

Scale - 10 Chains - 1 Inch

North Ast

DOME



Dept. of Lands and Forests request 200 Ft. reservation on surface around Lakes shown thus

2170

# PLAN OF HEYSON TWP.

RED LAKE MINING DIVISION.

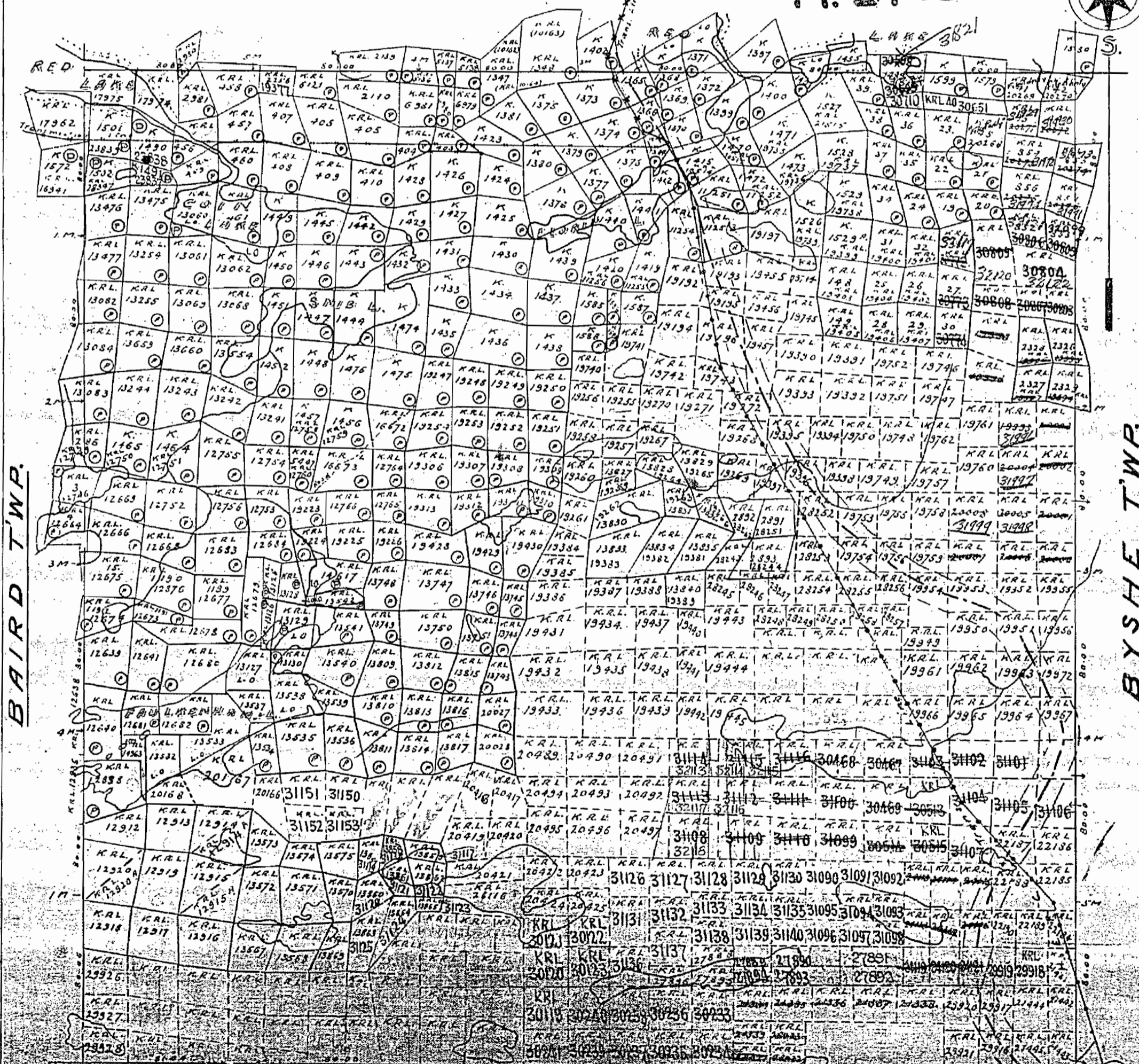
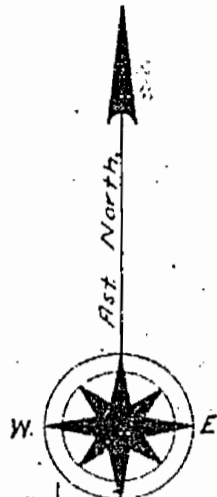
DISTRICT OF KENORA.

PATRICIA PORTION.

SCALE 40 CHAINS TO AN INCH.

DOME TWP.

M. 2170



BAIRD TWP.

BYSHIE TWP.

2170

# PLAN OF HEYSON TWP.

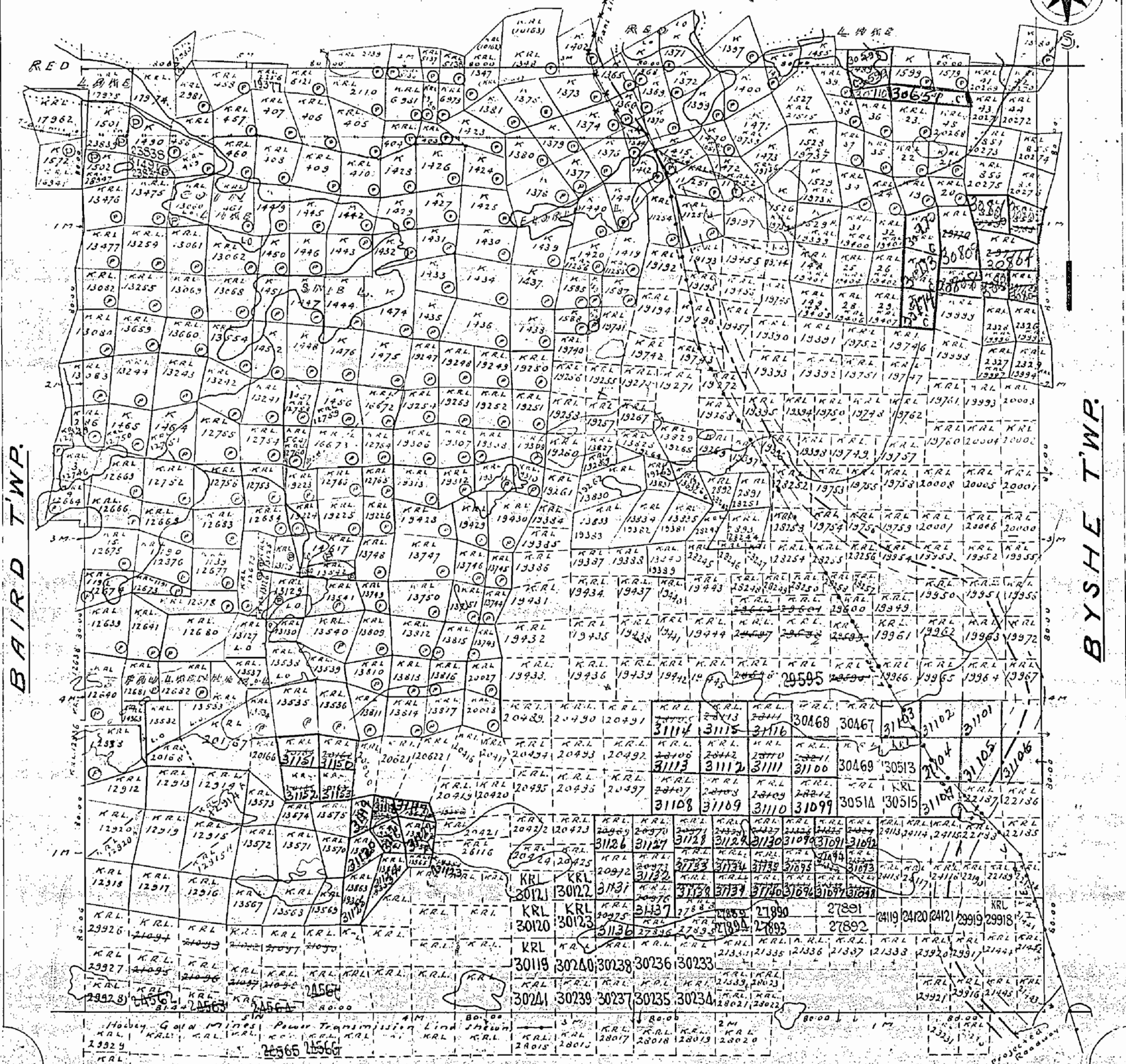
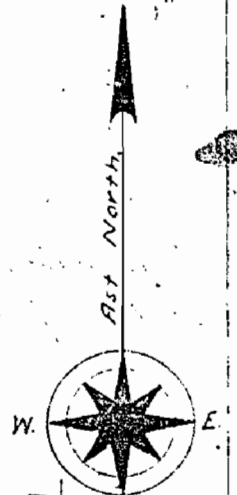
RED LAKE MINING DIVISION.

DISTRICT OF KENORA.

PATRICIA PORTION.

SCALE 40 CHAINS TO AN INCH.

DOME TWP. M. 2170



BAIRD TWP.

BY SHE TWP.

RL 25

HEYSON TWP.

Space reservations 200' wide by Dept. of L. & F. Shewn herein thru'

Dome Twp. G 3748

THE TOWNSHIP OF

# HEYSON

DISTRICT OF KENORA  
PATRICIA PORTION

RED LAKE MINING DIVISION

SCALE: 1-INCH = 40 CHAINS

**LEGEND**

- PATENTED LAND ● or ⊕
- CROWN LAND SALE C.S.
- LEASES ⊙
- LOCATED LAND Loc.
- LICENSE OF OCCUPATION L.O.
- MINING RIGHTS ONLY M.R.O.
- SURFACE RIGHTS ONLY S.R.O.
- ROADS —
- IMPROVED ROADS —
- KING'S HIGHWAYS —
- RAILWAYS —
- POWER LINES —
- MARSH OR MUSKEG —
- MINES —
- CANCELLED —
- PATENTED S.R.O. —

**AREAS WITHDRAWN FROM DISPOSITION**

- M.R.O. — MINING RIGHTS ONLY
- S.R.O. — SURFACE RIGHTS ONLY
- M.+S. — MINING AND SURFACE RIGHTS

Description	Order No.	Date	Disposition	File
(R1) (RE 105) W.58/75	1500775	1500775	S.R.O.	176054-
LEASE 3780	CL 4728	1 MAR. 88	S.R.O.	60544
LOCATION	CL 4728	29 MAY 89		
(1) Sec. 36	O-304/91	4/1/91	S.R.O.	176054
(2) S.35	WO-35/92	08/18/92	S.R.O.	195150
(3) SEC. 30(b)	CLM 8785	SEP. 7/94	S.R.O.	LEASE FOR RIDING STABLES
(4) L.U.P. #108321		JAN. 1/85		WRECKING YRD

**DATE OF ISSUE**

MAY 25 1998

PROVINCIAL RECORDING OFFICE - SUDBURY



Ontario

Ministry of Natural Resources

Ministry of Northern Development and Mines

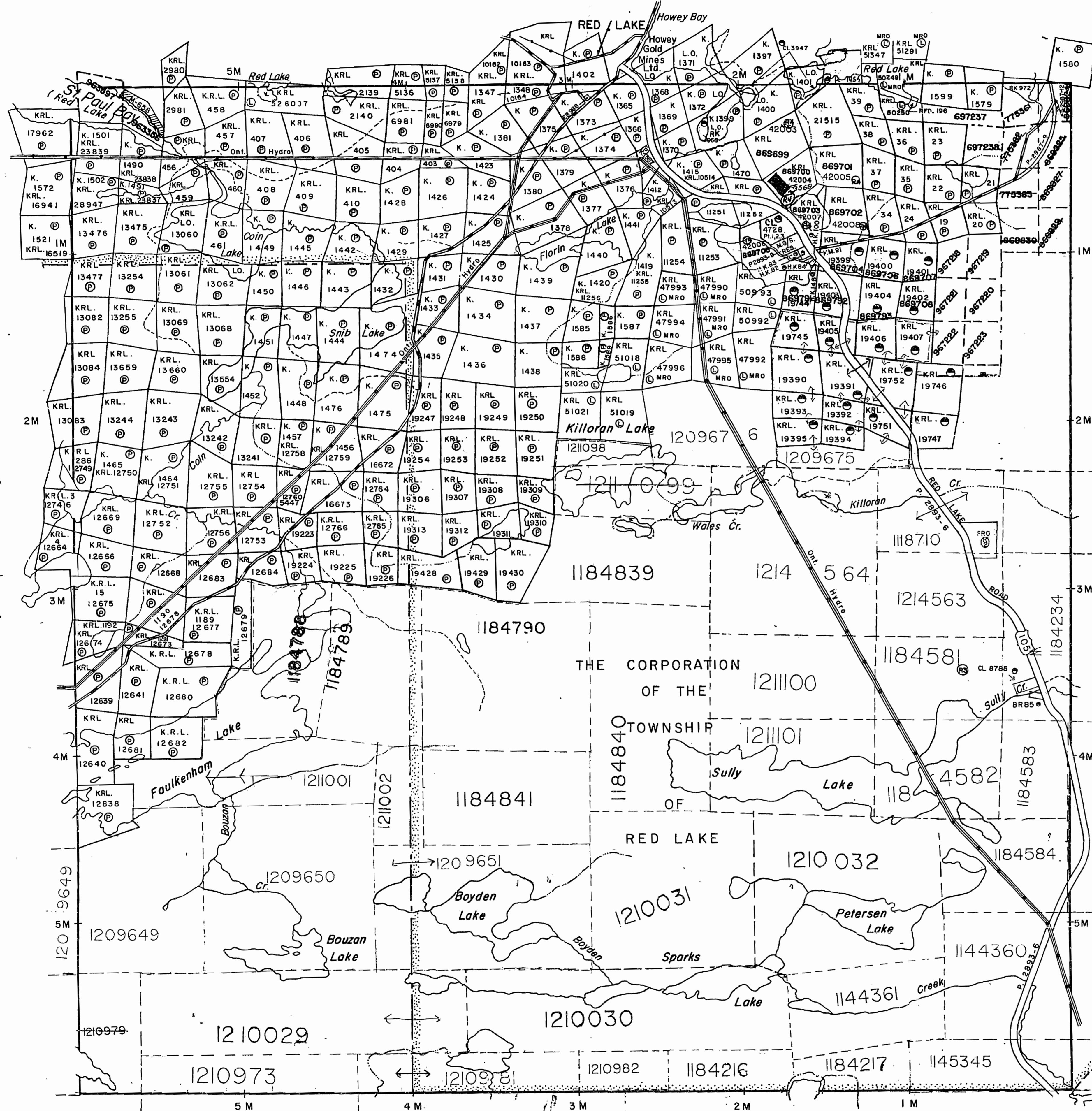
AUGUST, 1986

**G-3736**

Baird Twp. G 3739

Byshe Twp. G 3745

HEYSON TWP



FAULKENHAU LAKE G 3743

THE INFORMATION THAT APPEARS ON THIS MAP HAS BEEN COMPILED FROM VARIOUS SOURCES, AND ACCURACY IS NOT GUARANTEED. THOSE WISHING TO STAKE MINING CLAIMS SHOULD CONSULT WITH THE MINING RECORDER, MINISTRY OF NORTHERN DEVELOPMENT AND MINES, FOR ADDITIONAL INFORMATION ON THE STATUS OF THE LANDS SHOWN HEREON.

3736

2170

# HEYSON

RED LAKE MINING DIVISION

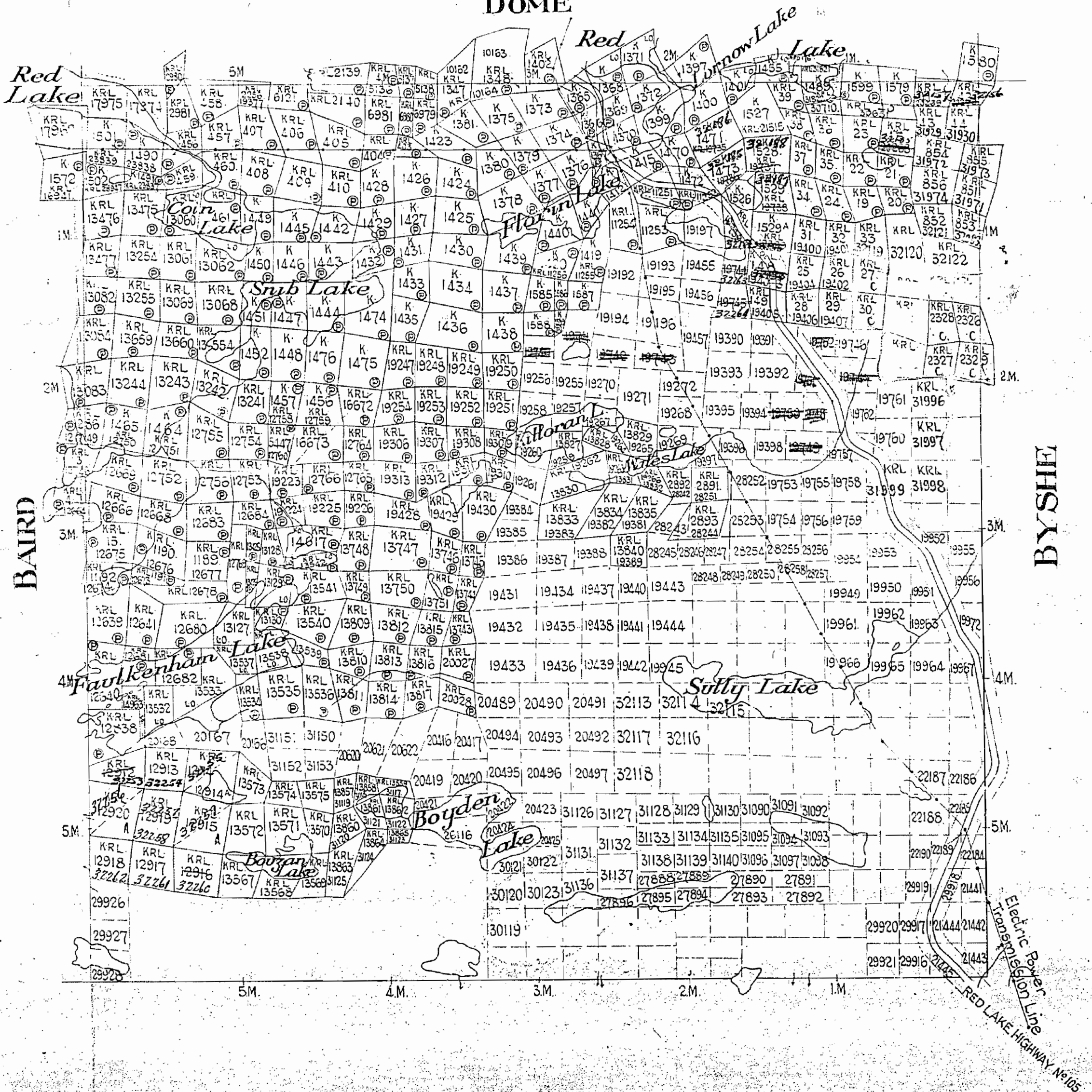
DISTRICT OF KENORA

PATRICIA PORTION M. 2170

Scale: - 40 Chains = 1 Inch

North Ast

DOME



Dept. of Lands and Forests request 200 Ft. reservation on surface around Lakes shown thus

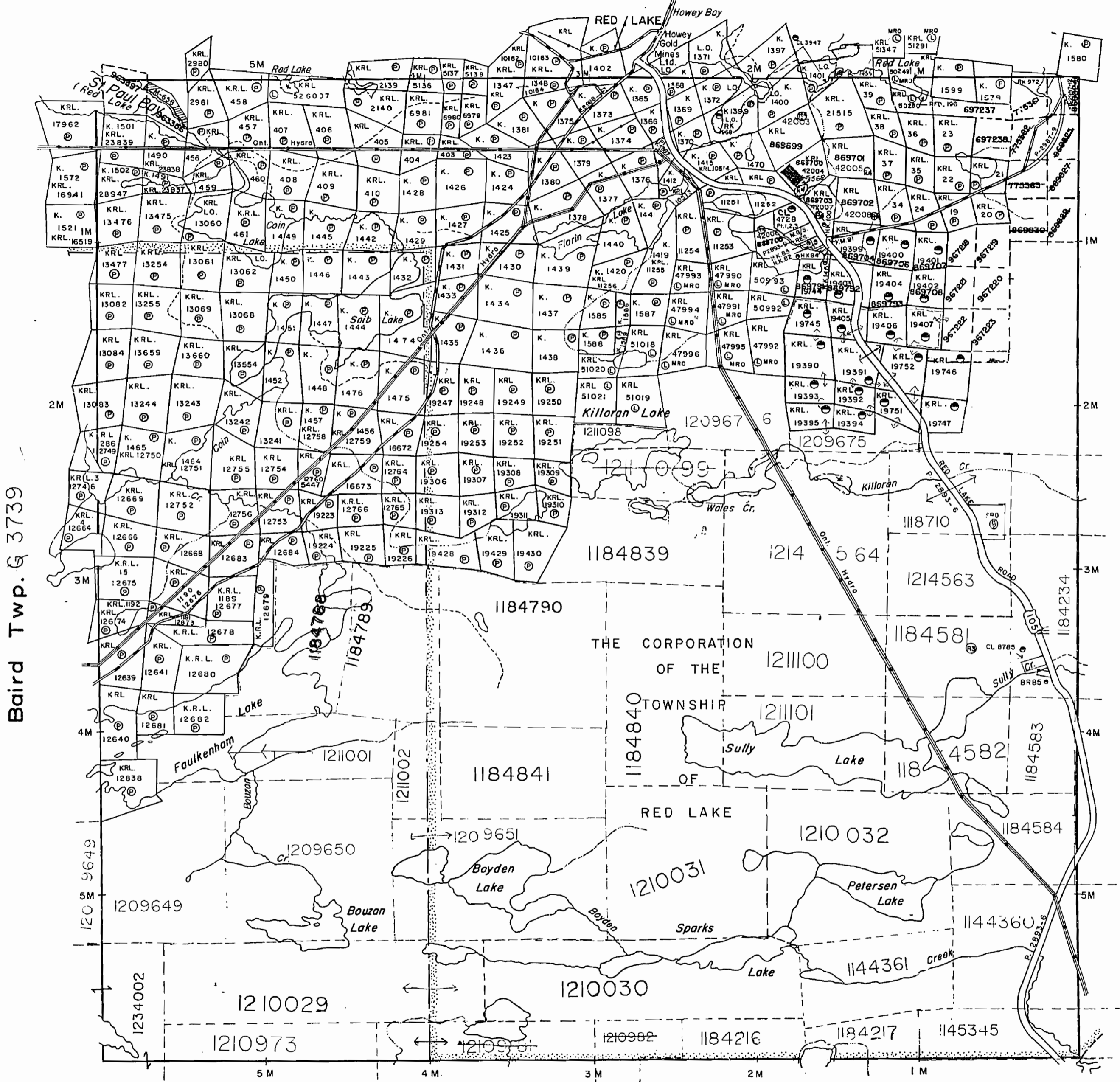
HEYSON TWP. R. 30

Dome Twp. G 3748

THE TOWNSHIP OF  
OF  
**HEYSON**

DISTRICT OF  
KENORA  
PATRICIA PORTION  
  
RED LAKE  
MINING DIVISION

SCALE: 1-INCH = 40 CHAINS



LEGEND

- PATENTED LAND ● or ⊕
- CROWN LAND SALE C.S.
- LEASES ⊙
- LOCATED LAND Loc.
- LICENSE OF OCCUPATION L.O.
- MINING RIGHTS ONLY M.R.O.
- SURFACE RIGHTS ONLY S.R.O.
- ROADS —
- IMPROVED ROADS —
- KING'S HIGHWAYS —
- RAILWAYS —
- POWER LINES —
- MARSH OR MUSKEG —
- MINES X
- CANCELLED ⊖
- PATENTED S.R.O. ⊖

AREAS WITHDRAWN FROM DISPOSITION

M.R.O. — MINING RIGHTS ONLY  
S.R.O. — SURFACE RIGHTS ONLY  
M.+S. — MINING AND SURFACE RIGHTS

Description	Order No.	Date	Disposition	File
Ⓡ (RF 105) — W.58/75	—	15 OCT 75	S.R.O.	176054
LEASE 3780	CL 4728	1 MAR 88	S.R.O.	60544
LOCATION	CL 4728	29 MAY 89		
Ⓡ Sec. 36	O-304/91	4/1/91	S.R.O.	176054
Ⓡ S.35	WO-35/92	08/18/92	S.R.O.	135150
Ⓡ SEC. 30(b)	CLM 8785	SEP. 7/84	S.R.O.	LEASE FOR RIDING STABLES
Ⓡ L.U.P. #108321		JAN. 1/85		WRECKING YRD

Baird Twp. G 3739

Byshe Twp. G 3745

FAULKENHAM LAKE

Ontario Ministry of Natural Resources  
Ministry of Northern Development and Mines

AUGUST, 1986

**G-3736**

THE INFO APPEARS TO HAVE BEEN FROM VARIOUS AND ACCUR GUARANTEE WISHING TO ING CLAIMS SULT WITH RECORDS NORTH EMENT ON THE LATES SHOW

2170

# HEYSON

RED LAKE MINING DIVISION

DISTRICT OF KENORA

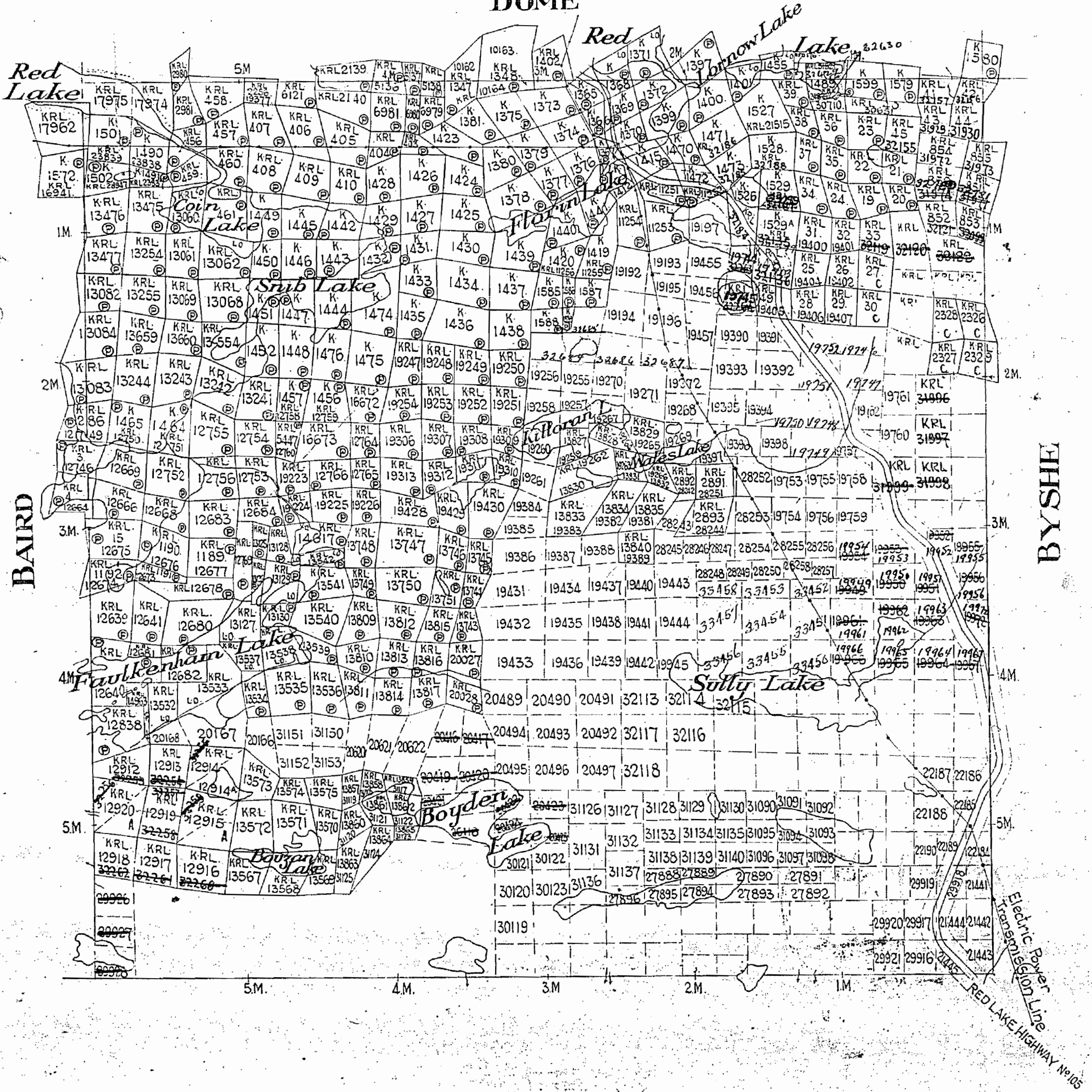
PATRICIA PORTION

M. 2170

Scale: - 40 Chains - 1 Inch

North Ast.

## DOME



Dept. of Lands and Forests request 200 Ft reservation on surface around Lakes shown thus

HEYSON TWP. R. 30



Dome Twp. G 3748

DATE OF ISSUE

THE TOWNSHIP OF

JAN 23 1998

OF

PROVINCIAL RECORDING OFFICE - SUDBURY

HEYSON

DISTRICT OF KENORA PATRICIA PORTION

RED LAKE MINING DIVISION

SCALE: 1-INCH = 40 CHAINS

LEGEND

- PATENTED LAND ● or ⊕
- CROWN LAND SALE C.S.
- LEASES ⊙
- LOCATED LAND Loc.
- LICENSE OF OCCUPATION L.O.
- MINING RIGHTS ONLY M.R.O.
- SURFACE RIGHTS ONLY S.R.O.
- ROADS ————
- IMPROVED ROADS ————
- KING'S HIGHWAYS ————
- RAILWAYS ————
- POWER LINES ————
- MARSH OR MUSKEG ————
- MINES ————
- CANCELLED ⊖
- PATENTED S.R.O. ⊖

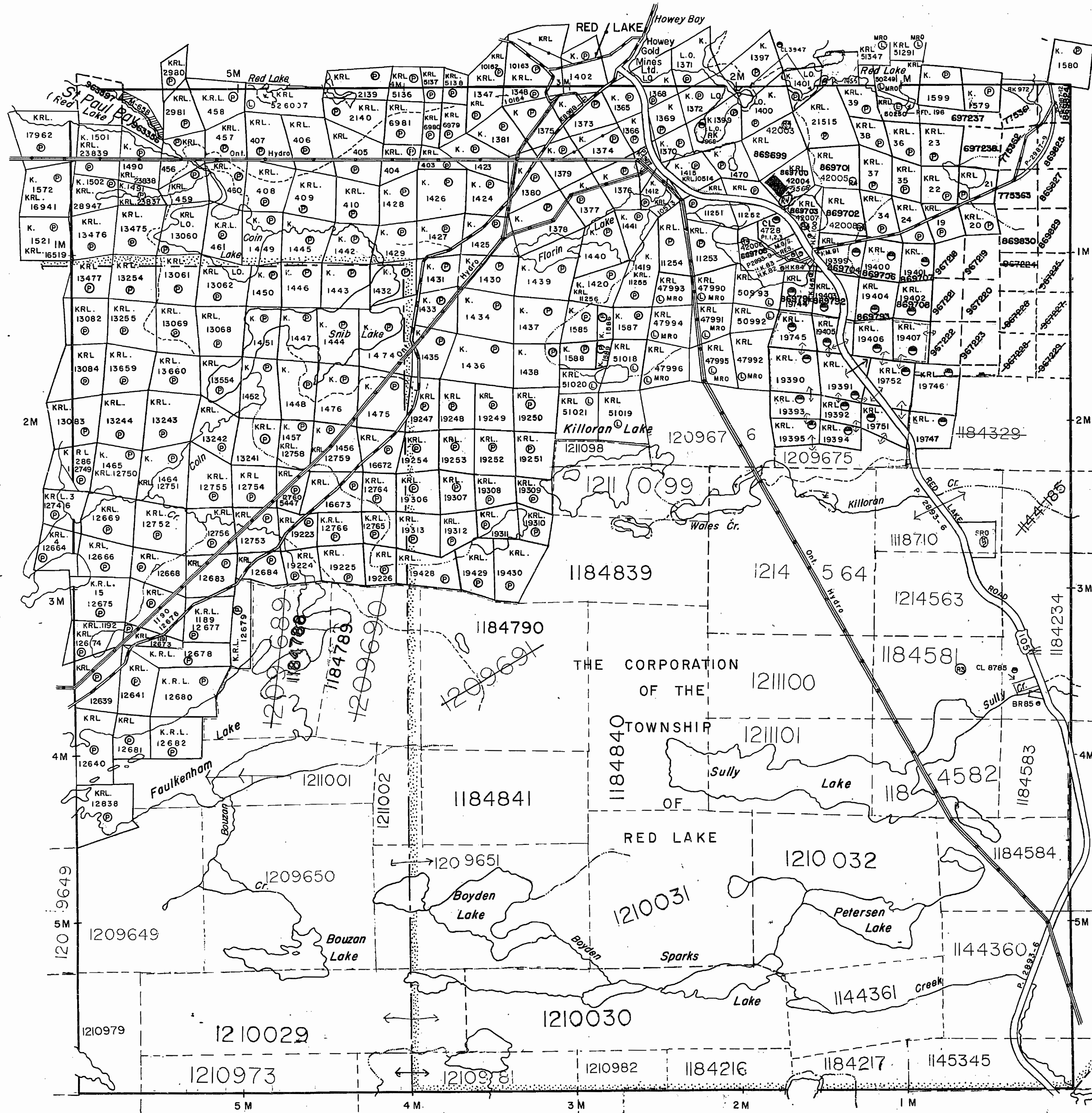
AREAS WITHDRAWN FROM DISPOSITION

M.R.O. — MINING RIGHTS ONLY  
S.R.O. — SURFACE RIGHTS ONLY  
M.+S. — MINING AND SURFACE RIGHTS

Description	Order No.	Date	Disposition	File
(R) (RE 105) ————	W.58/75	150C/75	S.R.O.	176054-
LEASE 3780	CL 4728	1 MAR. 88	S.R.O.	60544
LOCATION	CL 4728	29 MAY 89		
(R) Sec. 36	O-304/91	4/1/91	S.R.O.	176054
(R) S.35	WO-35/92	08/18/92	S.R.O.	185150
(R) SEC. 30(b)	CLM 8786	SEP. 7/94	S.R.O.	LEASE FOR RIDING STABLES
(R) L.U.P. #00821		JAN. 1/85		WRECKING YRD

Baird Twp. G 3739

Byshe Twp. G 3745



FAULKENHOU LAKE G 1743



Ministry of Natural Resources Ontario and Ministry of Northern Development and Mines

AUGUST, 1986

G-3736

THE APPLICANT HAS BEEN ADVISED BY THE RECORDING OFFICE THAT THE MAP IS SUBJECT TO THE PROVISIONS OF THE MAPPING ACT AND THE MAPPING REGULATIONS.

2170

# HEYSON


RED LAKE MINING DIVISION  
DISTRICT OF KENORA

PATRICIA PORTION M. 2170

Scale: - 40 Chams - 1Inch

North Ast

## DOME



BAIRD

BYSHIE

Dept. of Lands and Forests request 200 FT reservation on surface around Lakes shown thus

Dome Twp. G 3748

THE TOWNSHIP  
OF

# HEYSON

DISTRICT DATE OF ISSUE  
KENORA SEP 21 1998  
PATRICIA PORTER  
PROVINCIAL RECORDING  
RED LAKE OFFICE - SUDBURY  
MINING DIVISION

SCALE: 1-INCH = 40 CHAINS

### LEGEND

- PATENTED LAND ● or ⊕
- CROWN LAND SALE C.S.
- LEASES ⊙
- LOCATED LAND Loc.
- LICENSE OF OCCUPATION L.O.
- MINING RIGHTS ONLY M.R.O.
- SURFACE RIGHTS ONLY S.R.O.
- ROADS
- IMPROVED ROADS
- KING'S HIGHWAYS
- RAILWAYS
- POWER LINES
- MARSH OR MUSKEG
- MINES
- CANCELLED
- PATENTED S.R.O.

### AREAS WITHDRAWN FROM DISPOSITION

M.R.O. - MINING RIGHTS ONLY  
S.R.O. - SURFACE RIGHTS ONLY  
M.+S. - MINING AND SURFACE RIGHTS

Description	Order No.	Date	Disposition	File
(R) (RE-105)	W-58/75	15 OCT 75	S.R.O.	176054
LEASE 3780	CL 4728	1 MAR 88	S.R.O.	60544
LOCATION	CL 4728	29 MAY 89		
(R) Sec. 36	O-304/91	4/1/91	S.R.O.	176054
(R) S.35	WO-35/92	08/18/92	S.R.O.	185150
(R) SEC. 30(b)	CLM 8786	SEP. 7/94	S.R.O.	LEASE FOR RIDING STABLES
(R) L.U.P. #10832		JAN. 1/85		WRECKING YRD

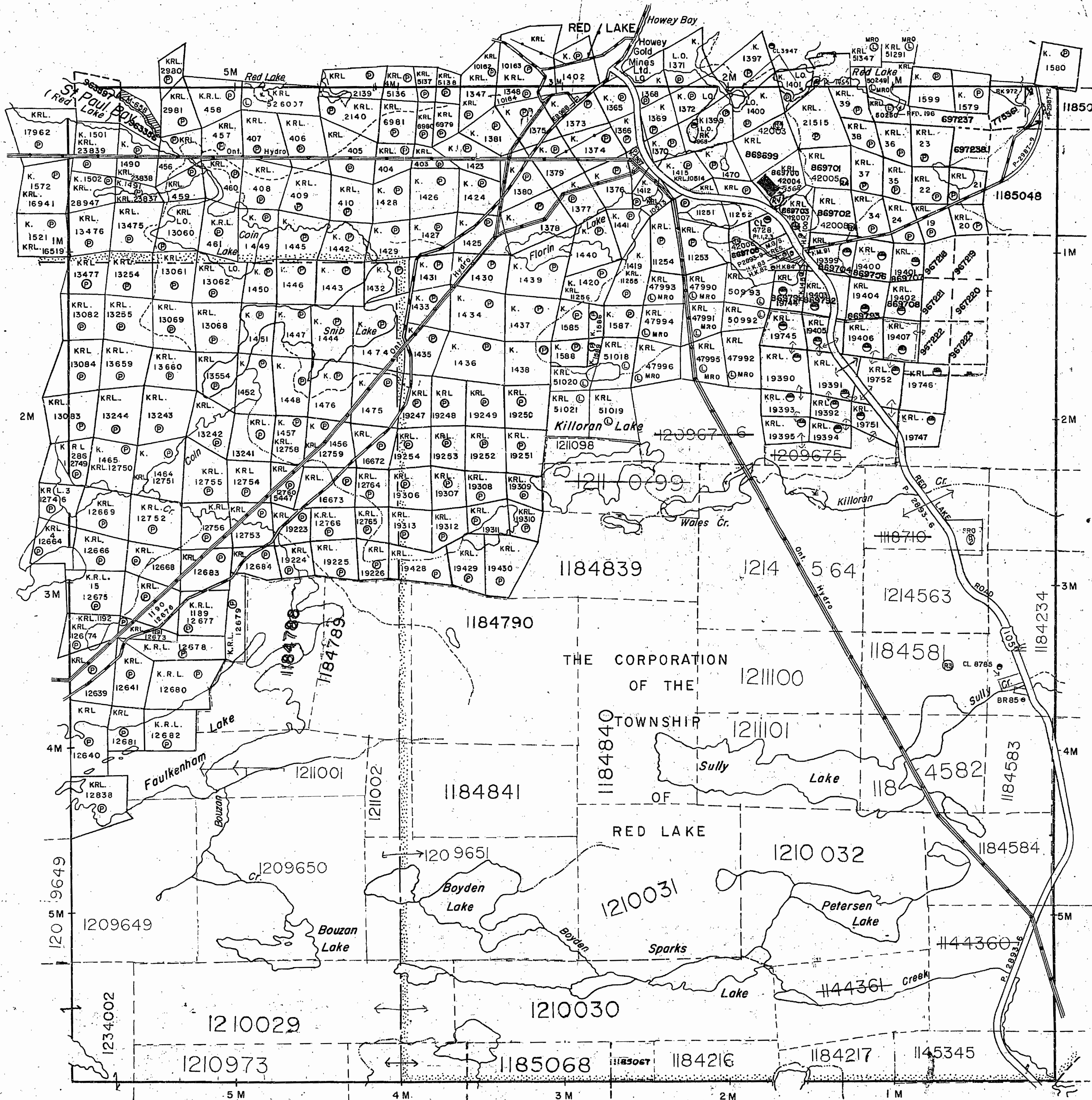
Ontario Ministry of Natural Resources  
Ministry of Northern Development and Mines

AUGUST, 1986

## G-3736

Baird Twp. G 3739

Byshe Twp. G 3745



FAULKENHAM LAKE G 3743

THE INFO  
APPEARS  
HAS BE  
FROM VA  
AND ACC  
GUARAN  
WISHING  
ING CLAIM  
SULT WIT  
RECORD  
NORTH  
MENT A  
DITIONA  
ON THE  
LAT US SH

2170

# HEYSON

RED LAKE MINING DIVISION

DISTRICT OF KENORA

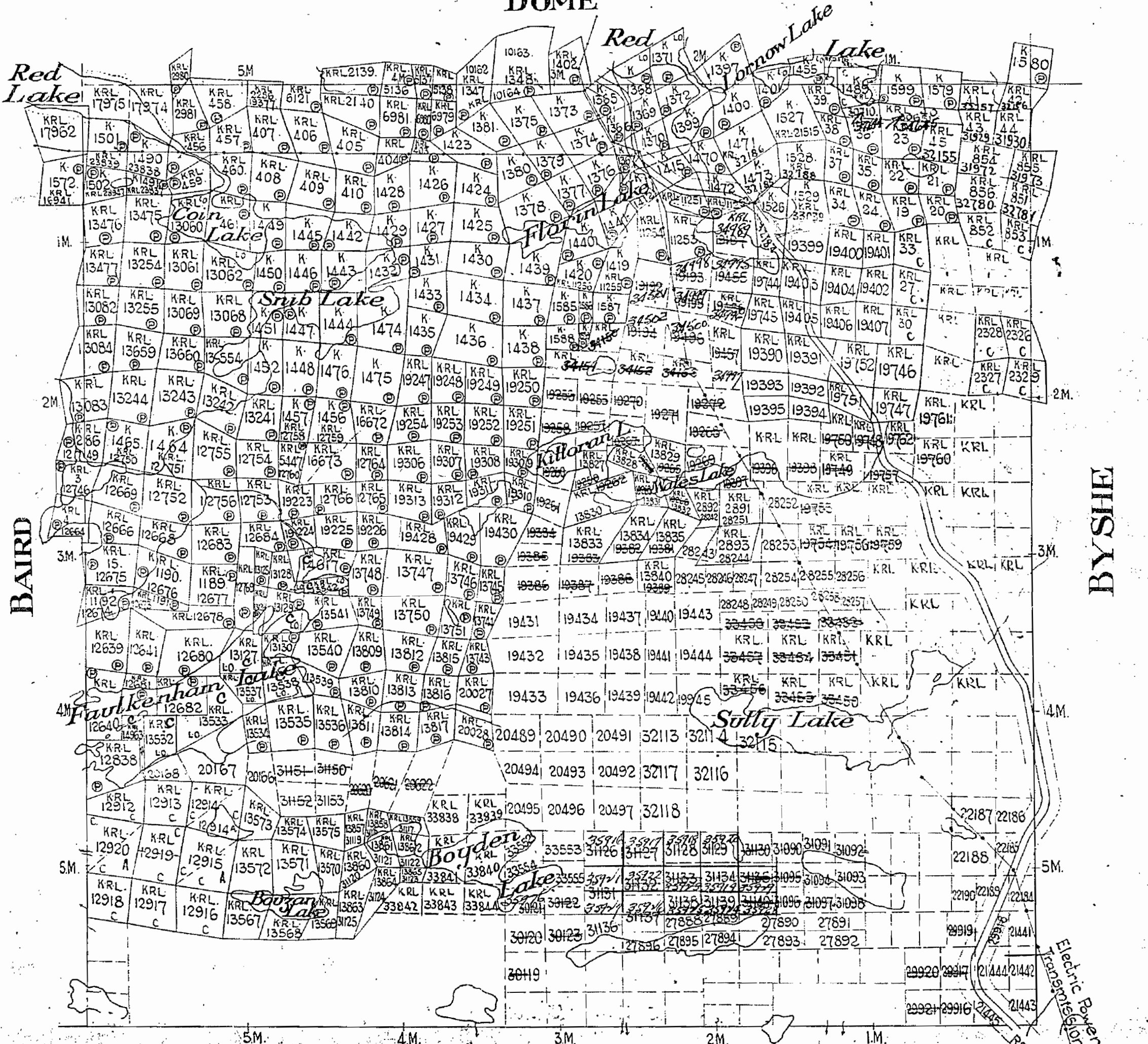
PATRICIA PORTION

M. 2170

Scale: - 40 Chains - 1 Inch

North Ast.

## DOME



Dept. of Lands and Forests - 200 Ft. reservation on surface around Lakes shown thus

HEYSON MAP R.L. 30

Dome Twp. G 3748

THE TOWNSHIP OF

# HEYSON

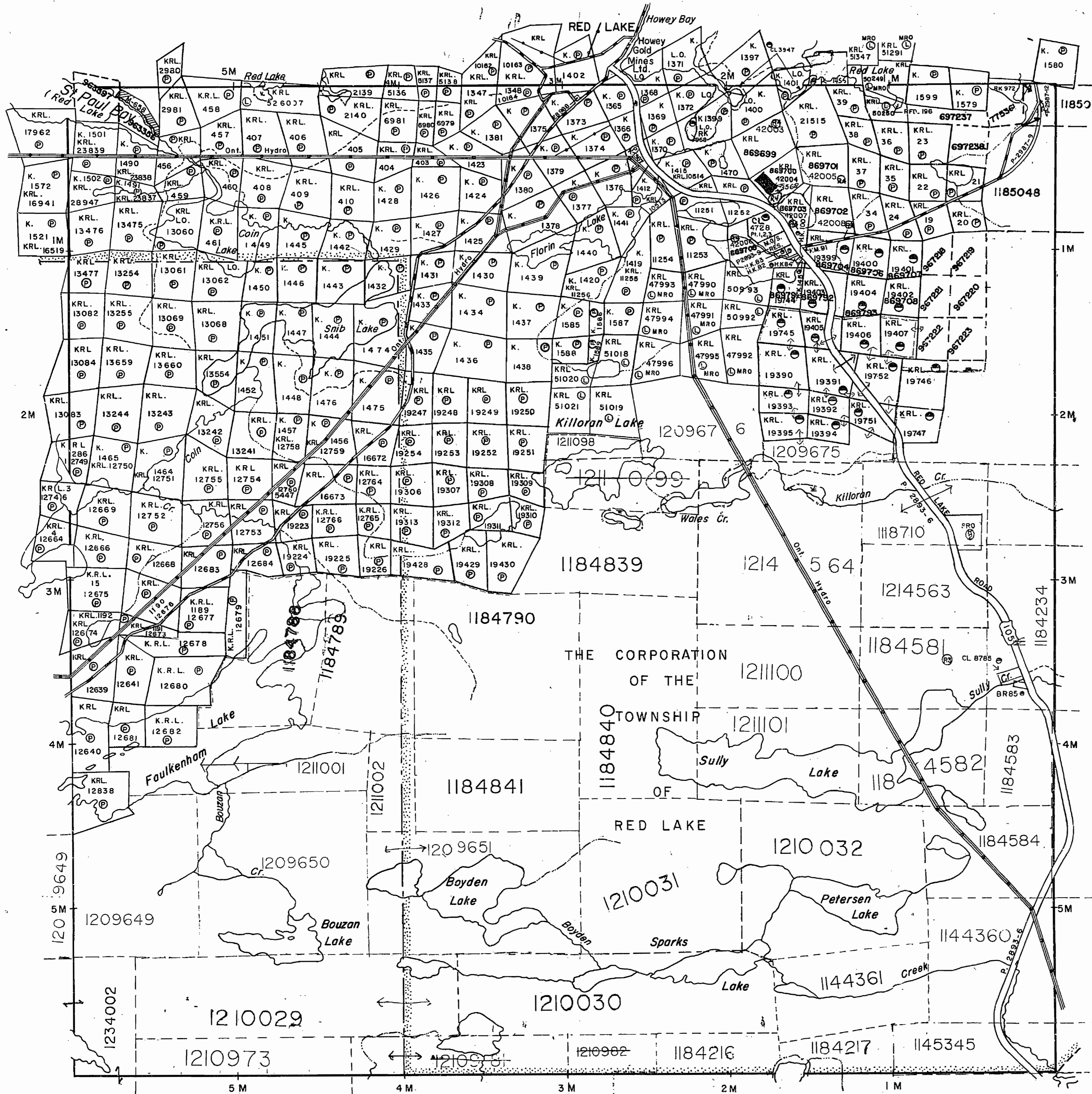
DISTRICT OF KENORA  
PATRICIA PORTION

RED LAKE MINING DIVISION

SCALE: 1-INCH = 40 CHAINS

Baird Twp. G 3739

Byshe Twp. G 3745



LEGEND

- PATENTED LAND ● or ⊕
- CROWN LAND SALE C.S.
- LEASES ⊙
- LOCATED LAND Loc.
- LICENSE OF OCCUPATION L.O.
- MINING RIGHTS ONLY M.R.O.
- SURFACE RIGHTS ONLY S.R.O.
- ROADS —
- IMPROVED ROADS —
- KING'S HIGHWAYS —
- RAILWAYS —
- POWER LINES —
- MARSH OR MUSKEG —
- MINES —
- CANCELLED —
- PATENTED S.R.O. —

AREAS WITHDRAWN FROM DISPOSITION

- M.R.O. — MINING RIGHTS ONLY
- S.R.O. — SURFACE RIGHTS ONLY
- M.+ S. — MINING AND SURFACE RIGHTS

Description	Order No.	Date	Disposition	File
(R) (RF 105)	W.55/75	1906/75	S.R.O.	176054
LEASE 3780	CL4728	1 MAR. 88	S.R.O.	60544
LOCATION CL 4728		29 MAY 89		
(R) Sec. 36	O-304/91	4/1/91	S.R.O.	176054
(R) S.35	WO-35/92	08/18/92	S.R.O.	195150
(R) SEC. 30(b)	CLM 8785	SEP. 7/94	S.R.O.	LEASE FOR RINDING STABLES
(R) L.U.P. #08321		JAN. 1/85		WRECKING YRD

DATE OF ISSUE  
JUL 28 1986  
PROVINCIAL RECORDING OFFICE - EUBURDY

Ontario Ministry of Natural Resources  
Ministry of Northern Development and Mines

AUGUST, 1986

G-3736

THE INFORMATION APPEARS ON THIS MAP HAS BEEN COMPILED FROM VARIOUS SOURCES AND ACCURACY IS NOT GUARANTEED. IF YOU WISH TO STAKE A CLAIM YOU SHOULD CONSULT WITH THE MINING RECORDER, MINISTRY OF NORTHERN DEVELOPMENT AND MINES FOR ADDITIONAL INFORMATION ON THE STATUS OF LANDS SHOWN HEREON.

2170

# PLAN OF HEYSON TWP.

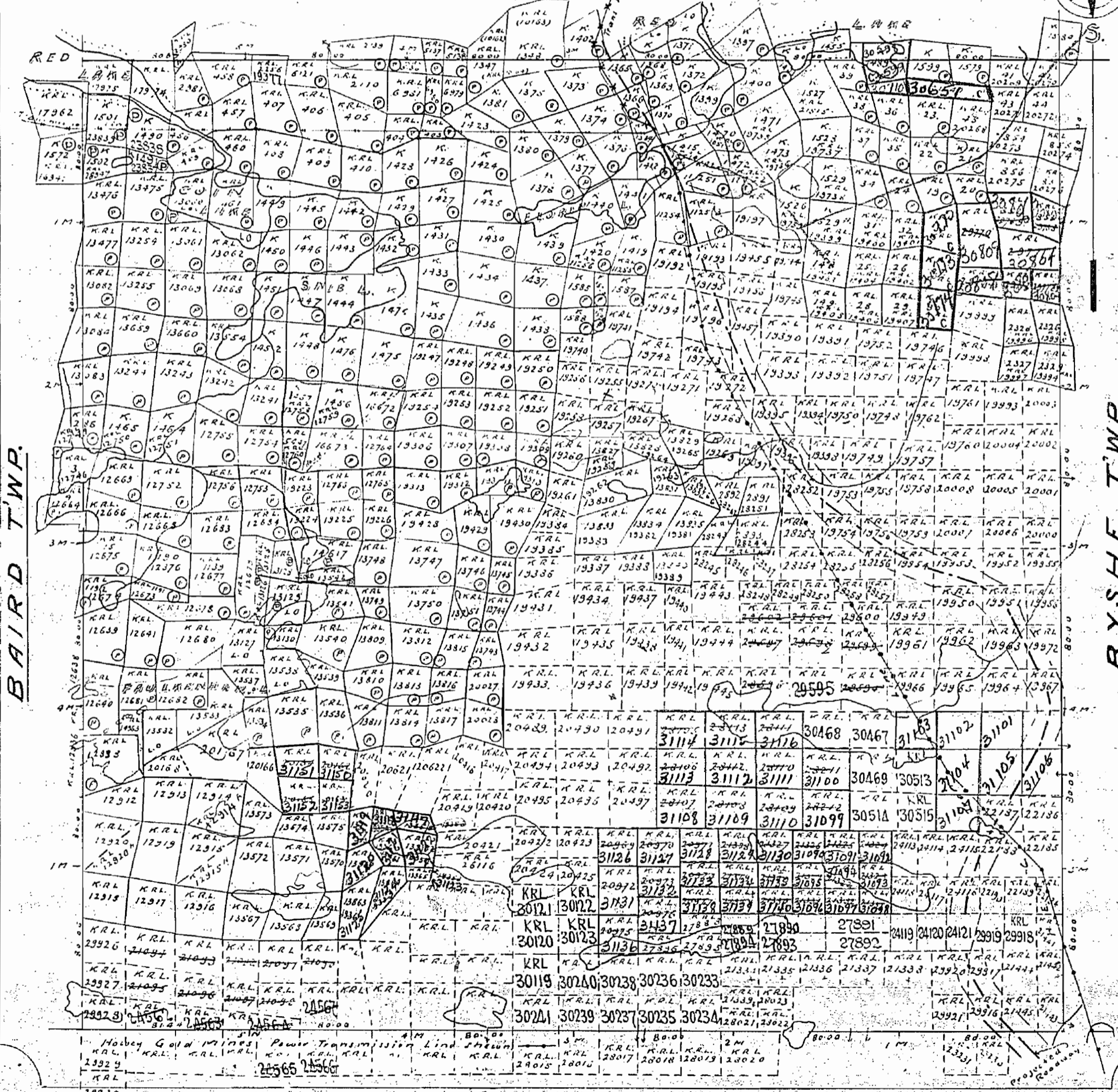
RED LAKE MINING DIVISION.

DISTRICT OF KENORA.

PATRICIA PORTION.

SCALE 40 CHAINS TO AN INCH.

DOME TWP. M. 2170



HEYSON TWP. R.L. 30


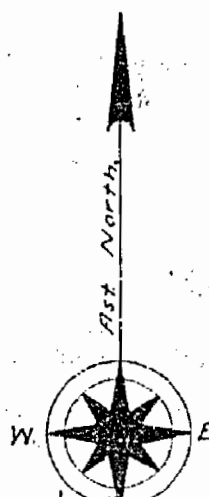
Surface reservations 200' wide by Dept. of L. & F. shown herein thus

2170

# PLAN OF HEYSON TWP. RED LAKE MINING DIVISION. DISTRICT OF KENORA. PATRICIA PORTION.

SCALE 40 CHAINS TO AN INCH.

DOMESTIC TWP. M. 2170



BAIRD TWP.

BYSSHE TWP.

36

2170

# HEYSON

RED LAKE MINING DIVISION

DISTRICT OF KENORA

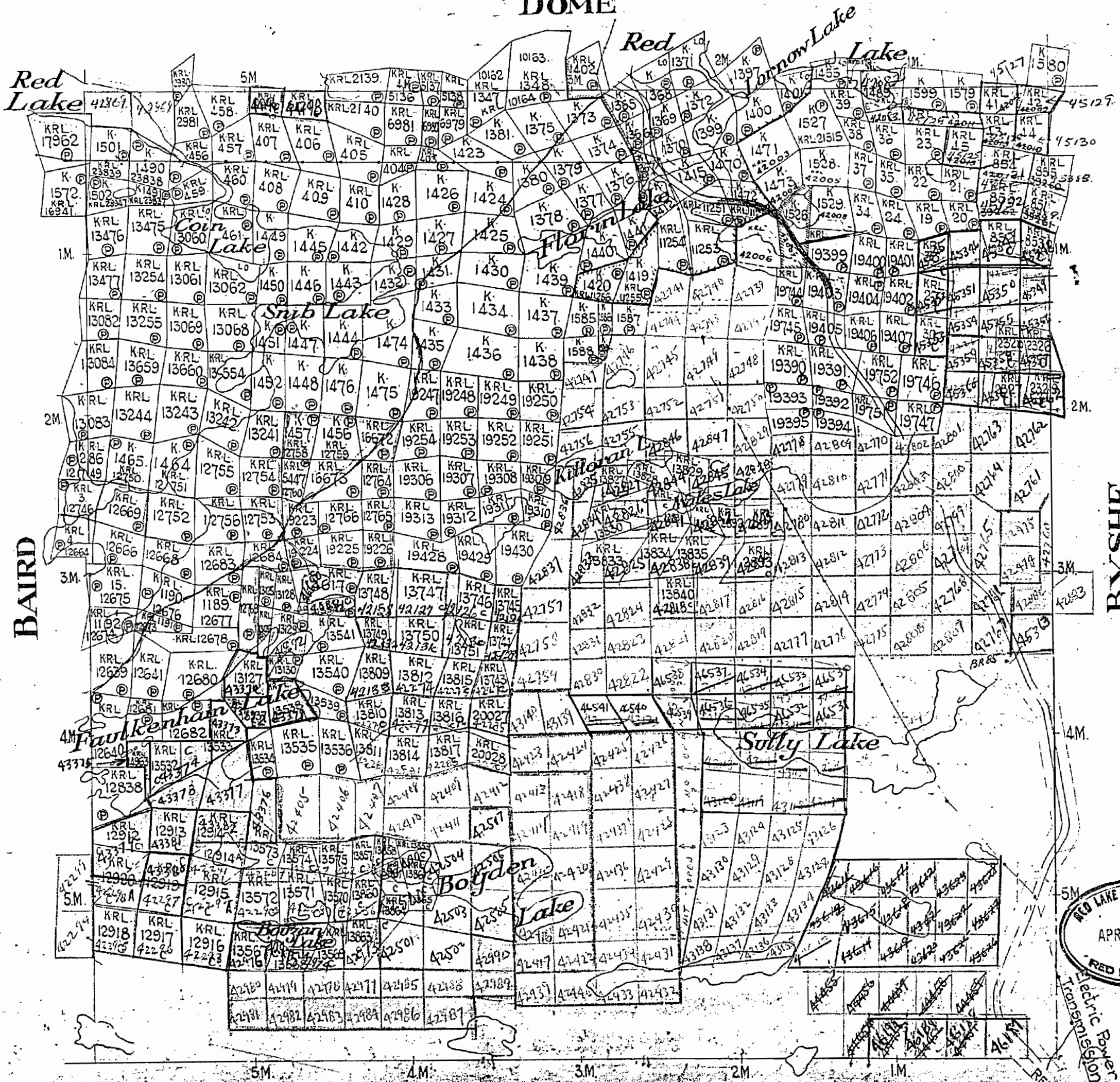
PATRICIA PORTION

M. 2170

Scale: - 40 Chains = 1 Inch

North Ast.

DOME



BAIRD

BYSHIE

RED LAKE MINING DIVISION  
APR 21 1938  
RED LAKE, ONT.

Note:  
Surface Rights on area marked thus reserved to Dept. of Lands & Forests

M. 2170

Electric Power Line  
Transmissicoid Line  
RED LAKE HIGHWAY No. 10



2170

# HEYSON

RED LAKE MINING DIVISION

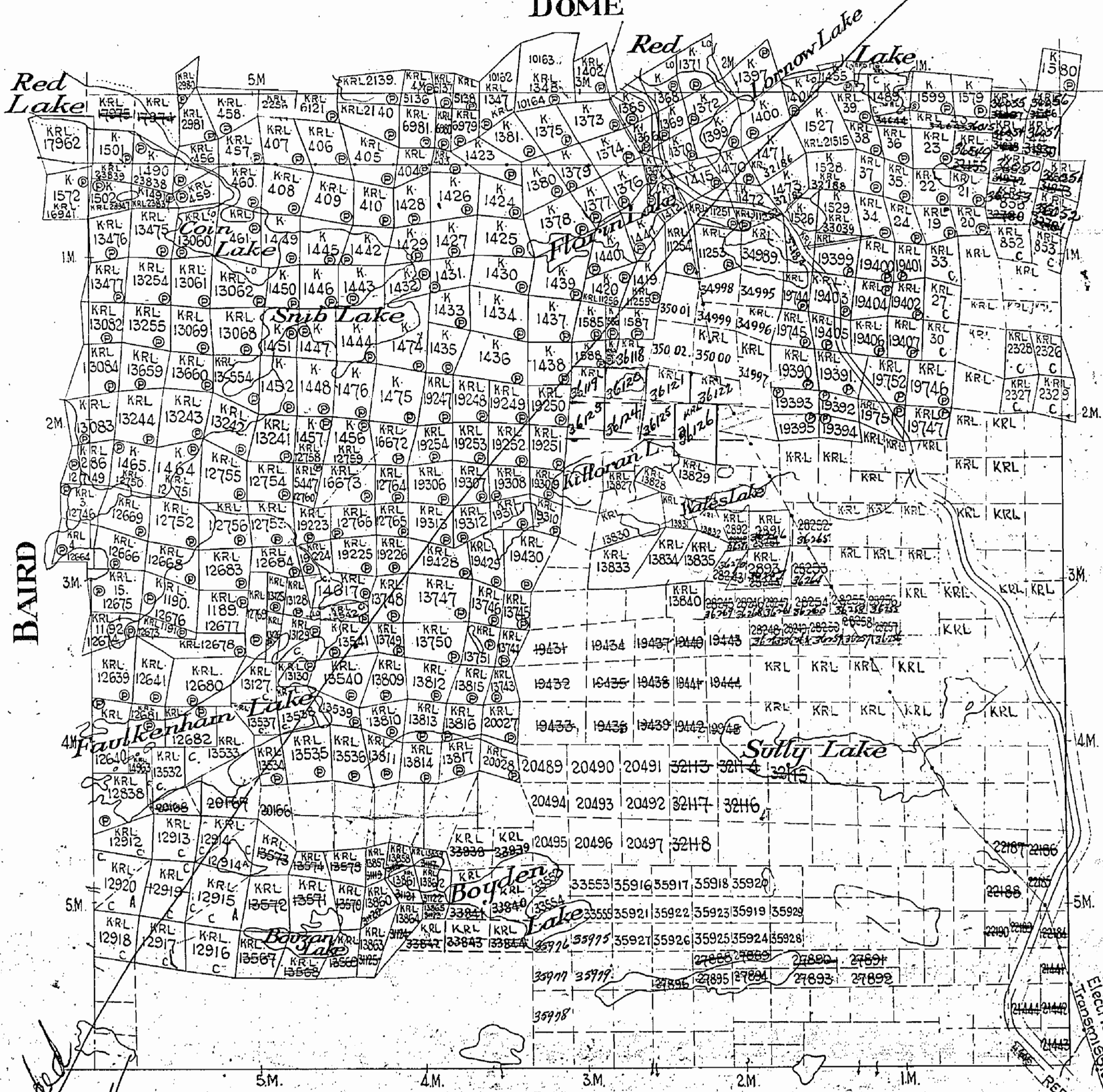
DISTRICT OF KENORA

PATRICIA PORTION M. 2170

Scale - 40 Chains - 1 Inch

North Ast.

DOMÉ

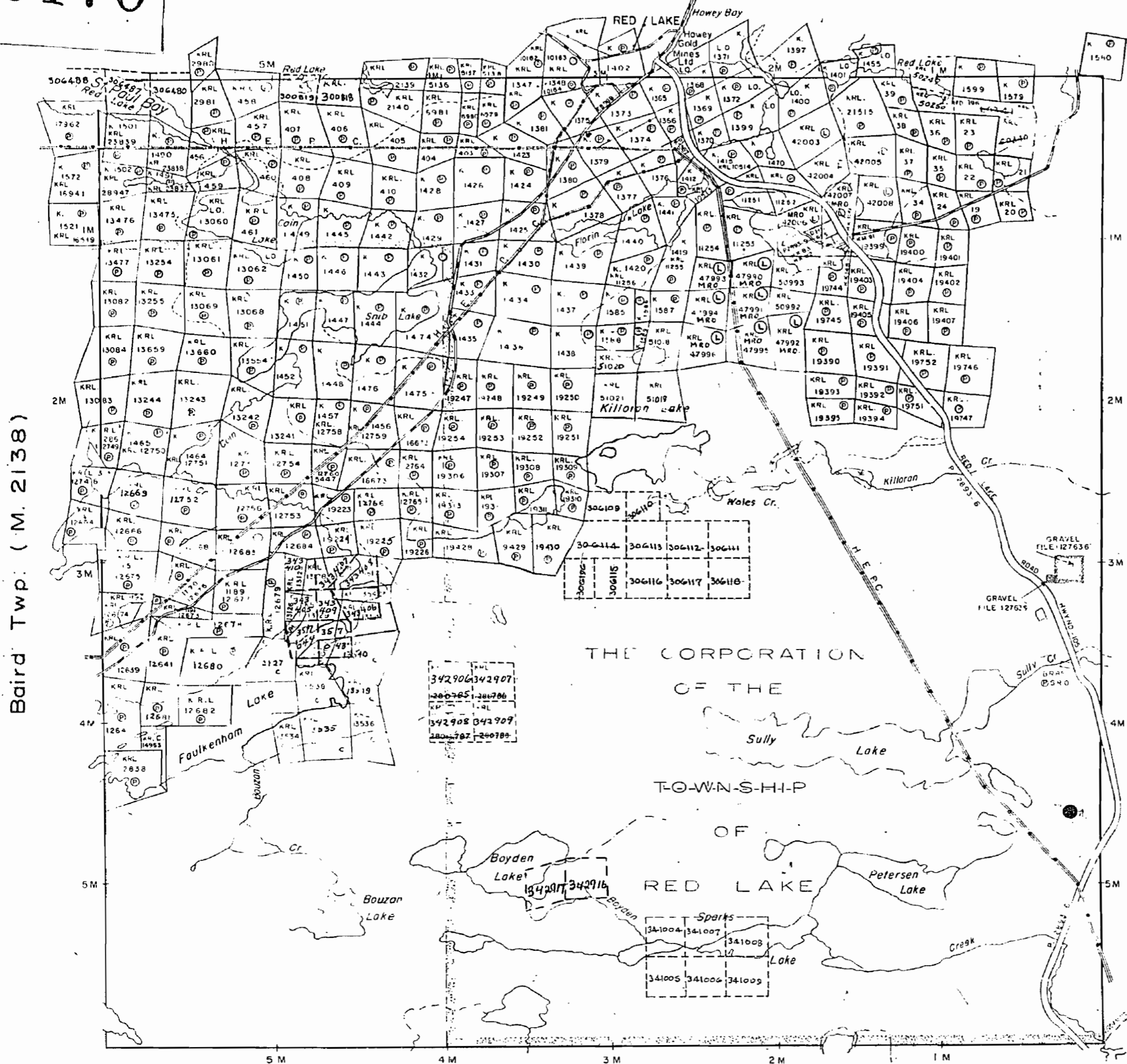


*Handwritten signature*  
 1955

Dist. of Lands and Forests reserves 100 ft. reservation on surface around Lakes shown thus

2170

Dome Twp. (M. 2156)



THE TOWNSHIP  
OF  
**HEYSON**

DISTRICT OF  
KENORA  
PATRICIA PORTION

RED LAKE  
MINING DIVISION


SCALE: 1-INCH 40 CHAINS

LEGEND

- PATENTED LAND Ⓟ
- CROWN LAND SALE C.S
- LEASES Ⓛ
- LOCATED LAND Loc.
- LICENSE OF OCCUPATION L.O.
- MINING RIGHTS ONLY M.R.O.
- SURFACE RIGHTS ONLY S.R.O.
- ROADS —
- IMPROVED ROADS —
- KING'S HIGHWAYS —
- RAILWAYS —
- POWER LINES —
- MARSH OR MUSKEG —
- MINES Ⓧ
- CANCELLED C

NOTES

400' SURFACE RIGHTS RESERVATION AROUND ALL LAKES AND RIVERS



PLAN NO. M. 2170

ONTARIO  
DEPARTMENT OF MINES  
AND NORTHERN AFFAIRS

Baird Twp. (M. 2138)

Byshe Twp. (M. 2148)

M 2146

2170

# HEYSON

RED LAKE MINING DIVISION

DISTRICT OF KENORA

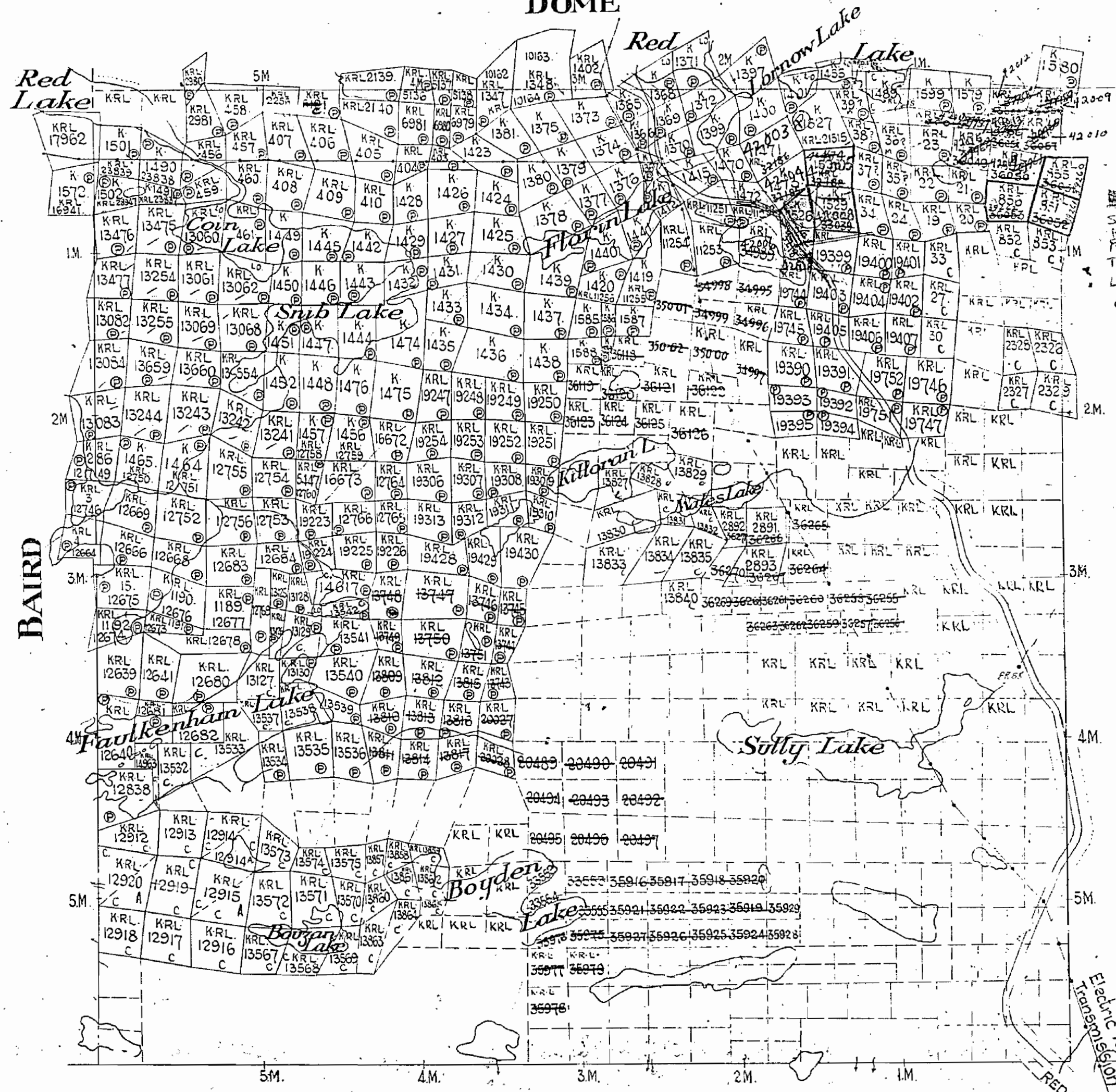
PATRICIA PORTION M. 2170 K 1401

Scale: - 40 Chains - 1 Inch



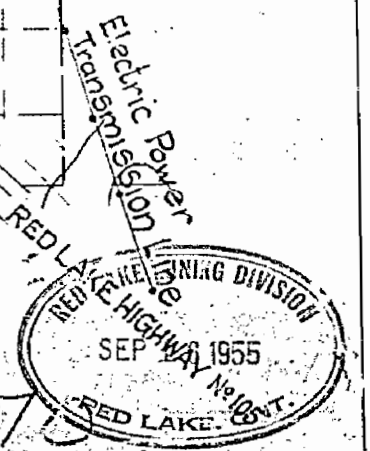
North Ast.

DOME



SURFACE RIGHTS RESERVED TO DEPT. LANDS & FORESTS OCT. 18 1956

BAIRD BYSHE



2170

Dome Twp. (M. 2156)

THE TOWNSHIP OF

# HEYSON

DISTRICT OF KENORA

RED LAKE MINING DIVISION

SCALE: 1-INCH = 40 CHAINS

### LEGEND

- PATENTED LAND (P)
- CROWN LAND SALE (C.S)
- LEASES (L)
- LOCATED LAND (Loc.)
- LICENSE OF OCCUPATION (L.O)
- MINING RIGHTS ONLY (M.R.O)
- SURFACE RIGHTS ONLY (S.R.O)
- ROADS
- IMPROVED ROADS
- KING'S HIGHWAYS
- RAILWAYS
- POWER LINES
- MARSH OR MUSKEG
- MINES
- CANCELLED (C)

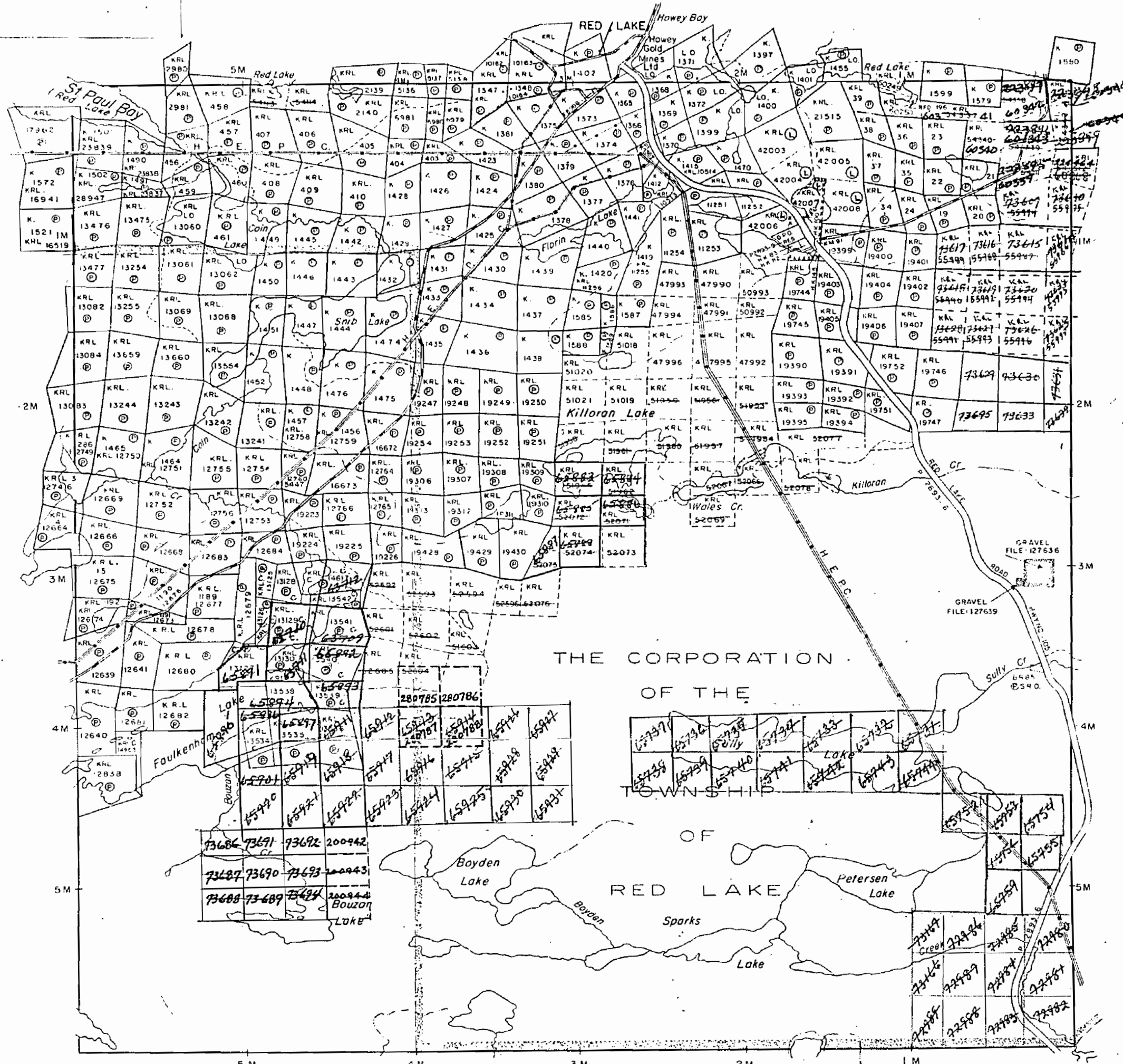
### NOTES

400' SURFACE RIGHTS RESERVATION AROUND ALL LAKES AND RIVERS.

SURFACE RIGHTS ONLY RESERVED TO DEPT. OF LANDS & FORESTS IN AREA SHOWN THUS: XXXXXXX

Baird Twp. (M. 2138)

Byshe Twp. (M. 2148)



THE CORPORATION OF THE TOWNSHIP OF

RED LAKE

PLAN NO. M. 2170

DEPARTMENT OF MINES  
— ONTARIO —

# HEYSON

RED LAKE MINING DIVISION  
DISTRICT OF KENORA

M. 2170


PATRICIA PORTION

Scale: - 40 Chains - 1 Inch



North Ast.

## DOME



April 6/60  
May 6/60  
May 24/60  
May 31/60  
June 13/60  
June 15/60  
June 24/60  
June 29/60  
July 8/60

BAIRD

BYSHE

Note:  
Surface Rights on area marked are reserved in Deed

M. 2170

Electric Power Transmission Line  
RED LAKE

# HEYSON

RED LAKE MINING DIVISION

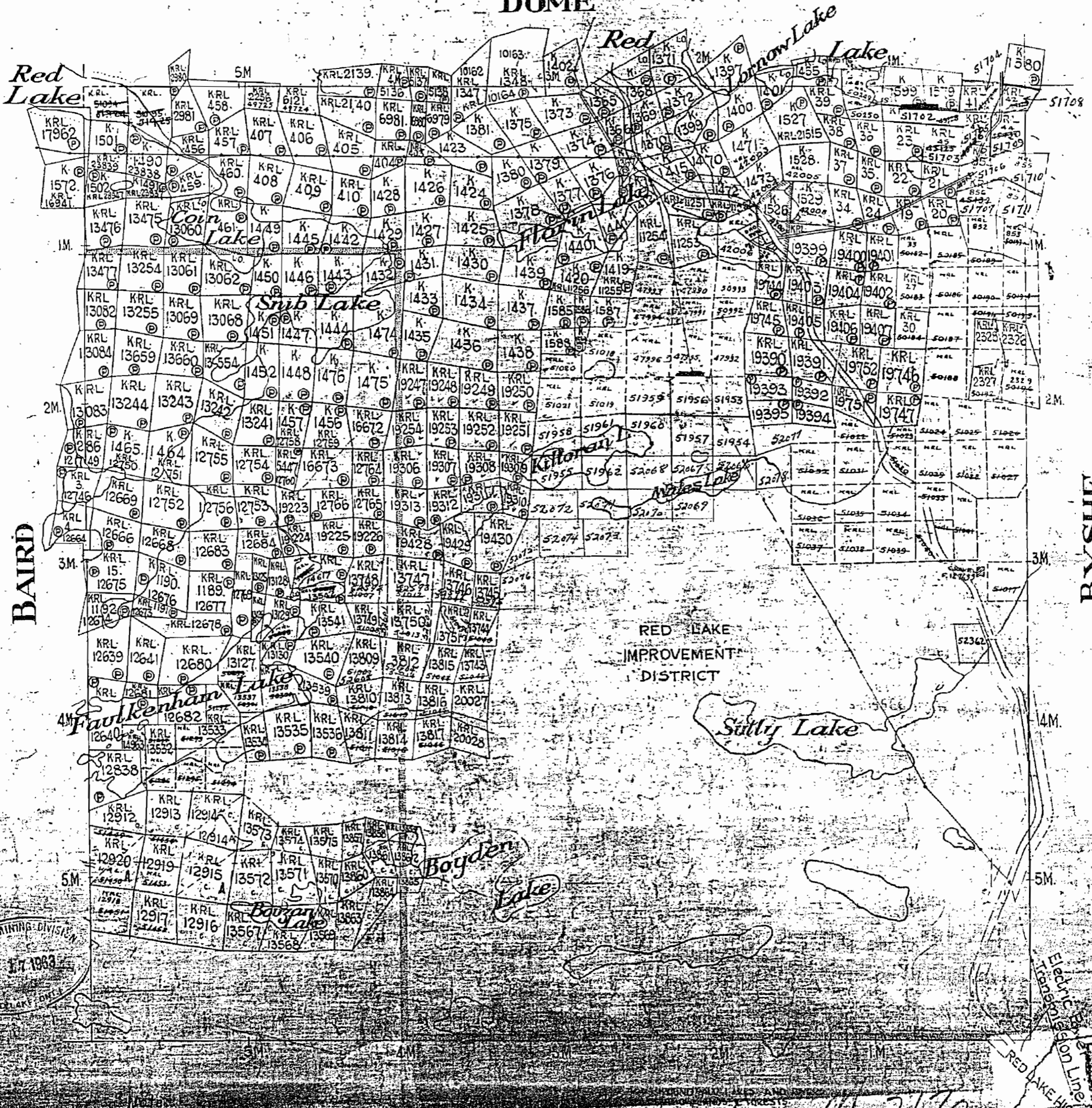
DISTRICT OF KENORA

PATRICIA PORTION M. 2170

Scale: - 40 Chains - 1 Inch

North Ast.

DOME



RED LAKE MINING DIVISION  
 MAY 17 1883  
 REGULATE ONLY

Surface Rights on area marked in this map reserved to Dept. of Lands & Forests.

M. 2170

RED LAKE ELECTRIC LIGHT & POWER CO. LTD.

2170

Dome Twp. (M. 2156)

THE TOWNSHIP  
OF

# HEYSON

DISTRICT OF  
KENORA  
PATRICIA PORTION

RED LAKE  
MINING DIVISION


SCALE: 1-INCH 40 CHAINS

### LEGEND

- PATENTED LAND Ⓟ
- CROWN LAND SALE C.S.
- LEASES Ⓛ
- LOCATED LAND Loc
- LICENSE OF OCCUPATION L.O.
- MINING RIGHTS ONLY M.R.O.
- SURFACE RIGHTS ONLY S.R.O.
- ROADS —
- IMPROVED ROADS —
- KING'S HIGHWAYS —
- RAILWAYS —
- POWER LINES —
- MARSH OR MUSKEG —
- MINES X
- CANCELLED C

### NOTES

40' SURFACE RIGHTS RESERVATION AROUND  
ALL LAKES AND RIVERS

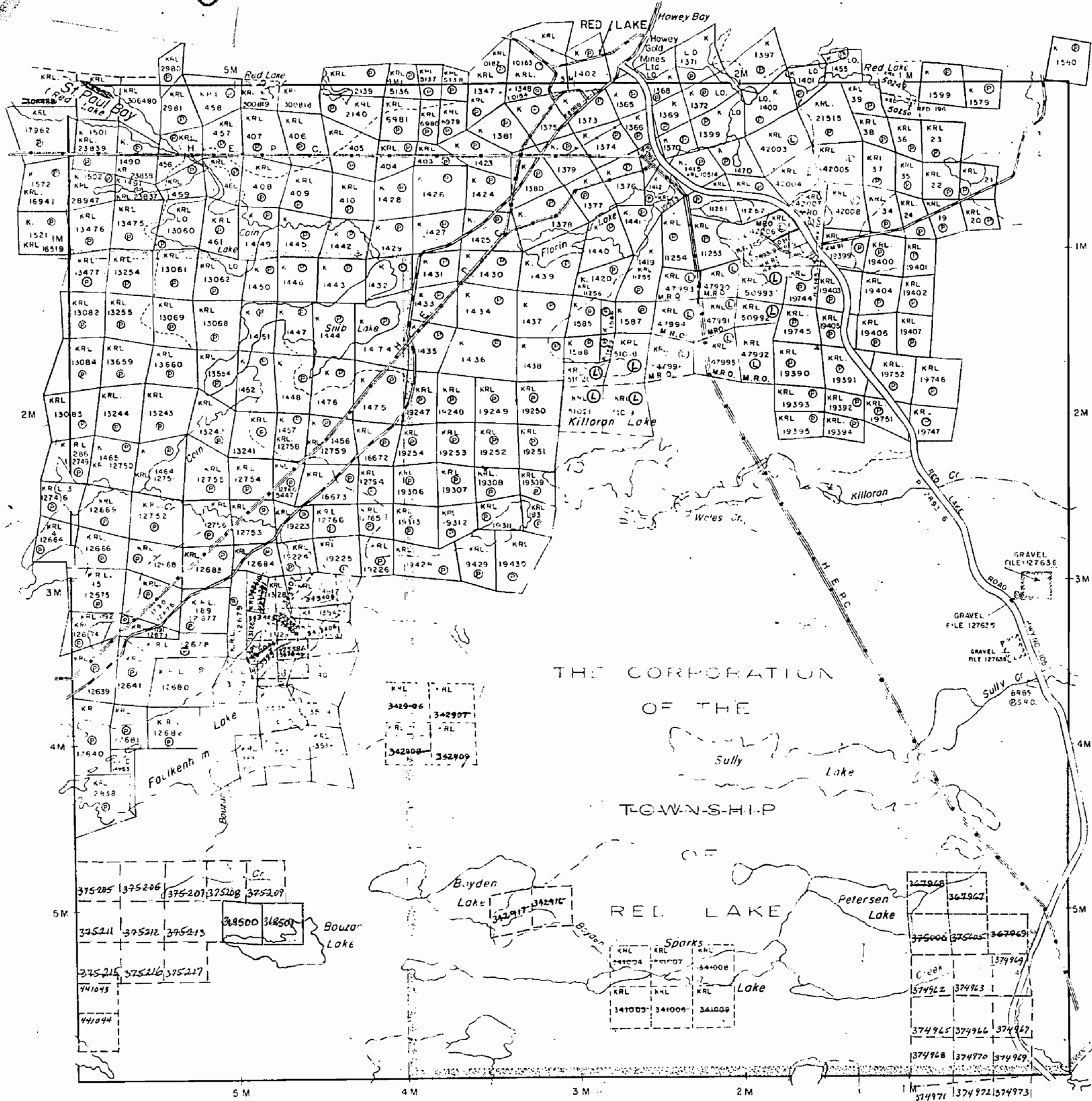


PLAN NO. M.2170

ONTARIO  
MINISTRY OF NATURAL RESOURCES  
SURVEYS AND MAPPING BRANCH

Baird Twp. (M. 2138)

Byshe Twp. (M. 2148)



THE CORPORATION  
OF THE  
Sully  
Lake  
TOWNSHIP  
OF  
RED LAKE

Dome Twp. G 3748

THE TOWNSHIP  
OF  
**HEYSON**

DISTRICT OF  
KENORA  
PATRICIA PORTION

RED LAKE  
MINING DIVISION

SCALE: 1-INCH = 40 CHAINS

**LEGEND**

- PATENTED LAND ● or ⊕
- CROWN LAND SALE C.S.
- LEASES ⊙
- LOCATED LAND Loc.
- LICENSE OF OCCUPATION L.O.
- MINING RIGHTS ONLY M.R.O.
- SURFACE RIGHTS ONLY S.R.O.
- ROADS —
- IMPROVED ROADS —
- KING'S HIGHWAYS —
- RAILWAYS —
- POWER LINES —
- MARSH OR MUSKEG —
- MINES —
- CANCELLED —
- PATENTED S.R.O. ⊙

**AREAS WITHDRAWN FROM DISPOSITION**

M.R.O. — MINING RIGHTS ONLY  
S.R.O. — SURFACE RIGHTS ONLY  
M.+S. — MINING AND SURFACE RIGHTS

Description	Order No.	Date	Disposition	File
(R) (RE 105) — W.58/75	150C/75	—	S.R.O.	176054-
LEASE 3780	CL4728	1 MAR. 88	S.R.O.	60544
LOCATION	CL 4728	29 MAY 89		
(1) Sec. 36	O-304/91	4/1/91	S.R.O.	176054
(2) S.35	WO-35/92	08/18/92	S.R.O.	195150
(3) SEC. 30(b)	CLM 8785	SEP. 7/94	S.R.O.	LEASE FOR RFDING STABLES
(4) L.U.P. #08321		JAN. 1/85		WRECKING YPO

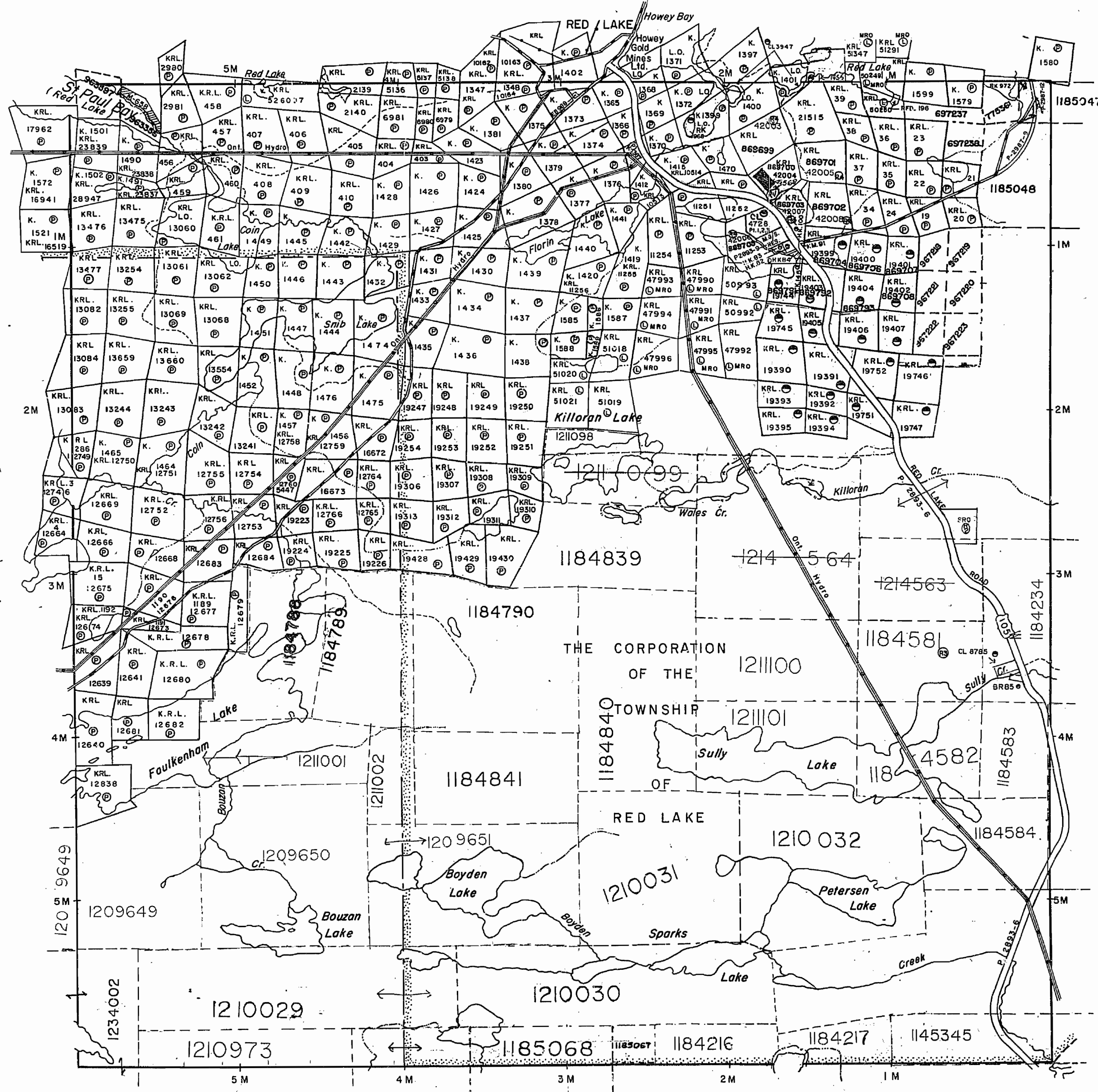
Ministry of Natural Resources Ontario  
Ministry of Northern Development and Mines

AUGUST, 1986

**G-3736**

Baird Twp. G 3739

Byshe Twp. G 3745



FAULKENHAM LAKE G 773

THE INFORMATION THAT APPEARS ON THIS MAP HAS BEEN COMPILED FROM VARIOUS SOURCES. ACCURACY IS NOT GUARANTEED. THOSE WISHING TO START MINING CLAIMS SHOULD CONSULT WITH THE MINING RECORDER, MINISTRY OF NORTHERN DEVELOPMENT AND MINES, FOR ADDITIONAL INFORMATION ON THE STATUS OF THE LANDS SHOWN HEREON.



2170

Dome Twp. (M. 2156)

THE TOWNSHIP OF  
OR

# HEYSON

DISTRICT OF  
KENORA  
PATRICIA PORTION

RED LAKE  
MINING DIVISION

SCALE: 1-INCH 40 CHAINS

### LEGEND

- PATENTED LAND Ⓟ
- CROWN LAND SALE C.S
- LEASES Ⓛ
- LOCATED LAND Loc.
- LICENSE OF OCCUPATION L.O.
- MINING RIGHTS ONLY M.R.O.
- SURFACE RIGHTS ONLY S.R.O.
- ROADS —
- IMPROVED ROADS —
- KING'S HIGHWAYS —
- RAILWAYS —
- POWER LINES —
- MARSH OR MUSKEG —
- MINES X
- CANCELLED C

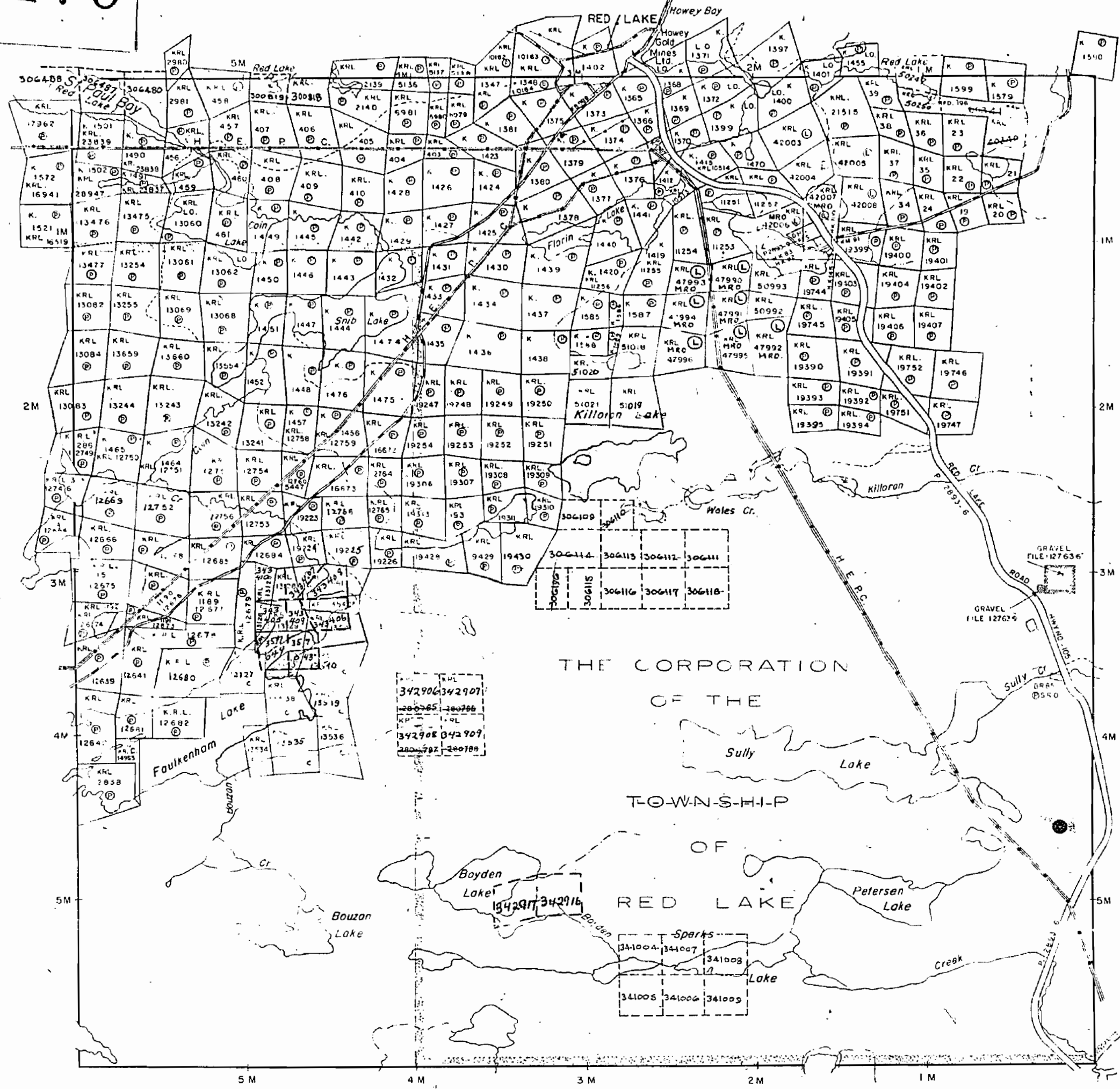
### NOTES

400' SURFACE RIGHTS RESERVATION AROUND ALL LAKES AND RIVERS



Baird Twp. (M. 2138)

Byshe Twp. (M. 2148)



THE CORPORATION  
OF THE  
TOWNSHIP  
OF  
RED LAKE

342906 342907  
342908 342909  
342910 342911

Sparks  
341004 341007 341008  
341005 341006 341009

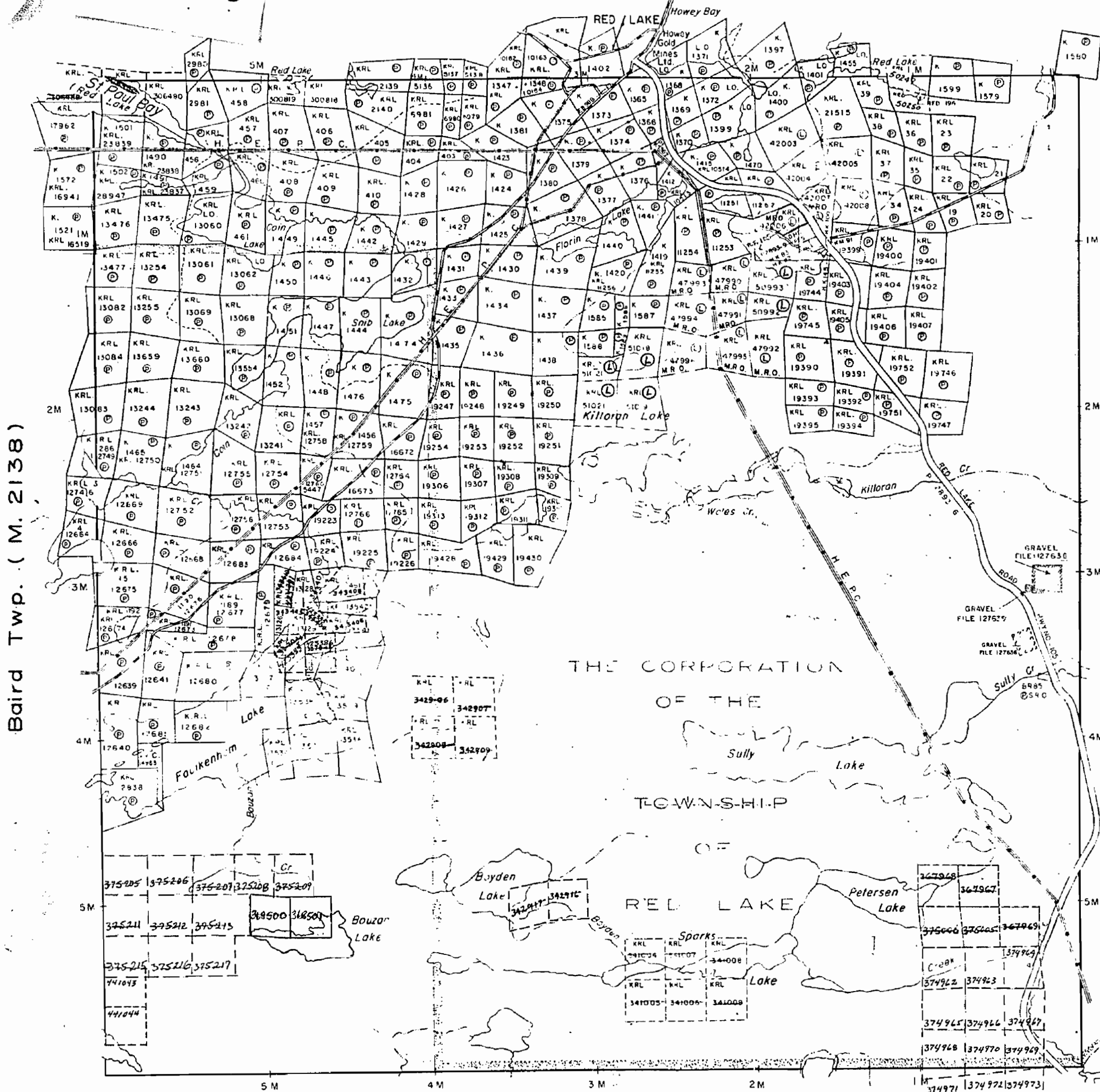
M 2146

PLAN NO. M. 2170

ONTARIO  
DEPARTMENT OF MINES  
AND NORTHERN AFFAIRS

2170

Dome Twp. (M. 2156)



Baird Twp. (M. 2138)

Byshe Twp. (M. 2148)

THE TOWNSHIP OF

# HEYSON

DISTRICT OF KENORA  
PATRICIA PORTION

RED LAKE  
MINING DIVISION


SCALE: 1-INCH 40 CHAINS

### LEGEND

- PATENTED LAND P
- CROWN LAND SALE C.S.
- LEASES L
- LOCATED LAND Loc
- LICENSE OF OCCUPATION L.O.
- MINING RIGHTS ONLY M.R.O.
- SURFACE RIGHTS ONLY S.R.O.
- ROADS [Symbol]
- IMPROVED ROADS [Symbol]
- KING'S HIGHWAYS [Symbol]
- RAILWAYS [Symbol]
- POWER LINES [Symbol]
- MARSH OR MUSKEG [Symbol]
- MINES [Symbol]
- CANCELLED [Symbol]

### NOTES

400' SURFACE RIGHTS RESERVATION AROUND ALL LAKES AND RIVERS



PLAN NO. **M.2170**

ONTARIO

MINISTRY OF NATURAL RESOURCES

SURVEYS AND MAPPING BRANCH

2170

Dome Twp. (M. 2156)

THE TOWNSHIP  
OF

# HEYSON

DISTRICT OF  
KENORA

RED LAKE  
MINING DIVISION

SCALE: 1-INCH 40 CHAINS

### LEGEND

PATENTED LAND	Ⓟ
CROWN LAND SALE	C.S.
LEASES	L
LOCATED LAND	Loc
LICENSE OF OCCUPATION	L.O.
MINING RIGHTS ONLY	M.R.O.
SURFACE RIGHTS ONLY	S.R.O.
ROADS	—
IMPROVED ROADS	—
KING'S HIGHWAYS	—
RAILWAYS	—
POWER LINES	—
MARSH OR MUSKEG	—
MINES	X
CANCELLED	C

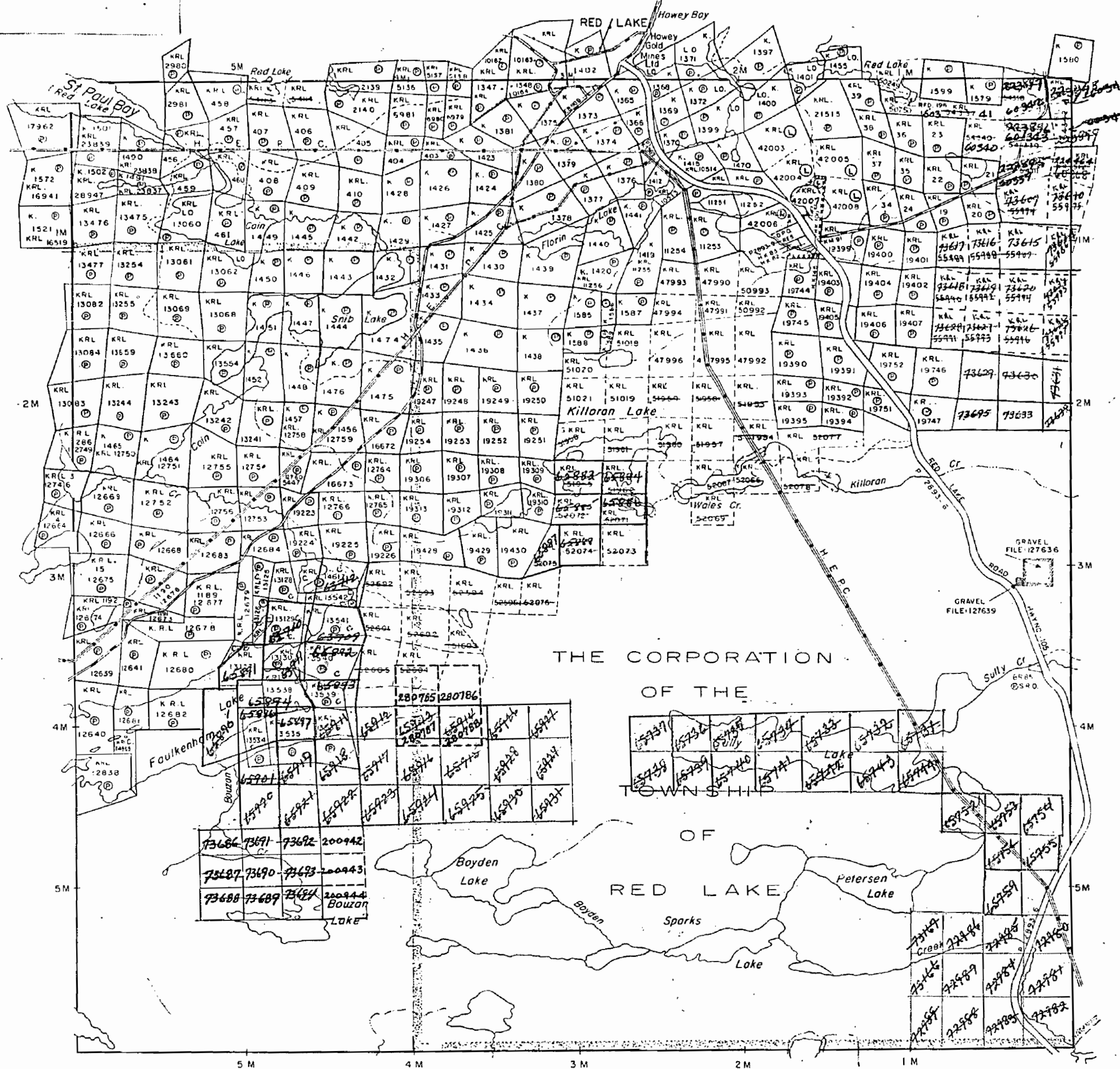
### NOTES

400' SURFACE RIGHTS RESERVATION AROUND  
ALL LAKES AND RIVERS

SURFACE RIGHTS ONLY RESERVED TO  
DEPT OF LANDS & FORESTS IN AREA  
SHOWN THUS XXXXXXX

Baird Twp. (M. 2138)

Byshe Twp. (M. 2148)



PLAN NO. M. 2170

DEPARTMENT OF MINES  
— ONTARIO —

# HEYSON

RED LAKE MINING DIVISION  
DISTRICT OF KENORA

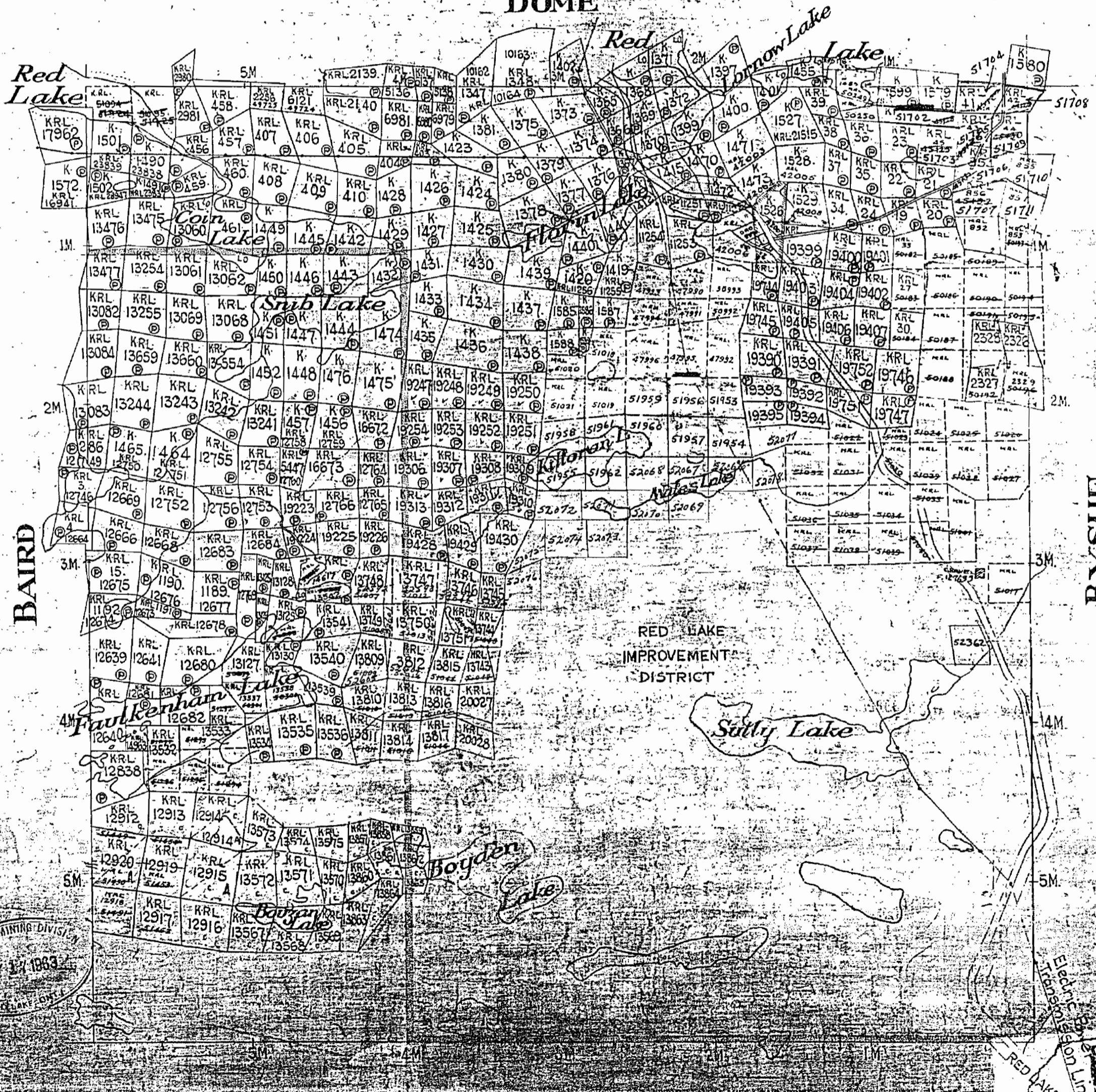
PATRICIA PORTION

M. 2170

Scale: - 40 Chains = 1 Inch

North Ast.

DOME



RED LAKE MINING DIVISION  
MAY 17 1883  
K. 2170

Surface rights on area marked  
reserved to Dept. of Lands & Forests

M. 2170

RED LAKE HIGHWAY

2170

# HEYSON

RED LAKE MINING DIVISION

DISTRICT OF KENORA

M.2170


PATRICIA PORTION

Scale: - 40 Chains = 1 Inch



North Ast.

DOME



April 2/60  
May 6/60  
May 24/60  
May 31/60  
June 13/60  
June 15/60  
June 29/60  
July 8/60

BAIRD

BYSHIE

Note: All rights reserved

M.2170

2170

# HEYSON

RED LAKE MINING DIVISION

DISTRICT OF KENORA

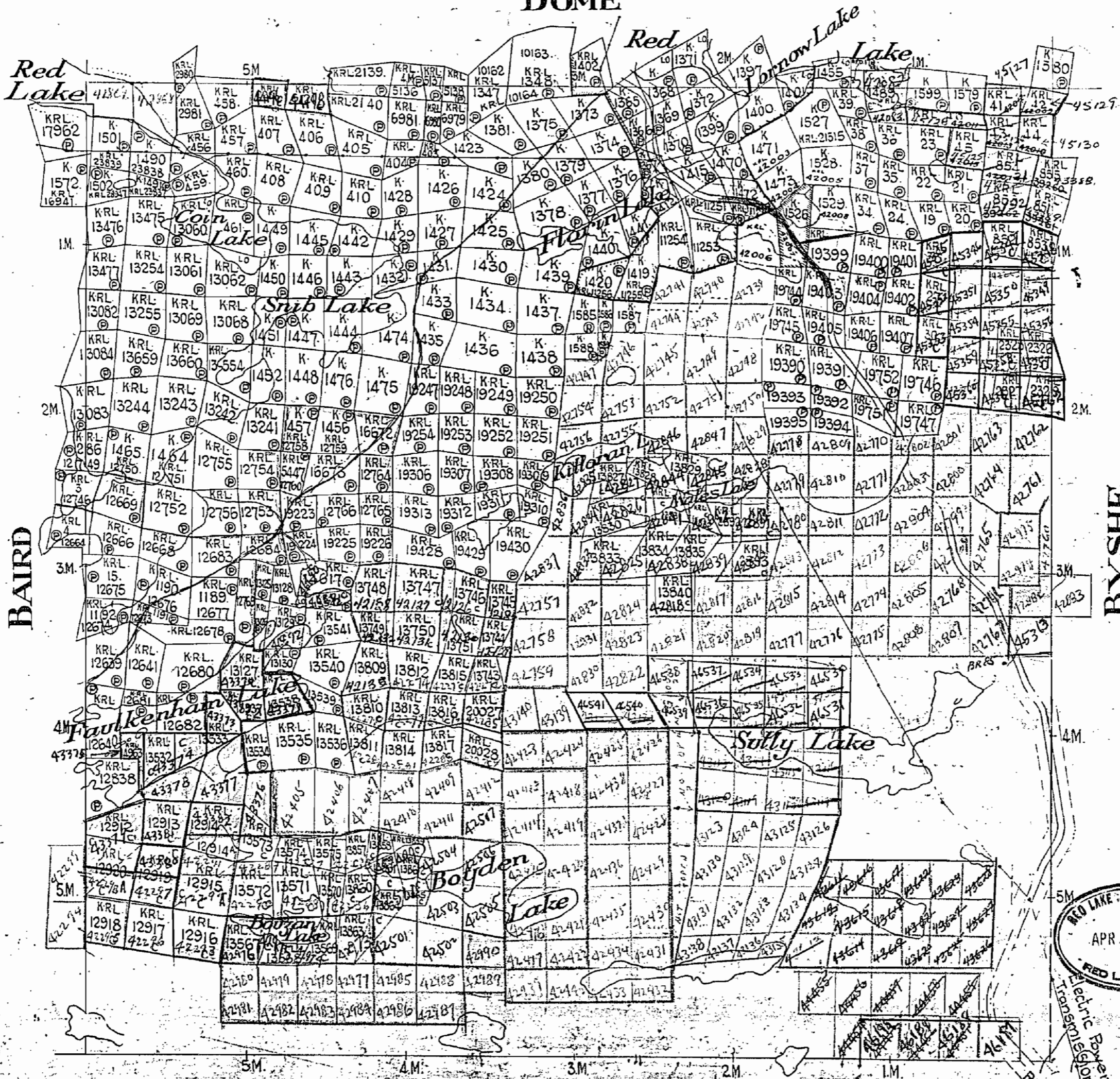
PATRICIA PORTION

M. 2170

Scale: - 40 Chains = 1 Inch

North Ast.

DOME



Note:  
 Surface Rights in area marked thus reserved to Dept. of Lands & Forests

RED LAKE MINING DIVISION  
 APR 21 1908  
 RED LAKE, ONT.

M. 2170

Electric Power Line  
 Transmiss. 1600 Lbs.  
 RED LAKE HIGHWAY No. 1

2170

# HEYSON

RED LAKE MINING DIVISION

DISTRICT OF KENORA

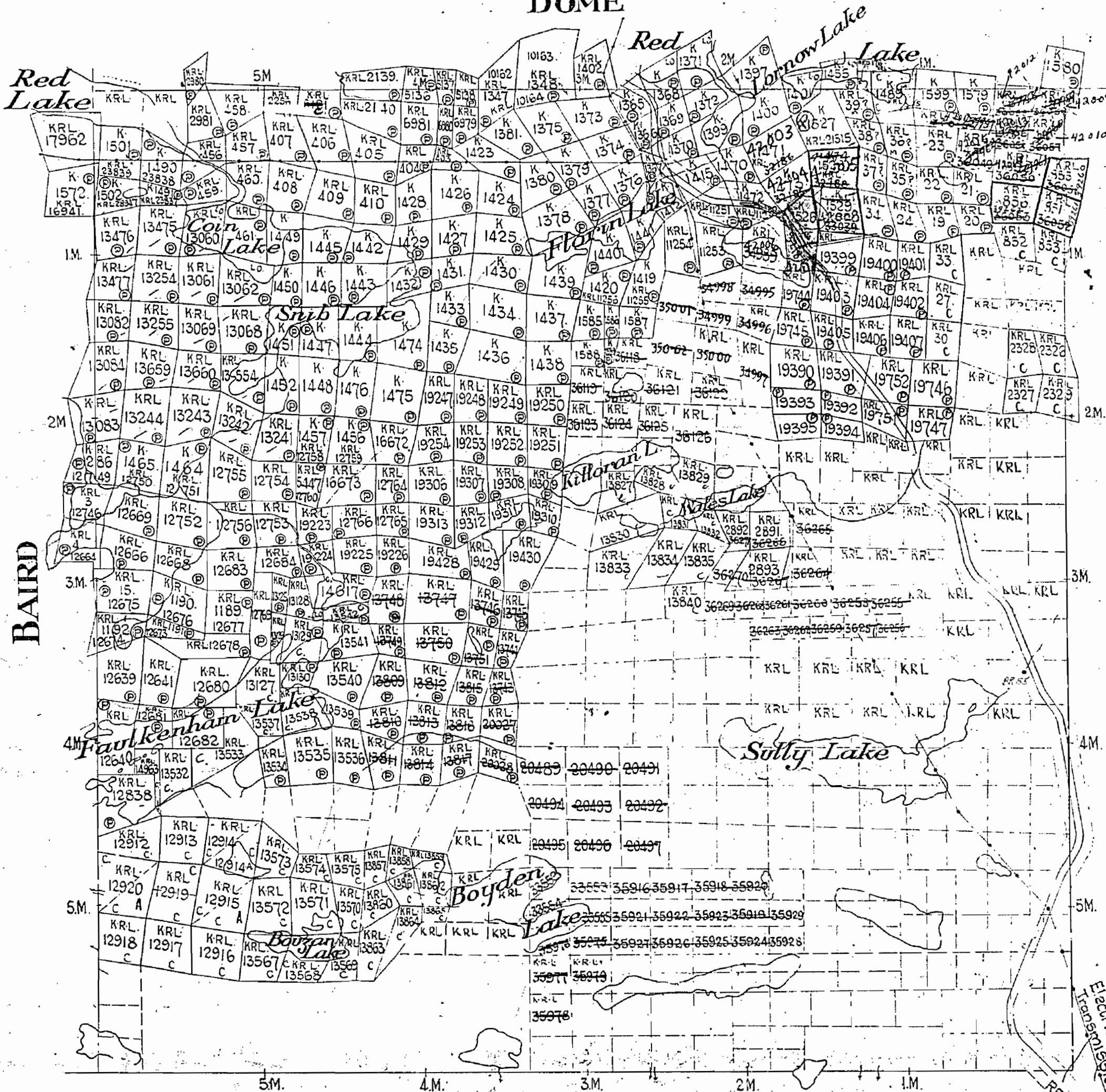
PATRICIA PORTION M. 2170 K 1401

Scale: - 40 Chains - 1 Inch



North Ast.

DOME



SURFACE RIGHTS RESERVED TO DEPT. LANDS & FORESTS OCT. 18 1956

BAIRD

BYSHIE



2170

# HEYSON

RED LAKE MINING DIVISION

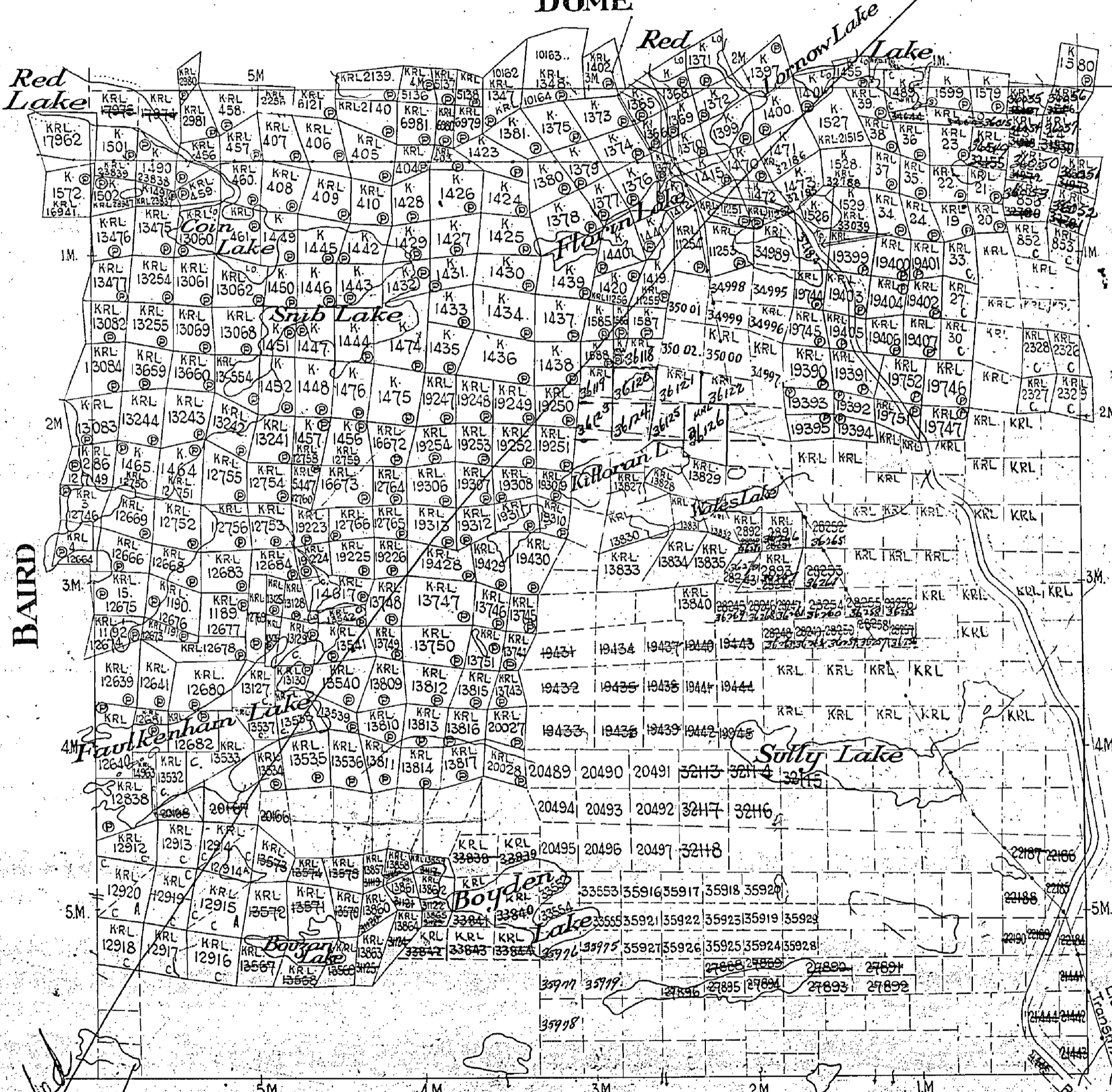
DISTRICT OF KENORA

PATRICIA PORTION M. 2170

Scale - 40 Chains = 1 Inch

North Ast.

DOME



BAIRD

BYSHE

*Handwritten signature:* J. W. Baird  
*Date:* Jan 55

Dist. of 100 ft. and forest reserves - 200 ft. reservation on surface around lakes shown thus.

HEYSON PATRICIA PORTION M. 2170



2170

# HEYSON

RED LAKE MINING DIVISION

DISTRICT OF KENORA

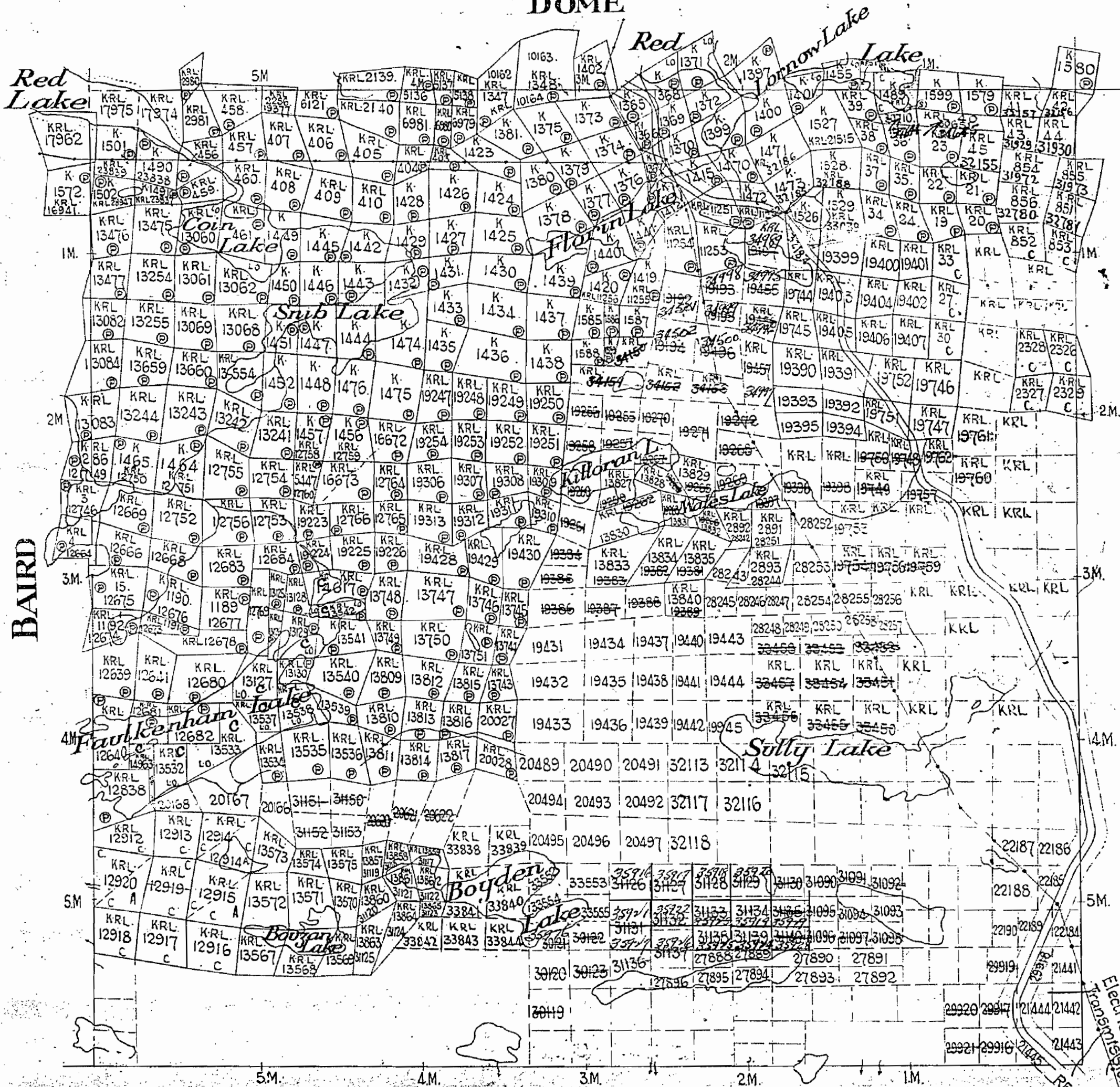
PATRICIA PORTION

M. 2170

Scale - 40 Chains - 1 Inch

North Ast.

DOME



BY SHE

BAIRD

Electric Power Transmission Line  
RED LAKE HIGHWAY No. 105

Dept. of Lands and Forests request - 200 ft. reservation on surface around Lakes shown thus

# HEYSON

RED LAKE MINING DIVISION

DISTRICT OF KENORA

PATRICIA PORTION

M. 2170

Scale: - 40 Chams - 1 Inch

North Ast

## DOME

