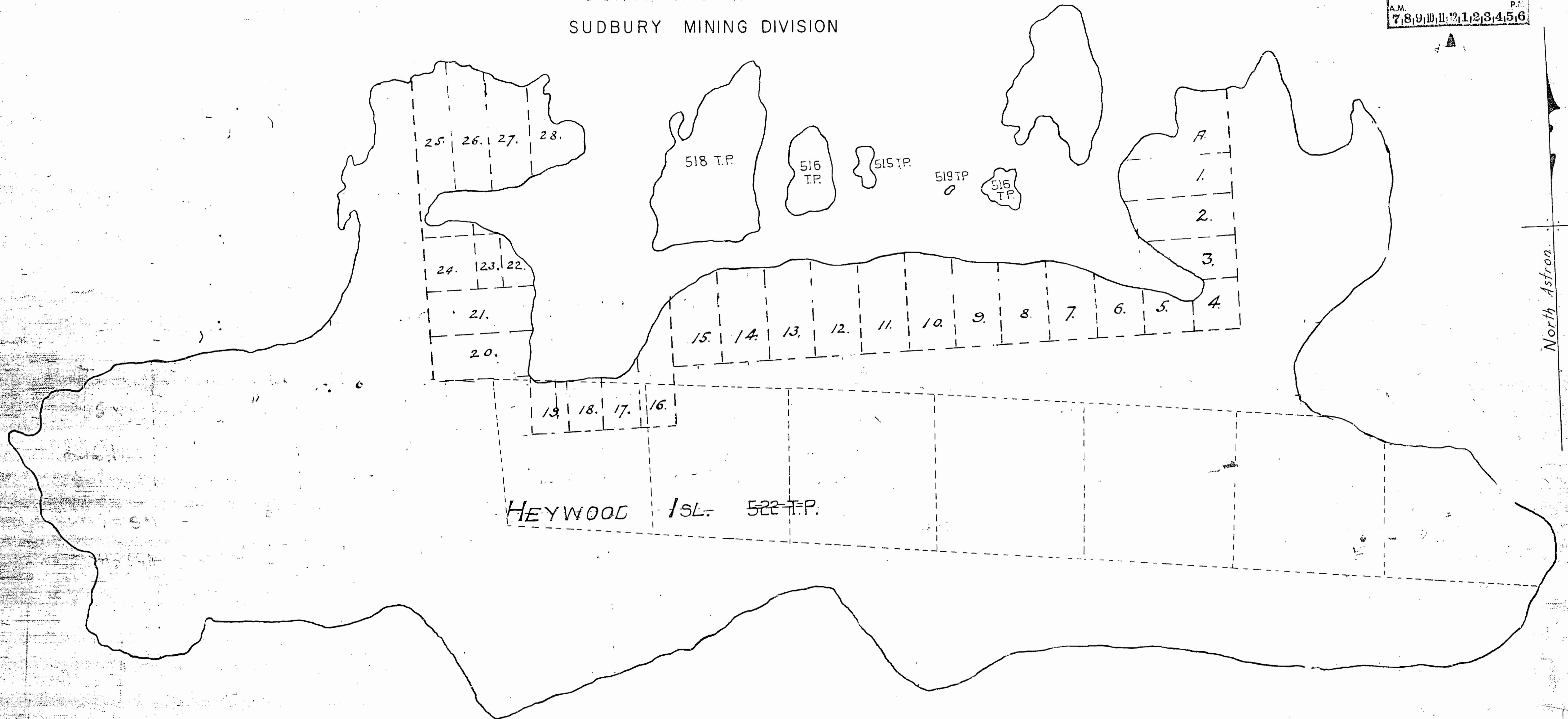


HEYWOOD ISLAND

DISTRICT OF MANITOULIN
SUDBURY MINING DIVISION

OFFICE USE ONLY

SUDBURY
MINING DIV.
RECEIVED
JUN 24 1970
A.M. P.M.
7 8 9 10 11 12 1 2 3 4 5 6



NOTES

400' surface rights reservation around
all lakes & rivers.

Islands in Lake Huron are Withdrawn
from Staking. File: 5852B.

SCALE: 10 CHAINS = 1 INCH

M.1274

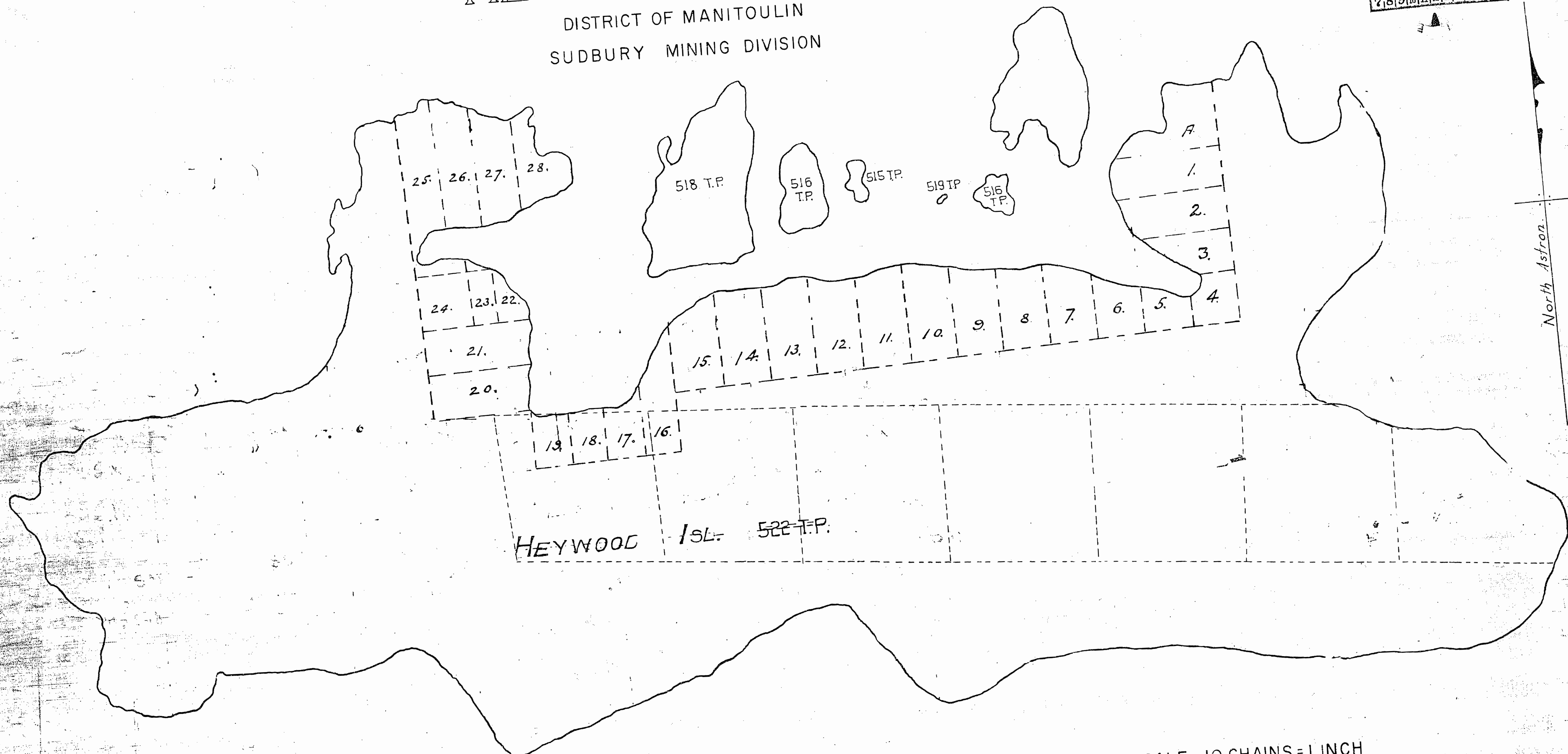
HEYWOOD ISLAND

HEYWOOD ISLAND

DISTRICT OF MANITOULIN
SUDBURY MINING DIVISION

OFFICE USE ONLY

SUDBURY
MINING DIV.
RECEIVED
JUN 24 1970
A.M. P.
7 8 9 10 11 12 1 2 3 4 5 6



NOTES

400' surface rights reservation around
all lakes & rivers.

Islands in Lake Huron are Withdrawn
from Staking. File: 58528.

SCALE: 10 CHAINS = 1 INCH

HEYWOOD ISLAND

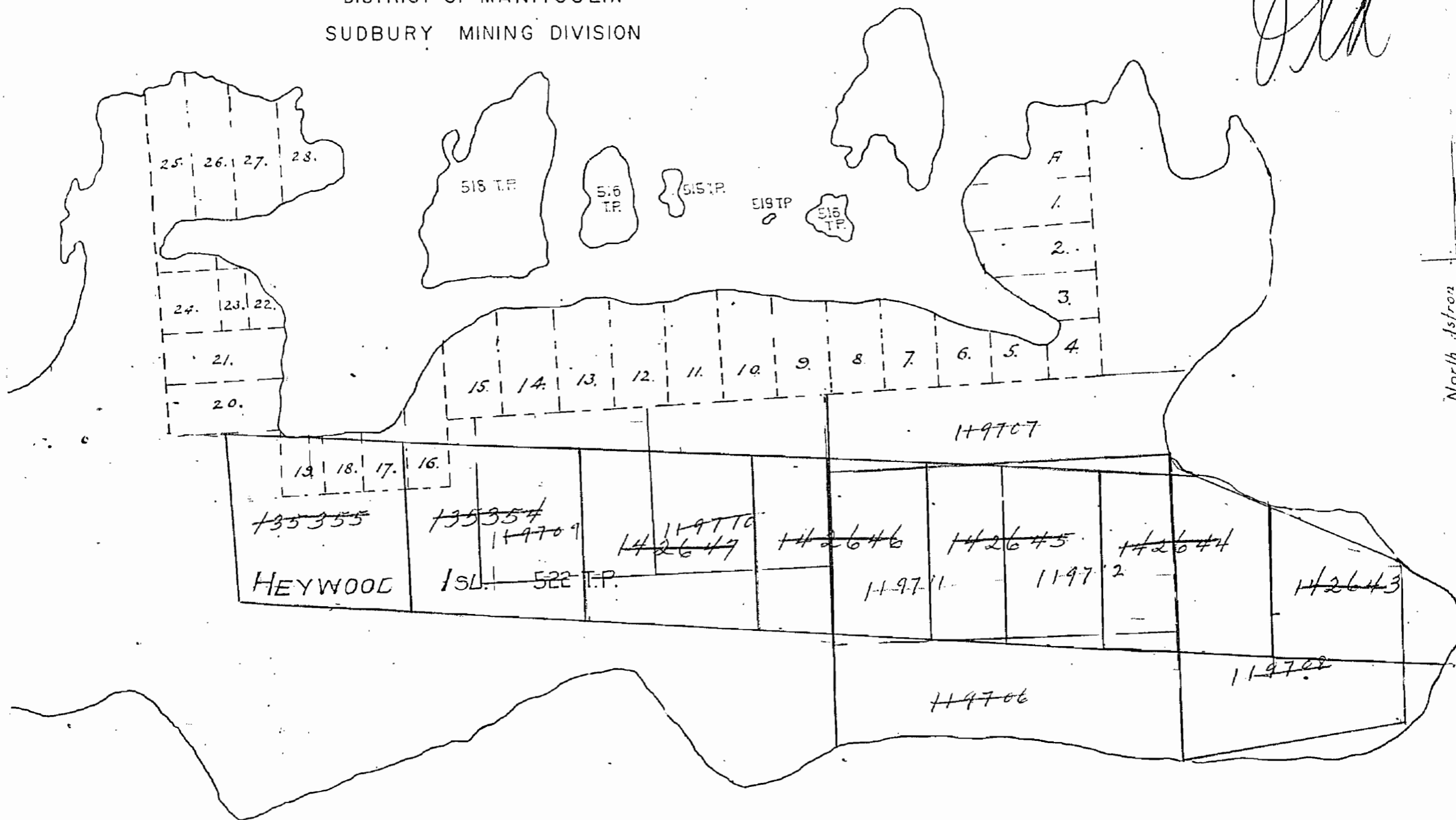
M 1274

1274

HEYWOOD ISLAND

DISTRICT OF MANITOULIN
SUDBURY MINING DIVISION

Old



NOTES

400' surface rights reservation around
all lakes & rivers.

SCALE: 10 CHAINS = 1" INCH

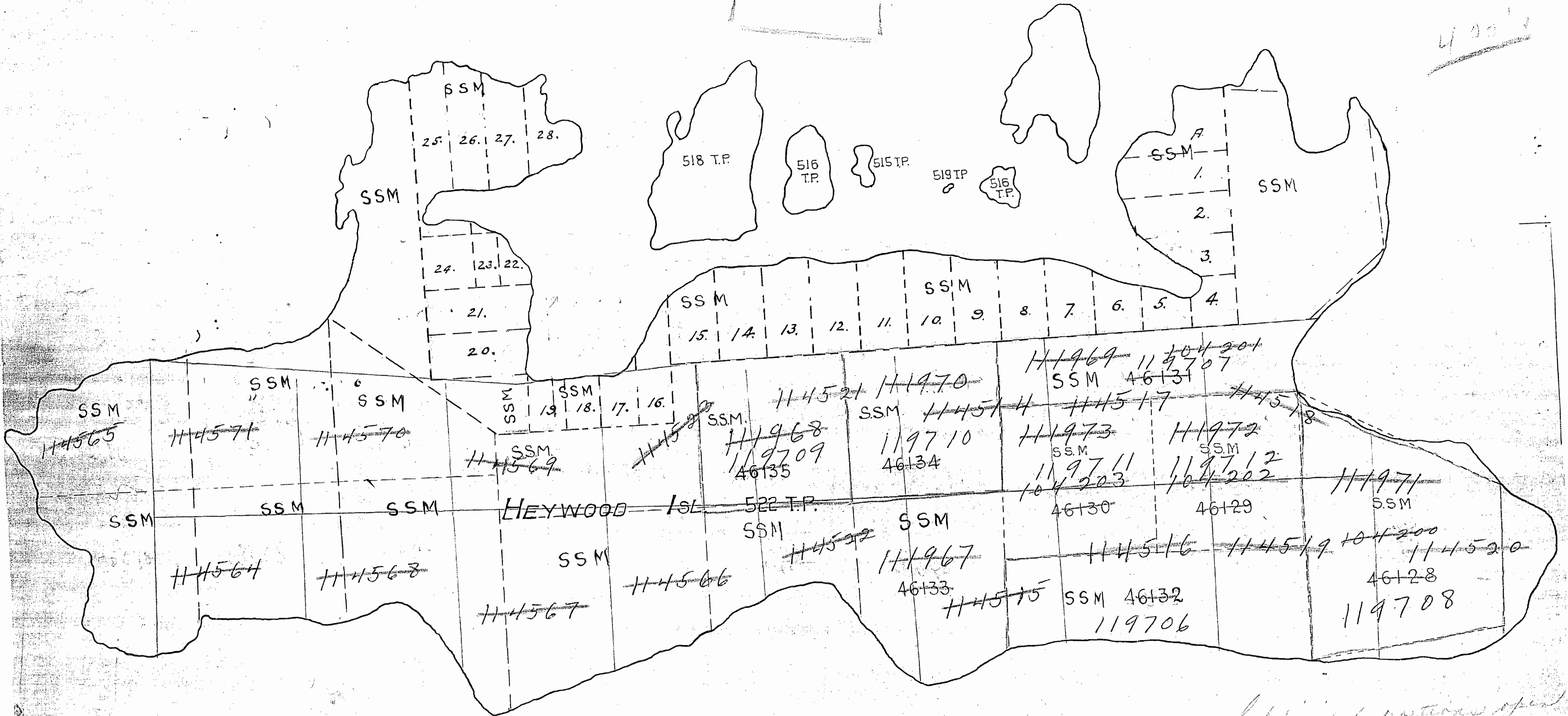
M 1274

OFFICE MAP

1274

OFFICE MAP

400'



MAP

Subdivided portions open for staking

Scale :- 10 chains = 1 inch.

OFFICE MAP

OFFICE MAP
M 1274

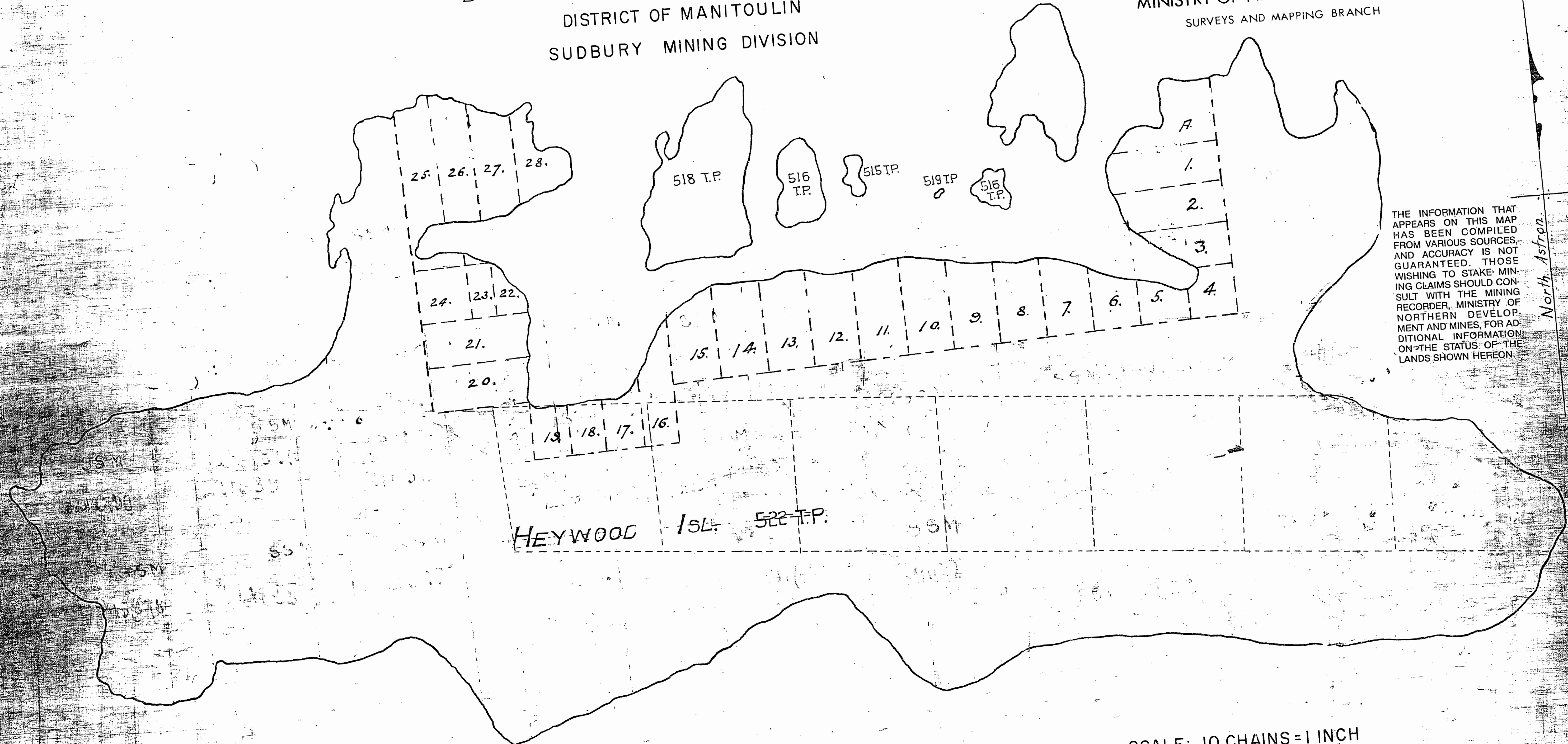
HEYWOOD ISLAND

DISTRICT OF MANITOULIN
SUDBURY MINING DIVISION

M.1274

ONTARIO

MINISTRY OF NATURAL RESOURCES
SURVEYS AND MAPPING BRANCH



THE INFORMATION THAT APPEARS ON THIS MAP HAS BEEN COMPILED FROM VARIOUS SOURCES, AND ACCURACY IS NOT GUARANTEED. THOSE WISHING TO STAKE MINING CLAIMS SHOULD CONSULT WITH THE MINING RECORDER, MINISTRY OF NORTHERN DEVELOPMENT AND MINES, FOR ADDITIONAL INFORMATION ON THE STATUS OF THE LANDS SHOWN HEREON.

North Arrow

NOTES

400' surface rights reservation around all lakes & rivers.

Islands in Lake Huron are Withdrawn from Staking. File: 58528.

SCALE: 10 CHAINS = 1 INCH
NO CLAIMS BE RECORDED ON THIS PLAN

HEYWOOD ISLAND



Ministry of Natural Resources

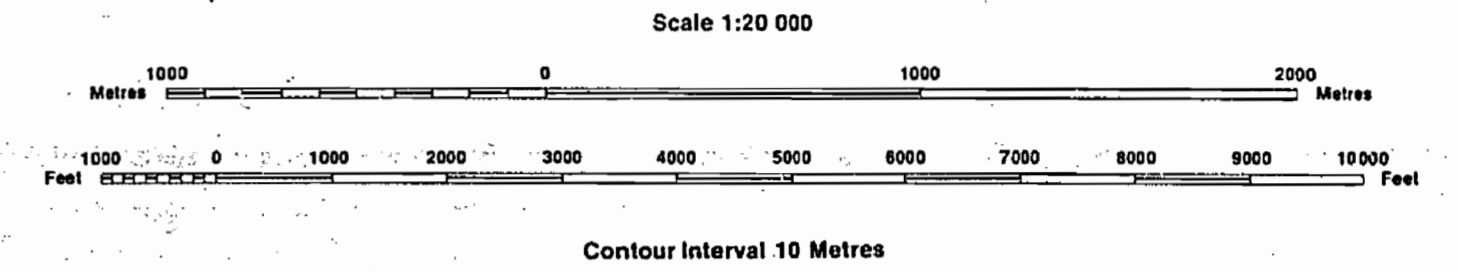
Ministry of Northern Development and Mines

N. SERVICE 28/02/90

INDEX TO LAND DISPOSITION

PLAN G-3000 AREA HEYWOOD ISLAND

M.N.R. ADMINISTRATIVE DISTRICT ESPANOLA/SUDBURY MINING DIVISION SUDBURY LAND TITLES/REGISTRY DIVISION MANITOULIN



NO CLAIMS BE RECORDED ON THIS PLAN

AREAS WITHDRAWN FROM DISPOSITION

- MRO - Mining Rights Only SRO - Surface Rights Only M+S - Mining and Surface Rights

Description Order No. Date Disposition File

SYMBOLS

Table of symbols for Boundary, Road allowance, Lot/Concession, etc.

NOTES


ALL NUMBERED ISLANDS SURVEYED BY T.J. PATTEN O.L.S. ARE PREFIXED BY LETTERS T.P. ISLANDS IN LAKE HURON ARE WITHDRAWN FROM STAKING FILE-58528 LAND UNDER THE WATERS OF LAKE HURON IS WITHDRAWN FROM STAKING BY ORDER IN COUNCIL DATED 30 APRIL 1912

DISPOSITION OF CROWN LANDS

Table of crown land disposition symbols: Patent, Lease, Licence of Occupation, etc.

DATE OF ISSUE JUL 13 1993 SUDBURY MINING RECORDER'S OFFICE

THE INFORMATION THAT APPEARS ON THIS MAP HAS BEEN COMPILED FROM VARIOUS SOURCES AND ACCURACY IS NOT GUARANTEED...



G-3000

HEYWOOD ISLAND

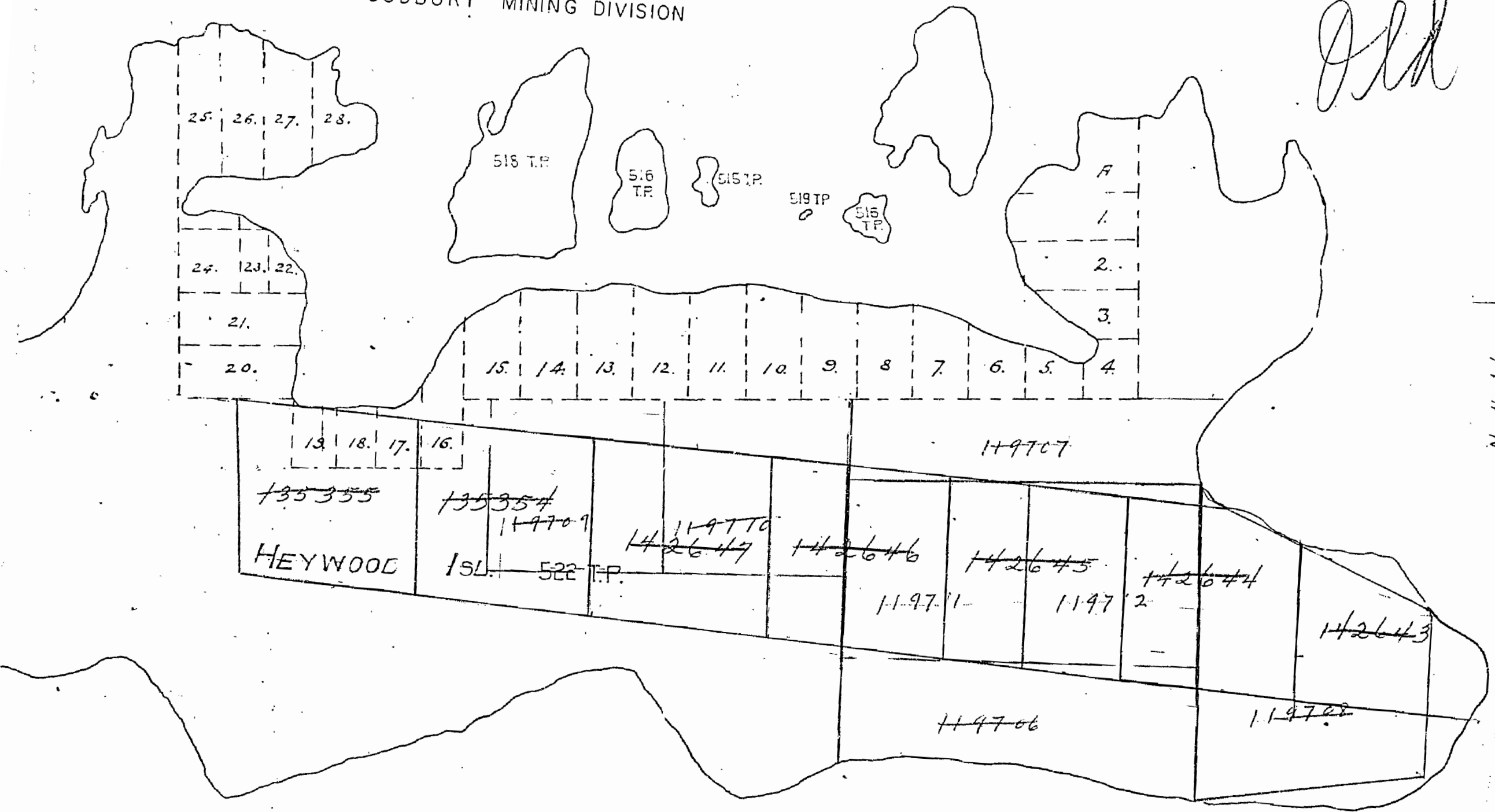
G-3000

1274

HEYWOOD ISLAND

DISTRICT OF MANITOULIN
SUDBURY MINING DIVISION

Old



NOTES

400' surface rights reservation around
all lakes & rivers.

SCALE: 10 CHAINS = 1" INCH

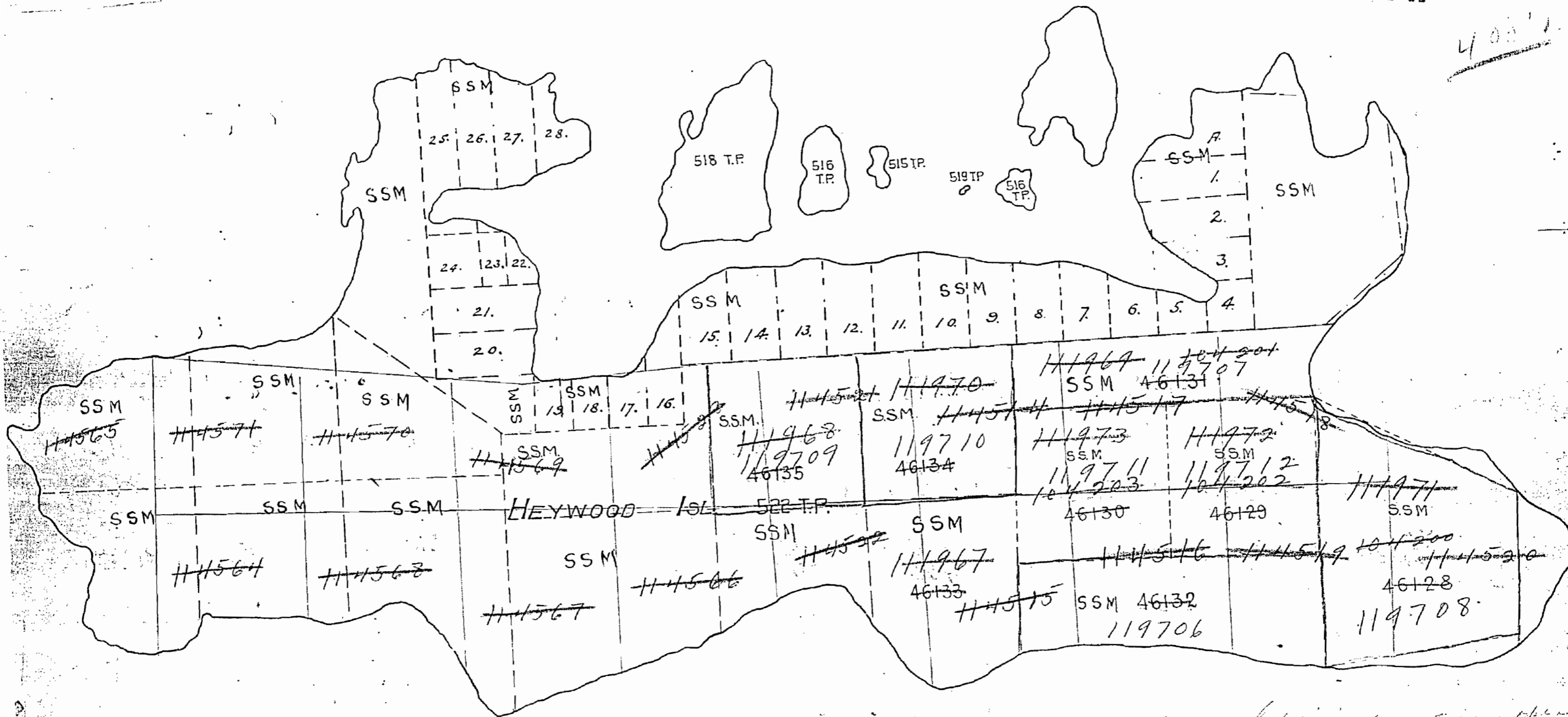
M 1274

1274

OFFICE MAP

OFFICE MAP

400'



MAP

Subdivided portions open for staking

Scale : 10 chains = 1 inch.

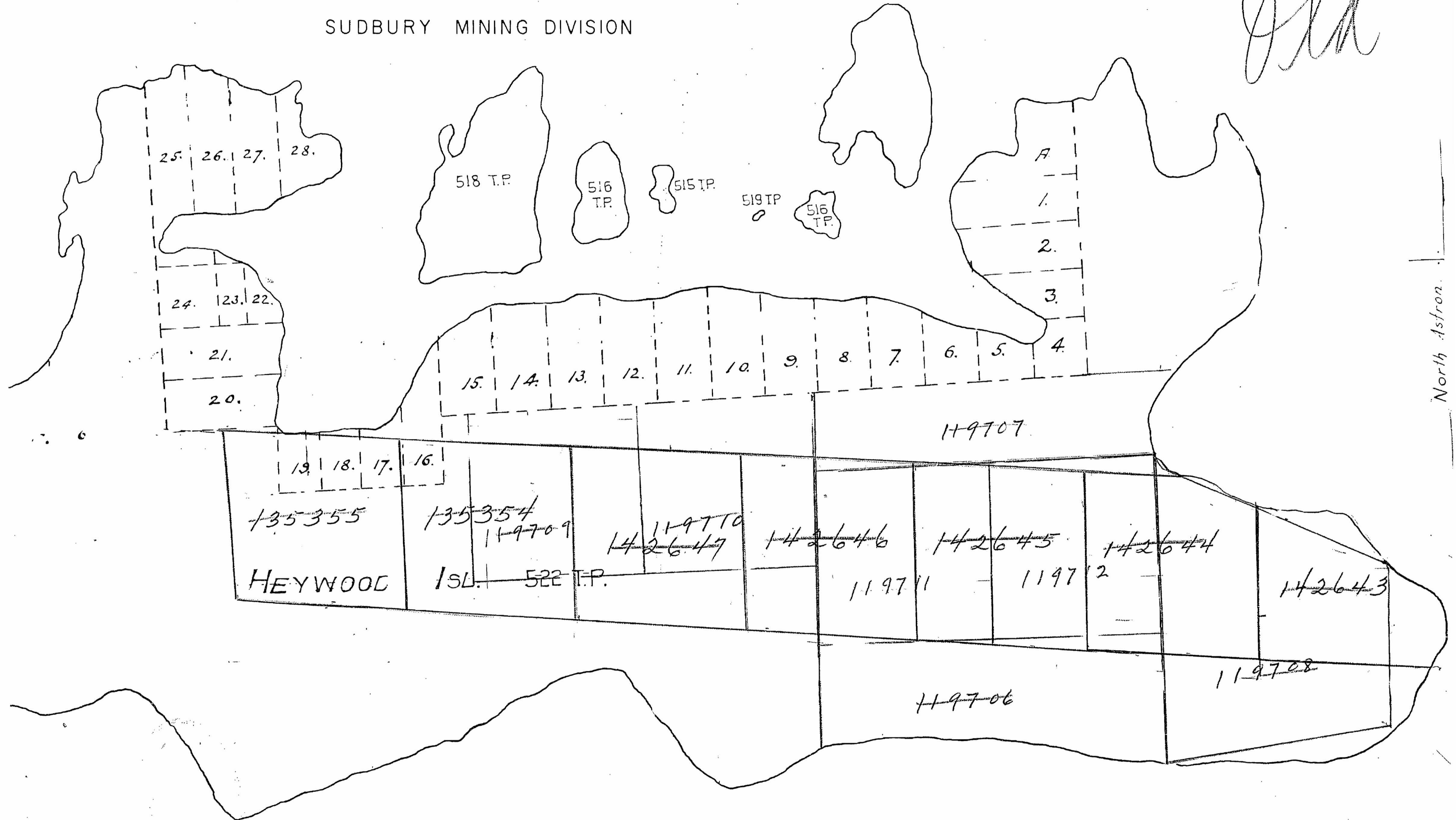
OFFICE MAP

OFFICE MAP
M 1274

HEYWOOD ISLAND

DISTRICT OF MANITOULIN
SUDBURY MINING DIVISION

Old



NOTES

400' surface rights reservation around
all lakes & rivers.

SCALE: 10 CHAINS = 1 INCH

M 1274