
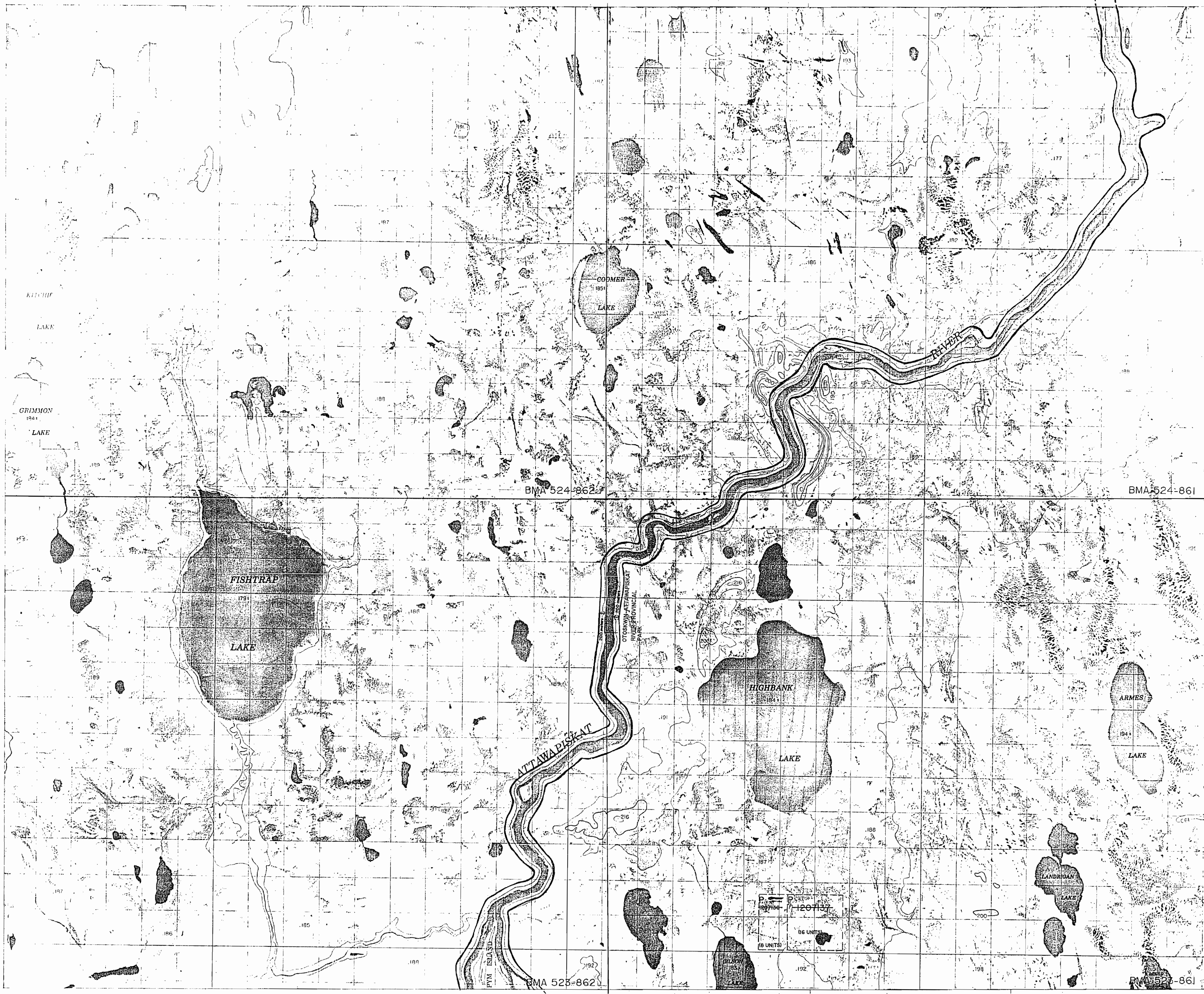


Scale 1:50,000
1:50,000
1:50,000



METRIC/MÉTRIQUE

METRIC/MÉTRIQUE



BMA 524-862

BMA 524-861

BMA 525-862

BMA 525-861

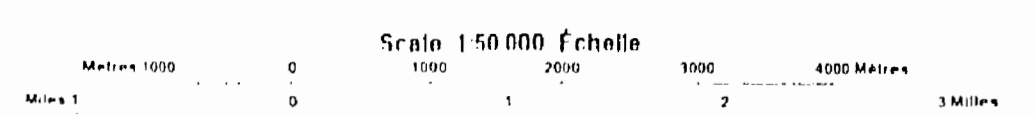
- 43 D/10 43 D/9 43 C/12
- 43 D/7 43 D/8 43 C/5
- 43 D/2 43 D/1 43 C/4

OSKWIN-ATTAWAPISKAT RIVER
PROVINCIAL PARK

ELEVATIONS IN METRES ABOVE MEAN SEA LEVEL
CONTOUR INTERVAL 10 METRES

HIGHBANK LAKE
LE LAC DE HAUT-LENDREAU
ONTARIO

ALTITUDES EN METRES
EQUIDISTANCE DES COURBES 10 METRES



PHOTOCARTE
EDITION 1

HIGHBANK LAKE
43 D/8
EDITION 1