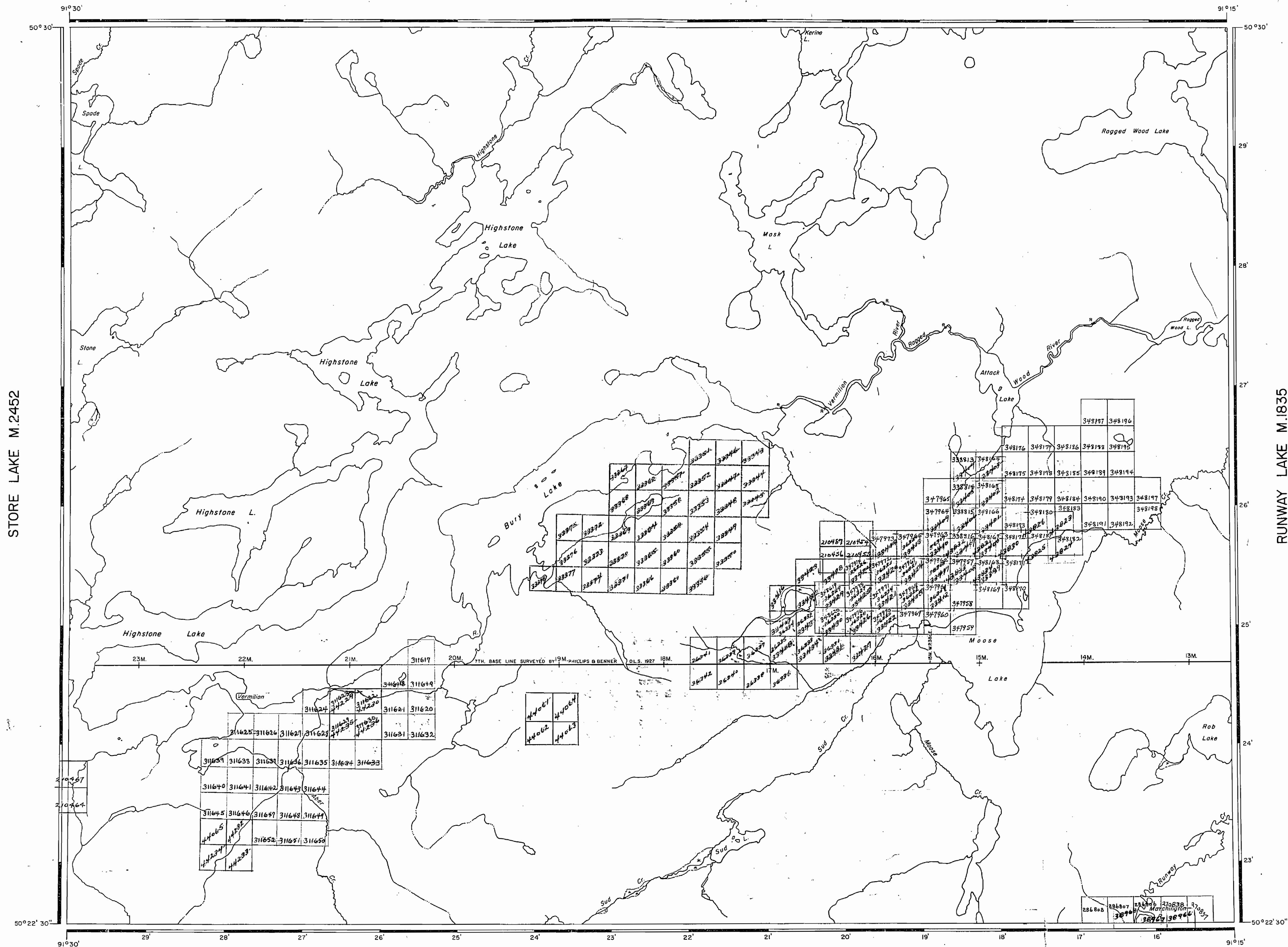


Scale:- 40 Chains = 1 Inch.

HIGHSTONE LAKE AREA.

HIGHSTONE LAKE AREA. 5543

CARLING LAKE M.2255



AREA OF
HIGHSTONE LAKE

DISTRICT OF
KENORA

PATRICIA
MINING DIVISION

SCALE: 1-INCH = 40 CHAINS

LEGEND

PATENTED LAND	Ⓟ
CROWN LAND SALE	C.S.
LEASES	Ⓛ
LOCATED LAND	Loc.
LICENSE OF OCCUPATION	L.O.
MINING RIGHTS ONLY	M.R.O.
SURFACE RIGHTS ONLY	S.R.O.
ROADS	—
IMPROVED ROADS	—
KING'S HIGHWAYS	—
RAILWAYS	—
POWER LINES	—
MARSH OR MUSKEG	—
MINES	✕
CANCELLED	C.

NOTES

400' Reserve around all lakes & rivers to
Dept. of Lands & Forests.



6-2066

PLAN NO. M.2243

DEPARTMENT OF MINES
— ONTARIO —

Jan 29/91

FOREST ACTIVITY INFORMATION

THIS TOWNSHIP/AREA FALLS WITHIN THE
SOUTH OF 7TH BASE LINE
CROWN FOREST MGT. UNIT

AND MAY BE SUBJECT TO FORESTRY OPERATIONS.
THE M.N.R. UNIT FORESTER FOR THIS AREA CAN BE
CONTACTED AT:

P.O. BOX 309
SIOUX LOOKOUT, ONTARIO P0V 2T0
(807) 737-1140

FOREST ACTIVITY INFORMATION

THIS TOWNSHIP/AREA FALLS WITHIN THE
NORTH OF 7TH BASE LINE
CROWN FOREST MGT. UNIT

AND MAY BE SUBJECT TO FORESTRY OPERATIONS.
THE M.N.R. UNIT FORESTER FOR THIS AREA CAN BE
CONTACTED AT:

P.O. BOX 309
SIOUX LOOKOUT, ONTARIO P0V 2T0
(807) 737-1140

CARLING LAKE G-1983

STORE LAKE G-2227

RUNWAY LAKE G-2194

KIMMEWIN LAKE G-2090

LEGEND

HIGHWAY AND ROUTE No	
OTHER ROADS	
TRAILS	
SURVEYED LINES	
TOWNSHIPS, BASE LINES, ETC	
LOTS, MINING CLAIMS, PARCELS, ETC	
UNSURVEYED LINES	
LOT LINES	
PARCEL BOUNDARY	
MINING CLAIMS ETC.	
RAILWAY AND RIGHT OF WAY	
UTILITY LINES	
NON-PERENNIAL STREAM	
FLOODING OR FLOODING RIGHTS	
SUBDIVISION OR COMPOSITE PLAN	
RESERVATIONS	
ORIGINAL SHORELINE	
MARSH OR MUSKEG	
MINES	
TRAVERSE MONUMENT	
REMOTE TOURIST SET-UP	

DISPOSITION OF CROWN LANDS

TYPE OF DOCUMENT	SYMBOL
PATENT, SURFACE & MINING RIGHTS	
" " SURFACE RIGHTS ONLY	
" " MINING RIGHTS ONLY	
LEASE, SURFACE & MINING RIGHTS	
" " SURFACE RIGHTS ONLY	
" " MINING RIGHTS ONLY	
LICENCE OF OCCUPATION	
ORDER-IN-COUNCIL	
RESERVATION	
CANCELLED	
SAND & GRAVEL	
REMOTE COTTAGE	
NOTE: MINING RIGHTS IN PARCELS PATENTED PRIOR TO MAY 6, 1913 VESTED IN ORIGINAL PATENTEE BY THE PUBLIC LANDS ACT, R.S.O. 1970, CHAP. 310, SEC. 63, SUBSEC. 1.	

REFERENCES

AREAS WITHDRAWN FROM DISPOSITION

M.R.O. - MINING RIGHTS ONLY
S.R.O. - SURFACE RIGHTS ONLY
M.+S. - MINING AND SURFACE RIGHTS

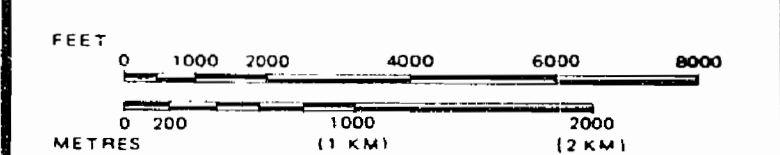
Description	Order No.	Date	Disposition	File
Sec. 35/4	W-PA-63/4	9/4/1974	M.+S.	LSJP 9303

DATE OF ISSUE

FEB 18 1988

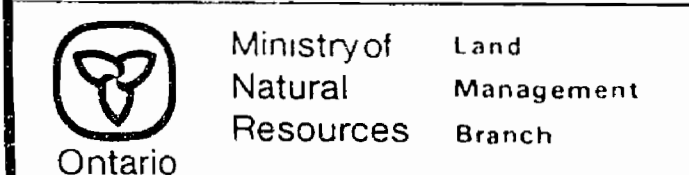
PROVINCIAL RECORDING
OFFICE - SUDBURY

SCALE: 1 INCH = 40 CHAINS



AREA HIGHSTONE LAKE

M.N.R. ADMINISTRATIVE DISTRICT
SIOUX LOOKOUT
MINING DIVISION
PATRICIA
LAND TITLES / REGISTRY DIVISION
KENORA



Date: FEBRUARY, 1984.

Number

G-2066

THE INFORMATION THAT
APPEARS ON THIS MAP
HAS BEEN COMPILED
FROM VARIOUS SOURCES,
AND ACCURACY IS NOT
GUARANTEED. THOSE
WISHING TO STAKE MIN-
ING CLAIMS SHOULD CON-
SULT WITH THE MINING
RECORDER, MINISTRY OF
NORTHERN DEVELOP-
MENT AND MINES, FOR AD-
DITIONAL INFORMATION
ON THE STATUS OF THE
LANDS SHOWN HEREON.

CARLING LAKE M.2255

AREA OF
HIGHSTONE LAKE

DISTRICT OF
KENORA

PATRICIA
MINING DIVISION

SCALE: 1-INCH = 40 CHAINS

LEGEND

- | | |
|-----------------------|--------|
| PATENTED LAND | Ⓟ |
| CROWN LAND SALE | C.S. |
| LEASES | Ⓛ |
| LOCATED LAND | Loc |
| LICENSE OF OCCUPATION | L.O. |
| MINING RIGHTS ONLY | M.R.O. |
| SURFACE RIGHTS ONLY | S.R.O. |
| ROADS | — |
| IMPROVED ROADS | — |
| KING'S HIGHWAYS | — |
| RAILWAYS | — |
| POWER LINES | — |
| MARSH OR MUSKEG | — |
| MINES | — |
| CANCELLED | C. |

NOTES

400' Reserve around all lakes & rivers to
Dept. of Lands & Forests.

#3

G-2066

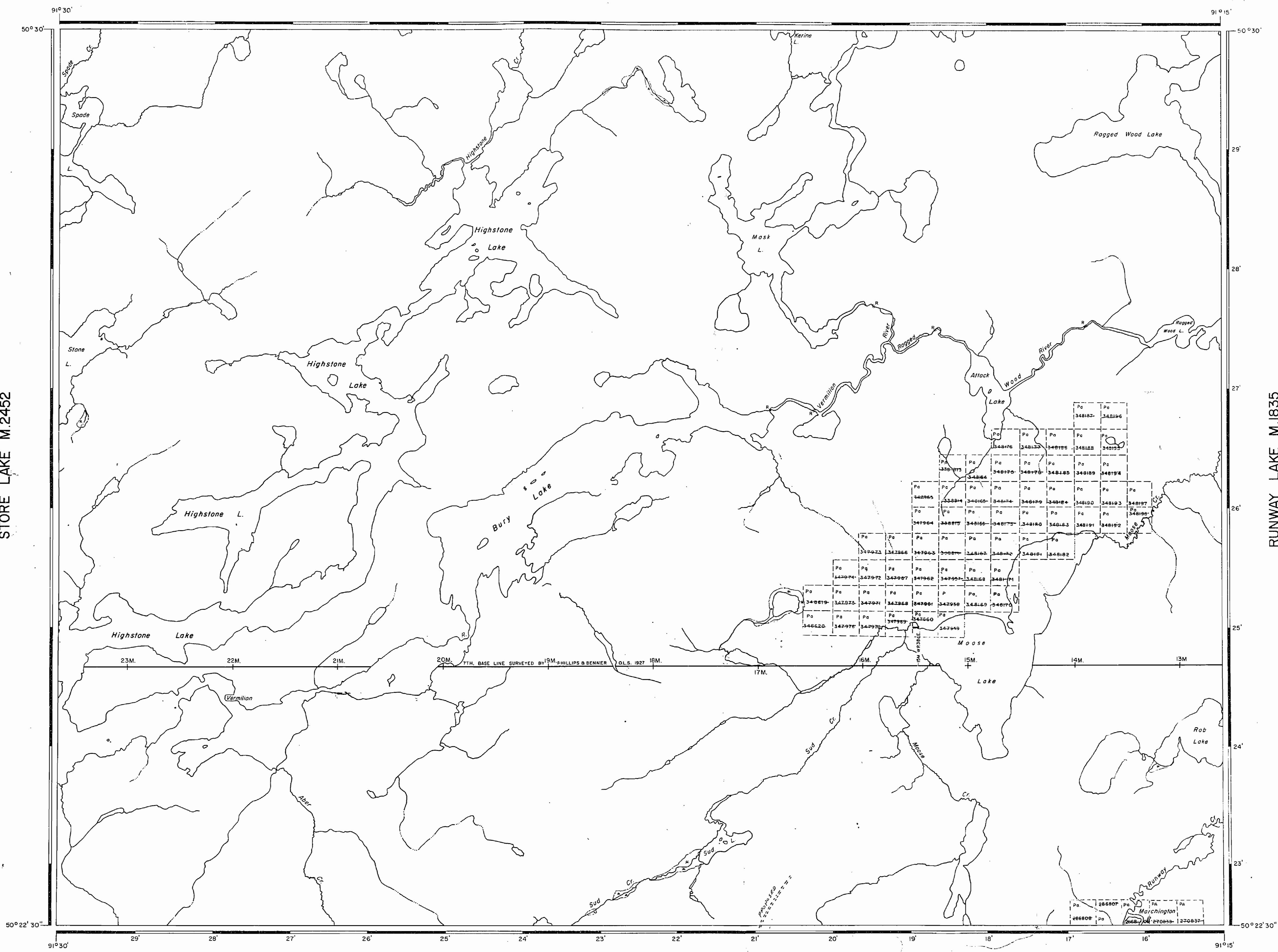
NATIONAL TOPOGRAPHIC SERIES 52 J

PLAN NO. **M.2243**

ONTARIO
DEPARTMENT OF MINES
AND NORTHERN AFFAIRS

STORE LAKE M.2452

RUNWAY LAKE M.1835



Jan 29/91

FOREST ACTIVITY INFORMATION

THIS TOWNSHIP/AREA FALLS WITHIN THE
SOUTH OF 7TH BASE LINE
CROWN FOREST MGT UNIT

AND MAY BE SUBJECT TO FORESTRY OPERATIONS.
THE M.N.R. UNIT FORESTER FOR THIS AREA CAN BE
CONTACTED AT:

P.O. BOX 309
SIOUX LOOKOUT, ONTARIO P0V 2T0
(807) 737-1140

FOREST ACTIVITY INFORMATION

THIS TOWNSHIP/AREA FALLS WITHIN THE
NORTH OF 7TH BASE LINE
CROWN FOREST MGT UNIT

AND MAY BE SUBJECT TO FORESTRY OPERATIONS.
THE M.N.R. UNIT FORESTER FOR THIS AREA CAN BE
CONTACTED AT:

P.O. BOX 309
SIOUX LOOKOUT, ONTARIO P0V 2T0
(807) 737-1140

CARLING LAKE G-1983

KIMMEWIN LAKE G-2090

STORE LAKE G-2227

RUNWAY LAKE G-2194

LEGEND

- HIGHWAY AND ROUTE No.
- OTHER ROADS
- TRAILS
- SURVEYED LINES:
TOWNSHIPS, BASE LINES, ETC.
- LOTS, MINING CLAIMS, PARCELS, ETC.
- UNSURVEYED LINES:
LOT LINES
- PARCEL BOUNDARY
- MINING CLAIMS ETC.
- RAILWAY AND RIGHT OF WAY
- UTILITY LINES
- NON-PERENNIAL STREAM
- FLOODING OR FLOODING RIGHTS
- SUBDIVISION OR COMPOSITE PLAN
- RESERVATIONS
- ORIGINAL SHORELINE
- MARSH OR MUSKEG
- MINES
- TRAVERSE MONUMENT
- REMOTE TOURIST SET-UP

DISPOSITION OF CROWN LANDS

TYPE OF DOCUMENT	SYMBOL
PATENT, SURFACE & MINING RIGHTS	
" SURFACE RIGHTS ONLY	
" MINING RIGHTS ONLY	
LEASE, SURFACE & MINING RIGHTS	
" SURFACE RIGHTS ONLY	
" MINING RIGHTS ONLY	
LICENCE OF OCCUPATION	
ORDER-IN-COUNCIL	
RESERVATION	
CANCELLED	
SAND & GRAVEL	
REMOTE COTTAGE	

NOTE: MINING RIGHTS IN PARCELS PATENTED PRIOR TO MAY 6, 1913, VESTED IN ORIGINAL PATENTEE BY THE PUBLIC LANDS ACT, R.S.O. 1970, CHAP. 380, SEC. 63, SUBSEC. 1.

REFERENCES

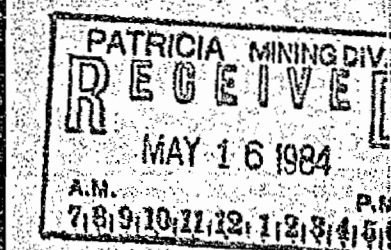
AREAS WITHDRAWN FROM DISPOSITION

M.R.O. - MINING RIGHTS ONLY


S.R.O. - SURFACE RIGHTS ONLY

M.+S. - MINING AND SURFACE RIGHTS

Description	Order No.	Date	Disposition	File
Sec. 35/44	W-20-63/44	9 May 84	M+S	LSJP 9303




SCALE: 1 INCH = 40 CHAINS



AREA HIGHSTONE LAKE

M.N.R. ADMINISTRATIVE DISTRICT
SIOUX LOOKOUT
MINING DIVISION
PATRICIA
LAND TITLES / REGISTRY DIVISION
KENORA



Date: FEBRUARY, 1984

Number

G-2066

504912

THE INFORMATION THAT
APPEARS ON THIS MAP
HAS BEEN COMPILED
FROM VARIOUS SOURCES,
AND ACCURACY IS NOT
GUARANTEED. THOSE
WISHING TO STAKE
MINING CLAIMS SHOULD
CONSULT WITH THE MINING
RECORDER, MINISTRY OF
NORTHERN DEVELOP-
MENT AND MINES, FOR AD-
DITIONAL INFORMATION
ON THE STATUS OF THE
LANDS SHOWN HEREON.