

* July 1994

NOTES

400 surface rights reservation along the shores of all lakes and rivers.

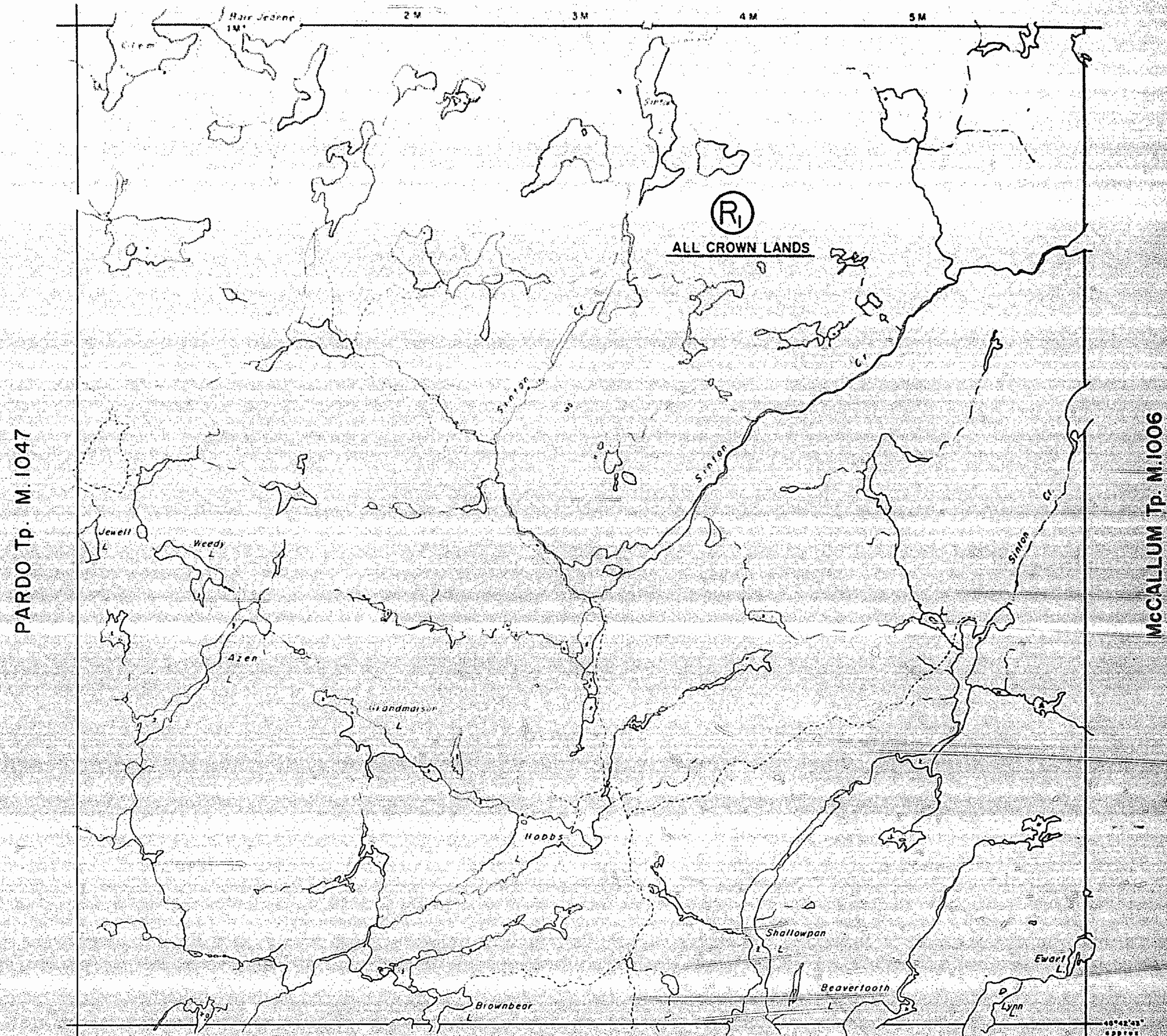
Township closed to staking effective May 8 '78, Sec. 38(f) of Mining Act.

AREAS WITHDRAWN FROM DISPOSITION

- M.R.O. - MINING RIGHTS ONLY
- S.R.O. - SURFACE RIGHTS ONLY
- M. + S. - MINING AND SURFACE RIGHTS

Description	Order No.	Date	Disposition	File
Sec 36/80	M.1/84	16/3/84	M. & S.	168340

VOGT Tp. M. 610



LEGEND

- HIGHWAY AND ROUTE No.
- OTHER ROADS
- TRAILS
- SURVEYED LINES:**
- TOWNSHIPS, BASE LINES, ETC.
- LOTS, MINING CLAIMS, PARCELS, ETC.
- UNSURVEYED LINES:**
- LOT LINES
- PARCEL BOUNDARY
- MINING CLAIMS ETC.
- RAILWAY AND RIGHT OF WAY
- UTILITY LINES
- NON-PERENNIAL STREAM
- FLOODING OR FLOODING RIGHTS
- SUBDIVISION
- ORIGINAL SHORELINE
- MARSH OR MUSKEG
- MINES

DISPOSITION OF CROWN LANDS

TYPE OF DOCUMENT	SYMBOL
PATENT, SURFACE & MINING RIGHTS	
- SURFACE RIGHTS ONLY	
- MINING RIGHTS ONLY	
LEASE, SURFACE & MINING RIGHTS	
- SURFACE RIGHTS ONLY	
- MINING RIGHTS ONLY	
LICENCE OF OCCUPATION	
CROWN LAND SALE	
ORDER-IN-COUNCIL	
RESERVATION	
CANCELLED	
SAND & GRAVEL	

* IN SERVICE 1984 07 - 08

SCALE: 1 INCH = 40 CHAINS



ACRES	HECTARES
40	16

TOWNSHIP

HOBBS

DISTRICT

NIPISSING

MINING DIVISION

SUBBURY



Ministry of Natural Resources

Ontario Surveys and Mapping Branch

Date 11 78

Plan No.

Whitney Block
Queen's Park, Toronto

M. 932

McWILLIAMS Tp. M. 1023

PARDO Tp. M. 1047

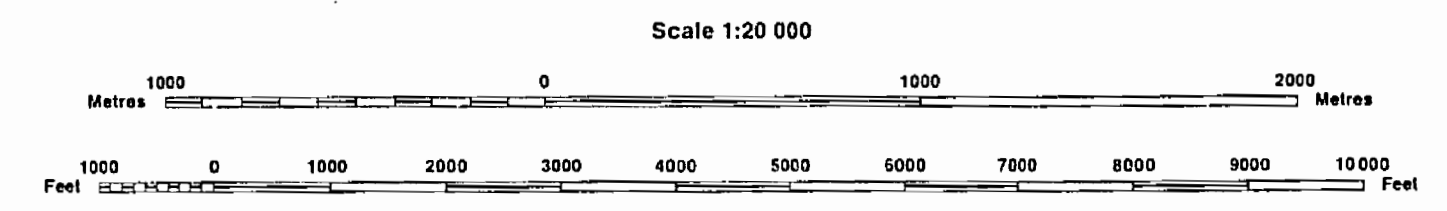
McCALLUM Tp. M. 1006

INDEX TO LAND DISPOSITION

PLAN
 G-2914
 TOWNSHIP

M.N.R. ADMINISTRATIVE DISTRICT
NORTH BAY
 MINING DIVISION
SUDBURY
 LAND TITLES/REGISTRY DIVISION
NIPISSING

HOBBS



AREAS WITHDRAWN FROM DISPOSITION

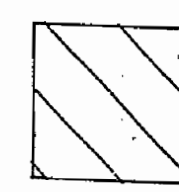
MRO - Mining Rights Only
 SRO - Surface Rights Only
 M + S - Mining and Surface Rights


Description	Order No.	Date	Disposition	File
31C-35190	D-3-72/34	09/05/79	M + S	19550
46C-36700	W-4-49/44	02/23/74	M + S	188540
W-3-72/36	02/13/76		M + S	19550
W-3-81/40	02/28/76		M + S	19550
ISLANDS IN LAKE TEMAGAMI	OC-DEC-1978		MRO	0436-122
SEC 35190	W-3-46/19	09/16/76	M + S	495150
SEC 36700	W-3-40/18	09/15/76	M + S	18860

SYMBOLS

Boundary	
Township, Meridian, Baseline	—
Road allowance; surveyed	—
shoreline	—
Lot/Concession: surveyed	—
unsurveyed	—
Parcel: surveyed	—
unsurveyed	—
Right-of-way; road	—
railway	—
utility	—
Reservation	—
Cliff, Pit, Pile	—
Contour	—
Interpolated	—
Approximate	—
Depression	—
Control point (horizontal)	—
Flooded land	—
Mine head frame	—
Pipeline (above ground)	—
Railway: single track	—
double track	—
abandoned	—
Road: highway, county, township	—
access	—
trail, bush	—
Shoreline (original)	—
Transmission line	—
Wooded area	—

NOTES


SKYLINE RESERVE
 AREA DEEMED IN NEED OF PROTECTION
 BY THE CROWN AND WILL REMAIN
 WITHDRAWN


LAKE TEMAGAMI
 LAND COVERED BY THE WATERS OF
 LAKE TEMAGAMI IS WITHDRAWN FROM
 PROSPECTING AND STAKING OUT

DISPOSITION OF CROWN LANDS

Patent	●
Surface & Mining Rights	●
Surface Rights Only	○
Mining Rights Only	○
Lease	■
Surface & Mining Rights	■
Surface Rights Only	■
Mining Rights Only	■
Licence of Occupation	▼
Order-in-Council	OC
Cancelled	⊙
Reservation	⊙
Sand & Gravel	⊙

THE INFORMATION THAT
 APPEARS ON THIS MAP
 HAS BEEN COMPILED
 FROM VARIOUS SOURCES
 AND ACCURACY IS NOT
 GUARANTEED. THOSE
 WISHING TO STAKE MIN-
 ING CLAIMS SHOULD CON-
 SULT WITH THE MINING
 RECORDER, MINISTRY OF
 NORTHERN DEVELOP-
 MENT AND MINES, FOR AD-
 DITIONAL INFORMATION
 ON THE STATUS OF THE
 LANDS SHOWN HEREON.

DATE OF ISSUE
 JUN 17 1998
 PROVINCIAL RECORDING
 OFFICE - SUDBURY

HOBBS TWP

HOBBS TWP

195-0

HOBBS TWP

195-0

* July 1984

NOTES

400 surface rights reservation along the shores of all lakes and rivers

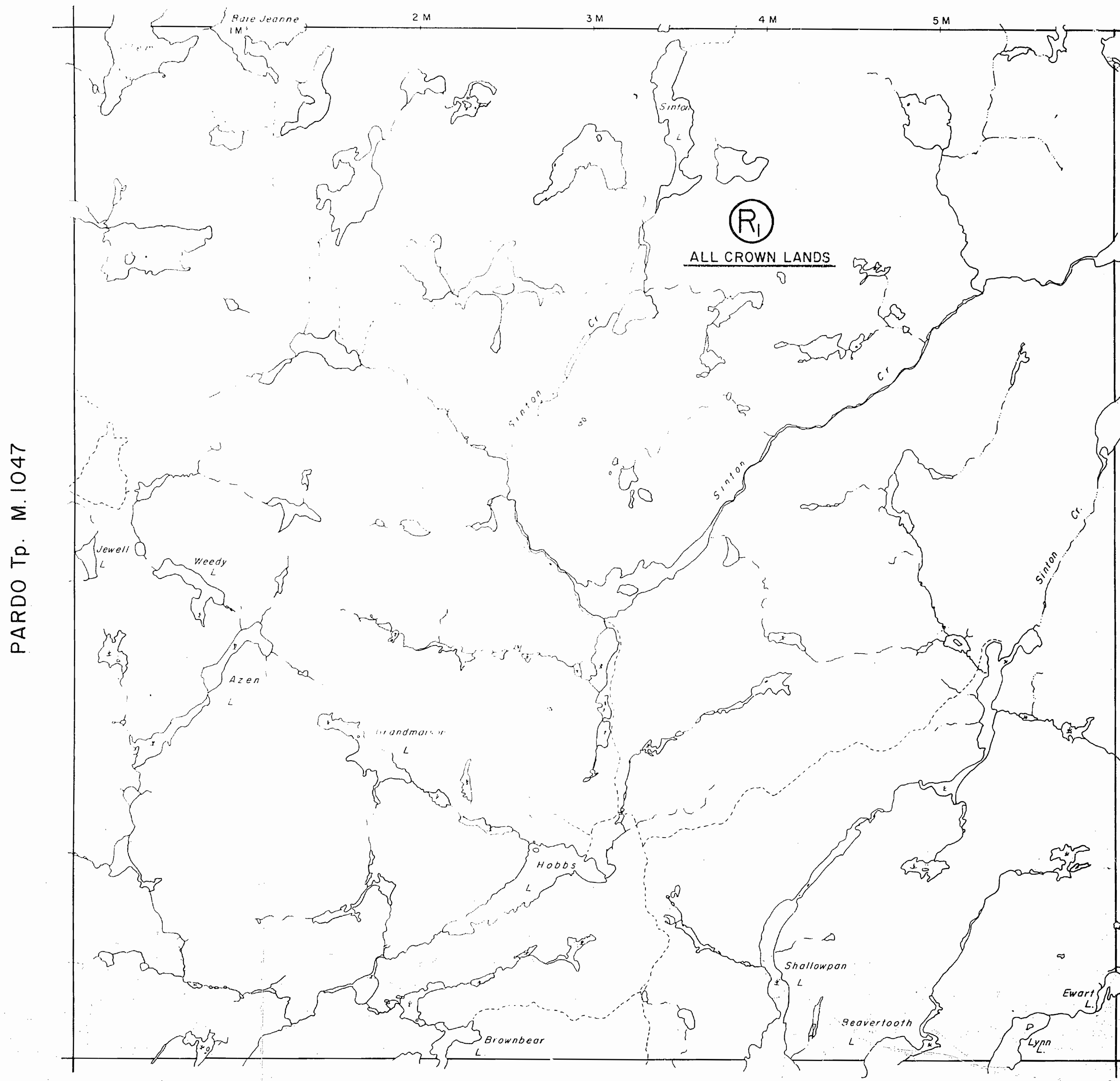
Township closed to staking effective May 8 '78, Sec. 38(f) of Mining Act.

AREAS WITHDRAWN FROM DISPOSITION

- M.R.O. - MINING RIGHTS ONLY
- S.R.O. - SURFACE RIGHTS ONLY
- M.+ S. - MINING AND SURFACE RIGHTS

Description	Order No.	Date	Disposition	File
Sec 36/80	W.1/84	16/3/84	M. & S.	188540

VOGT Tp. M. 610



PARDO Tp. M. 1047

McCALLUM Tp. M. 1006

McWILLIAMS Tp. M. 1023

LEGEND

- HIGHWAY AND ROUTE No.
- OTHER ROADS
- TRAILS
- SURVEYED LINES:
 - TOWNSHIPS, BASE LINES, ETC.
 - LOTS, MINING CLAIMS, PARCELS, ETC.
- UNSURVEYED LINES:
 - LOT LINES
 - PARCEL BOUNDARY
 - MINING CLAIMS ETC.
- RAILWAY AND RIGHT OF WAY
- UTILITY LINES
- NON-PERENNIAL STREAM
- FLOODING OR FLOODING RIGHTS
- SUBDIVISION
- ORIGINAL SHORELINE
- MARSH OR MUSKEG
- MINES

DISPOSITION OF CROWN LANDS

TYPE OF DOCUMENT	SYMBOL
PATENT, SURFACE & MINING RIGHTS	
" SURFACE RIGHTS ONLY	
" MINING RIGHTS ONLY	
LEASE, SURFACE & MINING RIGHTS	
" SURFACE RIGHTS ONLY	
" MINING RIGHTS ONLY	
LICENCE OF OCCUPATION	
CROWN LAND SALE	C.S.
ORDER-IN-COUNCIL	O.C.
RESERVATION	
CANCELLED	
SAND & GRAVEL	

* In Service 1984 07 - 08

SCALE: 1 INCH = 40 CHAINS



ACRES HECTARES

40	16
----	----

TOWNSHIP

HOBBS

DISTRICT

NIPISSING

MINING DIVISION

SUDBURY



Ministry of Natural Resources

Ontario: Surveys and Mapping Branch

Date: 11. 78

Plan No.

Whitney Block
Queen's Park, Toronto

M. 932

932

No 2

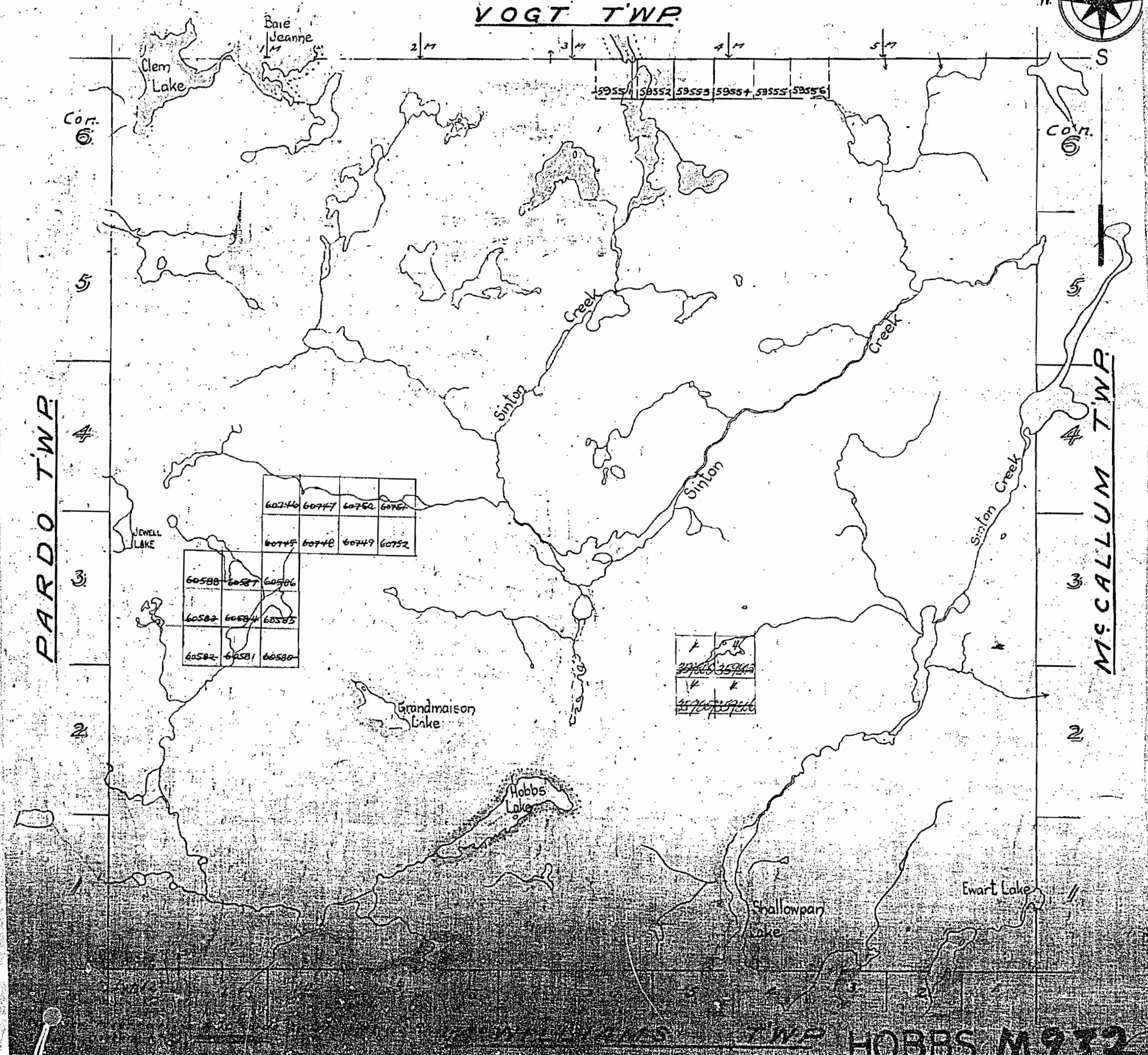
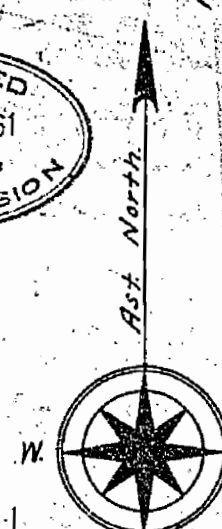
PLAN OF HOBBS TWP.



TIMISKAMING MINING DIVISION
DISTRICT OF NIPISSING.

Scale 40 chains to an inch.

VOGT TWP.



60746	60747	60750	60751
60745	60748	60749	60752
60588	60587	60586	
60583	60584	60585	
60582	60581	60580	

35766	35765
35767	35768

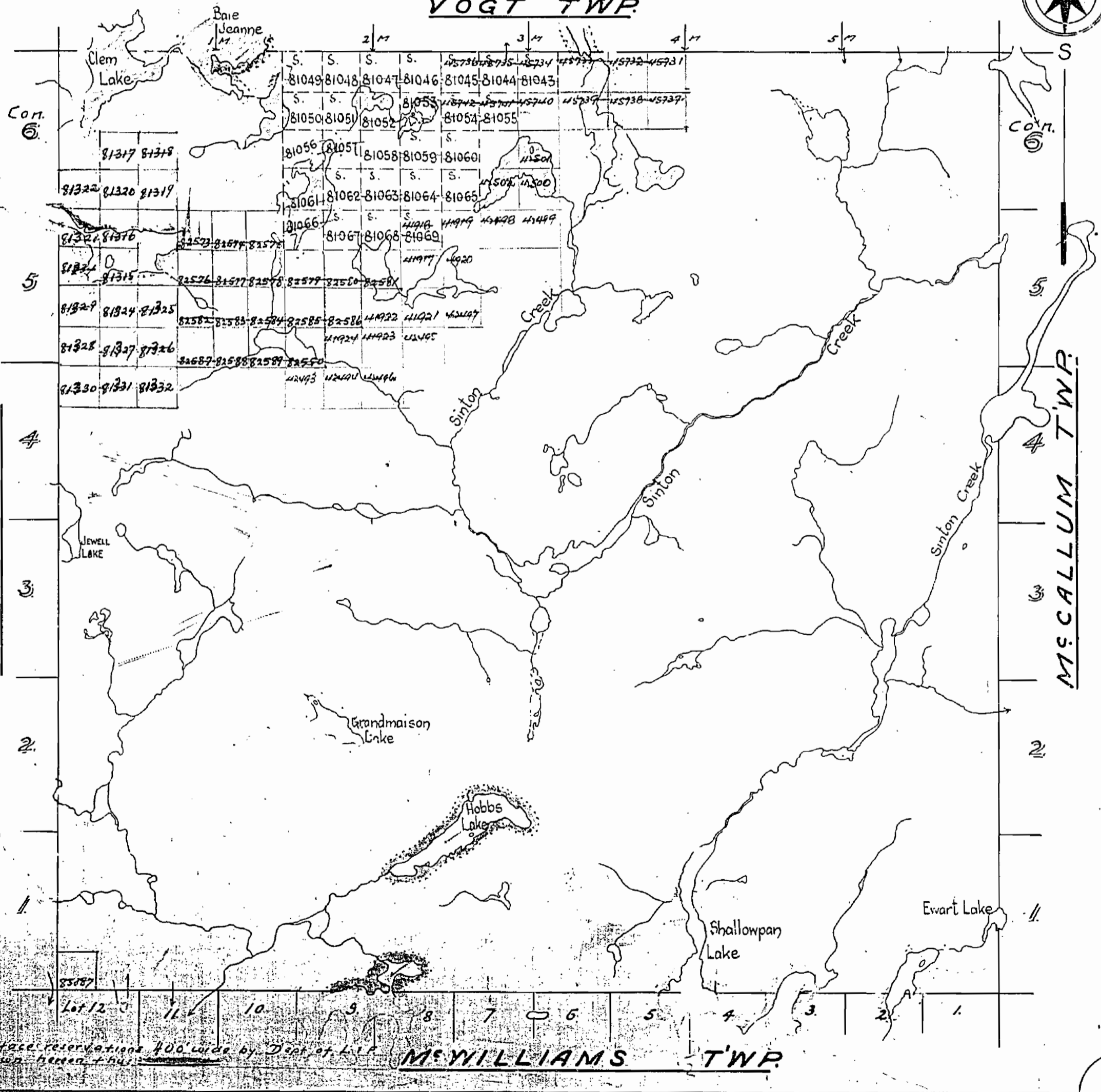
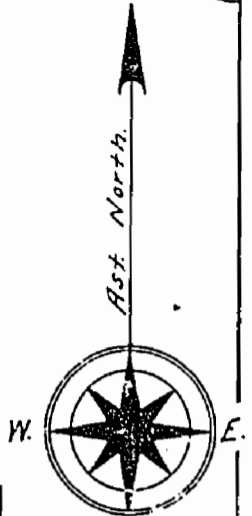
HOBBS M 932

PLAN OF #1 HOBBS TWP.

SUDBURY MINING DIVISION.
DISTRICT OF NIPISSING.

— Scale 40 chains to an inch. —

VOGT TWP.



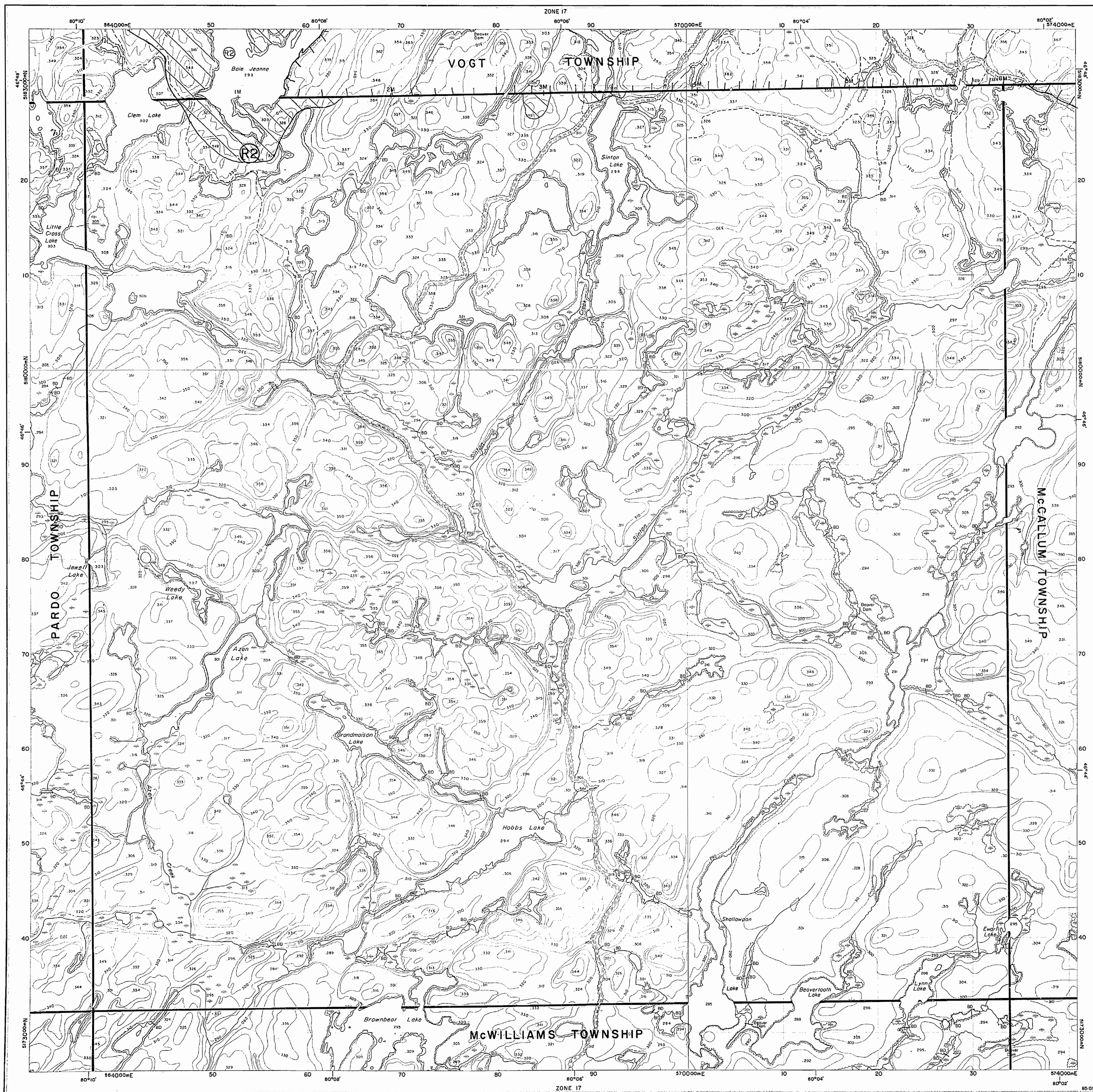
PARDO TWP.

MSCALLUM TWP.

McWILLIAMS TWP.

Surface reservations 400' wide by Dept. of L.P.
shown hereon + h.v.

HOBBS TWP. #1

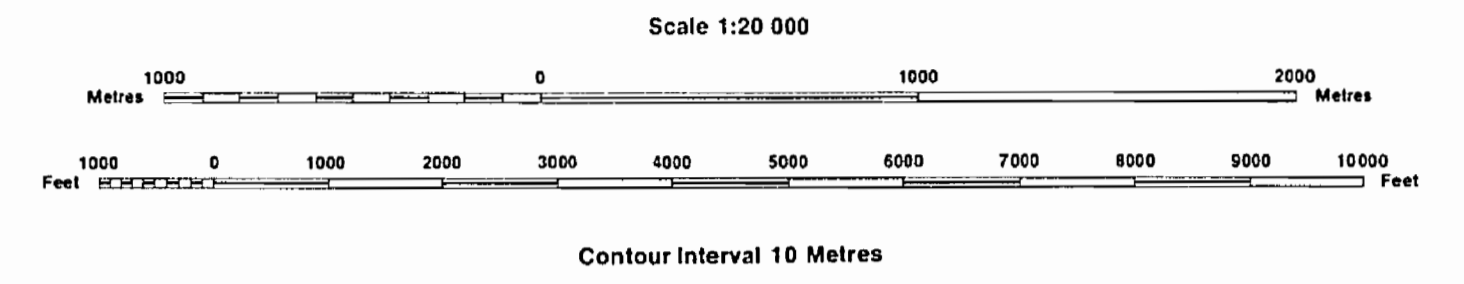


INDEX TO LAND DISPOSITION

PLAN
G-2914
 TOWNSHIP
HOBBS

M.N.R. ADMINISTRATIVE DISTRICT
NORTH BAY
 MINING DIVISION
SUDBURY
 LAND TITLES/REGISTRY DIVISION
NIPISSING

THE INFORMATION THAT APPEARS ON THIS MAP HAS BEEN COMPILED FROM VARIOUS SOURCES, AND ACCURACY IS NOT GUARANTEED. THOSE WISHING TO STAKE MINING CLAIMS SHOULD CONSULT WITH THE MINING RECORDER, MINISTRY OF NORTHERN DEVELOPMENT AND MINES, FOR ADDITIONAL INFORMATION ON THE STATUS OF THE LANDS SHOWN HEREON.



AREAS WITHDRAWN FROM DISPOSITION

Description	Order No.	Date	Disposition	File
MRO - Mining Rights Only				
SRO - Surface Rights Only				
M + S - Mining and Surface Rights				
ISLANDS IN LAKE TEMAGAMI				
31C.35/90	0-5-22/96	09/05/96	M & S	135150
660-30/90	W-5/04	16/3/94	M & S	180540
	W-5-72/96	09/13/96	M & S	192150
32C.39/90	W-5-40/98	09/13/98	M & S	192150

SYMBOLS

Boundary
Township, Meridian, Baseline
Road allowance; surveyed
shoreline
Lot/Concession; surveyed
unsurveyed
Parcel; surveyed
unsurveyed
Right-of-way; road
railway
utility
Reservation
Cliff, Pit, Pile
Contour
Interpolated
Approximate
Depression
Control point (horizontal)
Flooded land
Mine head frame
Pipeline (above ground)
Railway; single track
double track
abandoned
Road; highway, county, township
access
trail, bush
Shoreline (original)
Transmission line
Wooded area

NOTES



SKYLINE RESERVE

NOTICE

Pursuant to Section 35, of the Mining Act, R.S.O. 1990, the MINING AND SURFACE RIGHTS of the area shown as SKYLINE RESERVE and the land covered by the waters of LAKE TEMAGAMI as indicated on this map will be RE-OPENED TO PROSPECTING AND STAKING OUT. This Order comes into effect on October 27, 1998 at 9:00 a.m. Eastern Standard Time, which is equivalent to 9:00 a.m. local time. These lands will be subject to Ontario Regulation 356/98 made under the Mining Act. ALL CLAIM STAKING ACTIVITY IN THIS AREA is subject to this new regulation. MAJOR AMENDMENTS TO NORMAL STAKING PRACTICES HAVE BEEN IMPLEMENTED FOR THIS AREA. Consult and understand these amendments prior to carrying out any staking in this designated area. For further information please contact the Provincial Records Office at 1-888-415-9844.

PLEASE NOTE: THE ISLAND ON LAKE TEMAGAMI ARE WITHDRAWN AND WILL NOT BE OPEN TO PROSPECTING AND STAKING OUT

NOTICE

WORK PERMITS FOR MINERAL EXPLORATION ACTIVITY EFFECTIVE September 15th 1998

The area shown as SKYLINE RESERVE and the land covered by the waters of LAKE TEMAGAMI on this map will be subject to Ontario Regulation 349/98 made under the Public Lands Act. Depending on the type and timing of your exploration work you may require a Work Permit. For further information please contact Gerhard Meyer, Regional Resident Geologist at (705) 567-5242 or Jim Ireland, Regional Manager at (705) 235-1612.

DISPOSITION OF CROWN LANDS

Patent
Surface & Mining Rights
Surface Rights Only
Mining Rights Only
Lease
Surface & Mining Rights
Surface Rights Only
Mining Rights Only
Licence of Occupation
Order-in-Council
Cancelled
Reservation
Sand & Gravel

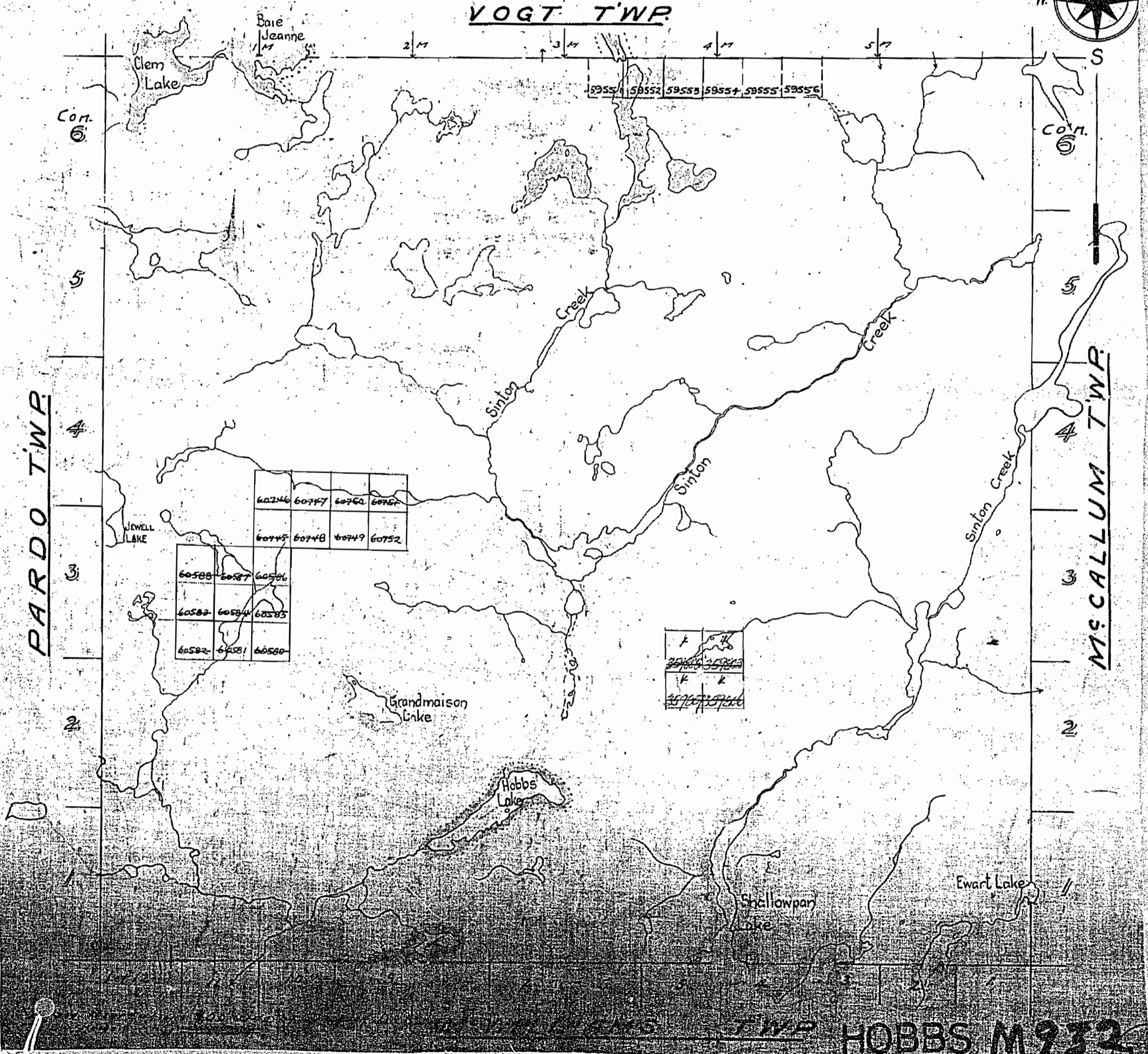
PLAN OF HOBBS TWP.



TIMISS TIMISKAMING MINING DIVISION.
DISTRICT OF NIPISSING.

Scale 40 chains to an inch.

VOGT TWP



59551 59552 59553 59554 59555 59556

60746	60747	60750	60751
60745	60748	60749	60752
60588	60587	60586	
60583	60584	60585	
60582	60581	60580	

25700	25701
25702	25703
25704	25705
25706	25707

NOTES

400' surface rights reservation along the shores of all lakes and rivers.

~~BLANKET QUARRY PERMIT NO. 7231 COVERING PART OF HOBBS TOWNSHIP. C~~



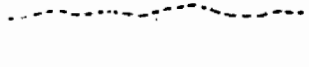

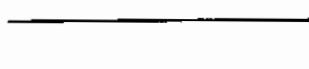

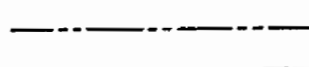



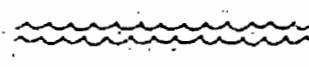
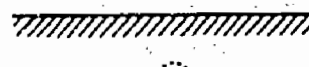




* Township closed to Staking effective March 16, 1978
Section 36 of the Mining Act.

OFFICE USE ONLY











VOGT Tp. M. 610

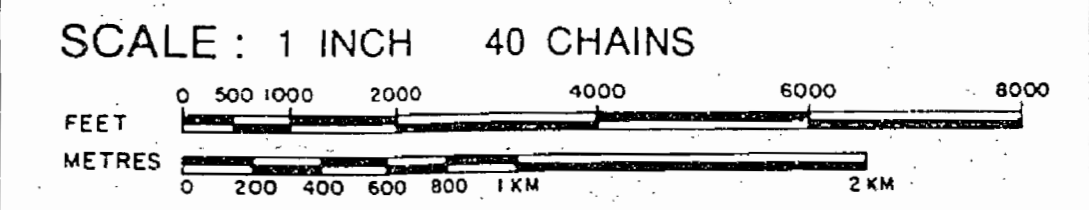
* TOWNSHIP CLOSED TO STAKING
EFFECTIVE MAY 8, 1978
SECTION 38(f) THE MINING ACT

LEGEND

- HIGHWAY AND ROUTE No. 
- OTHER ROADS 
- TRAILS 
- SURVEYED LINES:
TOWNSHIPS, BASE LINES, ETC. 
- LOTS, MINING CLAIMS, PARCELS, ETC. 
- INSURVEYED LINES:
LOT LINES 
- PARCEL BOUNDARY 
- MINING CLAIMS ETC. 
- RAILWAY AND RIGHT OF WAY 
- UTILITY LINES 
- NON-PERENNIAL STREAM 
- FLOODING OR FLOODING RIGHTS 
- SUBDIVISION 
- ORIGINAL SHORELINE 
- MARSH OR MUSKEG 
- MINES 


DISPOSITION OF CROWN LANDS

TYPE OF DOCUMENT	SYMBOL
PATENT, SURFACE & MINING RIGHTS	
" SURFACE RIGHTS ONLY	
" MINING RIGHTS ONLY	
LEASE, SURFACE & MINING RIGHTS	
" SURFACE RIGHTS ONLY	
" MINING RIGHTS ONLY	
LICENCE OF OCCUPATION	
CROWN LAND SALE	C.S.
ORDER-IN-COUNCIL	OC
RESERVATION	
CANCELLED	
SAND & GRAVEL	



ACRES	HECTARES
40	16

TOWNSHIP
HOBBS
DISTRICT
NIPISSING
MINING DIVISION
SUDBURY

 Ministry of Natural Resources
Ontario Surveys and Mapping Branch

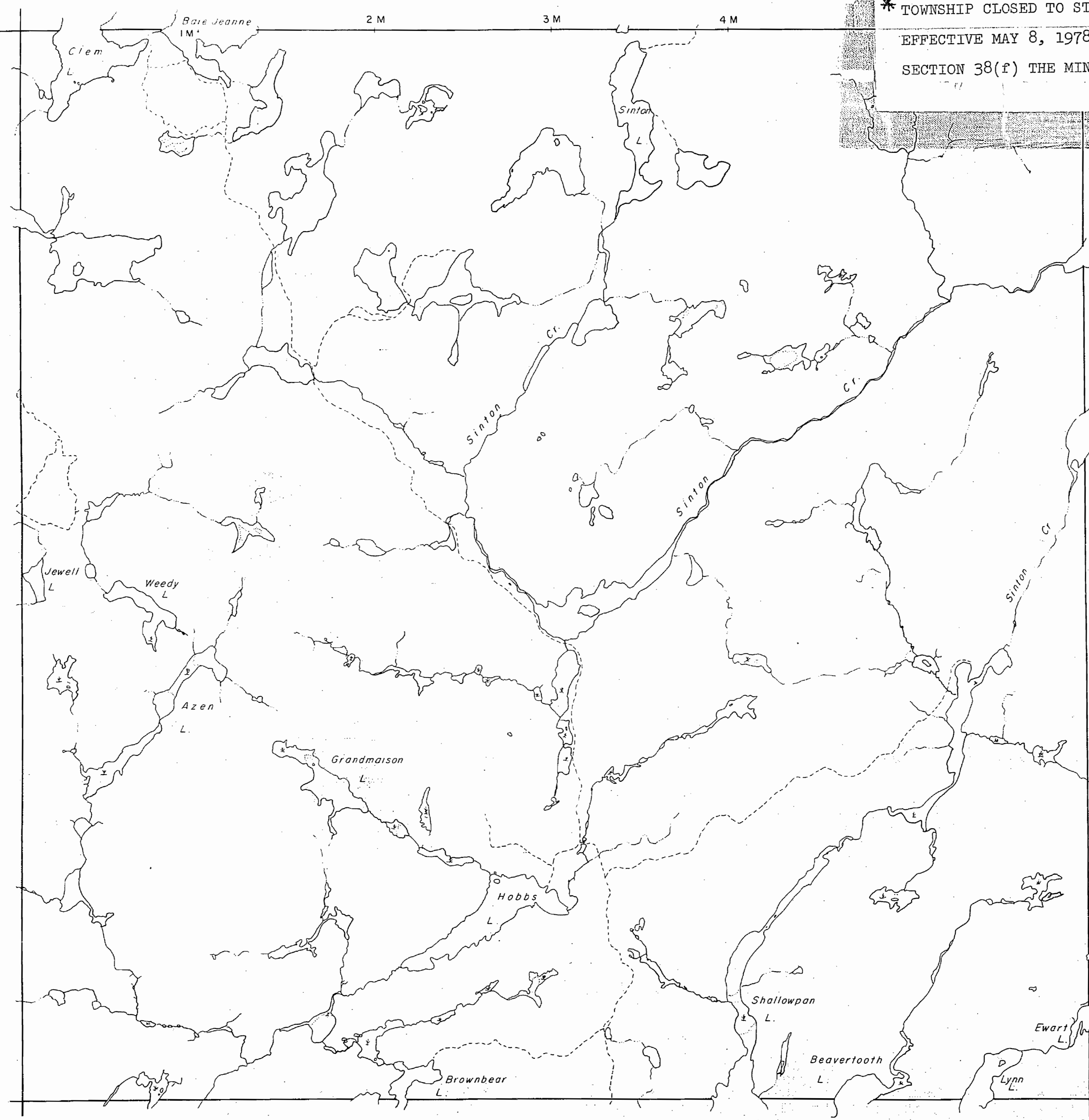
Date: 11.75 Plan No. **M. 932**
Whitney Block, Queen's Park, Toronto

PARDO Tp. M. 1047

MCCALLUM Tp. M. 1006

McWILLIAMS Tp. M. 1023

DATE OF ISSUE
JAN 30 1978



NOTES

400' surface rights reservation along the shores of all lakes and rivers.

~~BLANKET QUARRY PERMIT
NO. 7231 COVERING PART
OF HOBBS TOWNSHIP. C~~







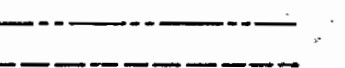

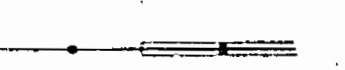







* Township closed to Staking
effective March 16, 1984
Section 38 of the Mining Act.

OFFICE USE ONLY







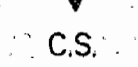
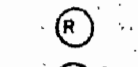


VOGT Tp. M. 610

* TOWNSHIP CLOSED TO STAKING
EFFECTIVE MAY 8, 1978
SECTION 38(f) THE MINING ACT

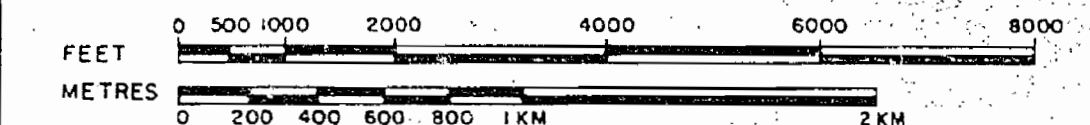
LEGEND

- HIGHWAY AND ROUTE No. 
- OTHER ROADS 
- TRAILS 
- SURVEYED LINES:
TOWNSHIPS, BASE LINES, ETC. 
- LOTS, MINING CLAIMS, PARCELS, ETC. 
- INSURVEYED LINES:
LOT LINES 
- PARCEL BOUNDARY 
- MINING CLAIMS ETC. 
- RAILWAY AND RIGHT OF WAY 
- UTILITY LINES 
- NON-PERENNIAL STREAM 
- FLOODING OR FLOODING RIGHTS 
- SUBDIVISION 
- ORIGINAL SHORELINE 
- MARSH OR MUSKEG 
- MINES 

DISPOSITION OF CROWN LANDS

- | TYPE OF DOCUMENT | SYMBOL |
|---------------------------------|---|
| PATENT, SURFACE & MINING RIGHTS |  |
| SURFACE RIGHTS ONLY |  |
| MINING RIGHTS ONLY |  |
| LEASE, SURFACE & MINING RIGHTS |  |
| SURFACE RIGHTS ONLY |  |
| MINING RIGHTS ONLY |  |
| LICENCE OF OCCUPATION |  |
| CROWN LAND SALE | C.S. |
| ORDER-IN-COUNCIL | OC |
| RESERVATION |  |
| CANCELLED |  |
| SAND & GRAVEL |  |

SCALE : 1 INCH = 40 CHAINS



ACRES	HECTARES
40	16

TOWNSHIP

HOBBS

DISTRICT

NIPISSING

MINING DIVISION

SUBBURY

 Ministry of Natural Resources

Ontario Surveys and Mapping Branch

Date 11.75

Plan No.


Whitney Block
Queen's Park, Toronto

M. 932

PARDO Tp. M. 1047

McCALLUM Tp. M. 1006

McWILLIAMS Tp. M. 1023



932

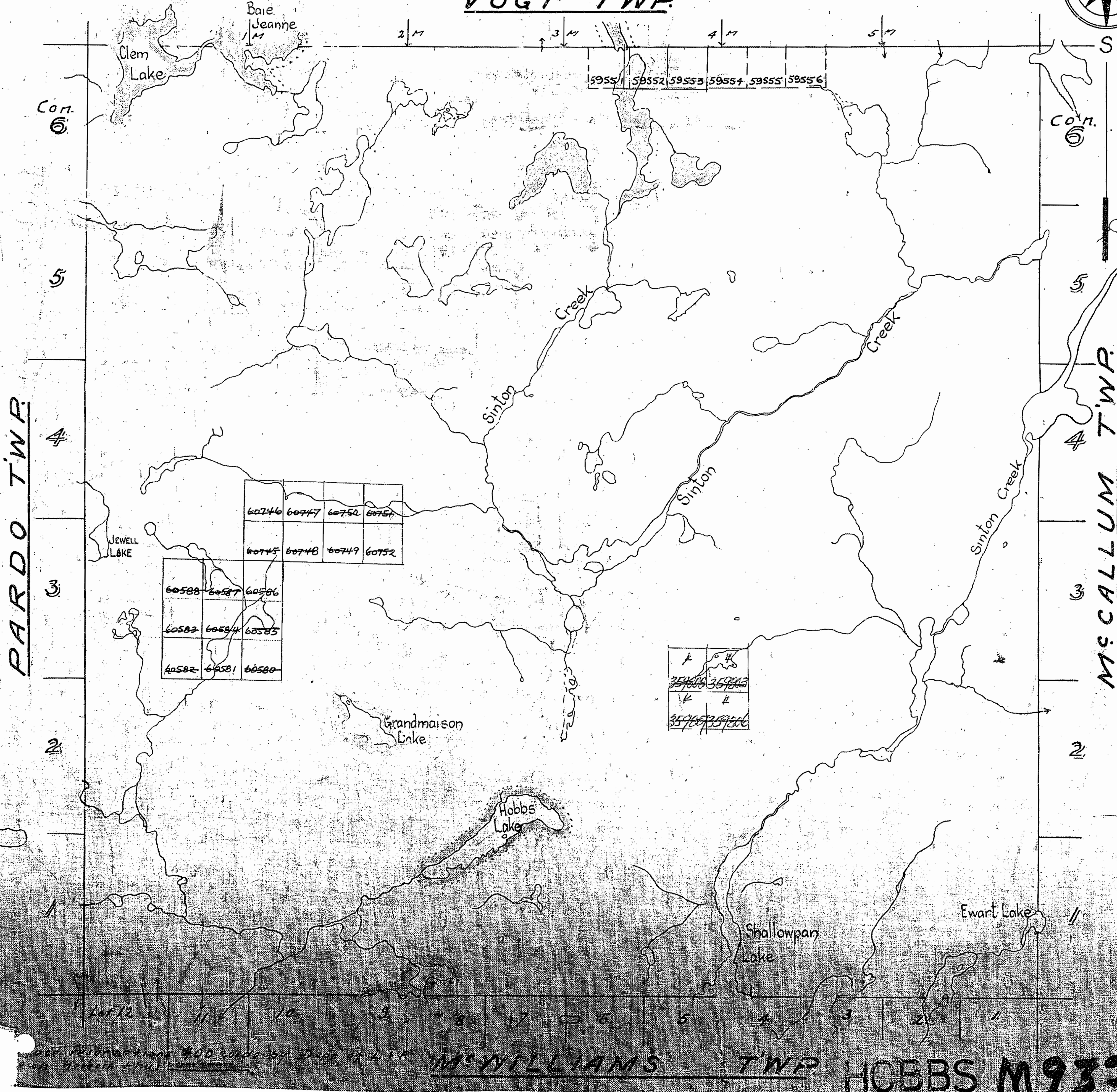
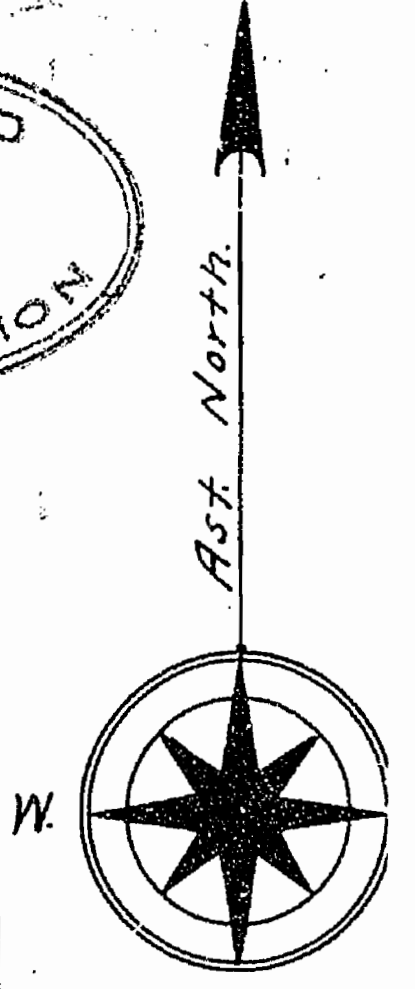
PLAN OF HOBBS TWP.



TIMISKAMING MINING DIVISION
DISTRICT OF NIPISSING.

— Scale 40 chains to an inch. —

VOGT TWP.



59551 59552 59553 59554 59555 59556

60746	60747	60750	60751
60745	60748	60749	60752
60588	60587	60586	
60583	60584	60585	
60582	60581	60580	

35966	35965
35967	35966

PARDO TWP.

MSCALLUM TWP.

MCWILLIAMS TWP.

HOBBS M932

8 6 4 2 2 4 6