

503

W503 T10P20
M503

HOBSON TWP.

LEASES
LOCATED LAND
LICENSE OF OCCUPATION
MINING RIGHTS ONLY
SURFACE RIGHTS ONLY

DISTRICT OF COCHRANE

Scale 40 chains to an inch

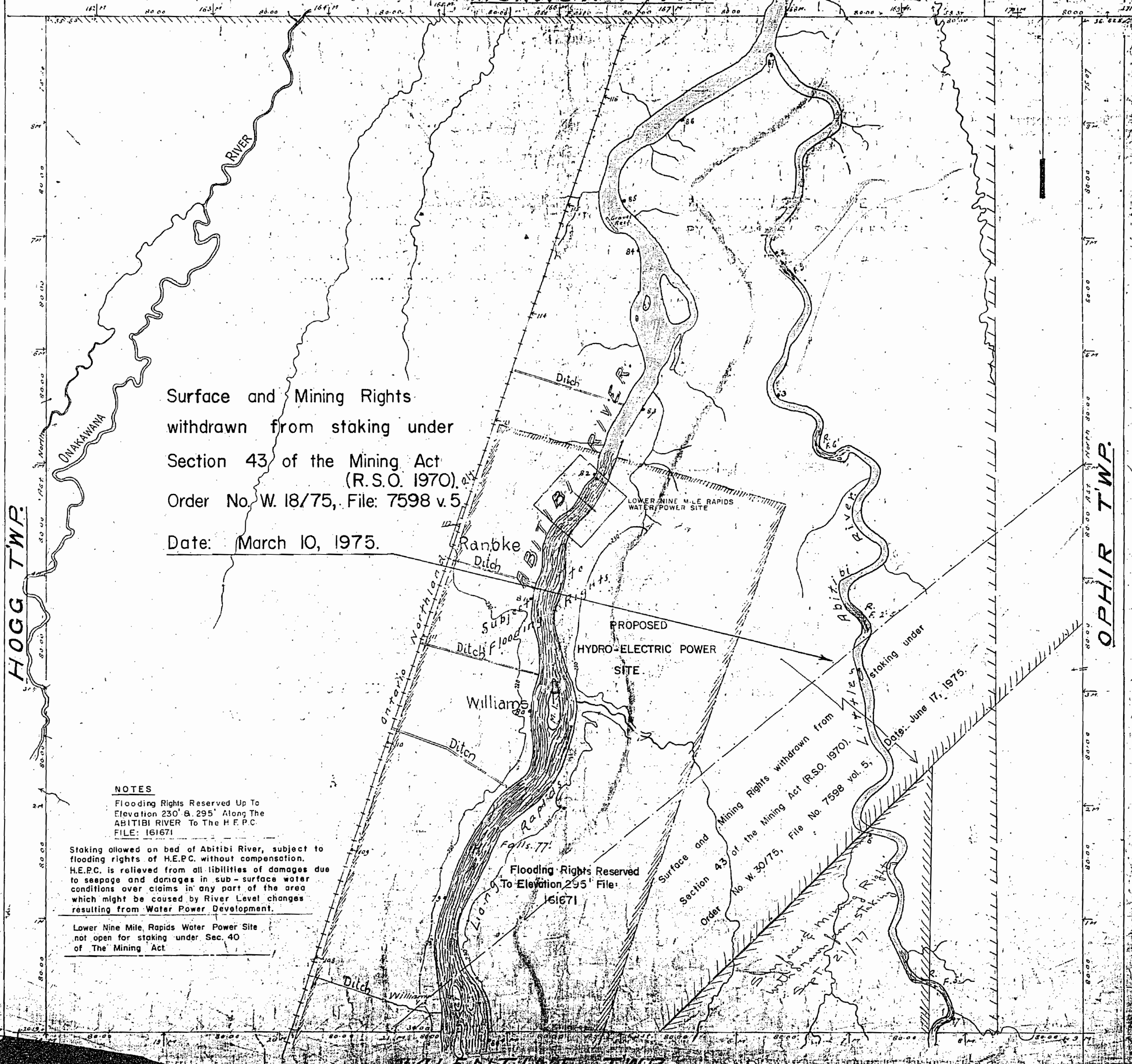
DATE OF ISSUE
JUL 16 1975
RECEIVED
JUL 22 1975
MINISTRY OF NATURAL RESOURCES
SURVEYS AND MAPPING BRANCH



NOTE
400' Surface Rights Reservation around
all Lakes and Rivers.

MORROW TWP.

ONTARIO, JUL 22 1975
MINISTRY OF NATURAL RESOURCES
SURVEYS AND MAPPING BRANCH



Surface and Mining Rights
withdrawn from staking under
Section 43 of the Mining Act
(R.S.O. 1970).
Order No. W. 18/75, File: 7598 v. 5.
Date: March 10, 1975.

NOTES
Flooding Rights Reserved Up To
Elevation 230' & 295' Along The
ABITIBI RIVER To The H.E.P.C.
FILE: 161671

Staking allowed on bed of Abitibi River, subject to
flooding rights of H.E.P.C. without compensation.
H.E.P.C. is relieved from all liabilities of damages due
to seepage and damages in sub-surface water
conditions over claims in any part of the area
which might be caused by River Level changes
resulting from Water Power Development.

Lower Nine Mile Rapids Water Power Site
not open for staking under Sec. 40
of The Mining Act.

Flooding Rights Reserved
To Elevation 295' File:
161671

Surface and Mining Rights withdrawn from
Section 43 of the Mining Act (R.S.O. 1970).
Order No. W. 30/75, File No. 7598 vol. 5,
Date: June 17, 1975.

HOGG TWP.

OPHIR TWP.

VALENTINE TWP.

PLAN OF HOBSON TWP.

DATE OF ISSUE
DEC 6 1977

- LEGEND**
- CANCELLED PATENTED LAND
 - CROWN LAND SALE LEASES
 - LOCATED LAND
 - LICENSE OF OCCUPATION
 - MINING RIGHTS ONLY
 - SURFACE RIGHTS ONLY

LOC.
L.O.
M.R.O.
S.R.O.

PORCUPINE MINING DIVISION

RECEIVED
DEC 7 1977
AM 7 18 19 10 11 12 1 2 3 4 5 6 PM

DISTRICT OF COCHRANE

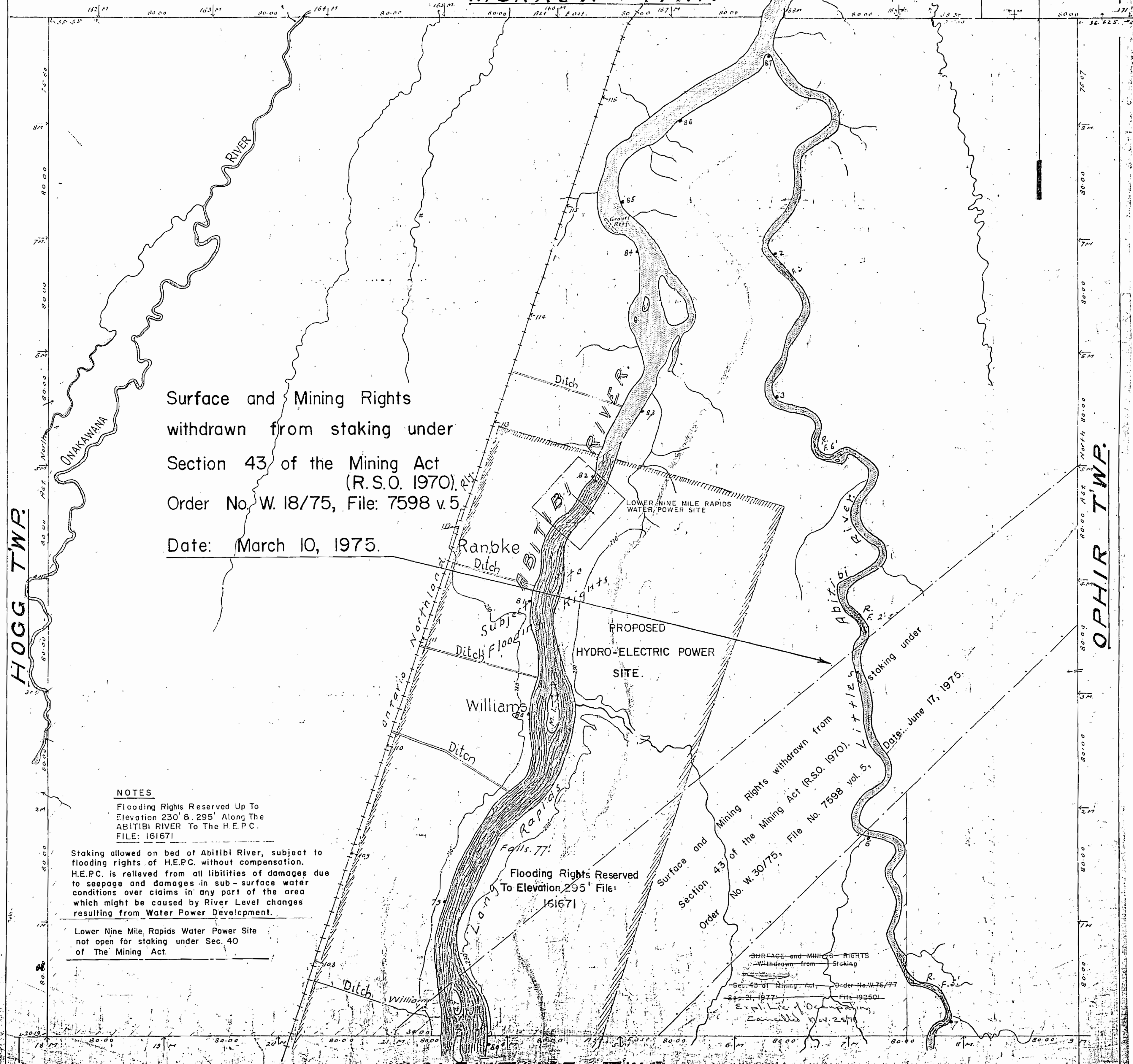
Scale, 40 chains to an inch.

ONTARIO
MINISTRY OF NATURAL RESOURCES
SURVEYS AND MAPPING BRANCH



NOTE
400' Surface Rights Reservation around all Lakes and Rivers.

MORROW TWP.



Surface and Mining Rights
withdrawn from staking under
Section 43 of the Mining Act
(R.S.O. 1970).
Order No. W. 18/75, File: 7598 v.5
Date: March 10, 1975.

PROPOSED
HYDRO-ELECTRIC POWER
SITE.

Surface and Mining Rights withdrawn from
Section 43 of the Mining Act (R.S.O. 1970).
Order No. W. 30/75, File No. 7598 vol. 5,
Date: June 17, 1975.

NOTES

Flooding Rights Reserved Up To
Elevation 230' & 295' Along The
ABITIBI RIVER To The H.E.P.C.
FILE: 161671

Staking allowed on bed of Abitibi River, subject to
flooding rights of H.E.P.C. without compensation.
H.E.P.C. is relieved from all liabilities of damages due
to seepage and damages in sub-surface water
conditions over claims in any part of the area
which might be caused by River Level changes
resulting from Water Power Development.

Lower Nine Mile Rapids Water Power Site
not open for staking under Sec. 40
of The Mining Act.

Flooding Rights Reserved
To Elevation 295' File:
161671

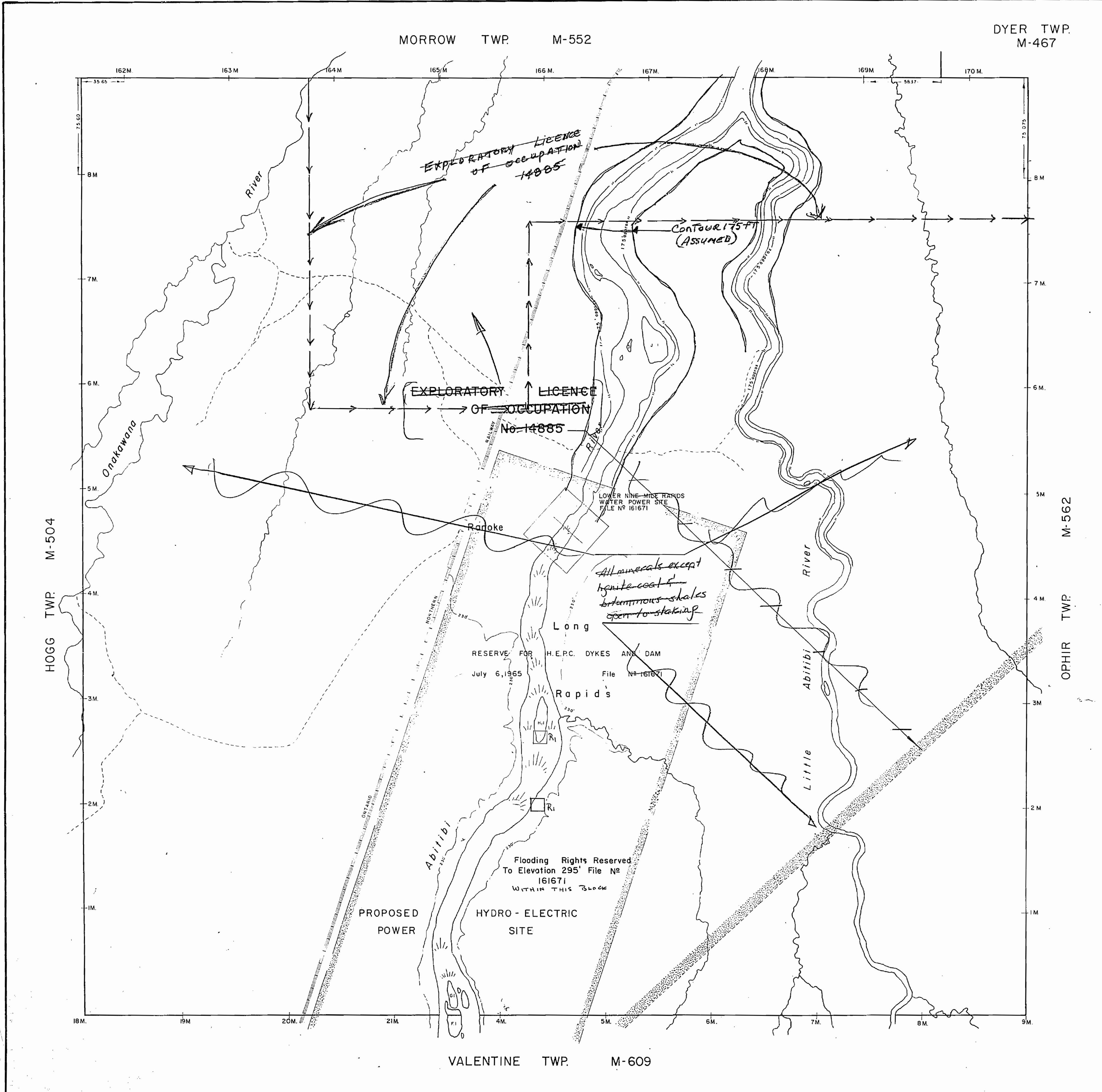
SURFACE and MINING RIGHTS
Withdrawn from Staking

Sec. 43 of Mining Act, Order No. W. 75/77
Sep. 21, 1977 FILE 192501
Exp. Lic. of Occup. Canceled Nov. 28/78

VALENTINE TWP.

HOGG TWP.

OPHIR TWP.



LEGEND

HIGHWAY AND ROUTE No.	
OTHER ROADS	
TRAILS	
SURVEYED LINES:	
TOWNSHIPS, BASE LINES, ETC.	
LOTS, MINING CLAIMS, PARCELS, ETC.	
UNSURVEYED LINES:	
LOT LINES	
PARCEL BOUNDARY	
MINING CLAIMS ETC.	
RAILWAY AND RIGHT OF WAY	
UTILITY LINES	
NON-PERENNIAL STREAM	
FLOODING OR FLOODING RIGHTS	
SUBDIVISION OR COMPOSITE PLAN RESERVATIONS	
ORIGINAL SHORELINE	
MARSH OR MUSKOG	
MINES	
TRAVERSE MONUMENT	

DISPOSITION OF CROWN LANDS

TYPE OF DOCUMENT	SYMBOL
PATENT, SURFACE & MINING RIGHTS	
" SURFACE RIGHTS ONLY	
" MINING RIGHTS ONLY	
LEASE SURFACE & MINING RIGHTS	
" SURFACE RIGHTS ONLY	
" MINING RIGHTS ONLY	
LICENCE OF OCCUPATION	
ORDER-IN-COUNCIL	
RESERVATION	
CANCELLED	
SAND & GRAVEL	

NOTE: MINING RIGHTS IN PARCELS PATENTED PRIOR TO MAY 6, 1913, VESTED IN ORIGINAL PATENTEE BY THE PUBLIC LANDS ACT, R.S.O. 1970, CHAP. 380, SEC. 63, SUBSEC. 1.

NOTES:
400' surface rights reservation along the shores of all lakes and rivers.

Flooding rights reserved up to elevation 230' and 295' along the Abitibi River to the H.E.P.C. File No. 161671.

Staking allowed on bed of Abitibi River, subject to flooding rights of H.E.P.C. without compensation. H.E.P.C. is relieved from all liabilities of damage due to seepage and damages in sub-surface water conditions over claims in any part of the area which might be caused by River Level changes resulting from Water Power Development.

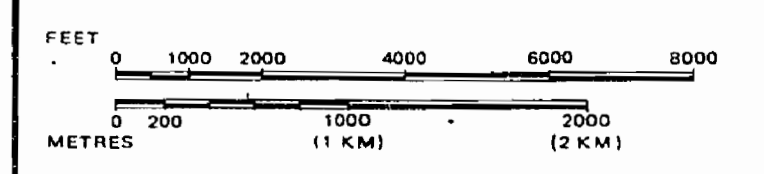
Lower Nine Mile Rapids Water Power Site not open for staking under Sec. 40 of The Mining Act.

Flooding reservation to contour elevation 175' on Abitibi River to Ont. Hydro. File 161671

R₁ - Withdrawal MR + SR: Order NRW 63/83
L.T.O. expired Dec 16/85.

Removed from files August 7/87
Received Jan. 9/82

SCALE: 1 INCH = 40 CHAINS



ACRES	HECTARES
40	16

TOWNSHIP OF
HOBSON

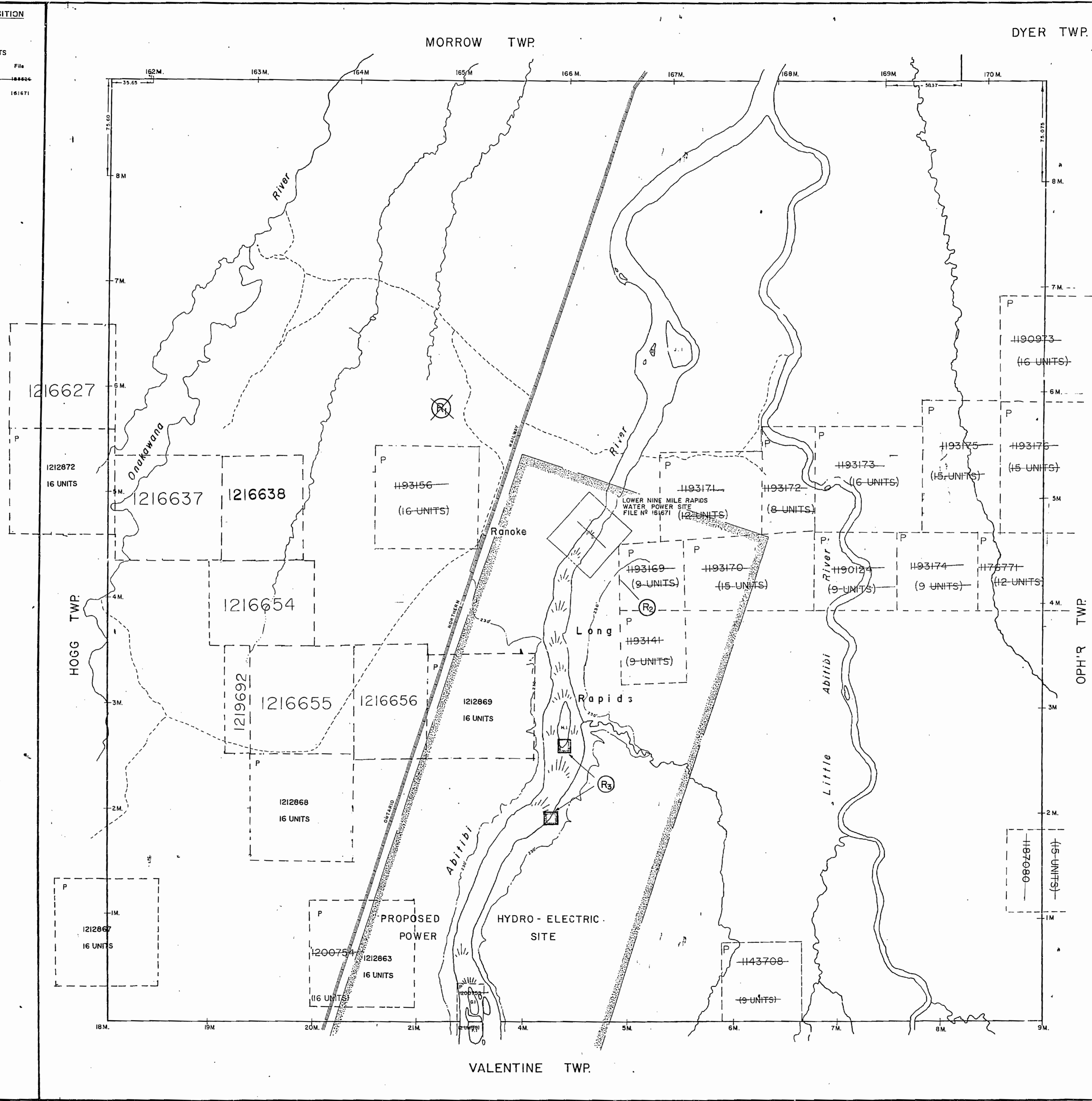
DISTRICT
COCHRANE
MINING DIVISION
PORCUPINE

Ministry of Natural Resources
Ontario
Surveys and Mapping Branch

Date JAN. /80
National Topographic Series
Plan No. M-503

AREAS WITHDRAWN FROM DISPOSITION

M.R.O. - MINING RIGHTS ONLY				
S.R.O. - SURFACE RIGHTS ONLY				
M.+S. - MINING AND SURFACE RIGHTS				
Description	Order No.	Date	Disposition	File
④	10/3/75			188826
⑤	6/7/65			161671
⑥				



LEGEND

HIGHWAY AND ROUTE No.	
OTHER ROADS	
TRAILS	
SURVEYED LINES:	
TOWNSHIPS, BASE LINES, ETC.	
LOTS, MINING CLAIMS, PARCELS, ETC.	
UNSURVEYED LINES:	
LOT LINES	
PARCEL BOUNDARY	
MINING CLAIMS ETC.	
RAILWAY AND RIGHT OF WAY	
UTILITY LINES	
NON-PERENNIAL STREAM	
FLOODING OR FLOODING RIGHTS	
SUBDIVISION OR COMPOSITE PLAN	
RESERVATIONS	
ORIGINAL SHORELINE	
MARSH OR MUSKEG	
MINES	
TRAVERSE MONUMENT	

DISPOSITION OF CROWN LANDS

TYPE OF DOCUMENT	SYMBOL
PATENT, SURFACE & MINING RIGHTS	●
" SURFACE RIGHTS ONLY	○
" MINING RIGHTS ONLY	○
LEASE, SURFACE & MINING RIGHTS	■
" SURFACE RIGHTS ONLY	■
" MINING RIGHTS ONLY	■
LICENCE OF OCCUPATION	▽
ORDER-IN-COUNCIL	OC
RESERVATION	⊙
CANCELLED	⊙
SAND & GRAVEL	⊙

NOTE: MINING RIGHTS IN PARCELS PATENTED PRIOR TO MAY 5, 1913, VESTED IN ORIGINAL PATENTEE BY THE PUBLIC LANDS ACT, R.S.O. 1970, CHAP. 380, SEC. 63, SUBSEC. 1.

Flooding rights reserved up to elevation 230' and 295' along the Abitibi River to the H.E.P.C. File No. 161671.

Staking allowed on bed of Abitibi River, subject to flooding rights of H.E.P.C. without compensation. H.E.P.C. is relieved from all liabilities of damage due to seepage and damages in sub-surface water conditions over claims in any part of the area which might be caused by River Level changes resulting from Water Power Development.

Lower Nine Mile Rapids Water Power Site not open for staking under Sec. 40 of The Mining Act.

DATE OF ISSUE
MAY 14 1998
PROVINCIAL RECORDING
OFFICE - SUDBURY

TOWNSHIP
HOBSON
M.N.R. ADMINISTRATIVE DISTRICT
COCHRANE
MINING DIVISION
PORCUPINE
LAND TITLES / REGISTRY DIVISION
COCHRANE

Ministry of Natural Resources Ontario
Ministry of Northern Development and Mines

Date: FEBRUARY 1987
Number: **G-3514**

EXCLUSIVE OF LIGNITE
SNOW


PLAN OF HOBSON TWP.

M-503
OPEN
AUG. 15/63

PORCUPINE MINING DIVISION

DISTRICT OF COCHRANE

Scale, 40 chains to an inch.



MORROW TWP.

TOWNSHIP WITHDRAWN FROM STAKING
UNDER SECT. 13
LETTER
MARCH 24/72
FILE (19)

Boring Permit NT. 2
As shown etched
Files 140279 & D.M. 118-2-E
Cancelled Sept. 30. 1949

EXPLORATORY LICENSE
OF OCCUPATION CAN
NO. 13304

OTHER EXPLORATORY LICENSE FOR DIAMONDS AND
PRECIOUS STONES
APPLIED FOR
APPLICATION ABANDONED

HOGG TWP.

OPHIR TWP.

ONTARIO DEPARTMENT OF MINES
RETURN AT POINT OF MAILING
TIMMINS

(Area outlined in red) Any staking and recording of mining claims is subject to flooding without compensation by the Ontario Hydro-Electric Power Commission. The Commission is relieved from all liability due to seepage and changes in sub-surface water conditions which might be caused by river level changes resulting from water power development.

SOM-66-5033

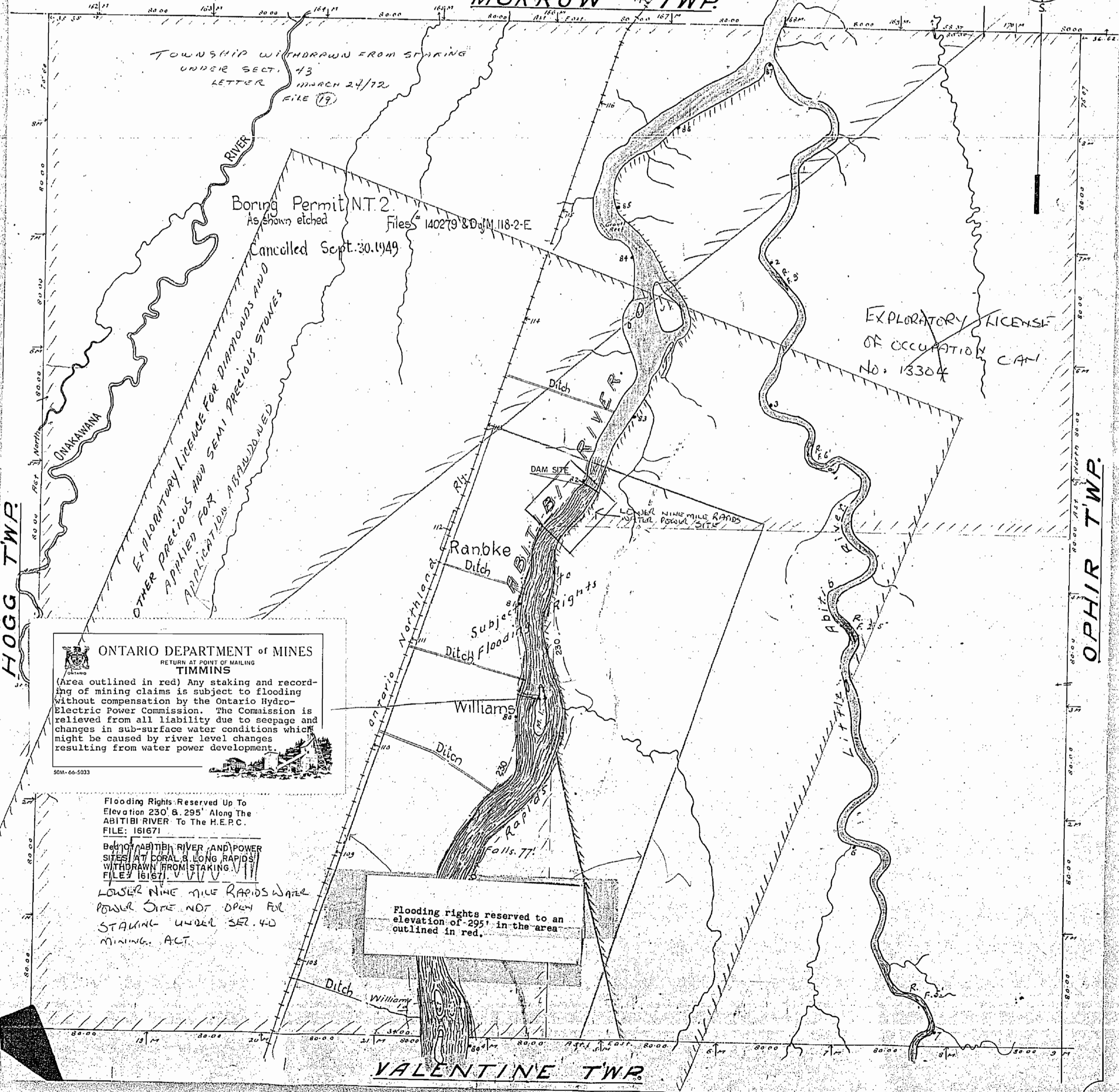
Flooding Rights Reserved Up To
Elevation 230' & 295' Along The
ABITIBI RIVER To The H.E.R.C.
FILE: 161671

Bed of ABITIBI RIVER AND POWER
SITES AT CORAL & LONG RAPIDS
WITHDRAWN FROM STAKING
FILE: 161671

LOWER NINE MILE RAPIDS WATER
POWER SITE NOT OPEN FOR
STAKING UNDER SECT. 40
MINING ACT.

Flooding rights reserved to an
elevation of 295' in the area
outlined in red.

VALENTINE TWP.

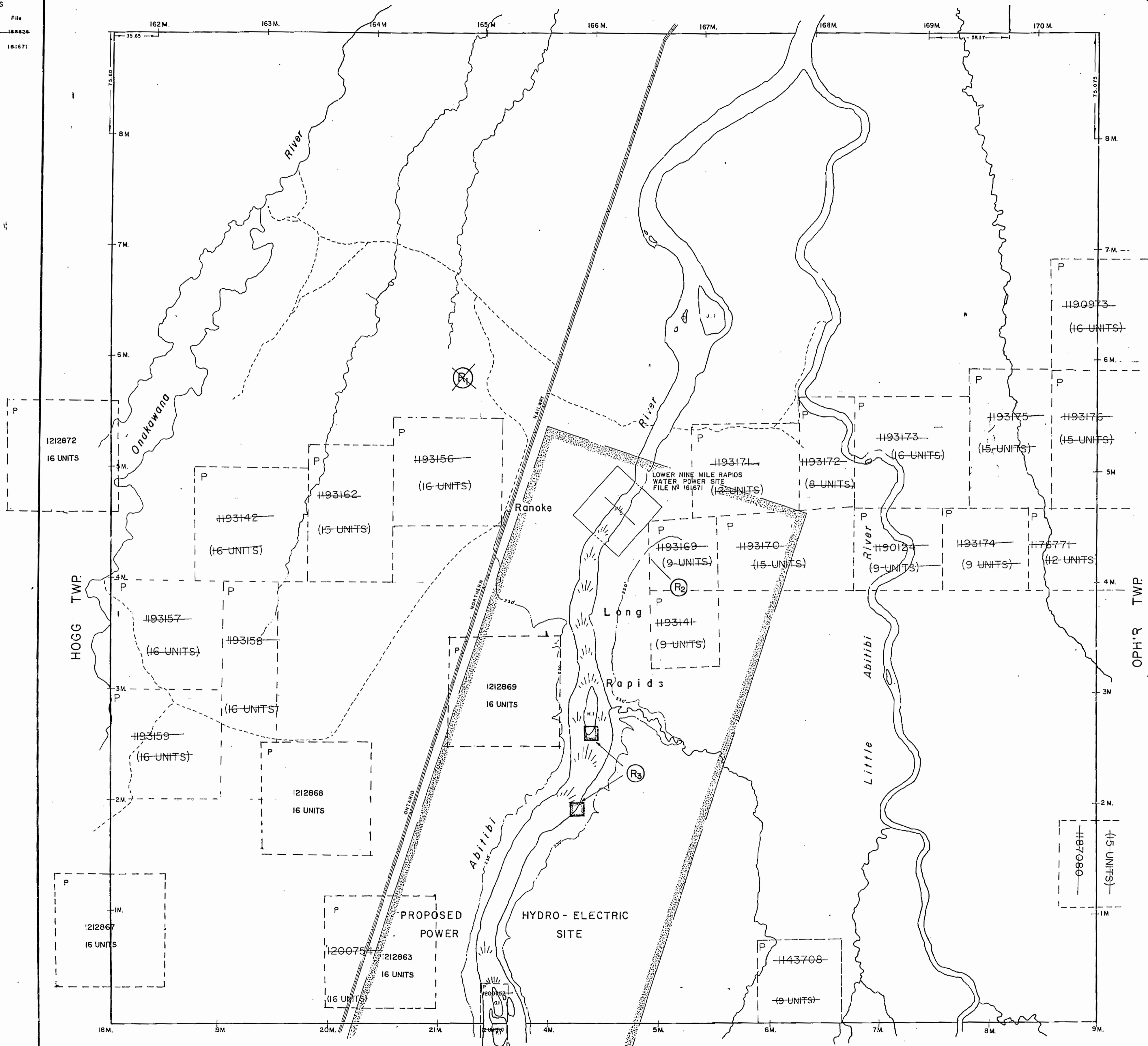


AREAS WITHDRAWN FROM DISPOSITION

Description	Order No.	Date	Disposition	File
M.R.O. - MINING RIGHTS ONLY				
S.R.O. - SURFACE RIGHTS ONLY				
M.+S. - MINING AND SURFACE RIGHTS				
10/3/75				188426
6/7/85				161671
PROV. NATURE RESERVE				

MORROW TWP.

DYER TWP.



LEGEND

HIGHWAY AND ROUTE NO.	
OTHER ROADS	
TRAILS	
SURVEYED LINES:	
TOWNSHIPS, BASE LINES, ETC.	
LOTS, MINING CLAIMS, PARCELS, ETC.	
UNSURVEYED LINES:	
LOT LINES	
PARCEL BOUNDARY	
MINING CLAIMS ETC.	
RAILWAY AND RIGHT OF WAY	
UTILITY LINES	
NON-PERENNIAL STREAM	
FLOODING OR FLOODING RIGHTS	
SUBDIVISION OR COMPOSITE PLAN	
RESERVATIONS	
ORIGINAL SHORELINE	
MARSH OR MUSKEG	
MINES	
TRAVERSE MONUMENT	

THE INFORMATION THAT APPEARS ON THIS MAP HAS BEEN COMPILED FROM VARIOUS SOURCES, AND ACCURACY IS NOT GUARANTEED. THOSE WISHING TO STAKE MINING CLAIMS SHOULD CONSULT WITH THE MINING RECORDER, MINISTRY OF NORTHERN DEVELOPMENT AND MINES, FOR ADDITIONAL INFORMATION ON THE STATUS OF THE LANDS SHOWN HEREON.

DISPOSITION OF CROWN LANDS

TYPE OF DOCUMENT	SYMBOL
PATENT, SURFACE & MINING RIGHTS	
" SURFACE RIGHTS ONLY	
" MINING RIGHTS ONLY	
LEASE SURFACE & MINING RIGHTS	
" SURFACE RIGHTS ONLY	
" MINING RIGHTS ONLY	
LICENCE OF OCCUPATION	
ORDER-IN-COUNCIL	
RESERVATION	
CANCELLED	
SAND & GRAVEL	

NOTE: MINING RIGHTS IN PARCELS PATENTED PRIOR TO MAY 5, 1913, VESTED IN ORIGINAL PATENTEE BY THE PUBLIC LANDS ACT, R.S.O. 1970, CHAP. 390, SEC. 63, SUBSEC. 1.

Flooding rights reserved up to elevation 230' and 295' along the Abitibi River to the H.E.P.C. File No. 161671.

Staking allowed on bed of Abitibi River, subject to flooding rights of H.E.P.C. without compensation. H.E.P.C. is relieved from all liabilities of damage due to seepage and damages in sub-surface water conditions over claims in any part of the area which might be caused by River Level change resulting from Water Power Development.

Lower Nine Mile Rapids Water Power Site not open for staking under Sec. 40 of The Mining Act.

DATE OF ISSUE
APR 07 1988

PROVINCIAL RECORDING
OFFICE - SUDBURY

DATE OF ISSUE
APR 08 1988

PROVINCIAL RECORDING
OFFICE - SUDBURY

TOWNSHIP
HOBSON
M.N.R. ADMINISTRATIVE DISTRICT
COCHRANE
MINING DIVISION
PORCUPINE
LAND TITLES / REGISTRY DIVISION
COCHRANE

Ministry of Natural Resources Ontario
Ministry of Northern Development and Mines

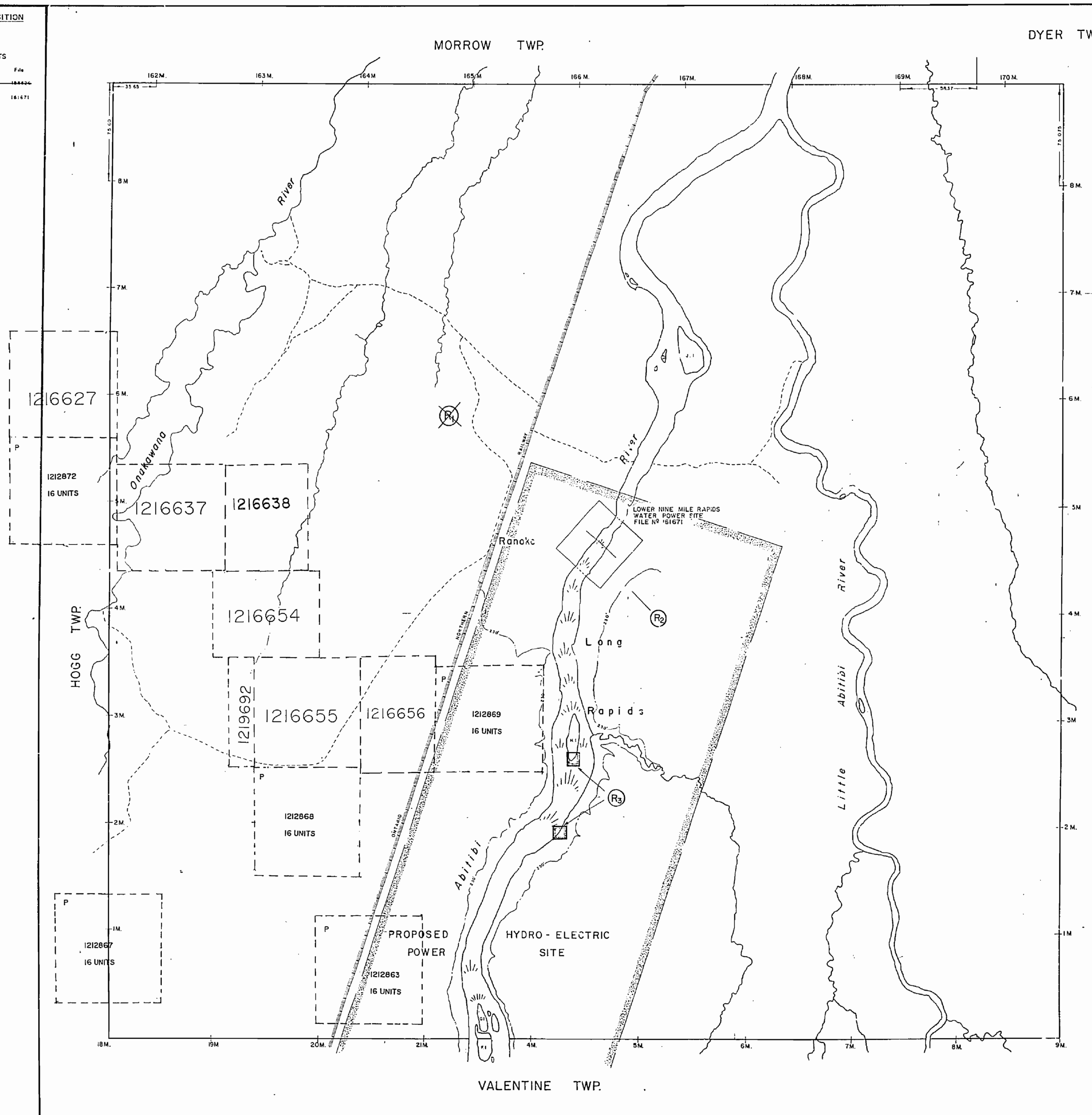
Date: FEBRUARY 1987
Number: **G-3514**

193
3

VALENTINE TWP.

AREAS WITHDRAWN FROM DISPOSITION

M.R.O. - MINING RIGHTS ONLY				
S.R.O. - SURFACE RIGHTS ONLY				
M.+S. - MINING AND SURFACE RIGHTS				
Description	Order No.	Date	Disposition	File
		10/2/23		184426
		6/7/95		161671



LEGEND

HIGHWAY AND ROUTE NO.	
OTHER ROADS	
TRAILS	
SURVEYED LINES:	
TOWNSHIPS, BASE LINES, ETC.	
LOTS, MINING CLAIMS, PARCELS, ETC.	
UNSURVEYED LINES:	
LOT LINES	
PARCEL BOUNDARY	
MINING CLAIMS ETC.	
RAILWAY AND RIGHT OF WAY	
UTILITY LINES	
NON-PERENNIAL STREAM	
FLOODING OR FLOODING RIGHTS	
SUBDIVISION OR COMPOSITE PLAN	
RESERVATIONS	
ORIGINAL SHORELINE	
MARSH OR MUSKEG	
MINES	
TRAVERSE MONUMENT	

DISPOSITION OF CROWN LANDS

TYPE OF DOCUMENT	SYMBOL
PATENT, SURFACE & MINING RIGHTS	
" SURFACE RIGHTS ONLY	
" MINING RIGHTS ONLY	
LEASE SURFACE & MINING RIGHTS	
" SURFACE RIGHTS ONLY	
" MINING RIGHTS ONLY	
LICENCE OF OCCUPATION	
ORDER-IN-COUNCIL	
RESERVATION	
CANCELLED	
SAND & GRAVEL	

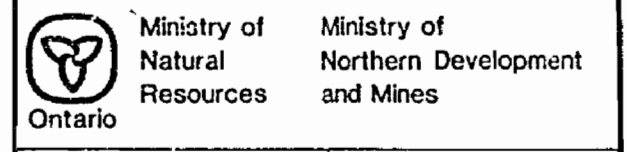
NOTE: MINING RIGHTS IN PARCELS PATENTED PRIOR TO MAY 3, 1913, VESTED IN ORIGINAL PATENTEE BY THE PUBLIC LANDS ACT, R.S.O. 1970, CHAP. 380, SEC. 43, SUBSEC. 1.

Flooding rights reserved up to elevation 230' and 295' along the Abitibi River to the H.E.P.C. File No. 151671.

Staking allowed on bed of Abitibi River, subject to flooding rights of H.E.P.C. without compensation. H.E.P.C. is relieved from all liabilities of damage due to seepage and damages in sub-surface water conditions over claims in any part of the area which might be caused by river level changes resulting from Water Power Development.

Lower Nine Mile Rapids Water Power Site not open for staking under Sec. 40 of The Mining Act.

TOWNSHIP
HOBSON
M.N.R. ADMINISTRATIVE DISTRICT
COCHRANE
MINING DIVISION
PORCUPINE
LAND TITLES / REGISTRY DIVISION
COCHRANE



Date: FEBRUARY 1987
Number: **G-3514**

THE INFORMATION THAT APPEARS ON THIS MAP HAS BEEN COMPILED FROM VARIOUS SOURCES, AND ACCURACY IS NOT GUARANTEED. THOSE WISHING TO STAKE MINING CLAIMS SHOULD CONSULT WITH THE MINING RECORDER, MINISTRY OF NORTHERN DEVELOPMENT AND MINES, FOR ADDITIONAL INFORMATION ON THE STATUS OF THE LANDS SHOWN HEREON.

503

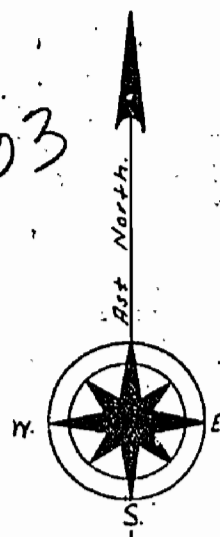
PLAN OF HOBSON TWP.

M-503

PORCUPINE MINING DIVISION

DISTRICT OF COCHRANE

Scale, 40 chains to an inch.



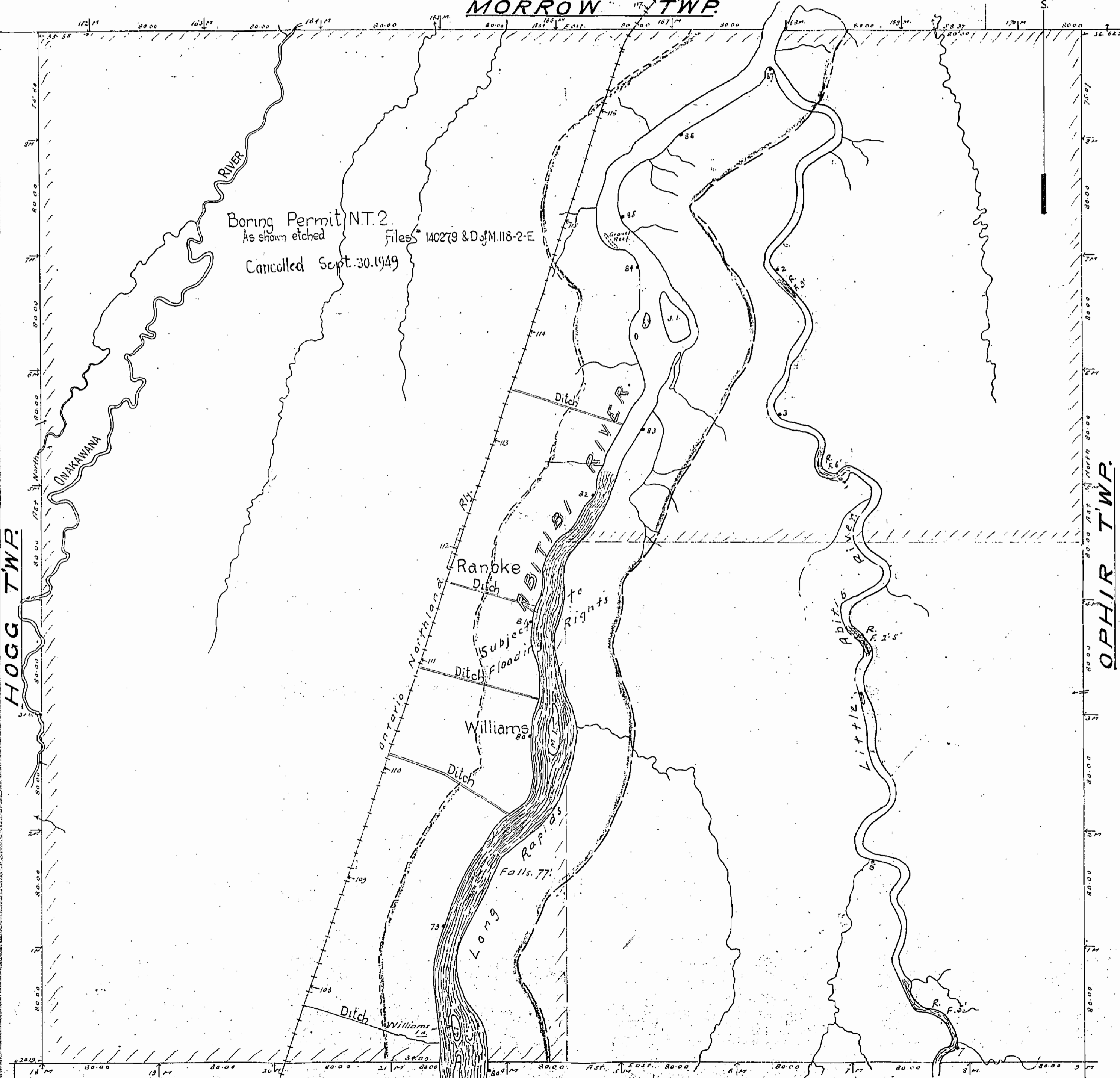
MORROW TWP.

Boring Permit N.T. 2
As shown etched
Cancelled Sept. 30. 1949
Files 140279 & D of M. 118-2-E

HOGG TWP.

OPHIR TWP.

VALENTINE TWP.



LEGEND
 CANCELLED
 PATENTED LAND
 CROWN LAND SALE
 LEASES
 LOCATED LAND
 LICENSE OF OCCUPATION
 MINING RIGHTS ONLY
 SURFACE RIGHTS ONLY

NOTE

400' Surface Rights Reservation around all Lakes and Rivers.

PLAIN OF HOBSON TWP.

PORCUPINE MINING DIVISION

DISTRICT OF COCHRANE

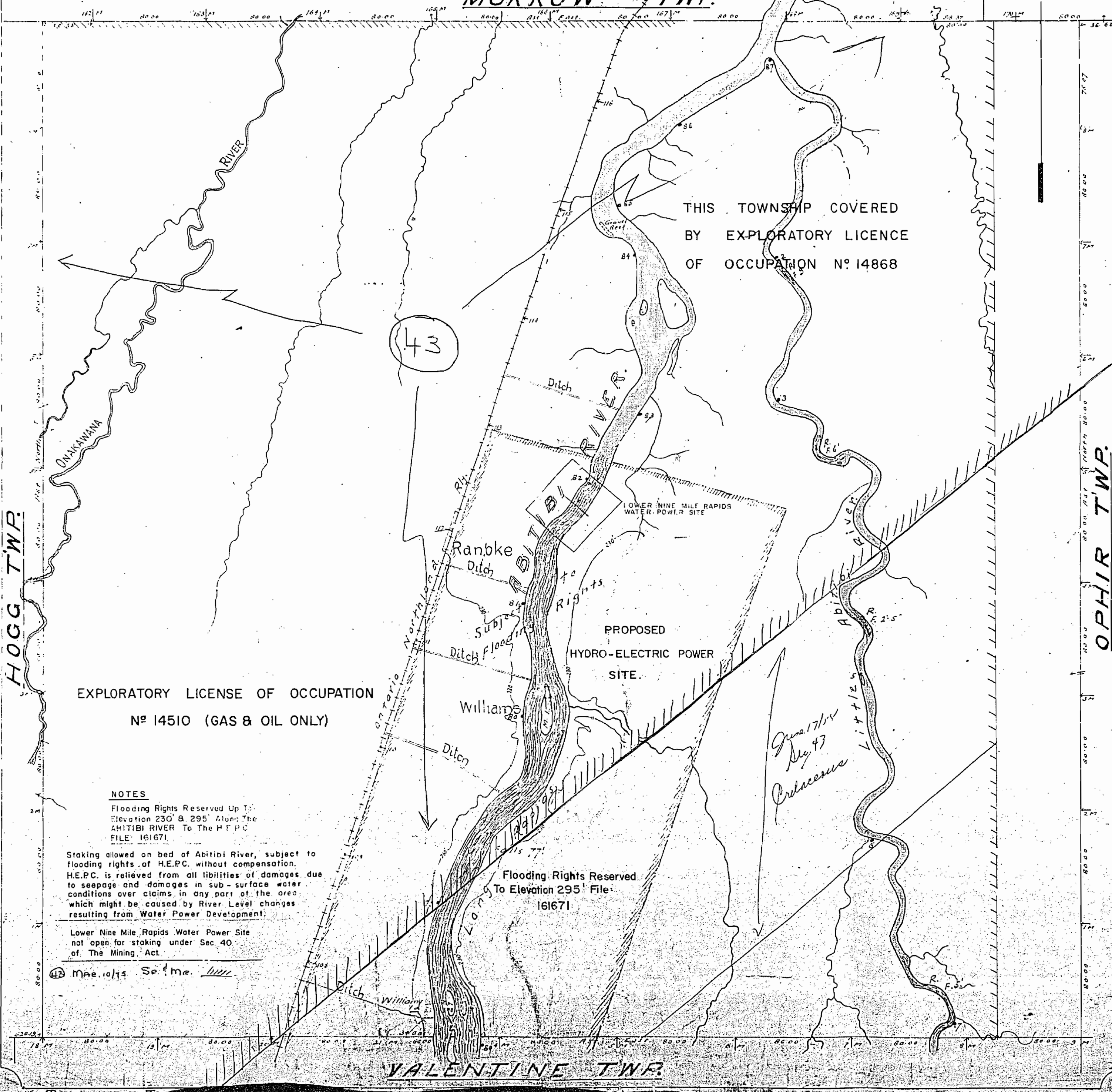
Scale, 40 chains to an inch.

RECEIVED
 NOV. 15 1973
 AM 7 18 19 10 11 12 11 21 31 41 51 6



ONTARIO
 MINISTRY OF NATURAL RESOURCES
 SURVEYS AND MAPPING BRANCH

MORROW TWP.



THIS TOWNSHIP COVERED
 BY EXPLORATORY LICENCE
 OF OCCUPATION N° 14868

EXPLORATORY LICENSE OF OCCUPATION
 N° 14510 (GAS & OIL ONLY)

NOTES

Flooding Rights Reserved Up To
 Elevation 230' & 295' Along The
 ABITIBI RIVER To The H.E.P.C.
 FILE: 161671

Staking allowed on bed of Abitibi River, subject to
 flooding rights of H.E.P.C. without compensation.
 H.E.P.C. is relieved from all liabilities of damages due
 to seepage and damages in sub-surface water
 conditions over claims in any part of the area
 which might be caused by River Level changes
 resulting from Water Power Development.

Lower Nine Mile Rapids Water Power Site
 not open for staking under Sec. 40
 of The Mining Act.

Flooding Rights Reserved
 To Elevation 295' File:
 161671

Mar. 10/74 Se. me. *[handwritten]*

*June 17/74
 No. 43
 Culicivora*

VALENTINE TWP.

503


PLAN OF HOBSON TWP.

M-503

PORCUPINE MINING DIVISION

DISTRICT OF COCHRANE

Scale, 40 chains to an inch.



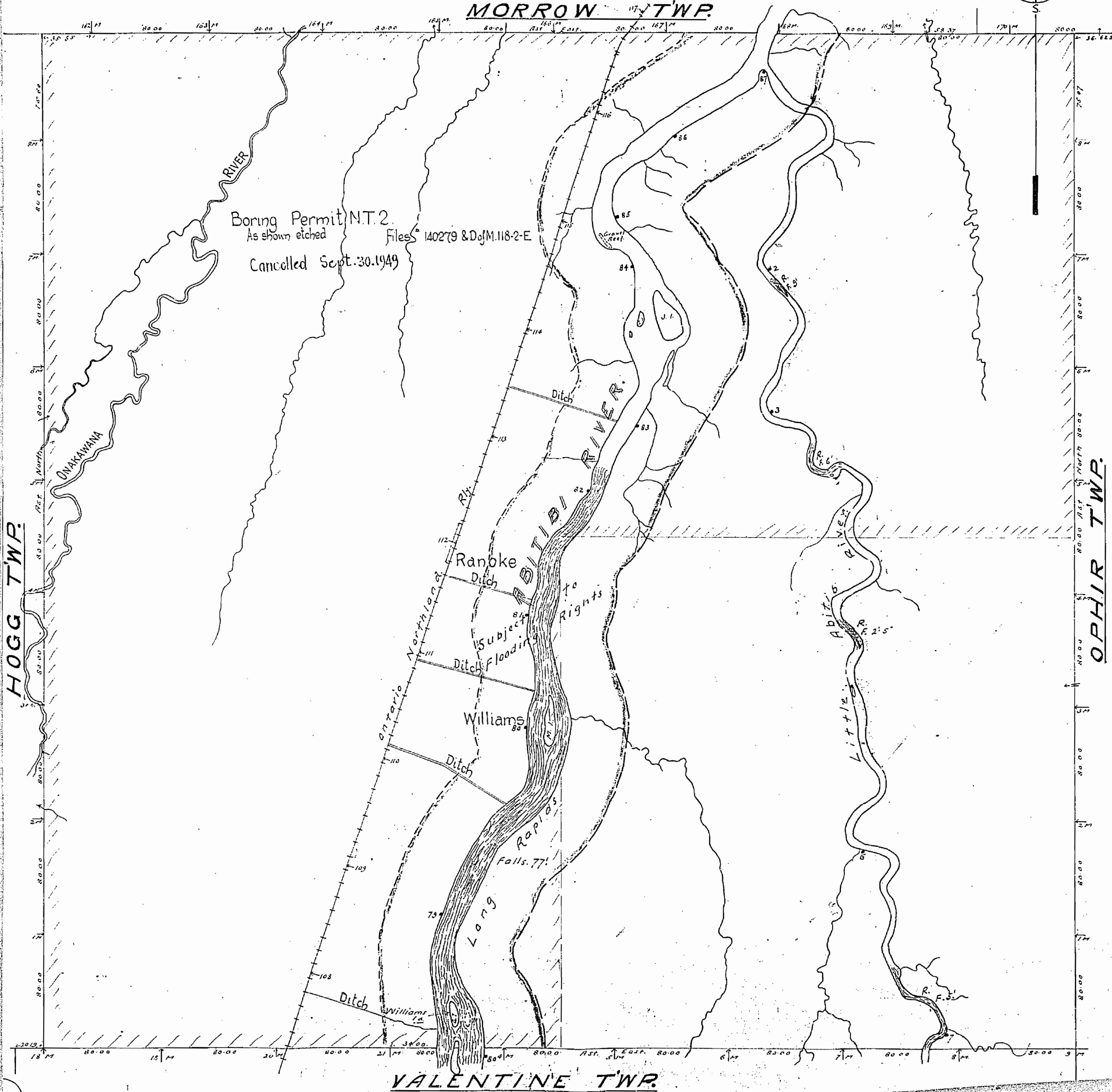
MORROW TWP.

Boring Permit N.T. 2.
As shown etched
Cancelled Sept. 30, 1949
Files 140279 & D of M. 118-2-E

HOGG TWP.

OPHIR TWP.

VALENTINE TWP.



503

M 503

HOBSON TWP.

DISTRICT OF COCHRANE

Scale, 40 chains to an inch.

LEASES LOCATED LAND LICENSE OF OCCUPATION MINING RIGHTS ONLY SURFACE RIGHTS ONLY

NOTE

400' Surface Rights Reservation around all Lakes and Rivers.

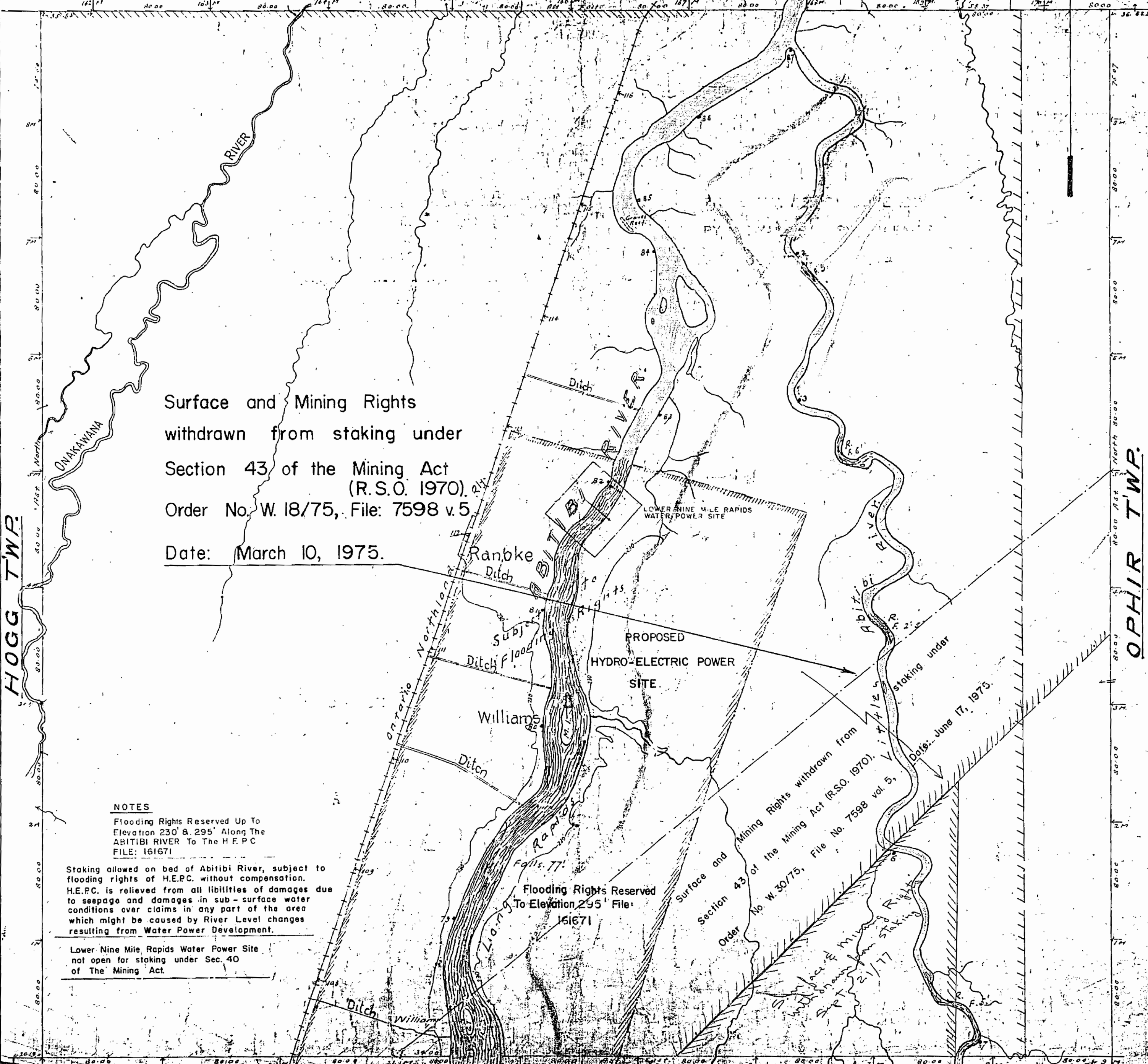
DATE OF ISSUE
JUL 15 1975

RECEIVED
JUL 22 1975
MINISTRY OF NATURAL RESOURCES
SURVEYS AND MAPPING BRANCH



MORROW TWP.

ONTARIO
MINISTRY OF NATURAL RESOURCES
SURVEYS AND MAPPING BRANCH



Surface and Mining Rights withdrawn from staking under Section 43 of the Mining Act (R.S.O. 1970).
Order No. W. 18/75, File: 7598 v.5
Date: March 10, 1975.

PROPOSED HYDRO-ELECTRIC POWER SITE

Surface and Mining Rights withdrawn from Section 43 of the Mining Act (R.S.O. 1970).
Order No. W. 30/75, File No. 7598 vol. 5.
Date: June 17, 1975.

NOTES

Flooding Rights Reserved Up To Elevation 230' & 295' Along The ABITIBI RIVER To The H.E.P.C. FILE: 161671

Staking allowed on bed of Abitibi River, subject to flooding rights of H.E.P.C. without compensation. H.E.P.C. is relieved from all liabilities of damages due to seepage and damages in sub-surface water conditions over claims in any part of the area which might be caused by River Level changes resulting from Water Power Development.

Lower Nine Mile Rapids Water Power Site not open for staking under Sec. 40 of The Mining Act.

Flooding Rights Reserved To Elevation 295' File: 161671

HOGG TWP.

OPHIR TWP.

VALENTINE TWP.

EXCLUSIVE OF LIGNITE
SHOW THUS

PLAN OF HOBSON TWP.

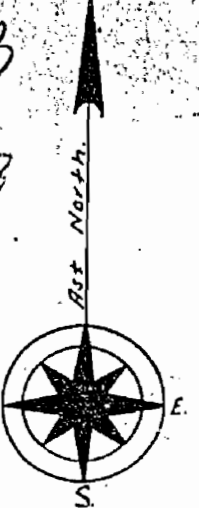
M-503
ORAN
AUG 15/63

PORCUPINE MINING DIVISION

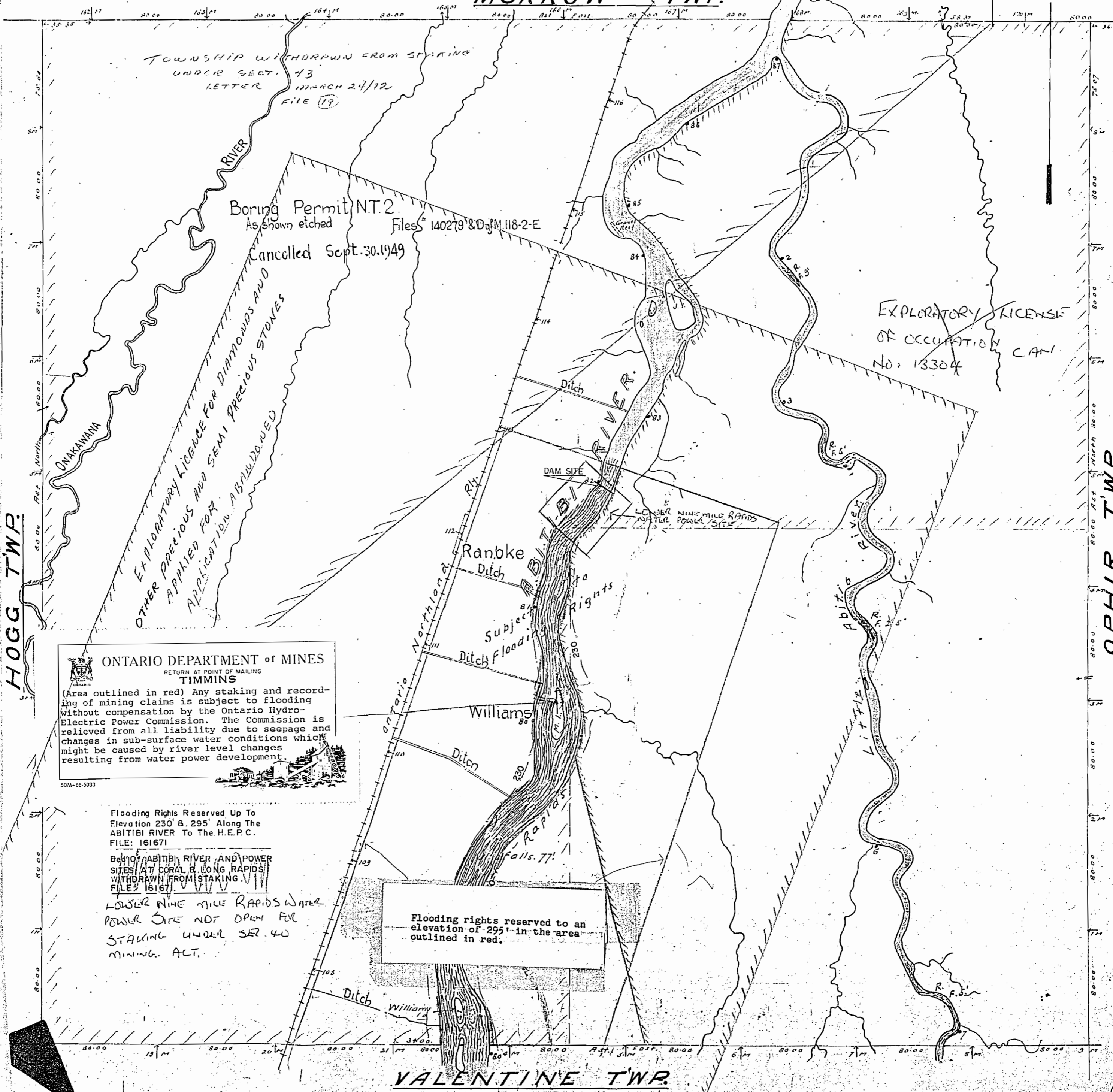
DISTRICT OF COCHRANE

Scale, 40 chains to an inch.

Withdrawn from Staking
ORAN February 28, 1964



MORROW TWP.



TOWNSHIP WITHDRAWN FROM STAKING
UNDER SECT. 43
LETTER MARCH 24/12
FILE (19)

Boring Permit NT. 2.
As shown etched
Cancelled Sept. 30. 1949
Files 140279 & D. J. M. 118-2-E

EXPLORATORY LICENCE FOR DIAMONDS AND
OTHER PRECIOUS AND SEMI PRECIOUS STONES
APPLIED FOR
APPLICATION ABANDONED

EXPLORATORY LICENCE
OF OCCUPATION CAN.
NO. 13304

ONTARIO DEPARTMENT OF MINES
RETURN AT POINT OF MAILING
TIMMINS
(Area outlined in red) Any staking and recording of mining claims is subject to flooding without compensation by the Ontario Hydro-Electric Power Commission. The Commission is relieved from all liability due to seepage and changes in sub-surface water conditions which might be caused by river level changes resulting from water power development.

Flooding Rights Reserved Up To
Elevation 230' & 295' Along The
ABITIBI RIVER To The H.E.P.C.
FILE: 161671

Bed of ABITIBI RIVER AND POWER
SITES AT CORAL & LONG RAPIDS
WITHDRAWN FROM STAKING
FILE: 161671

LOWER NINE MILE RAPIDS WATER
POWER SITE NOT OPEN FOR
STAKING UNDER SECT. 40
MINING ACT.

Flooding rights reserved to an
elevation of 295' in the area
outlined in red.

VALENTINE TWP.

OPHIR TWP.

HOGG TWP.

LEGEND

CANCELLED PATENTED LAND
CROWN LAND SALE
LEASES
LOCATED LAND
LICENSE OF OCCUPATION
MINING RIGHTS ONLY
SURFACE RIGHTS ONLY

NOTE

400' Surface Rights Reservation around all Lakes and Rivers.

HOBSON TWP.

PORCUPINE MINING DIVISION

DISTRICT OF COCHRANE

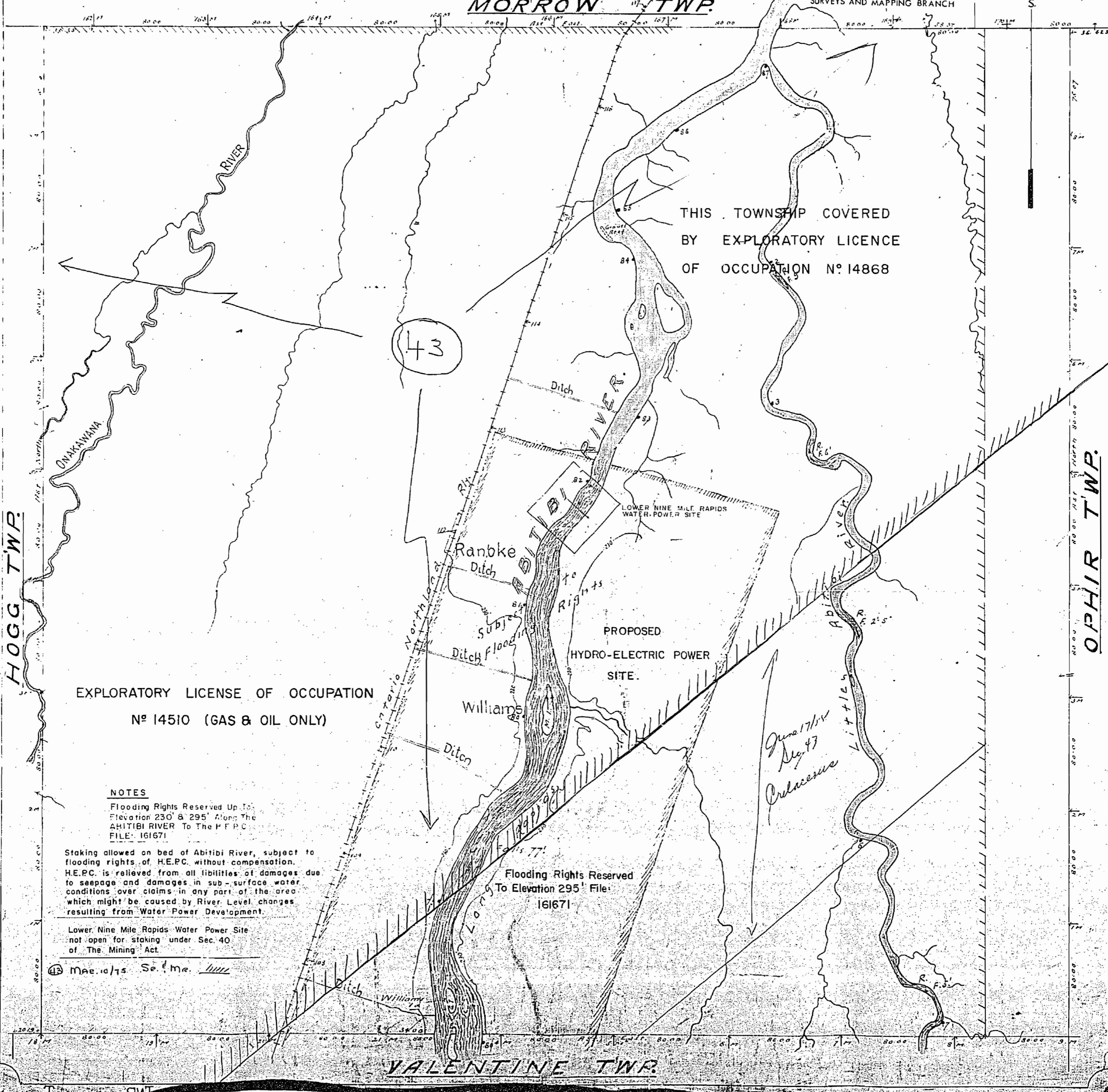
Scale, 40 chains to an inch.

RECEIVED
NOV. 15 1973
AM 7 13 19 10 11 12 1 2 3 14 15 16 PM



ONTARIO
MINISTRY OF NATURAL RESOURCES
SURVEYS AND MAPPING BRANCH

MORROW TWP.



THIS TOWNSHIP COVERED
BY EXPLORATORY LICENCE
OF OCCUPATION N° 14868

EXPLORATORY LICENSE OF OCCUPATION
N° 14510 (GAS & OIL ONLY)

NOTES

Flooding Rights Reserved Up To
Elevation 230' & 295' Along The
ABITIBI RIVER To The H.E.P.C.
FILE: 161671

Staking allowed on bed of Abitibi River, subject to
flooding rights of H.E.P.C. without compensation.
H.E.P.C. is relieved from all liabilities of damages due
to seepage and damages in sub-surface water
conditions over claims in any part of the area
which might be caused by River Level changes
resulting from Water Power Development.

Lower Nine Mile Rapids Water Power Site
not open for staking under Sec. 40
of The Mining Act.

Flooding Rights Reserved
To Elevation 295' File
161671

*June 17/74
Reg. 43
Culverhouse*

Mac 10/75 Se. me. *lllll*

VALENTINE TWP.