

M.1194

ONTARIO

MINISTRY OF NATURAL RESOURCES  
SURVEYS AND MAPPING BRANCH

# HOLLINGER TP.

(Former TP 12)

## SUDBURY DISTRICT

PORCUPINE — MINING DIVISION

Scale: - 40 Chains = 1 Inch

THE INFORMATION THAT APPEARS ON THIS MAP HAS BEEN COMPILED FROM VARIOUS SOURCES, AND ACCURACY IS NOT GUARANTEED. THOSE WISHING TO STAKE MINING CLAIMS SHOULD CONSULT WITH THE MINING RECORDER, MINISTRY OF NORTHERN DEVELOPMENT AND MINES, FOR ADDITIONAL INFORMATION ON THE STATUS OF THE LANDS SHOWN HEREON.

(R) Sec. 35  
W-LL P238/99 DWT. May 17/99 MFS

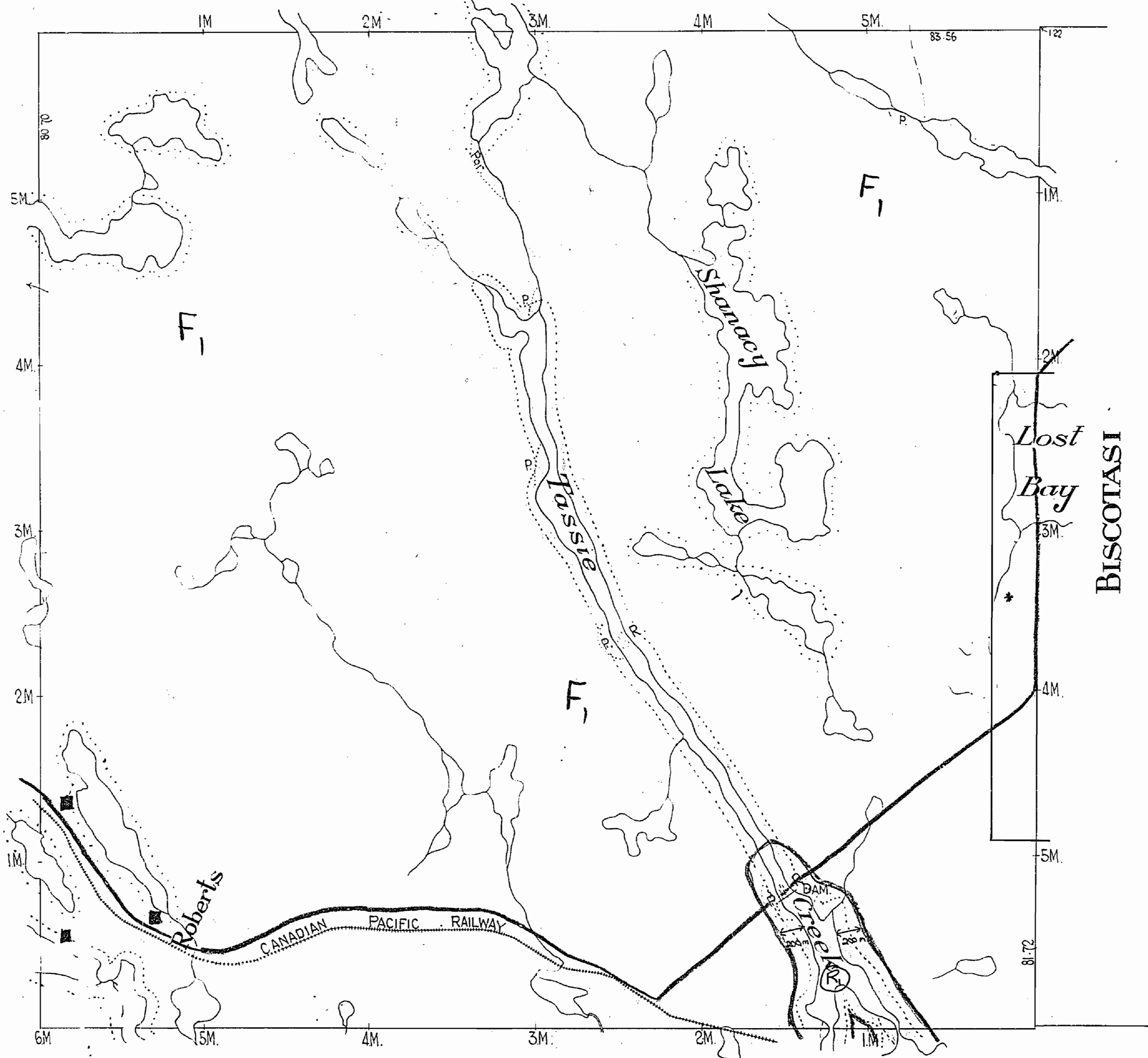
\* MINING AND SURFACE RIGHT WITHDRAWN UNDER SECTION 36 OF THE MINING ACT R.S.O. 1970 ORDER #2/89 DATED JUNE 4, 1989

F, THIS TWP. IS SUBJECT TO FORESTRY ACTIVITY IN: 1994/95  
1995/96

ALCONA

JOFFRE

BISCOTASI



400' reservation by Dept. of L. & F. round certain lakes shown hereon thus

MARGARET TP. M.852


■ A.U.P.

# TWP 12.

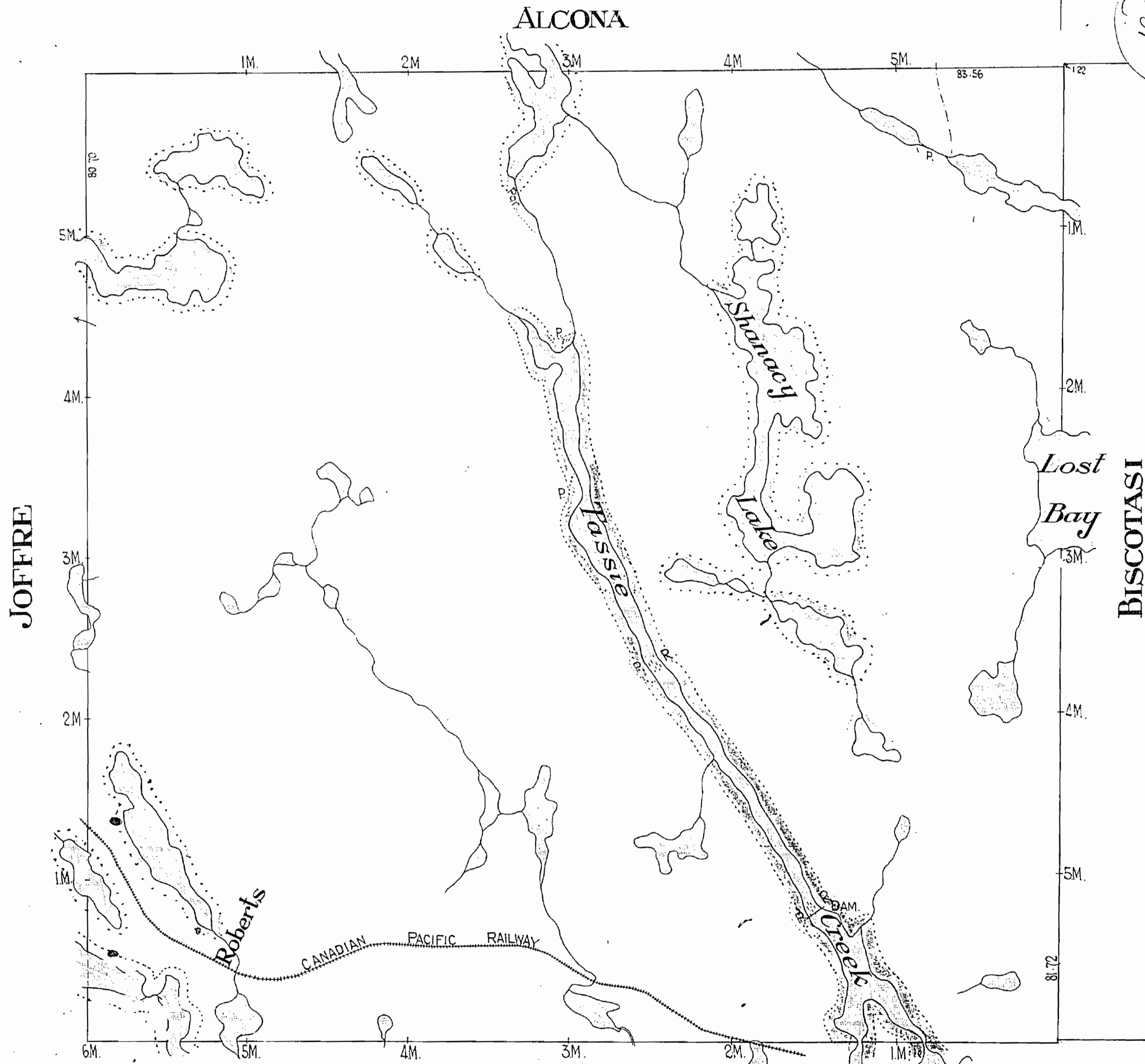
SUBBURY DISTRICT

Scale: - 40 Chains = 1 Inch

*m. #1194*  
*HOLLINGER*



1916



TWP 10.

*400' reservation by Dept of L. & F. round certain lakes shown hereon thus ~~XXXXXX~~*

● L.U.P.