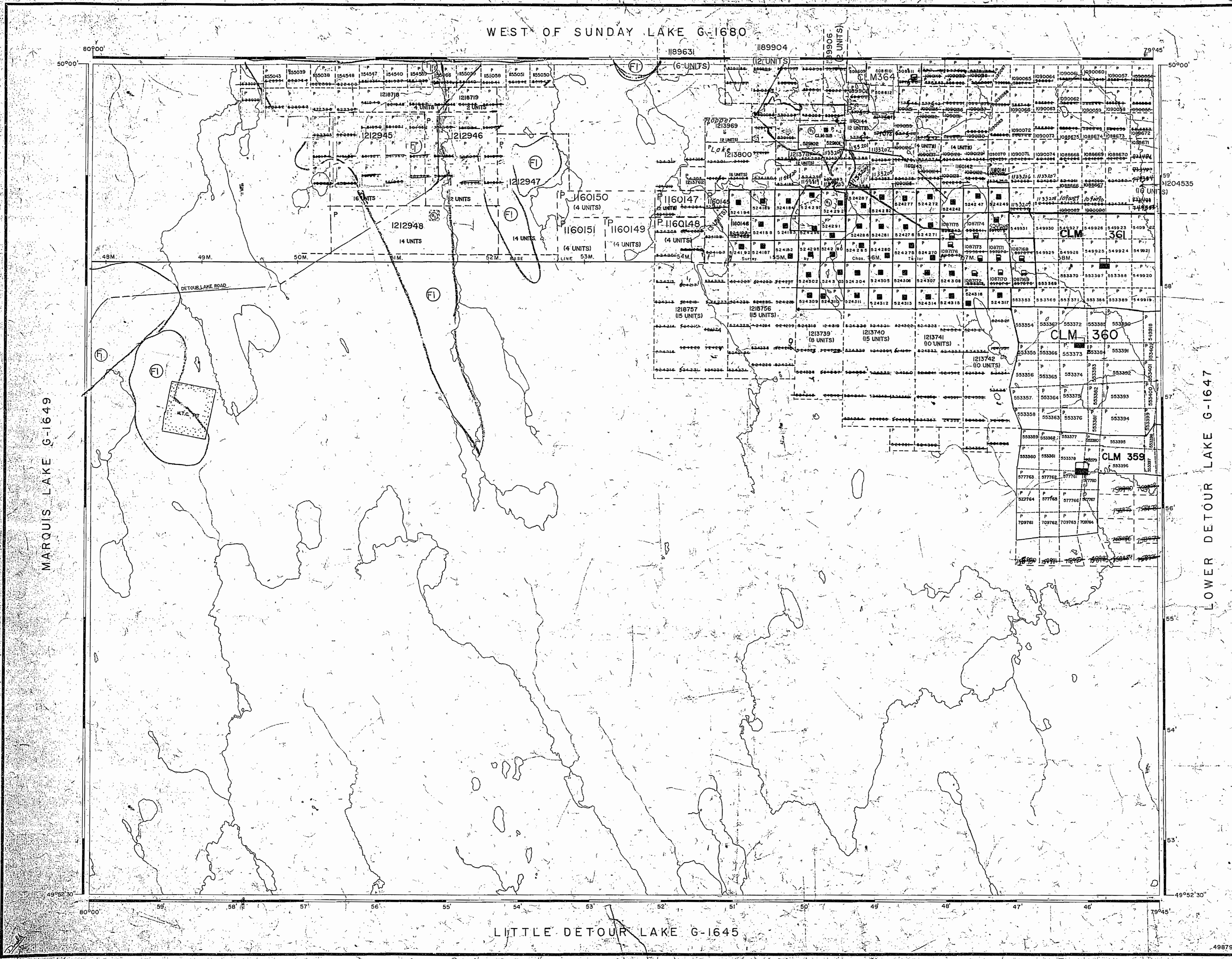


G-1636

HOPPER LAKE

G-1636

TRIM LINE



REFERENCES

AREAS WITHDRAWN FROM DISPOSITION

M.R.O. - MINING RIGHTS ONLY
 S.R.O. - SURFACE RIGHTS ONLY
 M. + S. - MINING AND SURFACE RIGHTS

Description Order No. Date Disposition File
 RE-OPENED BY NRD 27/85 22/07/85 S.R.O.
 189511

THIS TWP. IS SUBJECT TO FORESTRY ACTIVITIES IN 1994/95 FURTHER INFORMATION AVAILABLE ON FILE.

THIS TOWNSHIP IS SUBJECT TO FORESTRY OPERATIONS IN 1996/97 FURTHER INFORMATION ON FILE

SAND AND GRAVEL

① QUARRY PERMIT

④ Withdrawn S.R.O. Section 43
 Quarry permit area
 Received Aug. 16/83

THE INFORMATION THAT APPEARS ON THIS MAP HAS BEEN COMPILED FROM VARIOUS SOURCES AND ACCURACY IS NOT GUARANTEED - THOSE WISHING TO STAKE MINING CLAIMS SHOULD CONSULT WITH THE MINING RECORDER, MINISTRY OF NORTHERN DEVELOPMENT AND MINES FOR ADDITIONAL INFORMATION ON THE STATUS OF THE LANDS SHOWN HEREON.

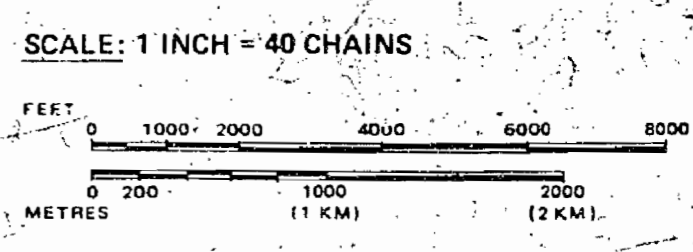
LEGEND

- HIGHWAY AND ROUTE No.
- OTHER ROADS
- TRAILS
- SURVEYED LINES: TOWNSHIPS, BASE LINES, ETC.
- LOTS, MINING CLAIMS, PARCELS, ETC.
- UNSURVEYED LINES: LOT LINES
- PARCEL BOUNDARY MINING CLAIMS ETC.
- RAILWAY AND RIGHT OF WAY
- UTILITY LINES - NON-PERENNIAL STREAM
- FLOODING OR FLOODING RIGHTS
- SUBDIVISION OR COMPOSITE PLAN RESERVATIONS
- ORIGINAL SHORELINE MARSH OR MUSKEG
- MINES
- TRAVERSE MONUMENT

DISPOSITION OF CROWN LANDS

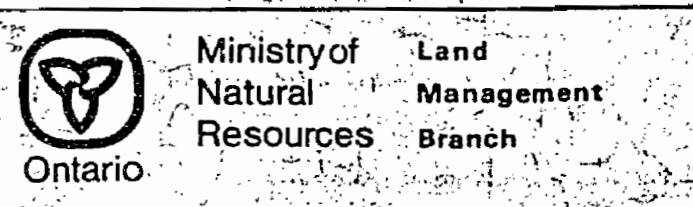
TYPE OF DOCUMENT	SYMBOL
PATENT, SURFACE & MINING RIGHTS	●
" SURFACE RIGHTS ONLY	○
" MINING RIGHTS ONLY	○
LEASE, SURFACE & MINING RIGHTS	■
" SURFACE RIGHTS ONLY	■
" MINING RIGHTS ONLY	■
LICENCE OF OCCUPATION	▼
ORDER-IN-COUNCIL	OC
RESERVATION	○
CANCELLED	○
SAND & GRAVEL	○

NOTE: MINING RIGHTS IN PARCELS PATENTED PRIOR TO MAY 6, 1913, VESTED IN ORIGINAL PATENTEES BY THE PUBLIC LANDS ACT, R.S.O. 1970, CHAP. 360, SEC. 63, SUBSEC. 1.



DATE OF ISSUE
 MAY 14 1998
 PROVINCIAL RECORDING OFFICE - SUDBURY

AREA
HOPPER LAKE
 M.N.R. ADMINISTRATIVE DISTRICT
 COCHRANE
 MINING DIVISION
 PORCUPINE
 LAND TITLES / REGISTRY DIVISION
 COCHRANE



Date: DECEMBER 1982
 Number: **G-1636**

AREA OF

HOPPER LAKE

DISTRICT OF
COCHRANE
Porcupine
LARDER LAKE
MINING DIVISION

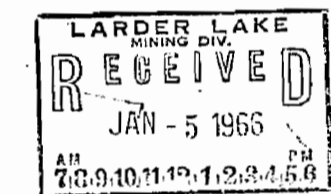
SCALE: 1-INCH 40 CHAINS

LEGEND

- PATENTED LAND (P)
- CROWN LAND SALE (CS)
- LEASES (L)
- LOCATED LAND (L)
- LICENSE OF OCCUPATION (L.O.)
- MINING RIGHTS ONLY (M.R.O.)
- SURFACE RIGHTS ONLY (S.R.O.)
- ROADS (—)
- IMPROVED ROADS (—)
- KING'S HIGHWAYS (—)
- RAILWAYS (—)
- POWER LINES (—)
- MARSH OR MUSKEG (—)
- MINES (—)
- CANCELLED (—)

NOTES

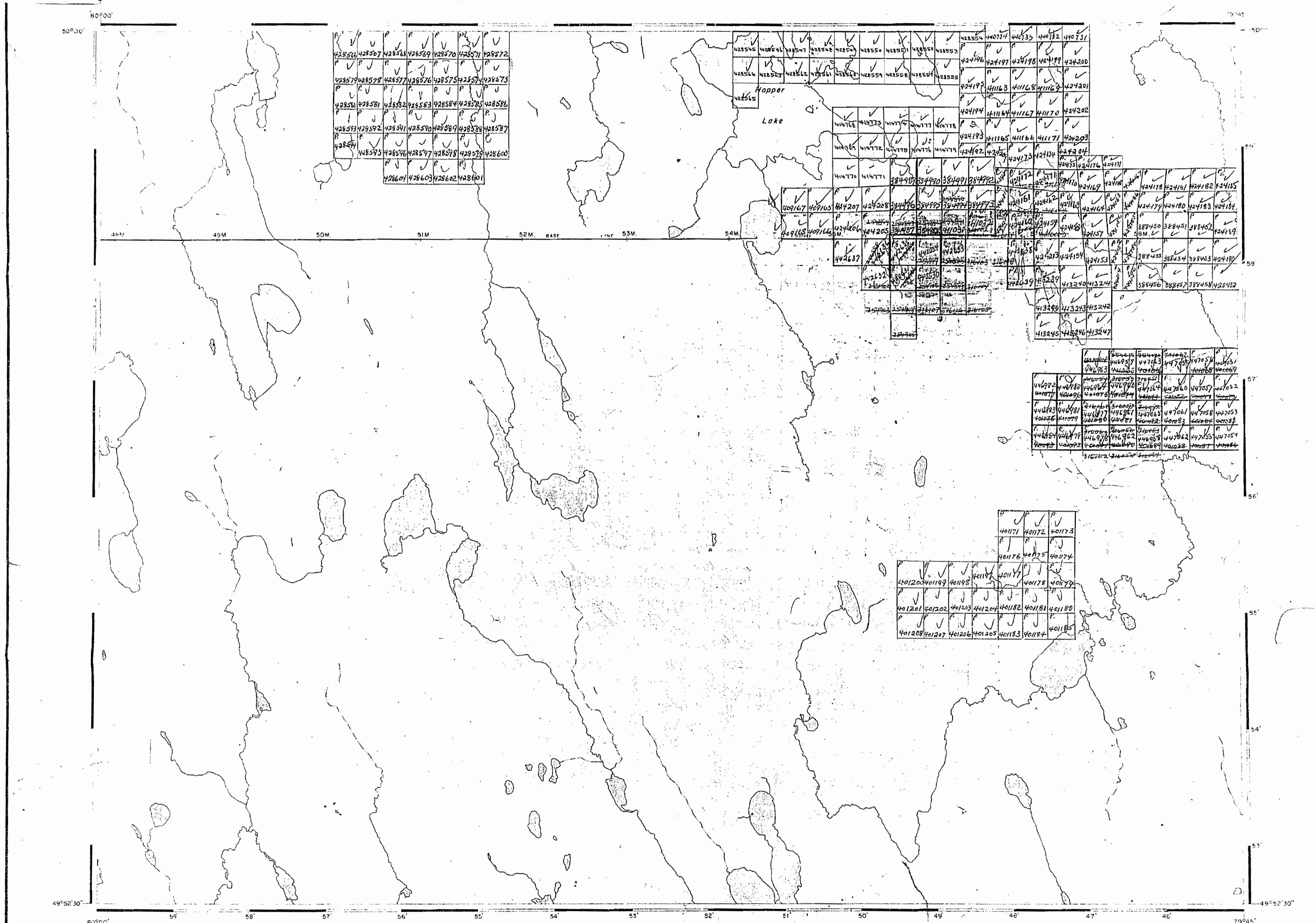
400' Reserve around all Lakes and Rivers to Dept. of Lands & Forests.

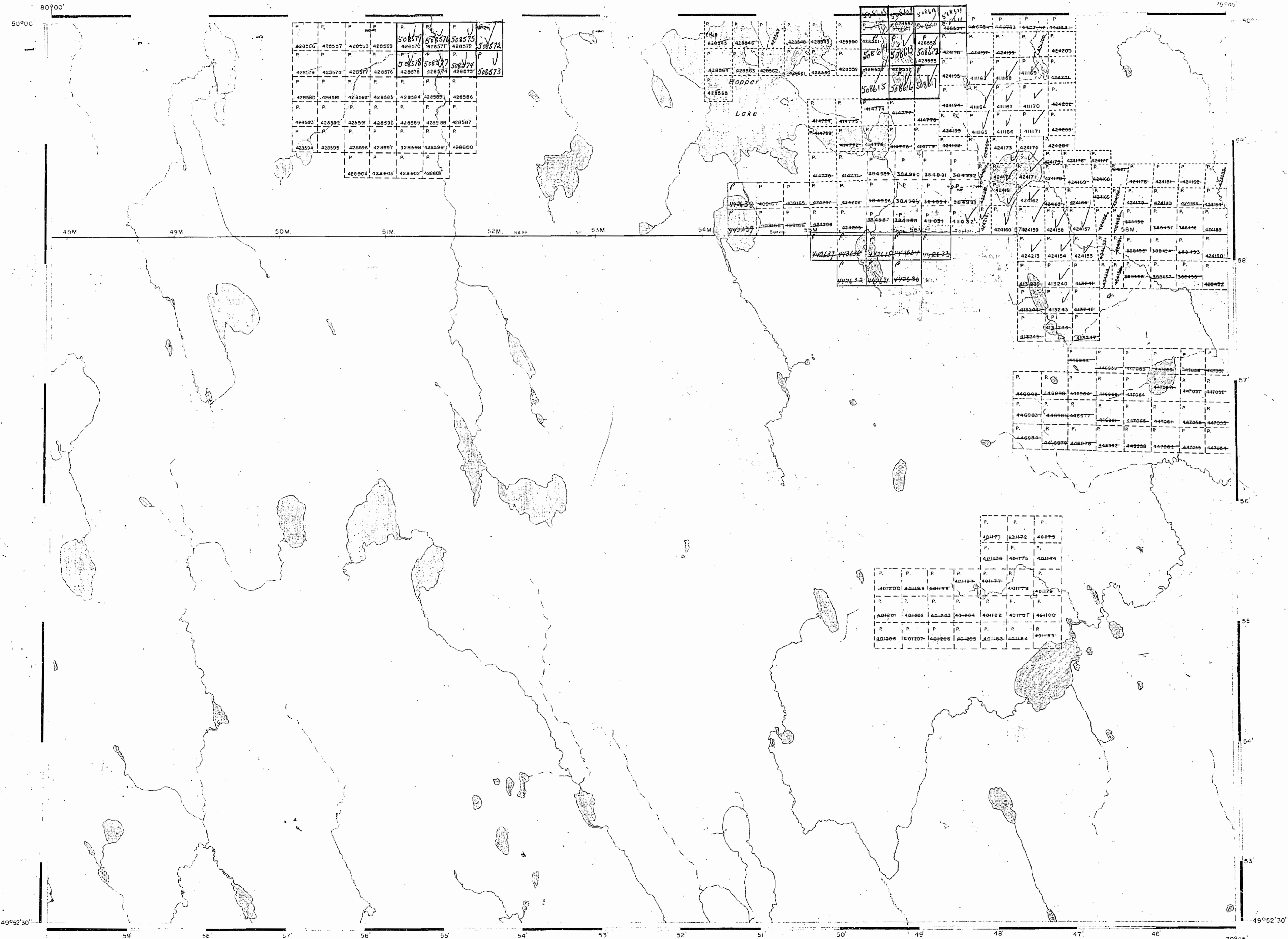


PLAN NO. -M.2601

DEPARTMENT OF MINES

- ONTARIO -





AREA OF
HOPPER LAKE
 DISTRICT OF
 COCHRANE
 PORCUPINE
 MINING DIVISION
 SCALE: 1-INCH = 40 CHAINS

LEGEND

PATENTED LAND	(P)
CROWN LAND SALE	C.S
LEASES	(L)
LOCATED LAND	Loc
LICENSE OF OCCUPATION	L.O
MINING RIGHTS ONLY	M.R.O
SURFACE RIGHTS ONLY	S.R.O
ROADS	(Road symbol)
IMPROVED ROADS	(Road symbol)
KING'S HIGHWAYS	(Road symbol)
RAILWAYS	(Railway symbol)
POWER LINES	(Power line symbol)
MARSH OR MUSKEG	(Marsh symbol)
MINES	(Mine symbol)
CANCELLED	(X symbol)

NOTES
 400' Reserve around all Lakes and Rivers
 to Dept. of Lands & Forests.

DATE OF ISSUE
MAR 26 1976
 SURVEYS AND MAPPING
 BRANCH

PORCUPINE MINING DIVISION
RECEIVED
 MAR 31 1976
 AM 7 3 9 10 11 12 1 2 3 4 5 6 PM

NATIONAL TOPOGRAPHIC SERIES 32 E 13
PLAN NO. - M.2601
 ONTARIO
 MINISTRY OF NATURAL RESOURCES,
 SURVEYS AND MAPPING BRANCH

G-1636

HOPPER LAKE

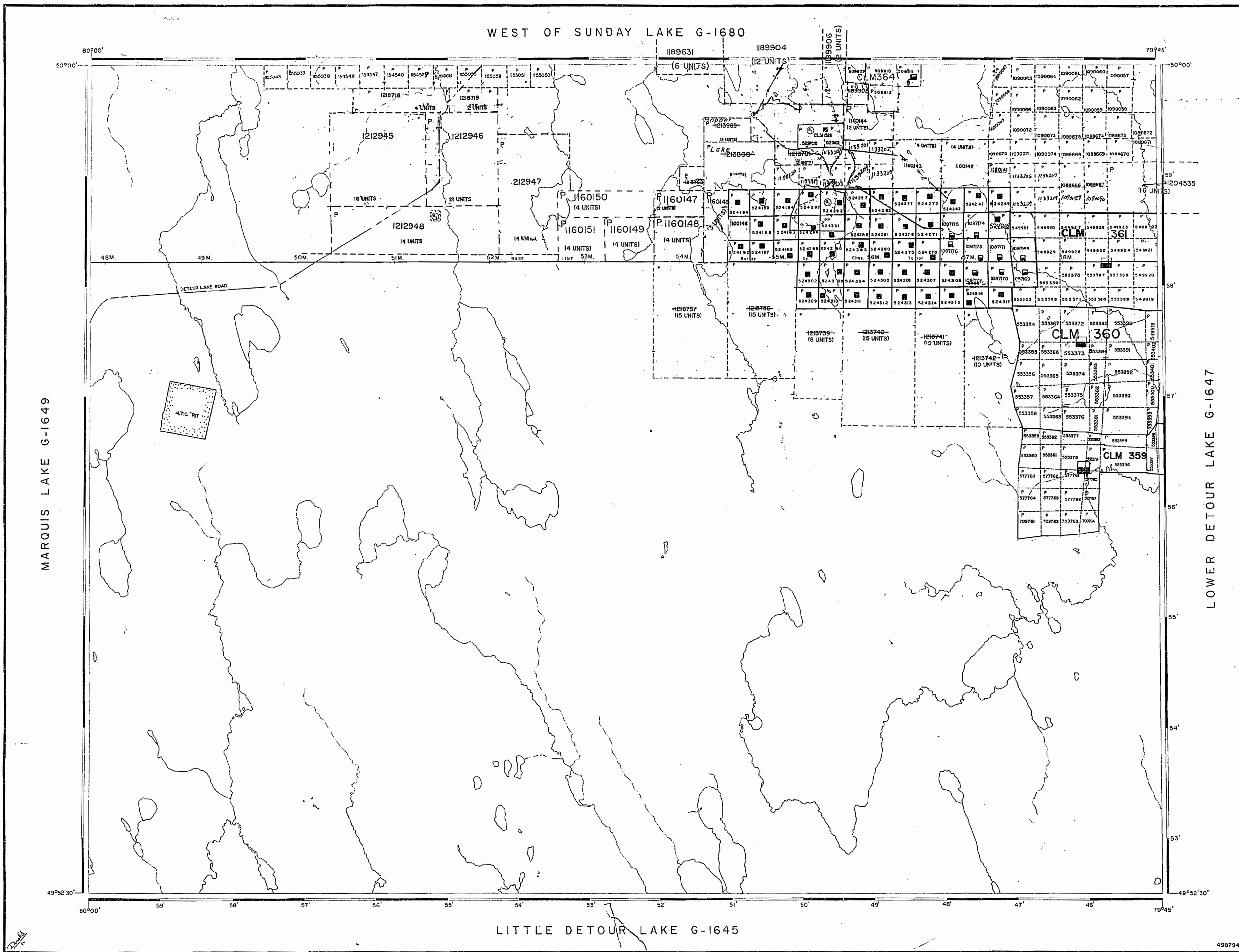
G-1636

G-1636

HOPPER LAKE

G-1636

TRIM LINE



REFERENCES

AREAS WITHDRAWN FROM DISPOSITION
 M.R.O. - MINING RIGHTS ONLY
 S.R.O. - SURFACE RIGHTS ONLY
 M.+S. - MINING AND SURFACE RIGHTS

DESCRIPTION Order No. Date Disposition File
 RE-OPENED BY MRO 27/85 22/07/85 S.R.O.

THIS TWP. IS SUBJECT TO FORESTRY ACTIVITIES IN 1994/95 FURTHER INFORMATION AVAILABLE ON FILE.

THIS TOWNSHIP IS SUBJECT TO FORESTRY OPERATIONS IN 1996/97 FURTHER INFORMATION ON FILE.

SAND AND GRAVEL

QUARRY PERMIT

Withdrawn S.R.O. Section 43
 Quarry permit area
 Received Aug. 16/83

THE INFORMATION THAT APPEARS ON THIS MAP HAS BEEN COMPILED FROM VARIOUS SOURCES AND ACCURACY IS NOT GUARANTEED. THOSE WISHING TO STAKE MINING CLAIMS SHOULD CONSULT WITH THE MINING RECORDER, MINISTRY OF NORTHERN DEVELOPMENT AND MINES, FOR ADDITIONAL INFORMATION ON THE STATUS OF THE LANDS SHOWN HEREON.

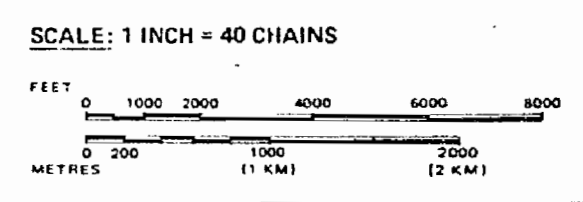
LEGEND

- HIGHWAY AND ROUTE No.
- OTHER ROADS
- TRAILS
- SURVEYED LINES: TOWNSHIPS, BASE LINES, ETC.
- LOTS, MINING CLAIMS, PARCELS, ETC.
- UNSURVEYED LINES: LOT LINES
- PARCEL BOUNDARY
- MINING CLAIMS ETC.
- RAILWAY AND RIGHT OF WAY
- UTILITY LINES
- NON-PERENNIAL STREAM
- FLOODING OR FLOODING RIGHTS
- SUBDIVISION OR COMPOSITE PLAN
- RESERVATIONS
- ORIGINAL SHORELINE
- MARSH OR MUSKEG
- MINES
- TRAVERSE MONUMENT
- L.U.P.

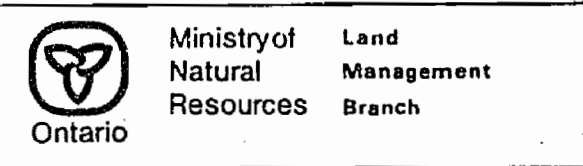
DISPOSITION OF CROWN LANDS

TYPE OF DOCUMENT	SYMBOL
PATENT, SURFACE & MINING RIGHTS	
" SURFACE RIGHTS ONLY	
" MINING RIGHTS ONLY	
LEASE, SURFACE & MINING RIGHTS	
" SURFACE RIGHTS ONLY	
" MINING RIGHTS ONLY	
LICENCE OF OCCUPATION	
ORDER-IN-COUNCIL	
RESERVATION	
CANCELLED	
SAND & GRAVEL	

NOTE: MINING RIGHTS IN PARCELS PATENTED PRIOR TO MAY 6, 1913, VESTED IN ORIGINAL PATENTEE BY THE PUBLIC LANDS ACT, R.S.O. 1970, CHAP. 340, SEC. 63, SUBSEC. 1.



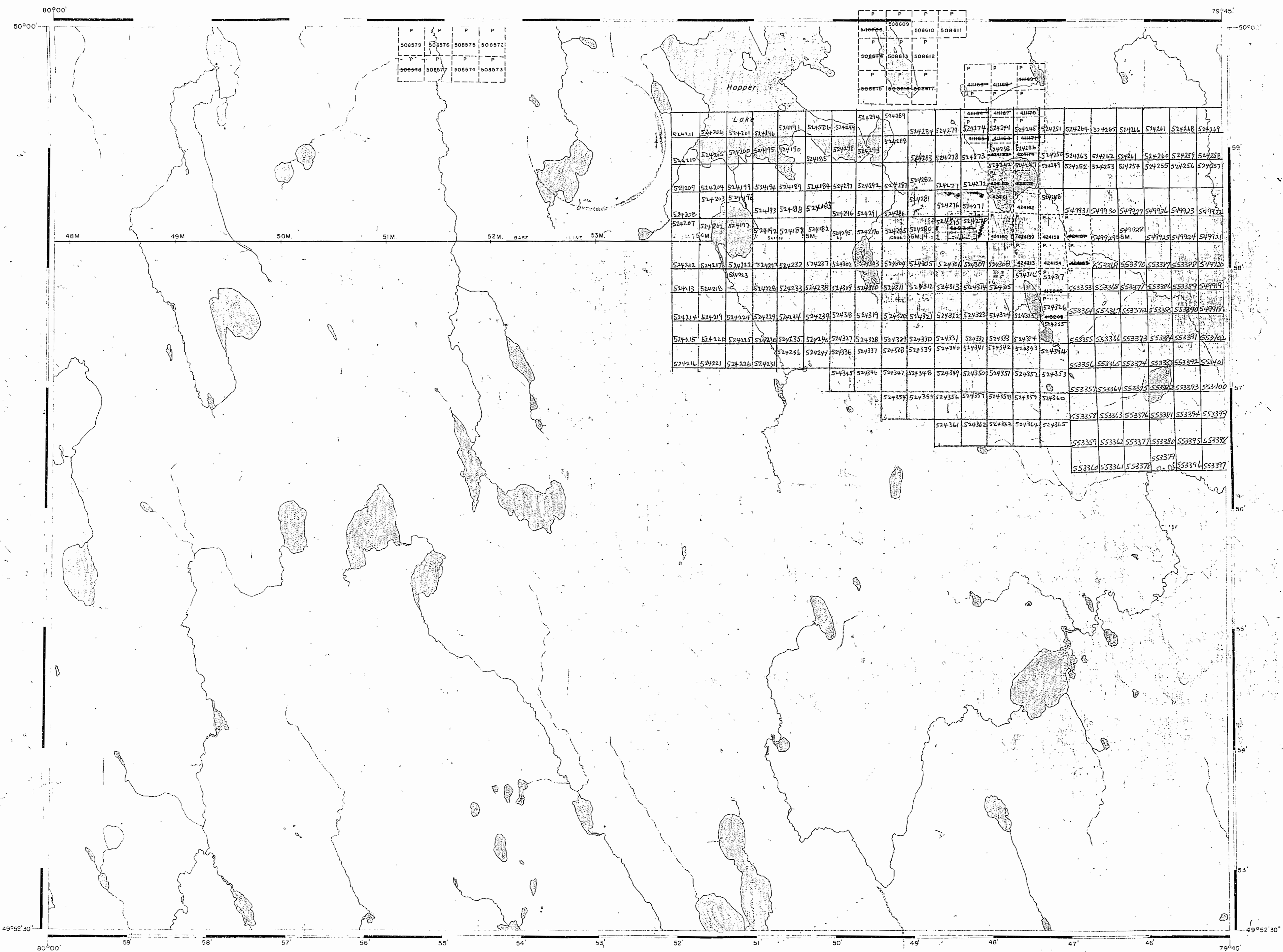
AREA
HOPPER LAKE
 M.N.R. ADMINISTRATIVE DISTRICT
 COCHRANE
 MINING DIVISION
 PORCUPINE
 LAND TITLES / REGISTRY DIVISION
 COCHRANE



Date: DECEMBER 1982
 Number: **G-1636**

TRIM LINE

498794



AREA OF
HOPPER LAKE

DISTRICT OF
COCHRANE

PORCUPINE
MINING DIVISION

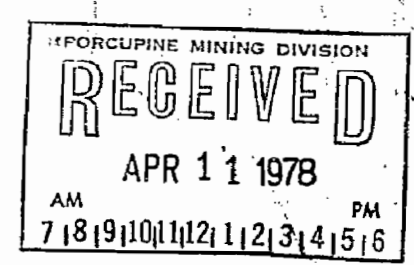

SCALE: 1 INCH = 40 CHAINS

LEGEND

- PATENTED LAND (P)
- CROWN LAND SALE (C.S.)
- LEASES (L)
- LOCATED LAND (Loc.)
- LICENSE OF OCCUPATION (L.O.)
- MINING RIGHTS ONLY (M.R.O.)
- SURFACE RIGHTS ONLY (S.R.O.)
- ROADS
- IMPROVED ROADS
- KING'S HIGHWAYS
- RAILWAYS
- POWER LINES
- MARSH OR MUSKEG
- MINES
- CANCELLED

NOTES

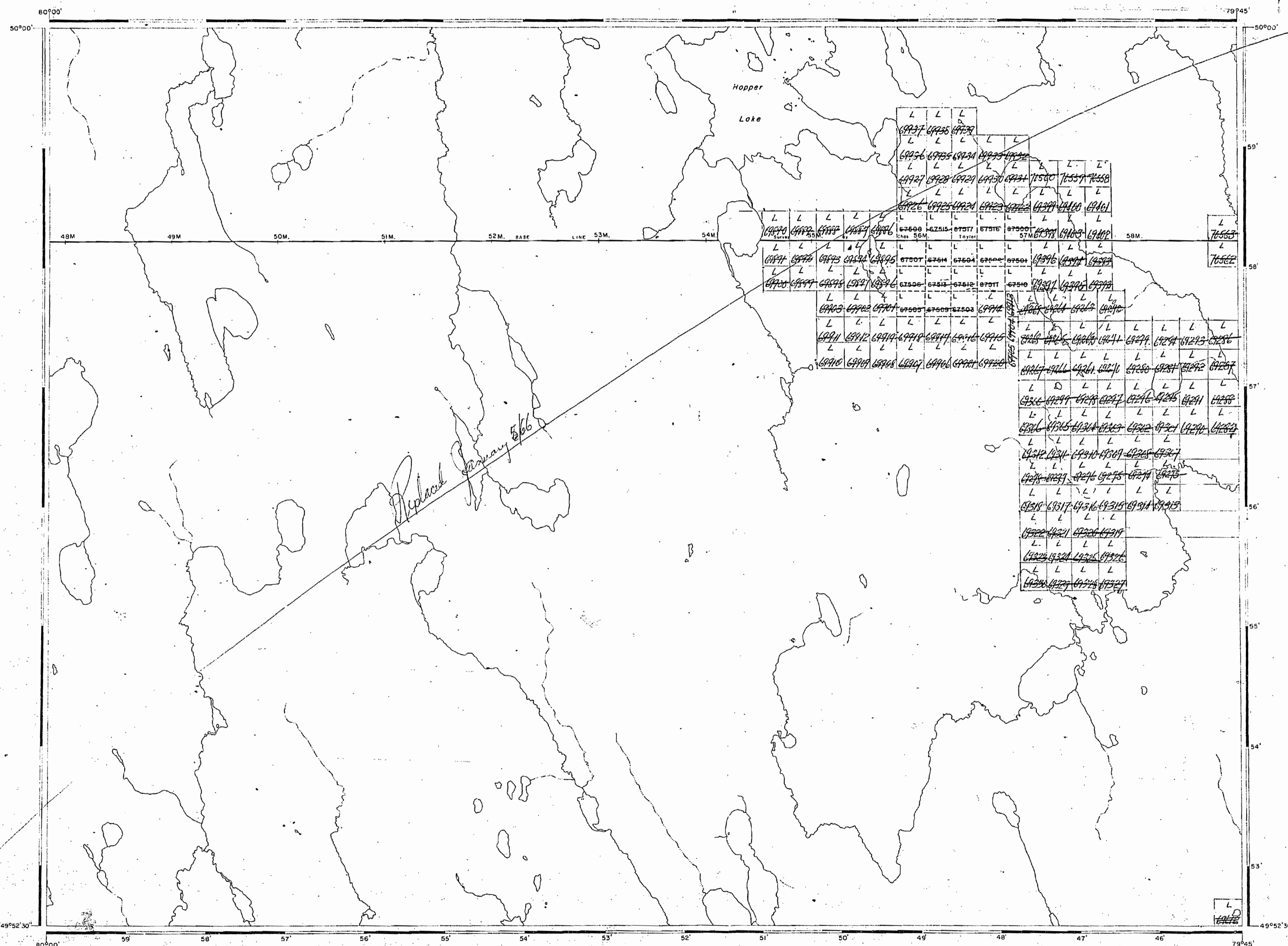
400' Reserve around all Lakes and Rivers
to Dept. of Lands & Forests.



NATIONAL TOPOGRAPHIC SERIES 32 E 13

PLAN NO. **M.2601**

ONTARIO
MINISTRY OF NATURAL RESOURCES
SURVEYS AND MAPPING BRANCH



AREA OF
HOPPER LAKE

DISTRICT OF
COCHRANE

LARDER LAKE
MINING DIVISION

SCALE: 1-INCH = 40 CHAINS

LEGEND

- PATENTED LAND (P)
- CROWN LAND SALE (CS)
- LEASES (L)
- LOCATED LAND (Loc)
- LICENSE OF OCCUPATION (LO)
- MINING RIGHTS ONLY (MRO)
- SURFACE RIGHTS ONLY (SRO)
- ROADS
- IMPROVED ROADS
- KING'S HIGHWAYS
- RAILWAYS
- POWER LINES
- MARSH OR MUSKEG
- MINES
- CANCELLED

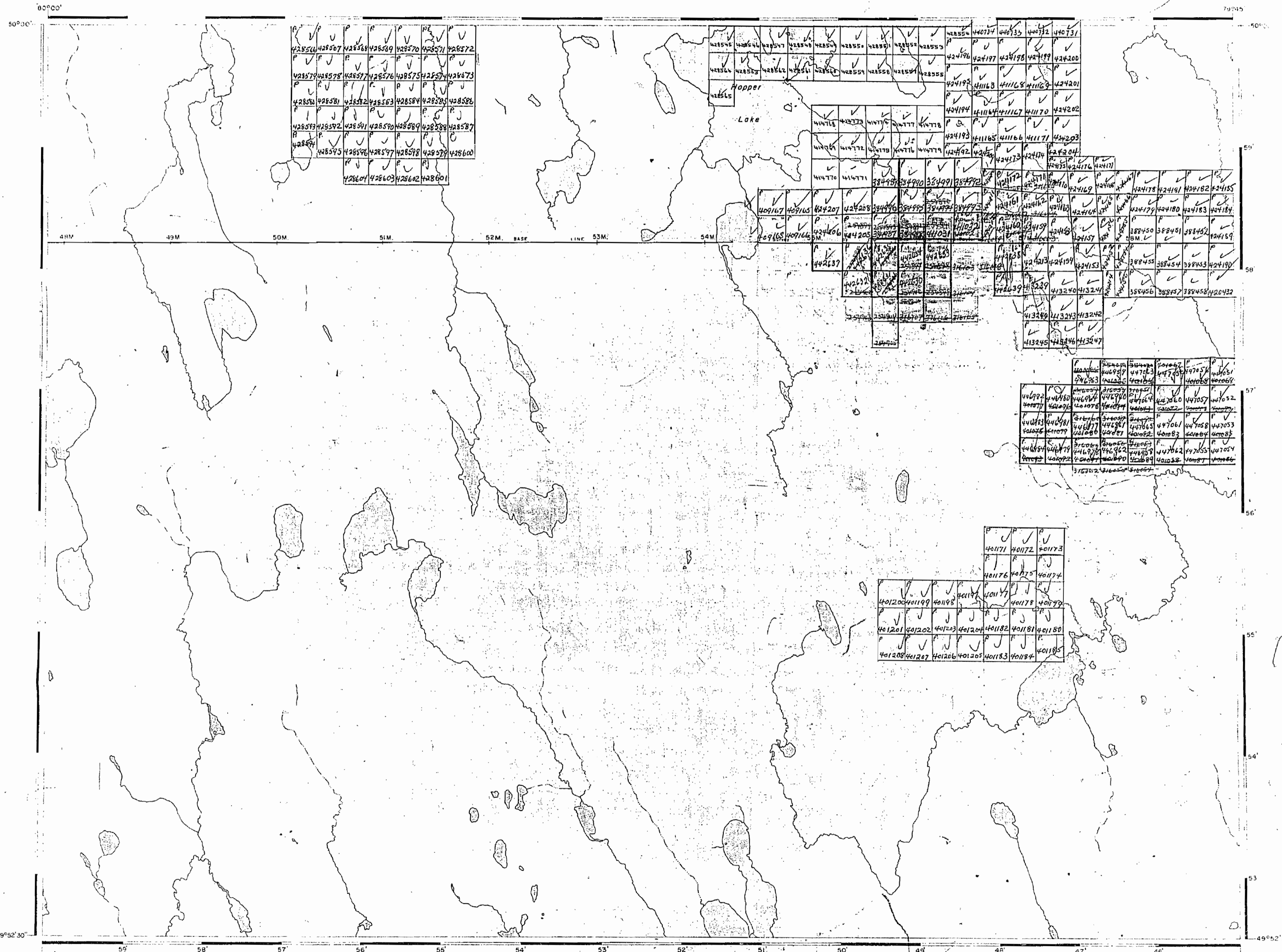
NOTES

400' Reserve around all Lakes and Rivers
to Dept. of Lands & Forests.

MINING RECORDER
RECEIVED
OCT 11 1938
SWASTIKA - ONT.

PLAN NO. - M.2601

DEPARTMENT OF MINES
- ONTARIO -



AREA OF
HOPPER LAKE

DISTRICT OF
COCHRANE
Porcupine
LARDER LAKE
MINING DIVISION

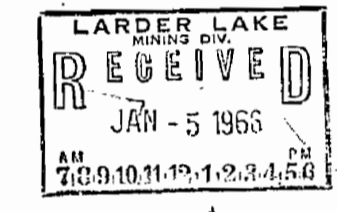
SCALE: 1-INCH 40 CHAINS

LEGEND

- PATENTED LAND (P)
- CROWN LAND SALE (C)
- LEASES (L)
- LOCATED LAND (M)
- LICENSE OF OCCUPATION (O)
- MINING RIGHTS ONLY (MRO)
- SURFACE RIGHTS ONLY (SRU)
- ROADS (R)
- IMPROVED ROADS (IR)
- KING'S HIGHWAYS (KH)
- RAILWAYS (R)
- POWER LINES (P)
- MARSH OR MUSKEG (M)
- MINES (M)
- CANCELLED (C)

NOTES

400' Reserve around all Lakes and Rivers
to Dept. of Lands & Forests.



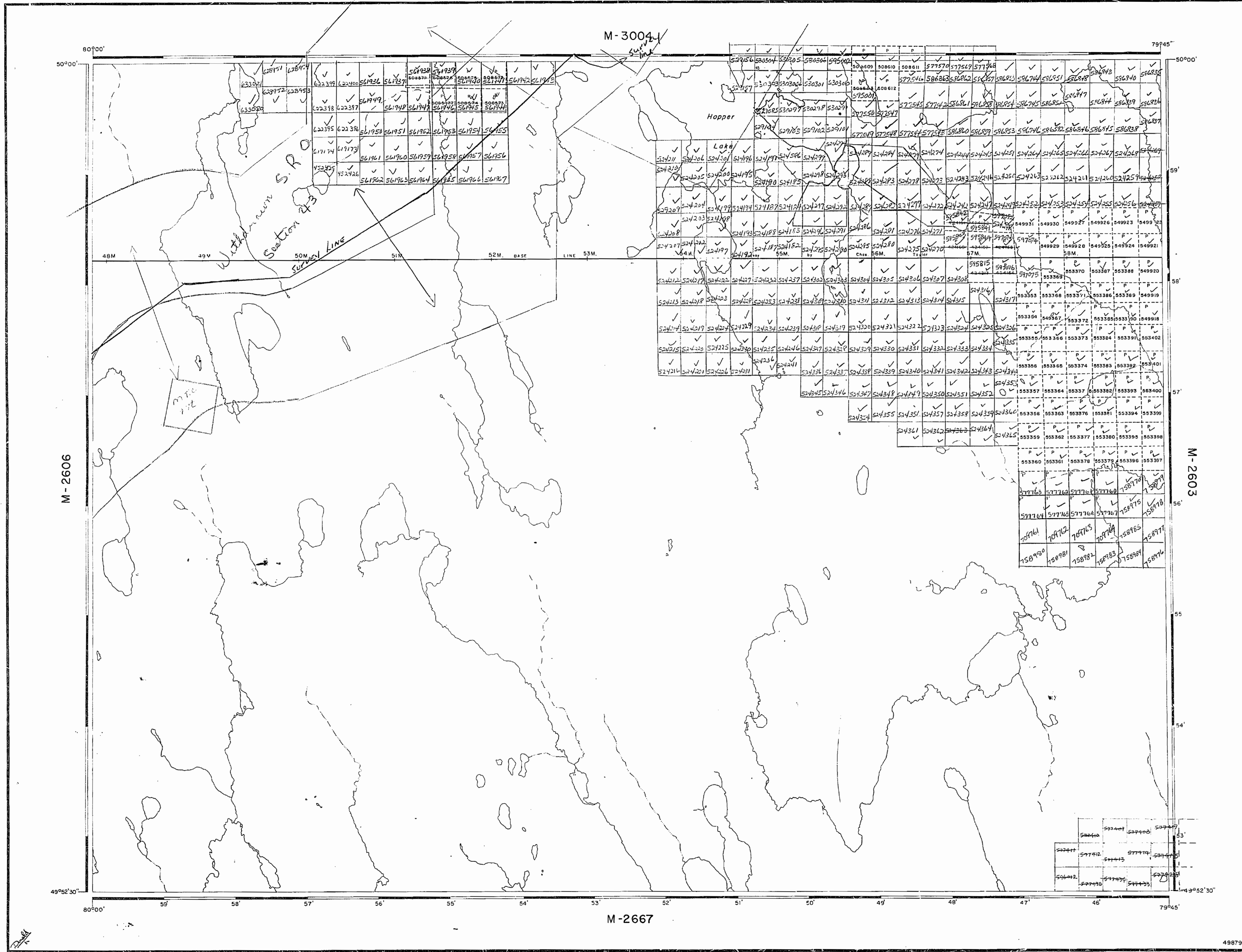
PLAN NO. -M.2601

DEPARTMENT OF MINES
- ONTARIO -

1025.M

HOPPER LAKE

1025.M



AREA OF
HOPPER LAKE
 DISTRICT OF
 COCHRANE
 PORCUPINE
 MINING DIVISION
 SCALE: 1-INCH = 40 CHAINS

LEGEND

PATENTED LAND	Ⓟ
CROWN LAND SALE	Ⓞ
LEASES	Ⓢ
LOCATED LAND	Ⓛ
LICENSE OF OCCUPATION	Ⓛ
MINING RIGHTS ONLY	M R O
SURFACE RIGHTS ONLY	S R O
ROADS	—
IMPROVED ROADS	—
KING'S HIGHWAYS	—
RAILWAYS	—
POWER LINES	—
MARSH OR MUSKEG	—
MINES	Ⓧ
CANCELLED	Ⓧ

NOTES
 400' Reserve around all Lakes and Rivers to Dept. of Lands & Forests.
 (43) Withdrawn S.R.O. SECTION 43
 • R.U.P.
 — Quarry permit area.

Replaced Aug. 16/83
 Received May 1/80
PLAN NO. - M.2601
 CANADIAN
 MINISTRY OF NATURAL RESOURCES
 SURVEYS AND MAPPING BRANCH