

# HOWEY

OFFICE USE ONLY

## DISTRICT OF SUDBURY

SCALE: 40 CHAINS = 1 INCH.

### HAENTSCHEL

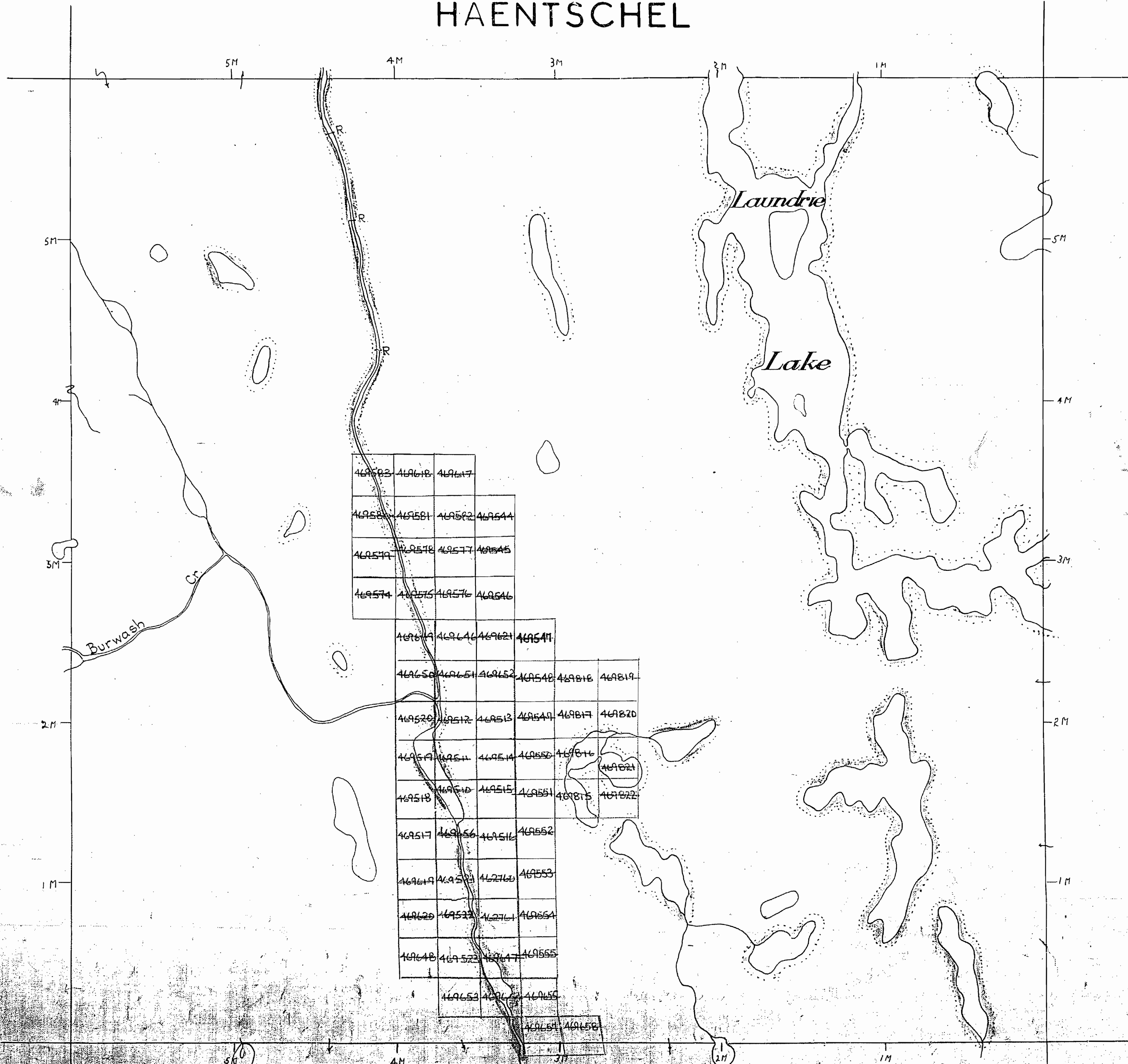
IN SERVICE 1965 08 27 -V-

#### NOTE

400' Surface Rights Reservation  
around all Lakes and Rivers.

COTTON


MARCONI



GRIGG

HOWEY





Ministry of  
Natural  
Resources

Ministry of  
Northern Development  
and Mines

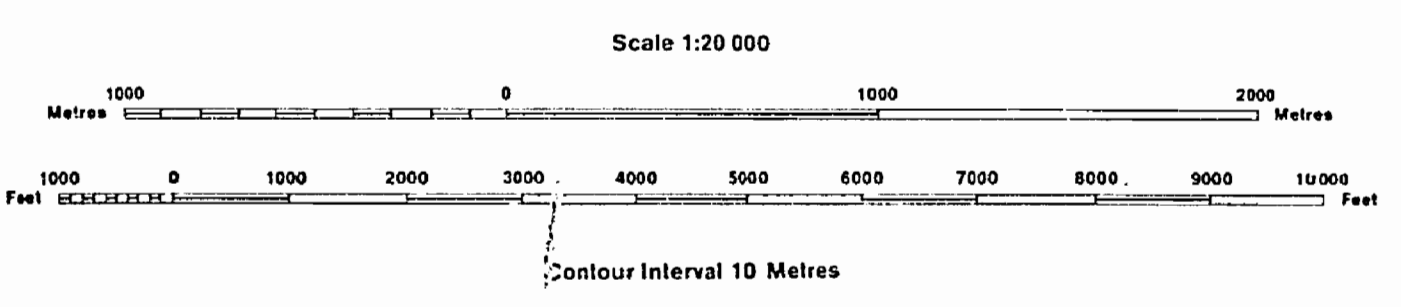
In Service: February 22, 1988

### INDEX TO LAND DISPOSITION

PLAN  
G-4064  
TOWNSHIP

M.N.R. ADMINISTRATIVE DISTRICT  
SUDBURY  
MINING DIVISION  
SUDBURY  
LAND TITLES/REGISTRY DIVISION  
SUDBURY

## HOWEY



#### AREAS WITHDRAWN FROM DISPOSITION


MRO - Mining Rights Only  
SRO - Surface Rights Only  
M + S - Mining and Surface Rights

#### SYMBOLS

Description	Order No.	Date	Disposition	File
Boundary				
Township, Meridian, Baseline				
Road allowance; surveyed				
shoreline				
Lot/Concession; surveyed				
unsurveyed				
Parcel; surveyed				
unsurveyed				
Right-of-way; road				
railway				
utility				
Reservation				
Cliff, Pit, Pile				
Contour				
Interpolated				
Approximate				
Depression				
Control point (horizontal)				
Flooded land				
Mine head frame				
Pipeline (above ground)				
Railway; single track				
double track				
abandoned				
Road; highway, county, township				
across				
trail, bush				
Shoreline (original)				
Transmission line				
Wooded area				

#### DISPOSITION OF CROWN LANDS

Patent	
Surface & Mining Rights	
Surface Rights Only	
Mining Rights Only	
Lease	
Surface & Mining Rights	
Surface Rights Only	
Mining Rights Only	
Licence of Occupation	
Order-in-Council	
Cancelled	
Reservation	
Sand & Gravel	



THE INFORMATION THAT  
APPEARS ON THIS MAP  
HAS BEEN COMPILED  
FROM VARIOUS SOURCES,  
AND ACCURACY IS NOT  
GUARANTEED. THOSE  
WISHING TO STAKE MIN-  
ING CLAIMS SHOULD CON-  
SULT WITH THE MINING  
RECORDER, MINISTRY OF  
NORTHERN DEVELOP-  
MENT AND MINES, FOR AD-  
DITIONAL INFORMATION  
ON THE STATUS OF THE  
LANDS SHOWN HEREON.

Map base and land disposition drafting by Surveys and Mapping  
Branch, Ministry of Natural Resources.

The disposition of land, location of lot fabric and parcel boundaries on  
this index was compiled for administrative purposes only.



M.938

ONTARIO

MINISTRY OF NATURAL RESOURCES

SURVEYS AND MAPPING BRANCH

# HOWEY

## DISTRICT OF SUDBURY

SCALE: 40 CHAINS = 1 INCH.

## HAENTSCHEL

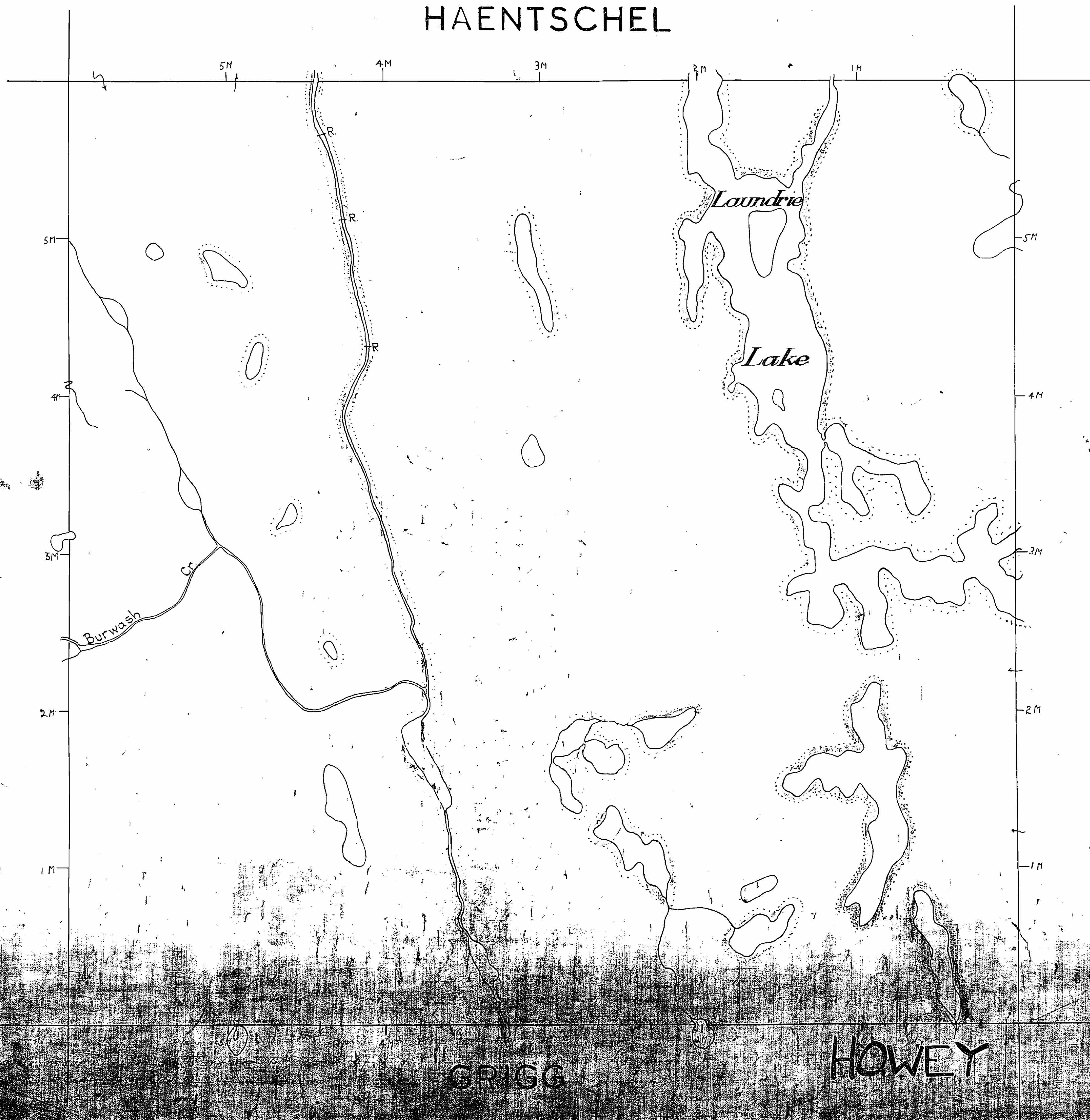
**NOTE**

400' Surface Rights Reservation  
around all Lakes and Rivers.

COTTON

MARCONI

NORTH ST.



HOWEY

GRIGG

8 6 4 2 2 4 6 8



# HOWEY

OFFICE USE ONLY

## DISTRICT OF SUDBURY

SCALE: 40 CHAINS = 1 INCH.

### HAENTSCHEL

IN SERVICE 1965 08 27 - V

**NOTE**

400' Surface Rights Reservation  
around all Lakes and Rivers.

