

1280

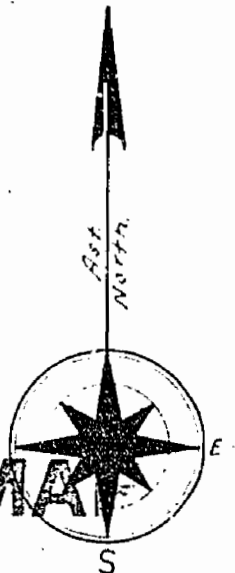
PLAN OF HUNT TWP. FORMERLY TWP. 67.

SAULT STE MARIE MINING DIVISION.
DISTRICT OF ALGOMA.

Scale, 40 chains to an inch.

COMMON TWP.

OFFICE MAP



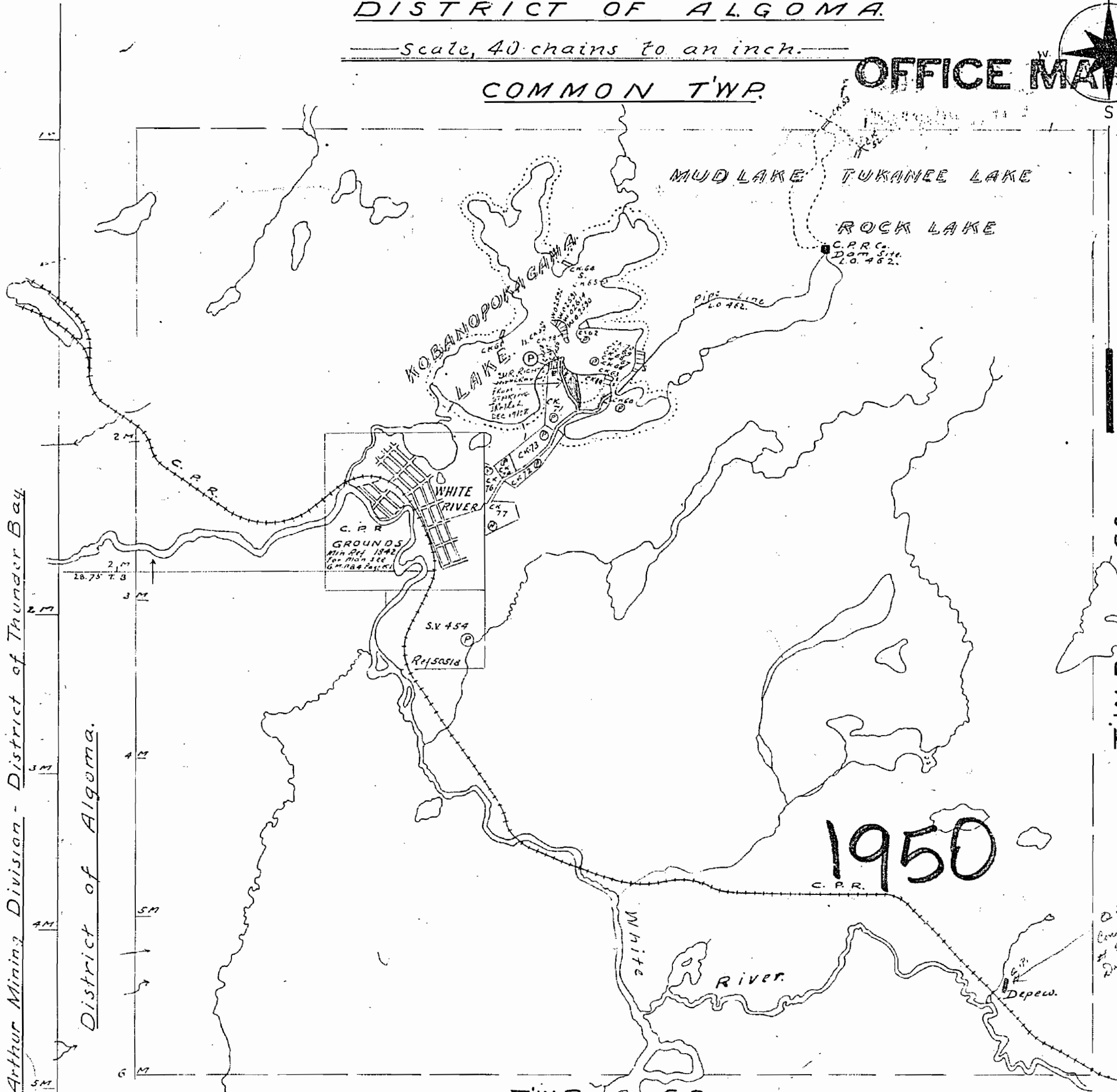
KNOWLES TWP.

Fort Arthur Mining Division - District of Thunder Bay

District of Algoma.

TWP. 66.

TWP. 65.



1950

O.P. Contract # 55-115 Dept. of Highways

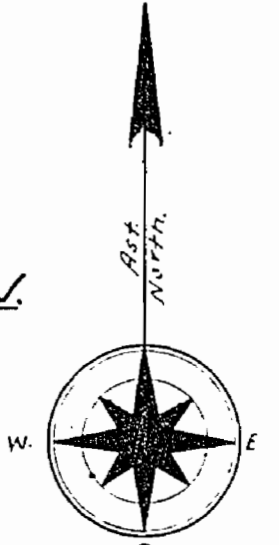
Notes

- Railways shown.....
- Paved Highways.....
- Gravel Highway Route Nos.....
- Other Roads.....
- Trails & Paths.....
- Telephone & Telegraph Lines.....
- Electric Power Lines.....
- Surface reservations 200' wide by Dept. of L & F shown.....
- Non-perennial streams.....
- Bridges.....
- Buildings.....
- Swamps.....
- Areas marked (P) are Patented
- (L) Leased
- (LO) held under Licence of Occupation

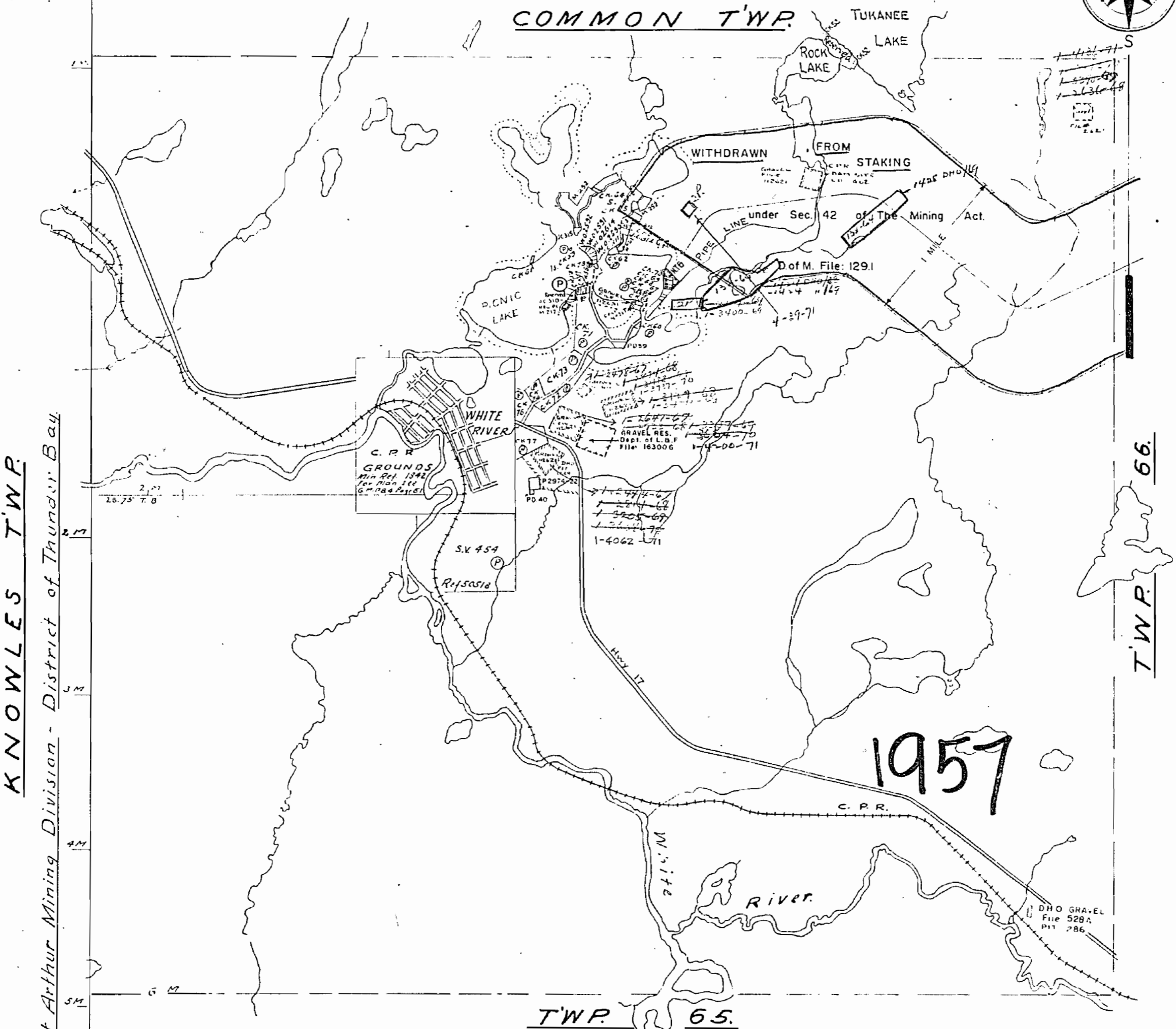
PLAN OF HUNT TWP. FORMERLY TWP. 67.

SAULT STE MARIE MINING DIVISION
DISTRICT OF ALGOMA.

—Scale, 40 chains to an inch.—



COMMON TWP.



KNOWLES TWP.
Port Arthur Mining Division - District of Thunder Bay

TWP. 66.

1957

TWP. 65.

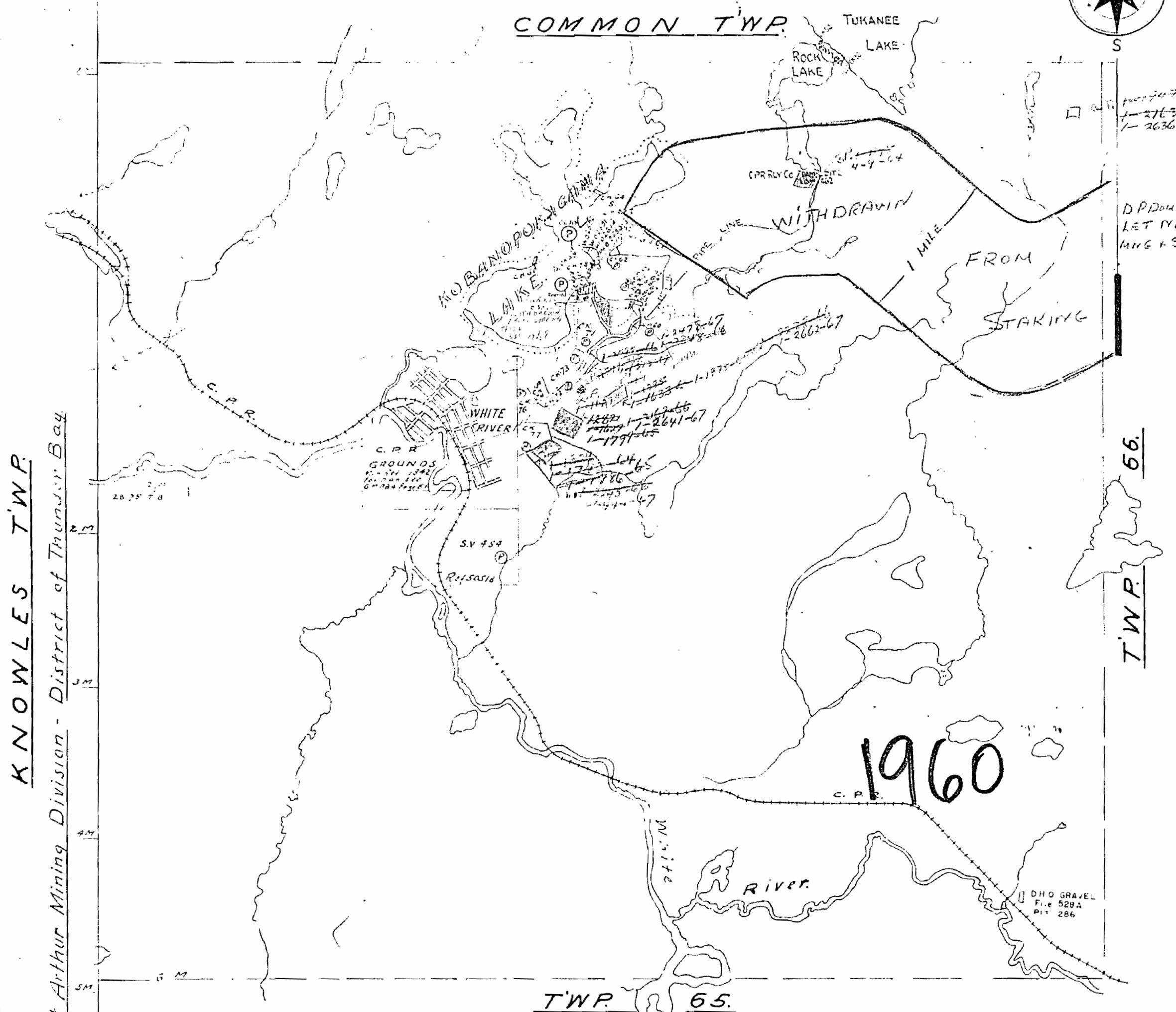
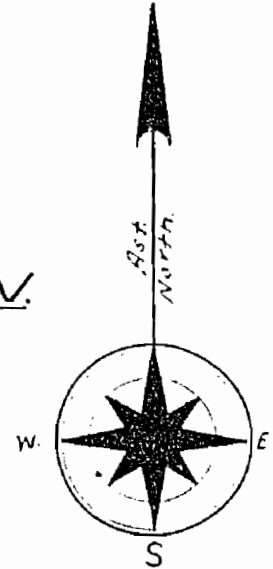
- Notes.**
- Railways shown.....
 - Paved Highways.....
 - Gravel.....
 - Highway Route Nos.....
 - Other Roads.....
 - Trails & Paths.....
 - Telephone & Telegraph Lines.....
 - Electric Power Lines.....
 - 400' surface rights reservation around all lakes & rivers.
- Non-perennial streams.....
 - Bridges.....
 - Buildings.....
 - Swamps.....
 - Areas marked (P) are Patented
 - (L) Leased
 - (L.O) held under Licence of Occupation

1280

PLAN OF HUNT TWP. FORMERLY TWP. 67.

SAULT STE MARIE MINING DIVISION. DISTRICT OF ALGOMA.

Scale, 40 chains to an inch.



KNOWLES TWP. Port Arthur Mining Division - District of Thunder Bay.

TWP. 66.

TWP. 65.

- Notes.**
- Railways shown.....
 - Paved Highways.....
 - Gravel.....
 - Highway Route Nos.....
 - Other Roads.....
 - Trails & Paths.....
 - Telephone & Telegraph Lines.....
 - Electric Power Lines.....
 - Surface reservations 4.00' wide by Dept. of L & E. shown.....
 - Non-perennial streams.....
 - Bridges.....
 - Buildings.....
 - Swamps.....
 - Areas marked (P) are Patented
 - (L) Leased
 - (LO) held under Licence of Occupation

Handwritten notes: D.P. Douglas's LET NOVS 167 MINE & SUR RIGHTS

1280

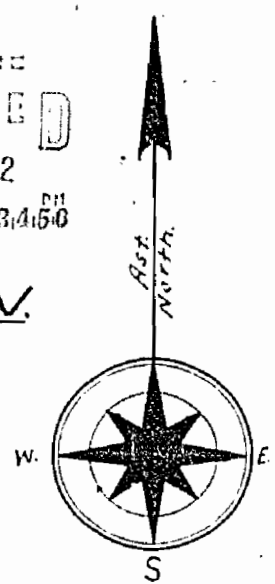
M.1280

PLAN OF HUNT TWP FORMERLY TWP. 67.

S. S. MARIE MINING DIV. RECEIVED FEB 16 1972 AM 10 11 12 13 14 15 16

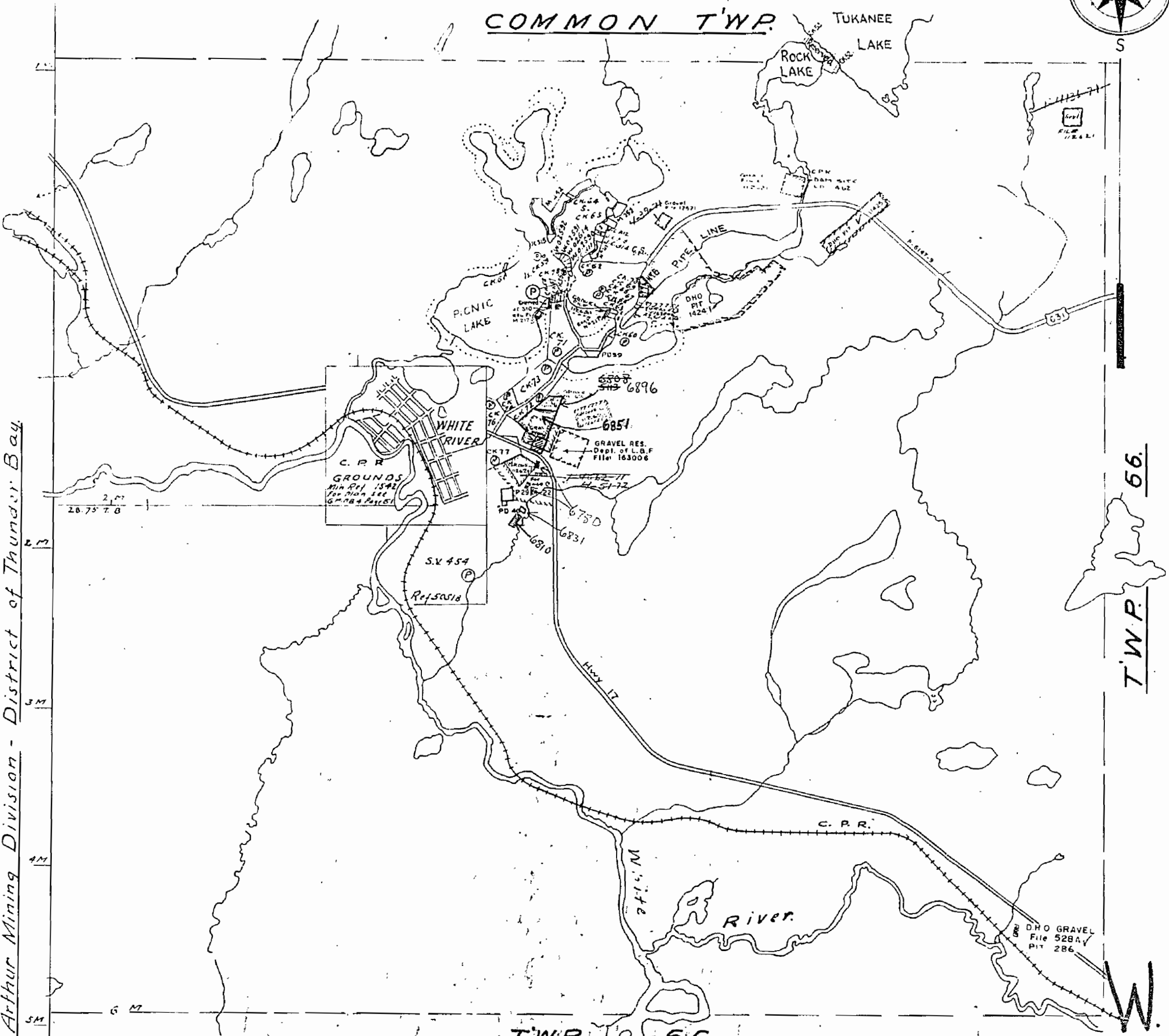
SAULT STE MARIE MINING DIVISION DISTRICT OF ALGOMA

Scale, 40 chains to an inch.



COMMON TWP.

KNOWLES TWP. Fort Arthur Mining Division - District of Thunder Bay



TWP. 66.

TWP. 65.

W.R.

Notes:
 Railways shown
 Paved Highways
 Gravel
 Highway Route No.
 Other Roads
 Tunnels & Piers
 Telephone Telegraph Wires
 Electric Power Lines
 400' surface rights reservation around all lakes & rivers



Non perennial streams
 Bridges
 Buildings
 Shaded areas
 Survey marked
 Licenses of Occupation

M.1280

1972

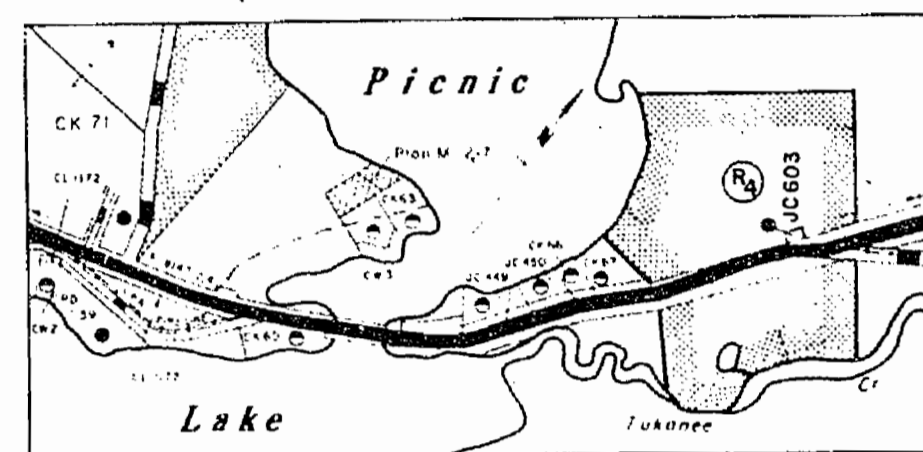
NOTES

400 surface rights reservation along the shores of all lakes and rivers.

AREAS WITHDRAWN FROM DISPOSITION

S.R. — SURFACE RIGHTS M.R. — MINING RIGHTS

Description	Order No.	Date	Disposition	File
(R1) AIRBASE		15/8/50	S.R. & M.R.	77094 vol.5
(R2) PUBLIC ACCESS		19/4/56		163006
(R3) PUBLIC ACCESS		20/11/58		163006
(R4) PUBLIC PURPOSES				160706
(R5) O.P.P. HQ		1963		160706
(R6) M.T.C. RESERVE		1963		123032 vol.3
(R7) SEC. 36/80	W.11/81	24/8/81	S.R.	160706
(R8) SEC. 36/80	W.16/81	16/11/81	S.R.	160706



DETAIL PLAN

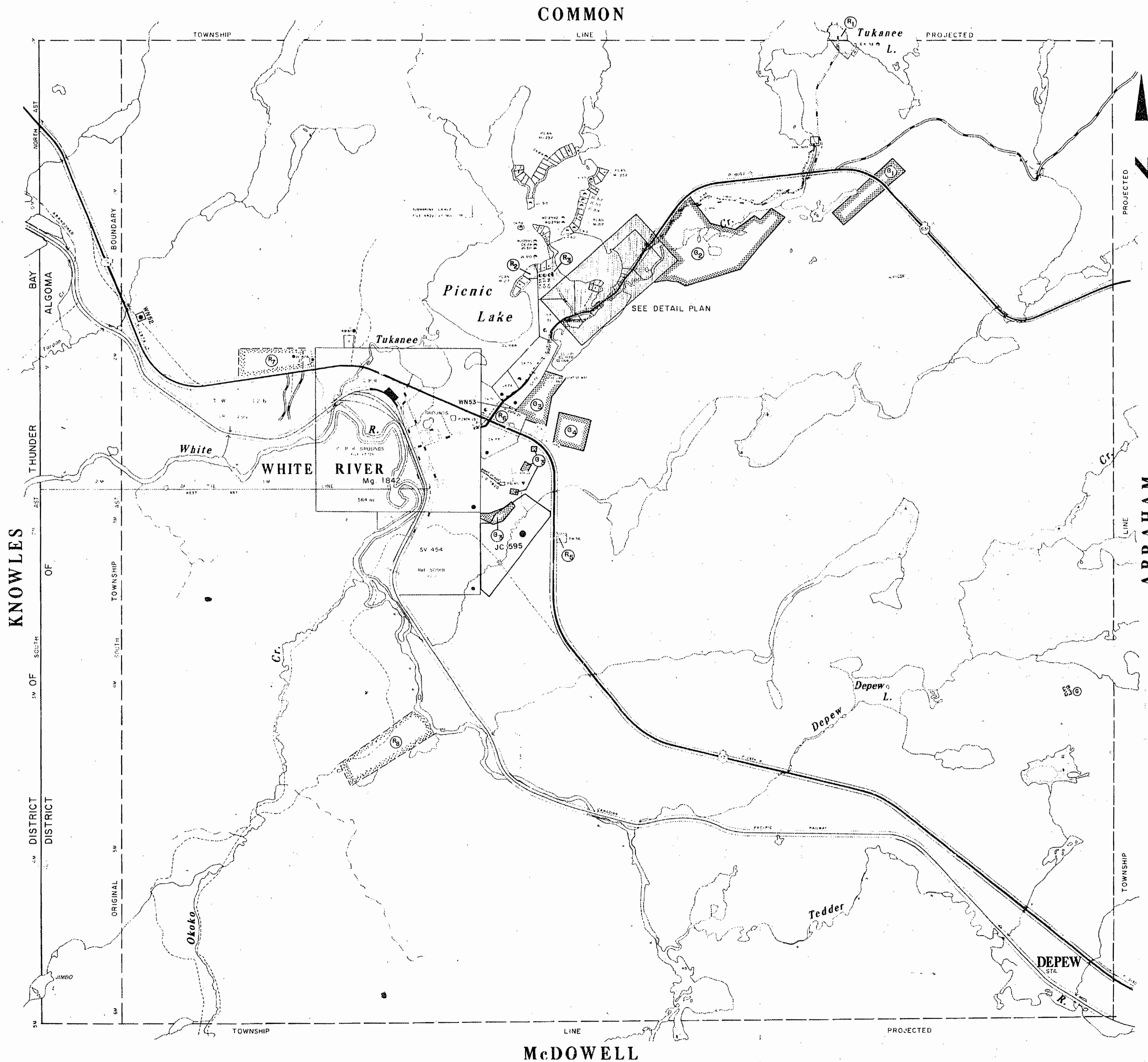
Scale: 1" = 20 chs

DATE OF ISSUE
DEC 31 1981
Ministry of Natural Resources
TORONTO

DISPOSITION OF CROWN LANDS

TYPE OF DOCUMENT	SYMBOL
PATENT, SURFACE & MINING RIGHTS	●
" SURFACE RIGHTS ONLY	○
" MINING RIGHTS ONLY	◐
LEASE, SURFACE & MINING RIGHTS	■
" SURFACE RIGHTS ONLY	□
" MINING RIGHTS ONLY	◻
LICENCE OF OCCUPATION	▼
ORDER-IN-COUNCIL	OC
RESERVATION	⊙
CANCELLED	⊗
SAND & GRAVEL	⊕

NOTE: MINING RIGHTS IN PARCELS PATENTED PRIOR TO MAY 6, 1913, VESTED IN ORIGINAL PATENTEE BY THE PUBLIC LANDS ACT, R.S.O. 1970, CHAP. 380, SEC. 63, SUBSEC 1.



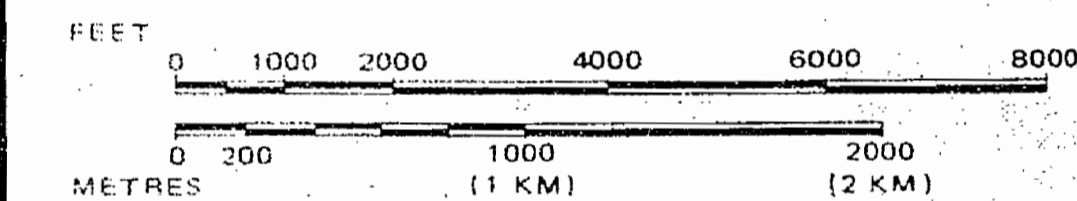
GRAVEL RESEERVES

- Ⓚ MTC PIT 1425
- Ⓛ M.T.C. PIT 1424
- Ⓜ FILE 112621
- Ⓨ M.N.R. GRAVEL FILE 163006
- Ⓩ QUARRY PERMIT


LEGEND

- HIGHWAY AND ROUTE No.
- OTHER ROADS
- TRAILS
- SURVEYED LINES:
 - TOWNSHIPS, BASE LINES, ETC.
 - LOTS, MINING CLAIMS, PARCELS, ETC.
- UNSURVEYED LINES:
 - LOT LINES
 - PARCEL BOUNDARY, MINING CLAIMS ETC.
- RAILWAY AND RIGHT OF WAY
- UTILITY LINES
- NON-PERENNIAL STREAM
- FLOODING OR FLOODING RIGHTS
- SUBDIVISION OR COMPOSITE PLAN RESERVATIONS
- ORIGINAL SHORELINE
- MARSH OR MUSKEG
- MINES
- TRAVERSE MONUMENT

SCALE: 1 INCH = 40 CHAINS



ACRES HECTARES



TOWNSHIP OF HUNT
DISTRICT OF ALGOMA
MINING DIVISION
SAULT STE. MARIE

Ministry of Natural Resources
Surveys and Mapping Branch

Date **April 20, 1978**

Plan No.

National Topographic Series
42C/11

M 1280

G.2271

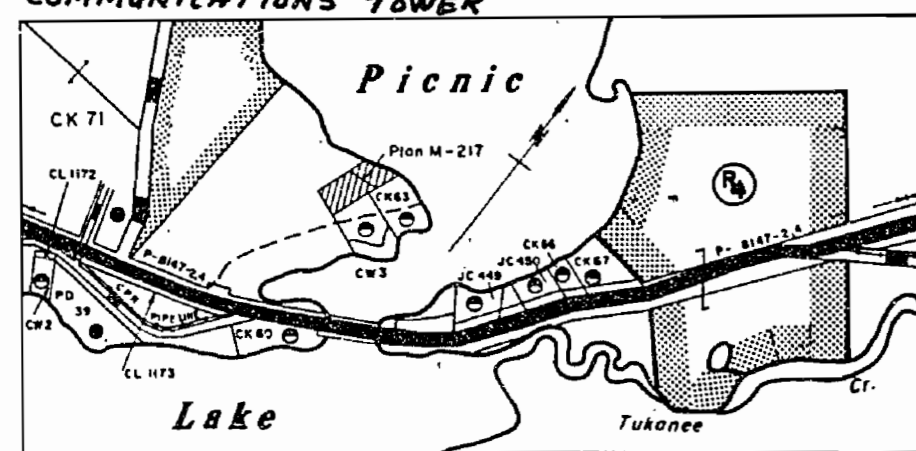
NOTES

400 surface rights reservation along the shores of all lakes and rivers.

AREAS WITHDRAWN FROM DISPOSITION

S.R. — SURFACE RIGHTS M.R. — MINING RIGHTS

Description	Order No.	Date	Disposition	File
(1) AIRBASE		15/8/1950	SR; MR	77094 Vol.5
(2) PUBLIC ACCESS		19/4/1956		163006
(3) PUBLIC USE		20/11/1958		163006
(4) PUBLIC PURPOSES				160706
(5) O.P.R. HQ.		1963		160706
(6) M.T.C. RESERVE		1963		123032 Vol.3
(7) M.N.R. COMMUNICATIONS TOWER	W3/83 21/6/83		SR; MRO	



DETAIL PLAN

Scale: 1" = 20 chs

NOTE: Part of this township covered by Unspecified Pit Permit #13542-ABITRI-PRICE INC. (see File for details).

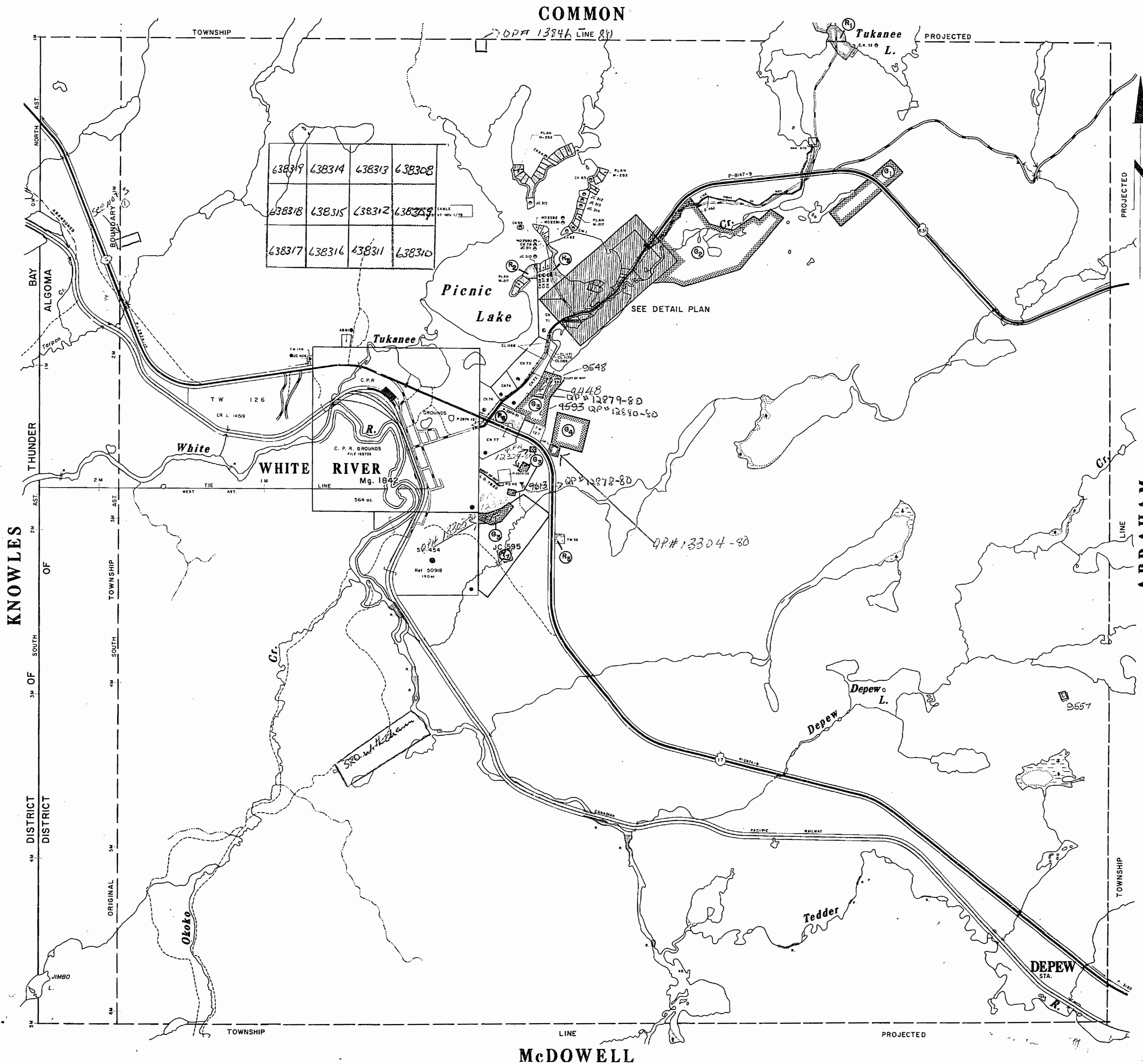
NOTE: 10 S.R. only under Land Use Permit for Purpose of a Driveway Motor Vehicle 570 - MRP, 11/83 (see Land Roll)

Replaced by new map Aug 25/83

DISPOSITION OF CROWN LANDS

TYPE OF DOCUMENT	SYMBOL
PATENT, SURFACE & MINING RIGHTS	●
" SURFACE RIGHTS ONLY	○
" MINING RIGHTS ONLY	◐
LEASE, SURFACE & MINING RIGHTS	■
" SURFACE RIGHTS ONLY	□
" MINING RIGHTS ONLY	◻
LICENCE OF OCCUPATION	▼
ORDER-IN-COUNCIL	OC
RESERVATION	⊙
CANCELLED	⊗
SAND & GRAVEL	⊕

NOTE: MINING RIGHTS IN PARCELS PATENTED PRIOR TO MAY 6, 1913, VESTED IN ORIGINAL PATENTEE BY THE PUBLIC LANDS ACT, R.S.O. 1970, CHAP. 380, SEC. 63, SUBSEC 1.



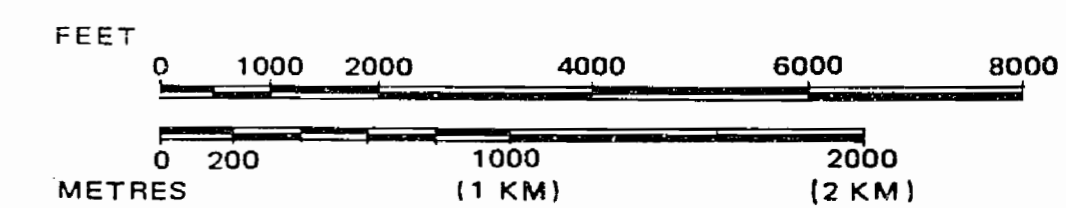
GRAVEL RESEERVES

- (1) M.T.C. PIT 1425
- (2) M.T.C. PIT 1424
- (3) FILE 112621
- (4) MNR GRAVEL FILE 163006

LEGEND

- HIGHWAY AND ROUTE No.
- OTHER ROADS
- TRAILS
- SURVEYED LINES:
 - TOWNSHIPS, BASE LINES, ETC.
 - LOTS, MINING CLAIMS, PARCELS, ETC.
- UNSURVEYED LINES:
 - LOT LINES
 - PARCEL BOUNDARY
 - MINING CLAIMS ETC.
- RAILWAY AND RIGHT OF WAY
- UTILITY LINES
- NON-PERENNIAL STREAM
- FLOODING OR FLOODING RIGHTS
- SUBDIVISION OR COMPOSITE PLAN
- RESERVATIONS
- ORIGINAL SHORELINE
- MARSH OR MUSKEG
- MINES
- TRAVERSE MONUMENT

SCALE: 1 INCH = 40 CHAINS



ACRES HECTARES

40

16

TOWNSHIP OF
HUNT
DISTRICT OF
ALGOMA
MINING DIVISION
THUNDER BAY

W.A.W.A. DIST. June 1/80 JUNE 15/78

Ministry of Natural Resources
Ontario Surveys and Mapping Branch

Date April 20, 1978

National Topographic Series 42C/11

G.227
M-1280

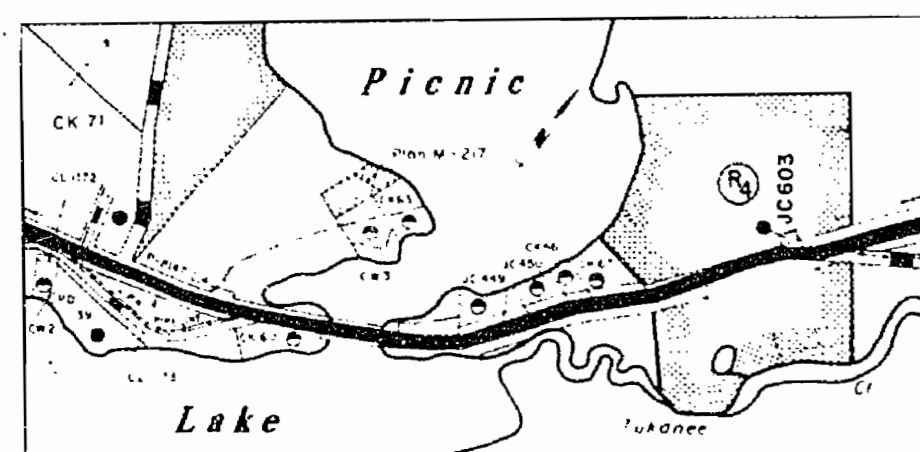
NOTES

400 surface rights reservation along the shores of all lakes and rivers.

AREAS WITHDRAWN FROM DISPOSITION

S.R. — SURFACE RIGHTS M.R. — MINING RIGHTS

Description	Order No.	Date	Disposition	File
(R) AIRBASE		15/8/50	S.R. & M.R.	77094 vol.5
(R) PUBLIC ACCESS		20/11/58		163006
(R) PUBLIC PURPOSES				160706
(R) O.P.P. HQ.		1963		160706
(R) M.T.C. RESERVE		1963		123032 vol.3
(R) SEC. 36/80	W.11/81	24/8/81	S.R.	160706
(R) SEC. 36/80	W.16/81	16/11/81	S.R.	160706



DETAIL PLAN

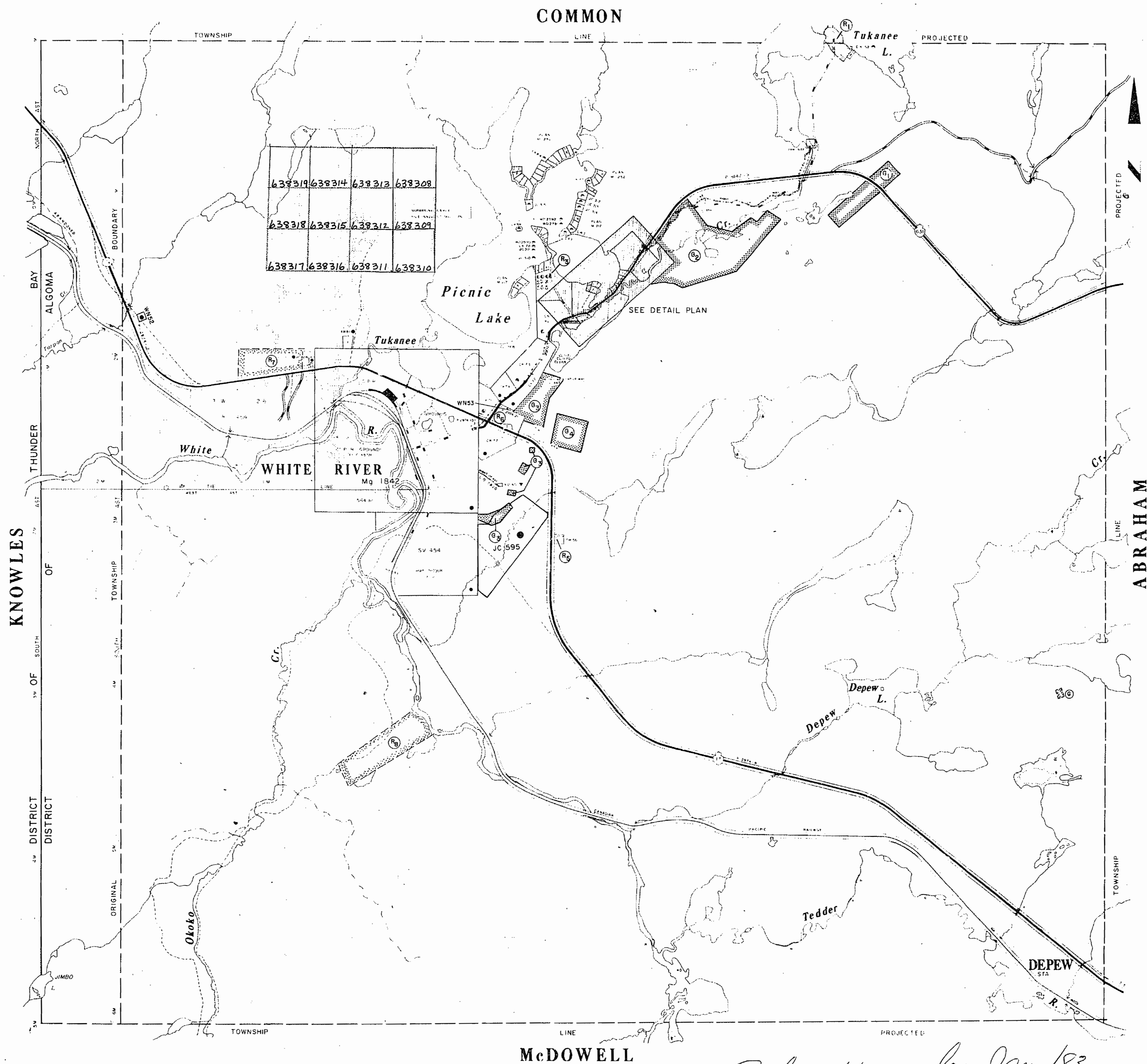
Scale: 1" = 20 chs

DATE OF ISSUE
MAY 12 1982
Ministry of Natural Resources
TORONTO

DISPOSITION OF CROWN LANDS

TYPE OF DOCUMENT	SYMBOL
PATENT, SURFACE & MINING RIGHTS	●
" SURFACE RIGHTS ONLY	○
" MINING RIGHTS ONLY	◐
LEASE SURFACE & MINING RIGHTS	■
" SURFACE RIGHTS ONLY	◼
" MINING RIGHTS ONLY	◻
LICENCE OF OCCUPATION	▼
ORDER-IN-COUNCIL	OC
RESERVATION	Ⓡ
CANCELLED	⊗
SAND & GRAVEL	Ⓢ

NOTE: MINING RIGHTS IN PARCELS PATENTED PRIOR TO MAY 6, 1913, VESTED IN ORIGINAL PATENTEE BY THE PUBLIC LANDS ACT, R.S.O. 1970, CHAP. 380, SEC. 63, SUBSEC. 1.



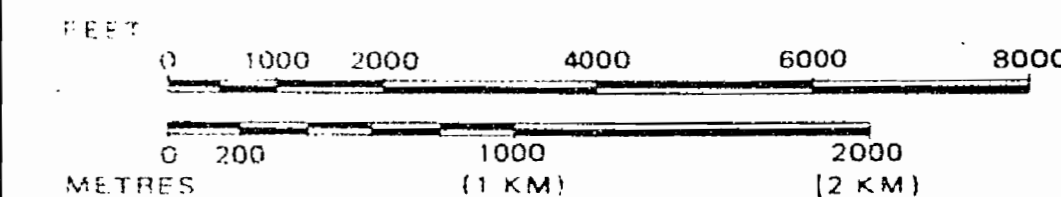
GRAVEL RESERVES

- Ⓢ MTC PIT 1425
- Ⓢ M.T.C. PIT 1424
- Ⓢ FILE 112621
- Ⓢ MNR. GRAVEL FILE 163006
- Ⓢ QUARRY PERMIT

LEGEND

- HIGHWAY AND ROUTE No.
- OTHER ROADS
- TRAILS
- SURVEYED LINES:
 - TOWNSHIPS, BASE LINES, ETC.
 - LOTS, MINING CLAIMS, PARCELS, ETC.
- UNSURVEYED LINES:
 - LOT LINES
 - PARCEL BOUNDARY
 - MINING CLAIMS ETC.
- RAILWAY AND RIGHT OF WAY
- UTILITY LINES
- NON-PERENNIAL STREAM
- FLOODING OR FLOODING RIGHTS
- SUBDIVISION OR COMPOSITE PLAN RESERVATIONS
- ORIGINAL SHORELINE
- MARSH OR MUSKEG
- MINES
- TRAVERSE MONUMENT

SCALE: 1 INCH = 40 CHAINS



TOWNSHIP OF HUNT
DISTRICT OF ALGOMA
MINING DIVISION
SAULT STE. MARIE

Ministry of Natural Resources
Ontario
Surveys and Mapping Branch

Date April 20, 1978
National Topographic Series 42C/11
Plan No. ~~M 1230~~
G. 2271

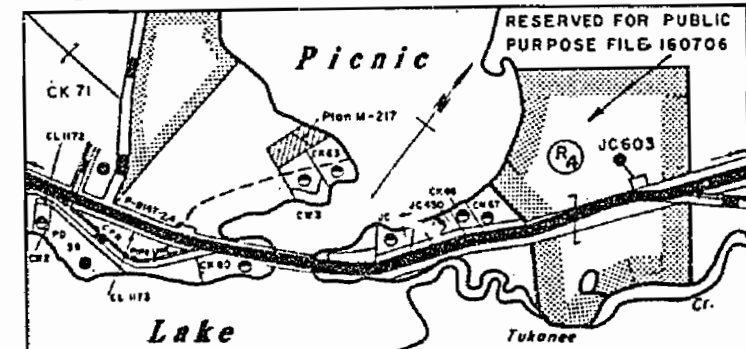
Replaced by mylar Jan 1983

REFERENCES

AREAS WITHDRAWN FROM DISPOSITION

- M.R.O. - MINING RIGHTS ONLY
- S.R.O. - SURFACE RIGHTS ONLY
- M.+S. - MINING AND SURFACE RIGHTS

Description	Order No.	Date	Disposition	File
(R1) AIRBASE		15/8/50	S.R.A.M.R.	77094 vol. 5
(R2) SEC 36/80	W. 3/83	21/6/83	S.R. S.M.R.	160706
(R3) PUBLIC ACCESS		20/11/58		163006
(R4) PUBLIC PURPOSES				160706
(R5) O.P.R. H.Q.		1963		160706
(R6) M.T.C. RESERVE		1963		123032 vol. 3
(R7) SEC. 36/80	W. 11/81	24/8/81	S.R.	160706
(R8) SEC. 36/80	W. 16/81	16/11/81	S.R.	160706
(R9) SEC. 36/80	W. 7/83	14/12/83	S.R.	160706
(R10) SEC. 36/80	O. 1/80	29/08/80	S.R.	188545
(R11) SEE BELOW				



DETAIL PLAN

Scale: 1" = 20 chs

GRAVEL RESEERVES

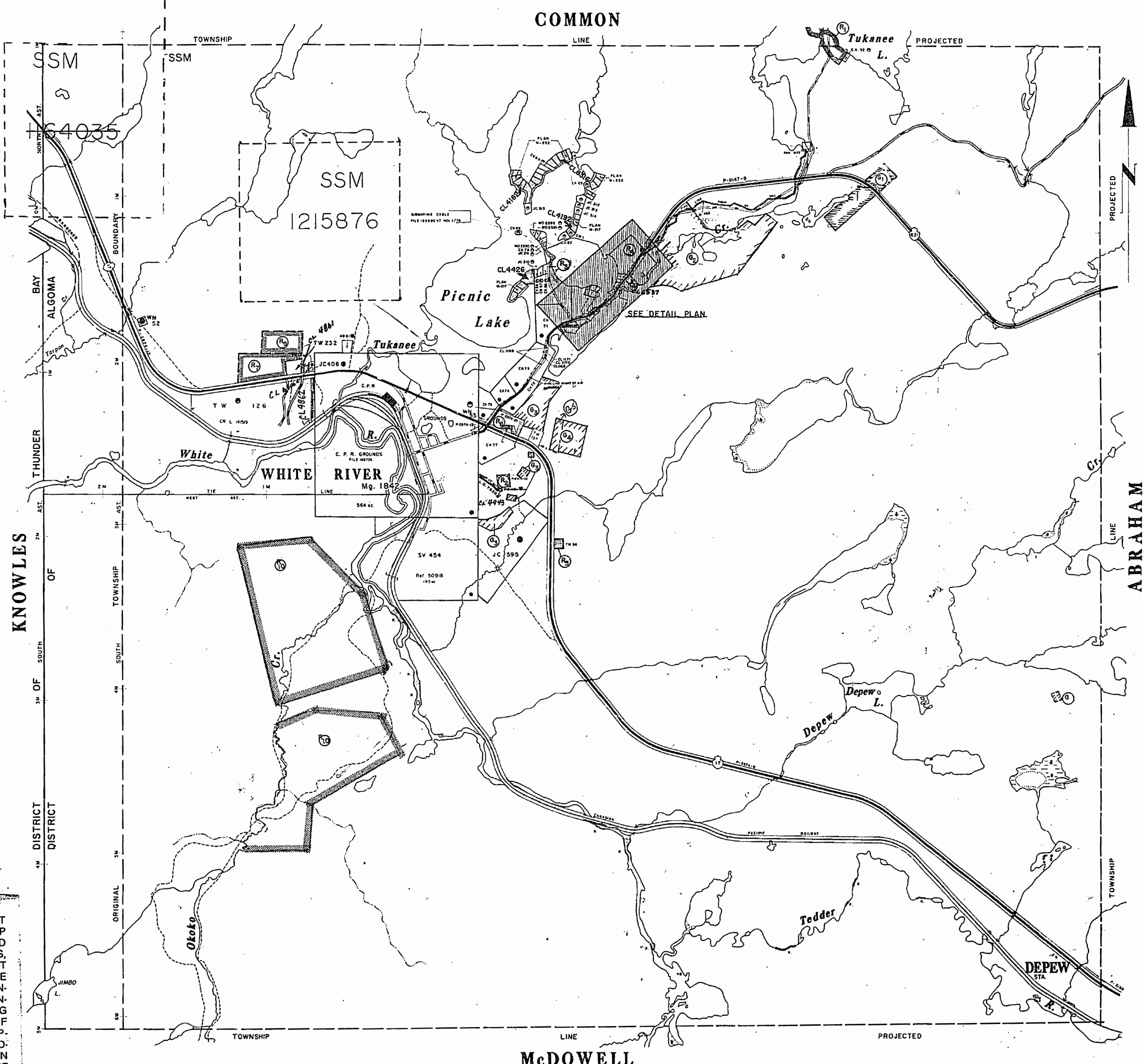
Description	Order No.	Date	Disposition	File
(M1) M.T.C. PIT 1425				
(M2) M.T.C. PIT 1424				112621
(M3) M.N.R.				163006
(M4) QUARRY PERMIT				
(M5) M.T.C. PIT #1649		EXPIRES APRIL 30/87		

DESCRIPTION	ORDER NO.	DATE	DISPOSITION	FILE
(D1) SEC 36/80	W.08/80	10/10/80	S.R.	188545

The 1975 Magnetic Bearing
Approx. 4' W Annual Change
Increasing 0.1 E

THE INFORMATION THAT APPEARS ON THIS MAP HAS BEEN COMPILED FROM VARIOUS SOURCES, AND ACCURACY IS NOT GUARANTEED. THOSE WISHING TO STAKE MINING CLAIMS SHOULD CONSULT WITH THE MINING RECORDER, MINISTRY OF NORTHERN DEVELOPMENT AND MINES FOR ADDITIONAL INFORMATION ON THE STATUS OF THE LANDS SHOWN HEREON.

SAULT STE. MARIE MINING DIV.
RECEIVED
FEB 11 1985
A.M. 7:09:30 11:21:12 P.M. 1:29:45



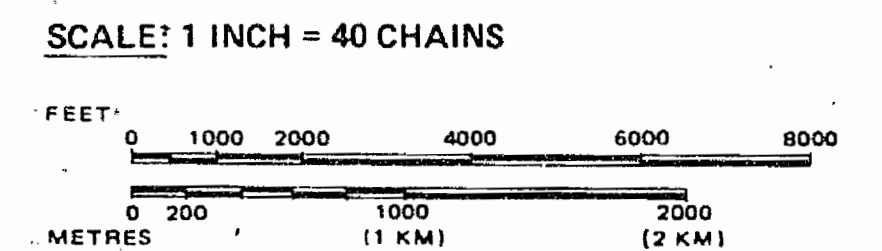
LEGEND

- HIGHWAY AND ROUTE No.
- OTHER ROADS
- TRAILS
- SURVEYED LINES:
 - TOWNSHIPS, BASE LINES, ETC.
 - LOTS, MINING CLAIMS, PARCELS, ETC.
- UNSURVEYED LINES:
 - LOT LINES
 - PARCEL BOUNDARY
 - MINING CLAIMS ETC.
- RAILWAY AND RIGHT OF WAY
- UTILITY LINES
- NON-PERENNIAL STREAM
- FLOODING OR FLOODING RIGHTS
- SUBDIVISION OR COMPOSITE PLAN RESERVATIONS
- ORIGINAL SHORELINE
- MARSH OR MUSKEG
- MINES
- TRAVERSE MONUMENT

DISPOSITION OF CROWN LANDS

TYPE OF DOCUMENT	SYMBOL
PATENT, SURFACE & MINING RIGHTS	
" SURFACE RIGHTS ONLY	
" MINING RIGHTS ONLY	
LEASE, SURFACE & MINING RIGHTS	
" SURFACE RIGHTS ONLY	
" MINING RIGHTS ONLY	
LICENCE OF OCCUPATION	
ORDER-IN-COUNCIL	
RESERVATION	
CANCELLED	
SAND & GRAVEL	

NOTE: MINING RIGHTS IN PARCELS PATENTED PRIOR TO MAY 6, 1913, VESTED IN ORIGINAL PATENTEE BY THE PUBLIC LANDS ACT, R.S.O. 1970, CHAP. 380, SEC. 63, SUBSEC. 1.



TOWNSHIP
HUNT
M.N.R. ADMINISTRATIVE DISTRICT
WAWA
MINING DIVISION
SAULT STE. MARIE
LAND TITLES / REGISTRY DIVISION
ALGOMA

Ministry of Natural Resources
Land Management Branch
Ontario

Date NOV. 1984
Number **G-2771**

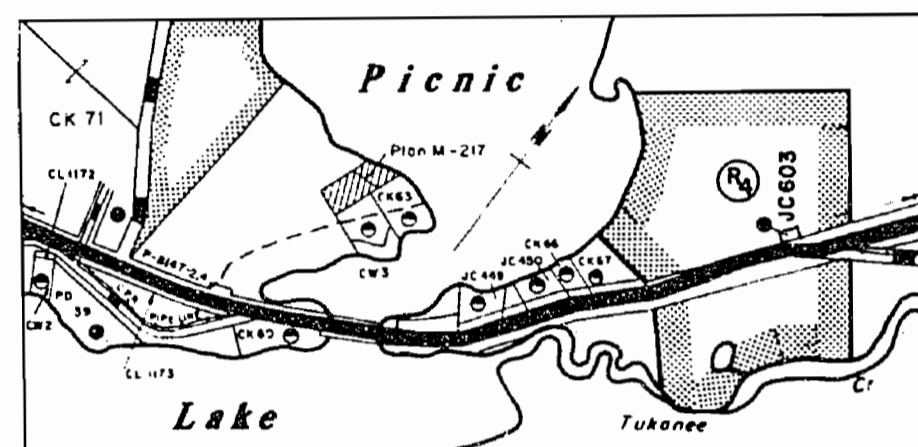
NOTES

400 surface rights reservation along the shores of all lakes and rivers.

AREAS WITHDRAWN FROM DISPOSITION

S.R. — SURFACE RIGHTS M.R. — MINING RIGHTS

Description	Order No.	Date	Disposition	File
(1) AIRBASE		15/8/1950	SR ; MR	77094 Vol. 5
(2) PUBLIC ACCESS		19/4/1956		163006
(3) PUBLIC USE		20/11/1958		163006
(4) PUBLIC PURPOSES				160706
(5) O.R.R. HQ.		1963		160706
(6) MTC RESERVE		1963		123032 Vol. 3



DETAIL PLAN

Scale: 1" = 20 chs

NOTE: Part of this township is covered by Unspecified Pit Permit # 5545 Anitibi Price Inc. (see file for details).

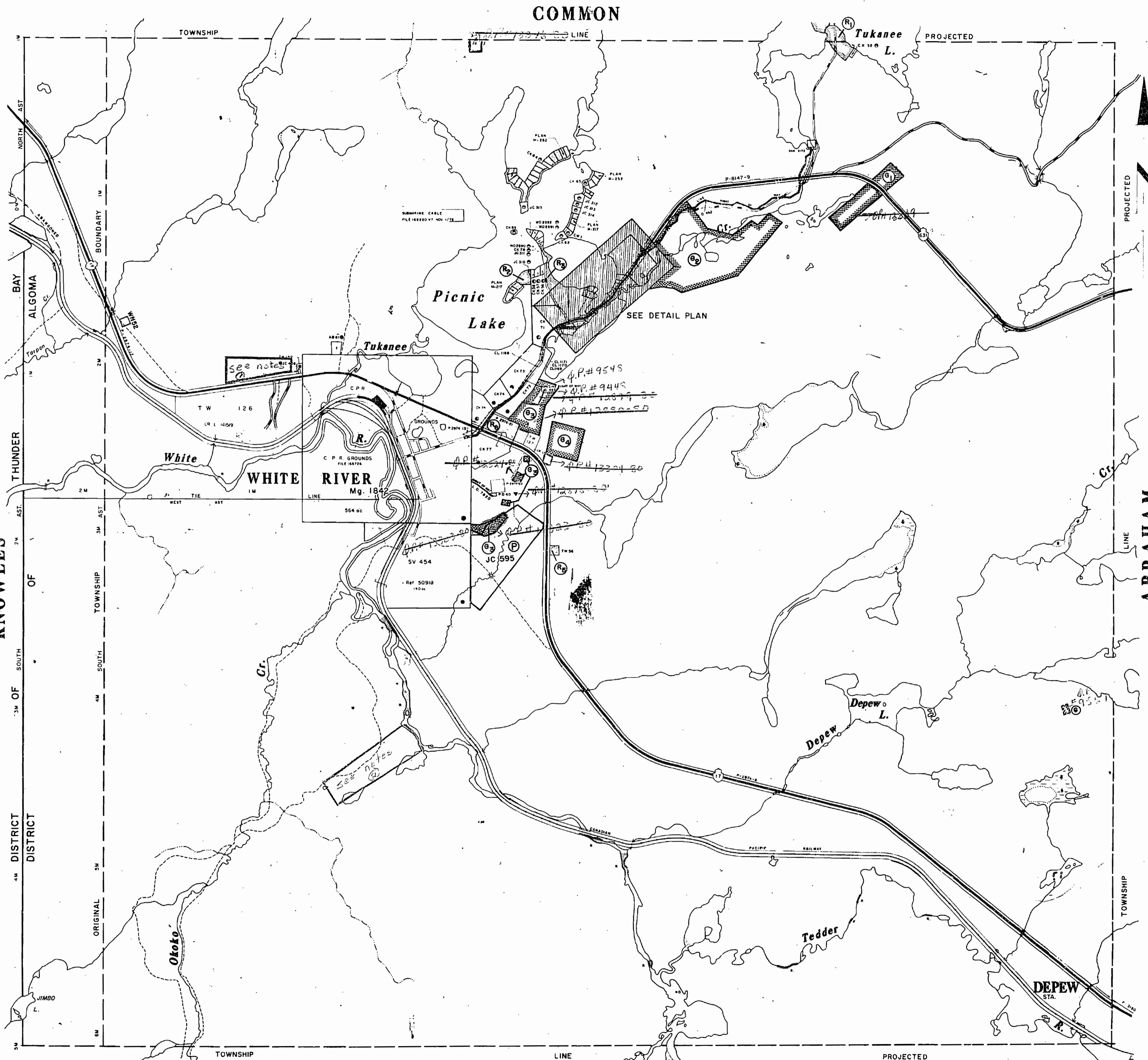
NOTE: Surface Rights Only of area outlined in red are withdrawn from prospecting, staking out, sale or lease under Section 36 of MINING ACT, ORDER # W. 11/51-Wawa.

NOTE: Surface Rights only are withdrawn from prospecting, staking out, sale or lease - See -36 of M.A., R.S.O., 1980 - ORDER # W. 17/81 effective Nov. 12/81 (Wawa Nov. 12/81)

DISPOSITION OF CROWN LANDS

TYPE OF DOCUMENT	SYMBOL
PATENT, SURFACE & MINING RIGHTS	⊙
" SURFACE RIGHTS ONLY	○
" MINING RIGHTS ONLY	⊙
LEASE SURFACE & MINING RIGHTS	■
" SURFACE RIGHTS ONLY	□
" MINING RIGHTS ONLY	◻
LICENCE OF OCCUPATION	◀
ORDER-IN-COUNCIL	OC
RESERVATION	Ⓜ
CANCELLED	Ⓢ
SAND & GRAVEL	Ⓞ

NOTE: MINING RIGHTS IN PARCELS PATENTED PRIOR TO MAY 6, 1913, VESTED IN ORIGINAL PATENTEE BY THE PUBLIC LANDS ACT, R.S.O. 1970, CHAP. 380, SEC. 63, SUBSEC. 1.



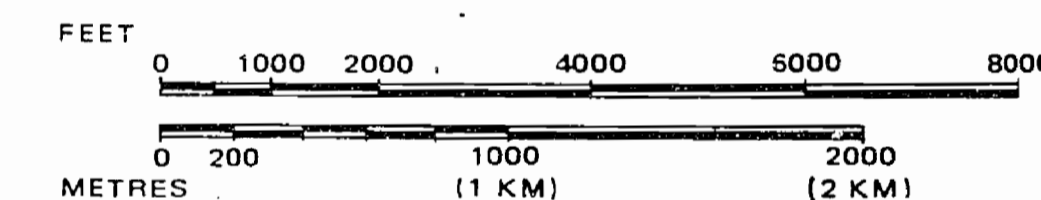
GRAVEL RESEERVES

- (1) M.T.C. PIT 1425
- (2) M.T.C. PIT 1424
- (3) FILE J12621
- (4) M.N.R. GRAVEL FILE 163006
- (5) QUARRY PERMIT

LEGEND

- HIGHWAY AND ROUTE No.
- OTHER ROADS
- TRAILS
- SURVEYED LINES:
 - TOWNSHIPS, BASE LINES, ETC.
 - LOTS, MINING CLAIMS, PARCELS, ETC.
- UNSURVEYED LINES:
 - LOT LINES
 - PARCEL BOUNDARY
 - MINING CLAIMS ETC.
- RAILWAY AND RIGHT OF WAY
- UTILITY LINES
- NON-PERENNIAL STREAM
- FLOODING OR FLOODING RIGHTS
- SUBDIVISION OR COMPOSITE PLAN
- RESERVATIONS
- ORIGINAL SHORELINE
- MARSH OR MUSKEG
- MINES
- TRAVERSE MONUMENT

SCALE: 1 INCH = 40 CHAINS



ACRES HECTARES



TOWNSHIP OF HUNT
DISTRICT OF ALGOMA
MINING DIVISION
THUNDER BAY

Ontario Ministry of Natural Resources Surveys and Mapping Branch

Wawa district - JUNE 1/80

Date April 20, 1978

Plan No.

National Topographic Series 42C/11

M-1280
G.2271

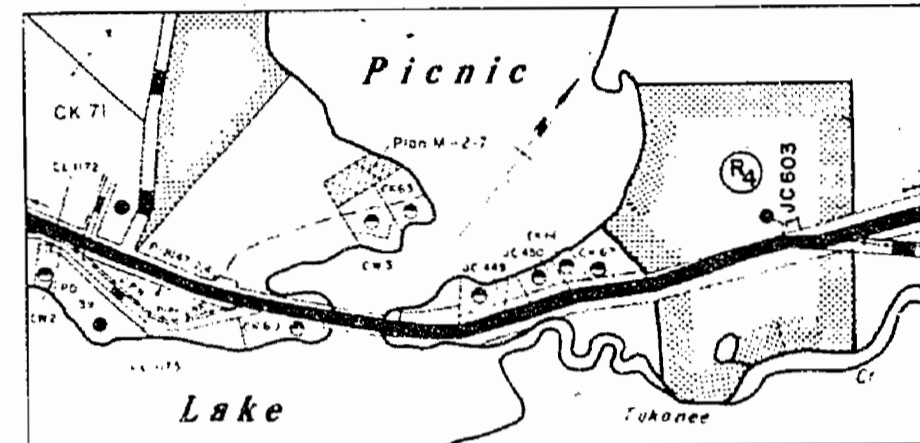
NOTES

400 surface rights reservation along the shores of all lakes and rivers.

AREAS WITHDRAWN FROM DISPOSITION

S.R. — SURFACE RIGHTS M.R. — MINING RIGHTS

Description	Order No.	Date	Disposition	File
(R) AIRBASE		15/8/50	S.R. & M.R.	77094 vol.5
(R) PUBLIC ACCESS		20/11/58		163006
(R) PUBLIC PURPOSES				160706
(R) O.P.P. HQ.		1963		160706
(R) M.T.C. RESERVE		1963		123032 vol.3
(R) SEC. 36/80	W.11/81	24/8/81	S.R.	160706
(R) SEC. 36/80	W.16/81	16/11/81	S.R.	160706



DETAIL PLAN

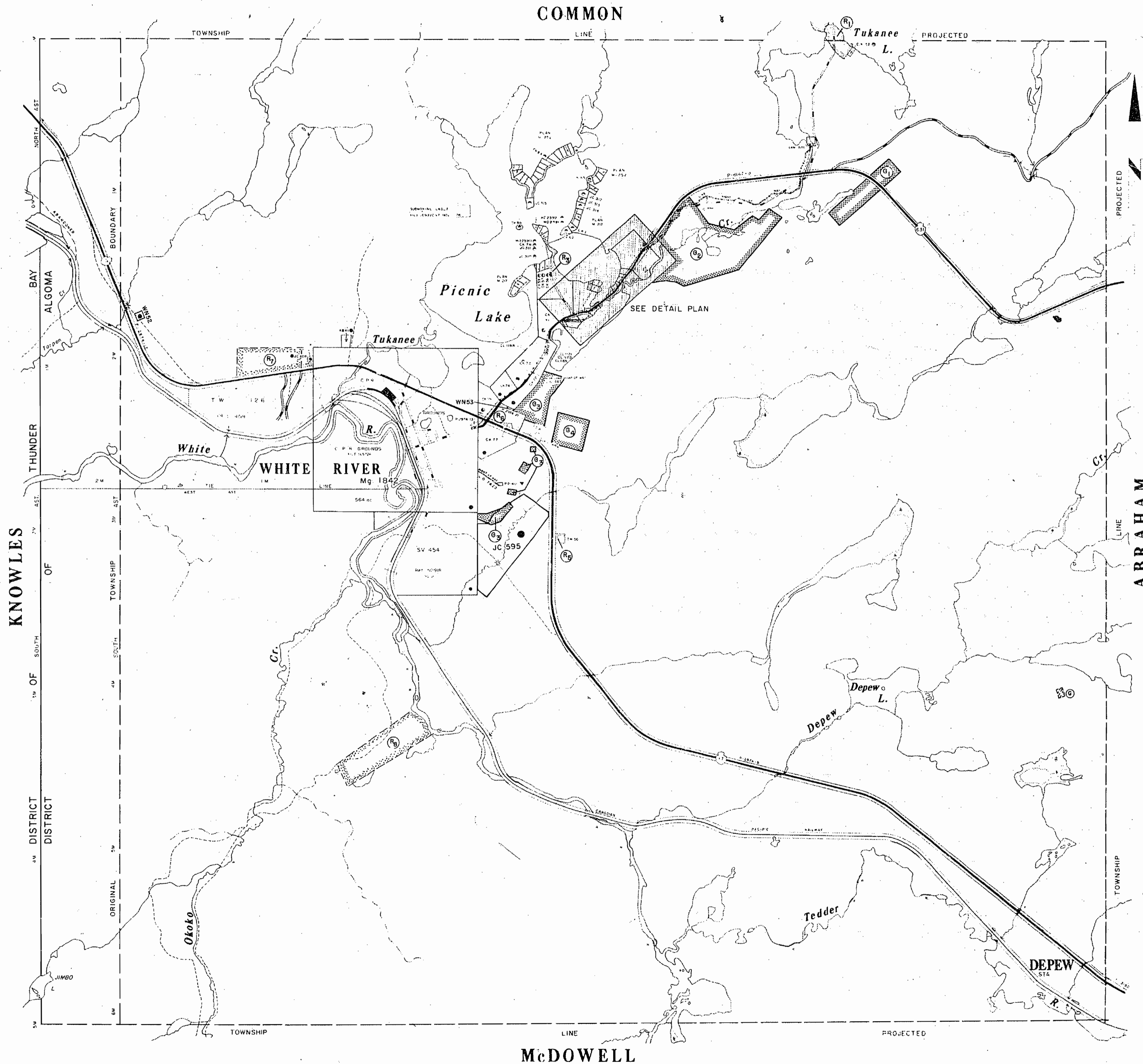
Scale: 1" = 20 chs

DATE OF ISSUE
MAR 24 1982
Ministry of Natural Resources
Toronto

DISPOSITION OF CROWN LANDS

TYPE OF DOCUMENT	SYMBOL
PATENT, SURFACE & MINING RIGHTS	●
" SURFACE RIGHTS ONLY	○
" MINING RIGHTS ONLY	○
LEASE SURFACE & MINING RIGHTS	■
" SURFACE RIGHTS ONLY	■
" MINING RIGHTS ONLY	■
LICENCE OF OCCUPATION	▼
ORDER-IN-COUNCIL	OC
RESERVATION	(R)
CANCELLED	⊗
SAND & GRAVEL	⊙

NOTE: MINING RIGHTS IN PARCELS PATENTED PRIOR TO MAY 6, 1913, VESTED IN ORIGINAL PATENTEE BY THE PUBLIC LANDS ACT, R.S.O. 1970, CHAP. 380, SEC. 63, SUBSEC. 1.



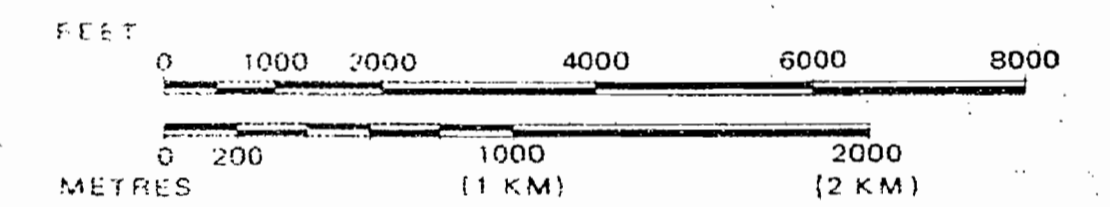
GRAVEL RESEVES

- ⊙ M.T.C. PIT 1425
- ⊙ M.T.C. PIT 1424
- ⊙ FILE 112621
- ⊙ M.N.R. GRAVEL FILE 163006
- ⊙ QUARRY PERMIT

LEGEND

- HIGHWAY AND ROUTE No.
- OTHER ROADS
- TRAILS
- SURVEYED LINES:
 - TOWNSHIPS, BASE LINES, ETC.
 - LOTS, MINING CLAIMS, PARCELS, ETC.
- UNSURVEYED LINES:
 - LOT LINES
 - PARCEL BOUNDARY, MINING CLAIMS, ETC.
- RAILWAY AND RIGHT OF WAY
- UTILITY LINES
- NON-PERENNIAL STREAM
- FLOODING OR FLOODING RIGHTS
- SUBDIVISION OR COMPOSITE PLAN RESERVATIONS
- ORIGINAL SHORELINE
- MARSH OR MUSKEG
- MINES
- TRAVERSE MONUMENT

SCALE: 1 INCH = 40 CHAINS



ACRES	HECTARES
40	16

TOWNSHIP OF
HUNT
DISTRICT OF
ALGOMA
MINING DIVISION
SAULT STE. MARIE

Ministry of Natural Resources
Ontario
Surveys and Mapping Branch

Date **April 20, 1978** Plan No.

National Topographic Series
42C/11

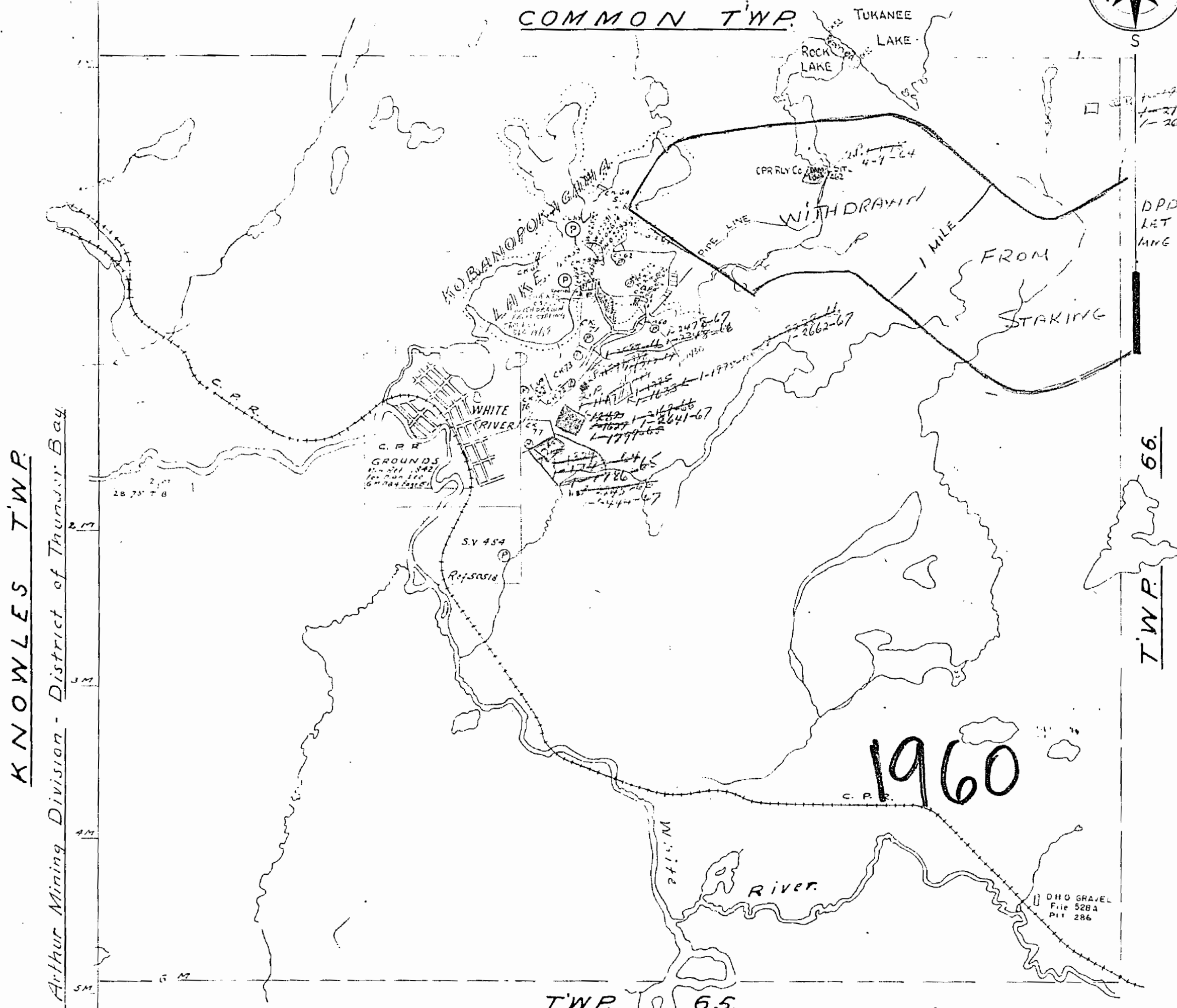
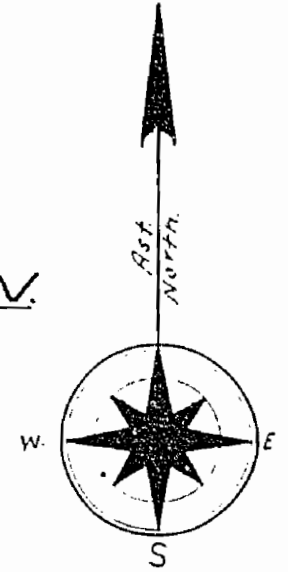
M 1290
G.2271

1280

PLAN OF HUNT TWP. FORMERLY TWP. 67.

S AULT S T E M A R I E M I N I N G D I V I S I O N .
D I S T R I C T O F A L G O M A .

—Scale, 40 chains to an inch.—



KNOWLES TWP.
Port Arthur Mining Division - District of Thunders Bay

TWP. 66.

1960

- Notes.**
- Railways shown.....
 - Paved Highways.....
 - Gravel Highway Route No. ②.....
 - Other Roads.....
 - Trails & Paths.....
 - Telephone & Telegraph Lines.....
 - Electric Power Lines.....
 - Surface reservations 4.00' wide by Dept. of L. & F. shown.....
 - Non-perennial streams.....
 - Bridges.....
 - Buildings.....
 - Swamps.....
 - Areas marked ② are Patented
 - ④ Leased
 - LO held under Licence of Occupation

1-262-65
1-2763-66
1-2636-67

D.P. DODGLES
LET MOVE 1/67
MINE & SUR RIGHTS

WITHDRAWN
1 MILE FROM
STAKING

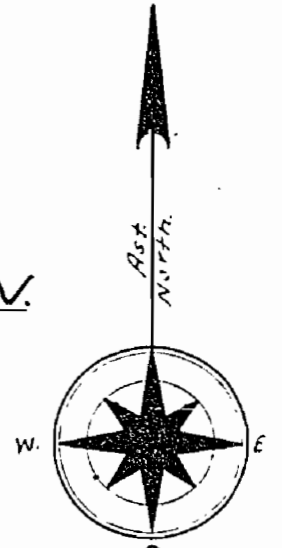
DNO GRAVEL
File 528A
Pit 286

1280

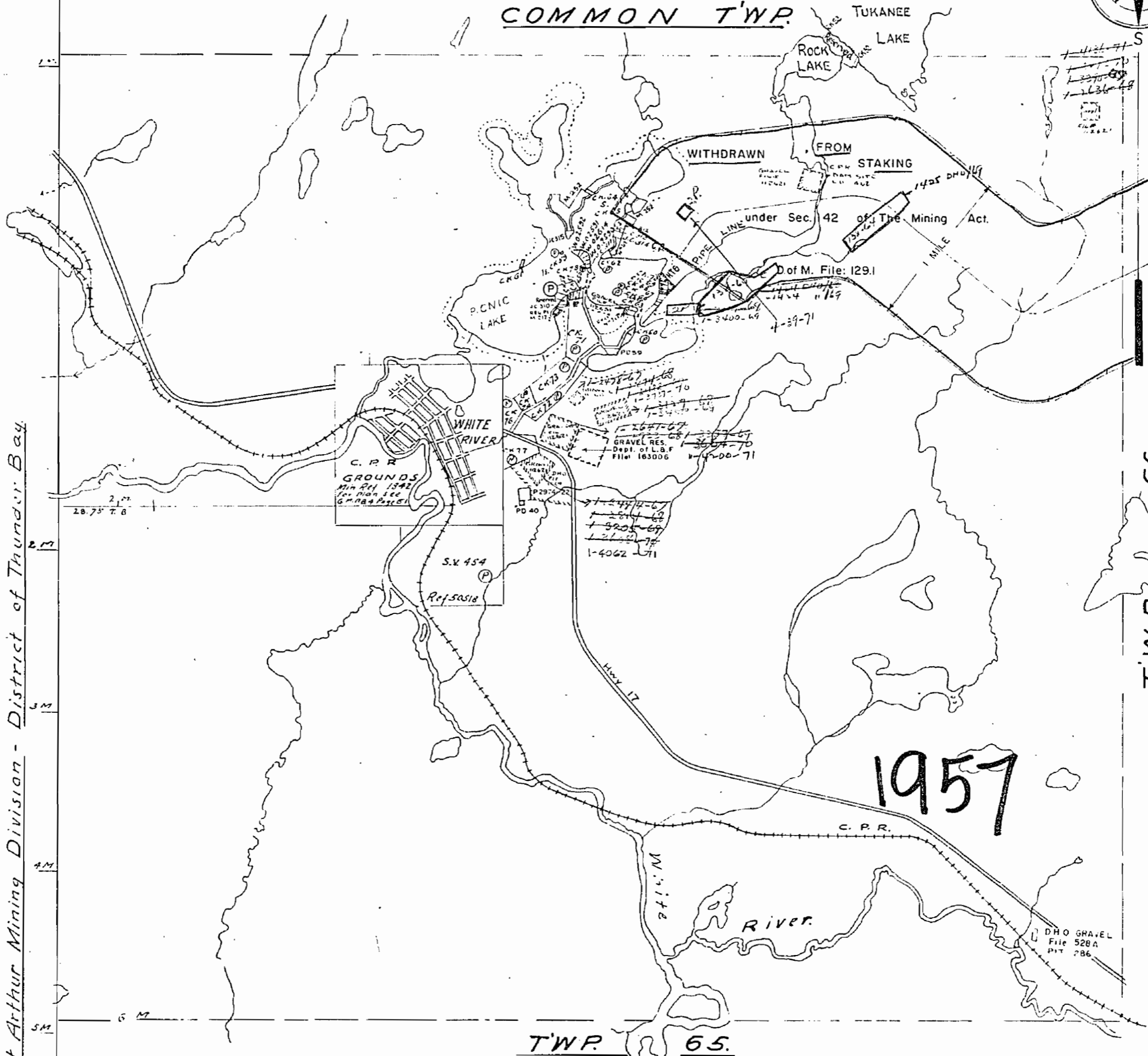
PLAN OF HUNT TWP. FORMERLY TWP. 67.

SAULT STE MARIE MINING DIVISION
DISTRICT OF ALGOMA.

Scale, 40 chains to an inch.



COMMON TWP.



KNOWLES TWP.
Fort Arthur Mining Division - District of Thunder Bay.

TWP. 66.

TWP. 65.

- Notes.**
- Railways shown.....
 - Paved Highways.....
 - Gravel Highway Route No. ②.....
 - Other Roads.....
 - Trails & Paths.....
 - Telephone & Telegraph Lines.....
 - Electric Power Lines.....
 - 400' surface rights reservation around all lakes & rivers.
- Non-perennial streams.....
 - Bridges.....
 - Buildings.....
 - Swamps.....
 - Areas marked ② are Patented Leased held under Licence of Occupation

HUNT TWP. 67.

1280

PLAN OF HUNT TWP. FORMERLY TWP. 67.

SAULT STE MARIE MINING DIVISION
DISTRICT OF ALGOMA.

Scale, 40 chains to an inch.

COMMON TWP.

OFFICE MAP



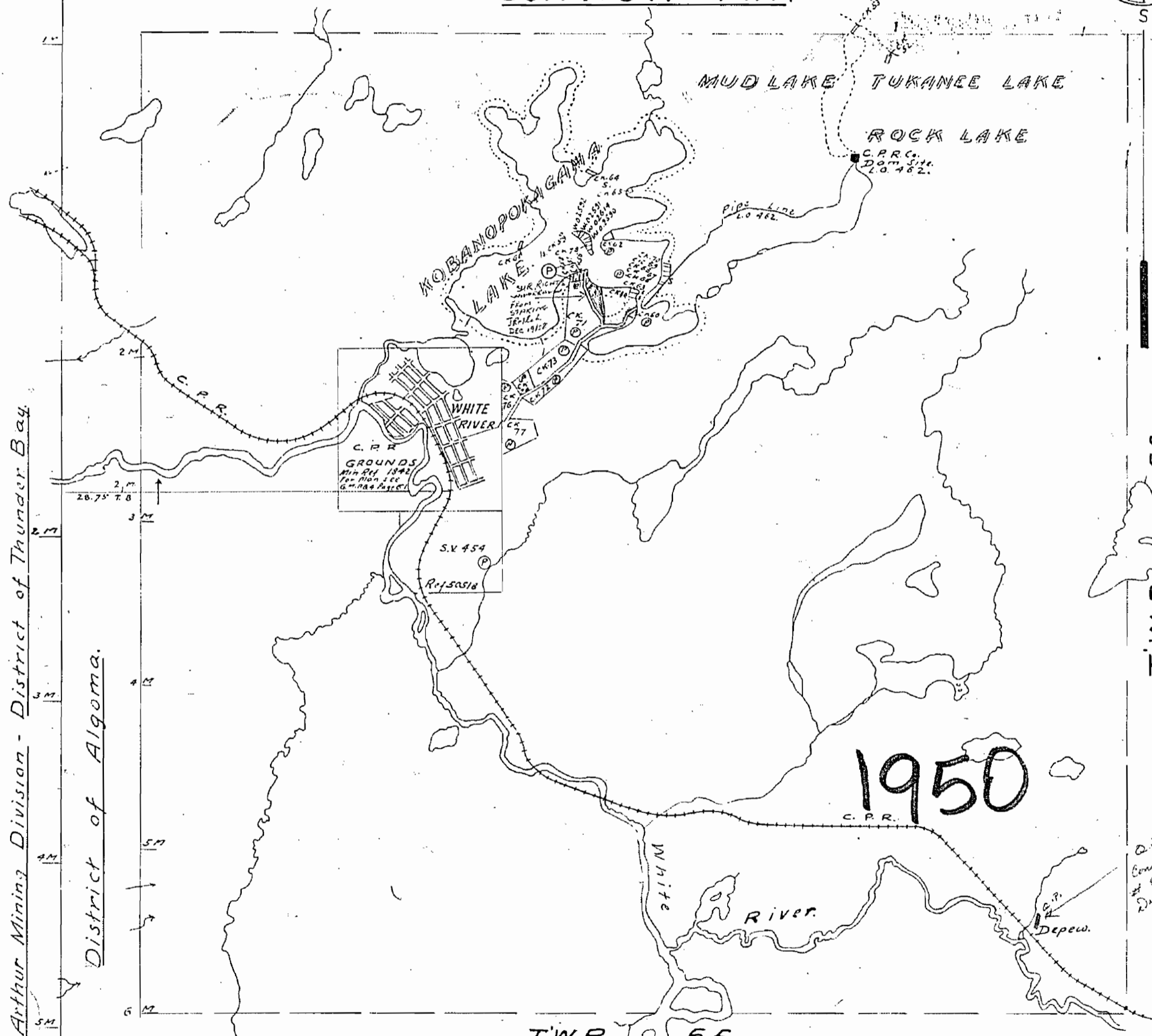
KNOWLES TWP.

Port Arthur Mining Division - District of Thunder Bay

District of Algoma.

TWP. 66.

TWP. 65.



1950

D.P. Contract # 55-115 Dept. Highway

Notes.

- Railways shown.....
- Paved Highways.....
- Gravel Highway Route Nos.....
- Other Roads.....
- Trails & Paths.....
- Telephone & Telegraph Lines.....
- Electric Power Lines.....
- Surface reservations 200' wide by Dept. of L.Y.R. shown.....
- Non-perennial streams.....
- Bridges.....
- Buildings.....
- Swamps.....
- Areas marked (P) are Patented
- (L) Leased
- (LO) held under Licence of Occupation

08SI-M

HUNT TWP

08SI-M

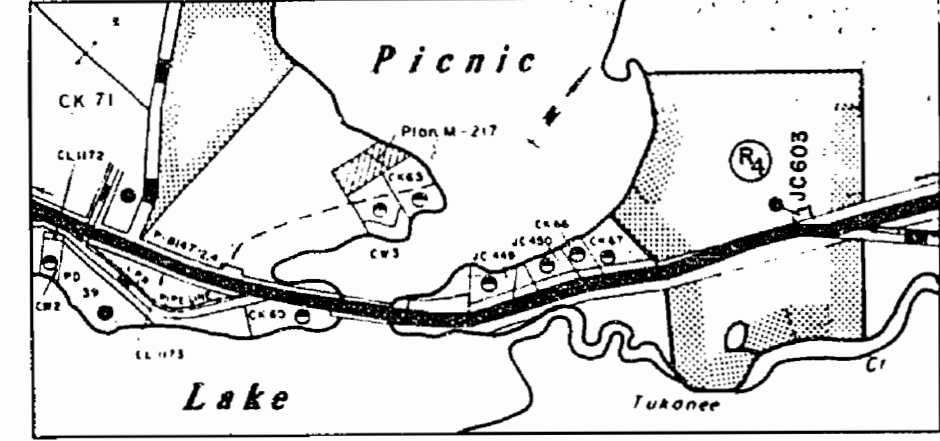
NOTES

400 surface rights reservation along the shores of all lakes and rivers.

AREAS WITHDRAWN FROM DISPOSITION

S.R. — SURFACE RIGHTS M.R. — MINING RIGHTS

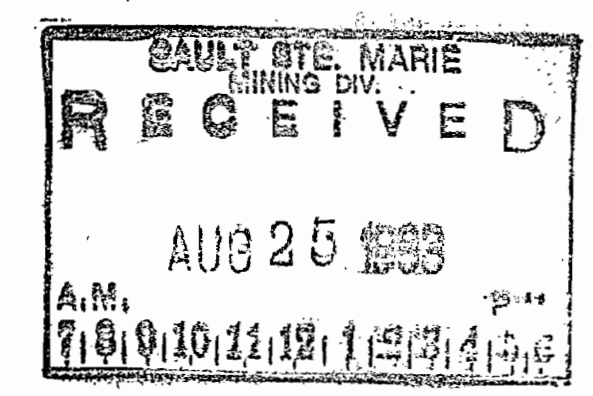
Description	Order No.	Date	Disposition	File
(1) AIRBASE		15/8/50	S.R. & M.R.	77094 vol.5
(2) PUBLIC ACCESS		20/11/58		163006
(3) PUBLIC PURPOSES				160706
(4) O.P.R. HQ.		1963		160706
(5) M.T.C. RESERVE		1963		123032 vol.3
(6) SEC. 36/80	W.11/81	24/8/81	S.R.	160706
(7) SEC. 36/80	W.16/81	16/11/81	S.R.	160706
(8) M.N.R.	W.3/83	21/6/83	S.R. & M.R. Communications tower	
(9) Sec. 36/80	W.7/83	14/12/83	S.R. Possible Industrial Park	



DETAIL PLAN

Scale: 1" = 20 chs

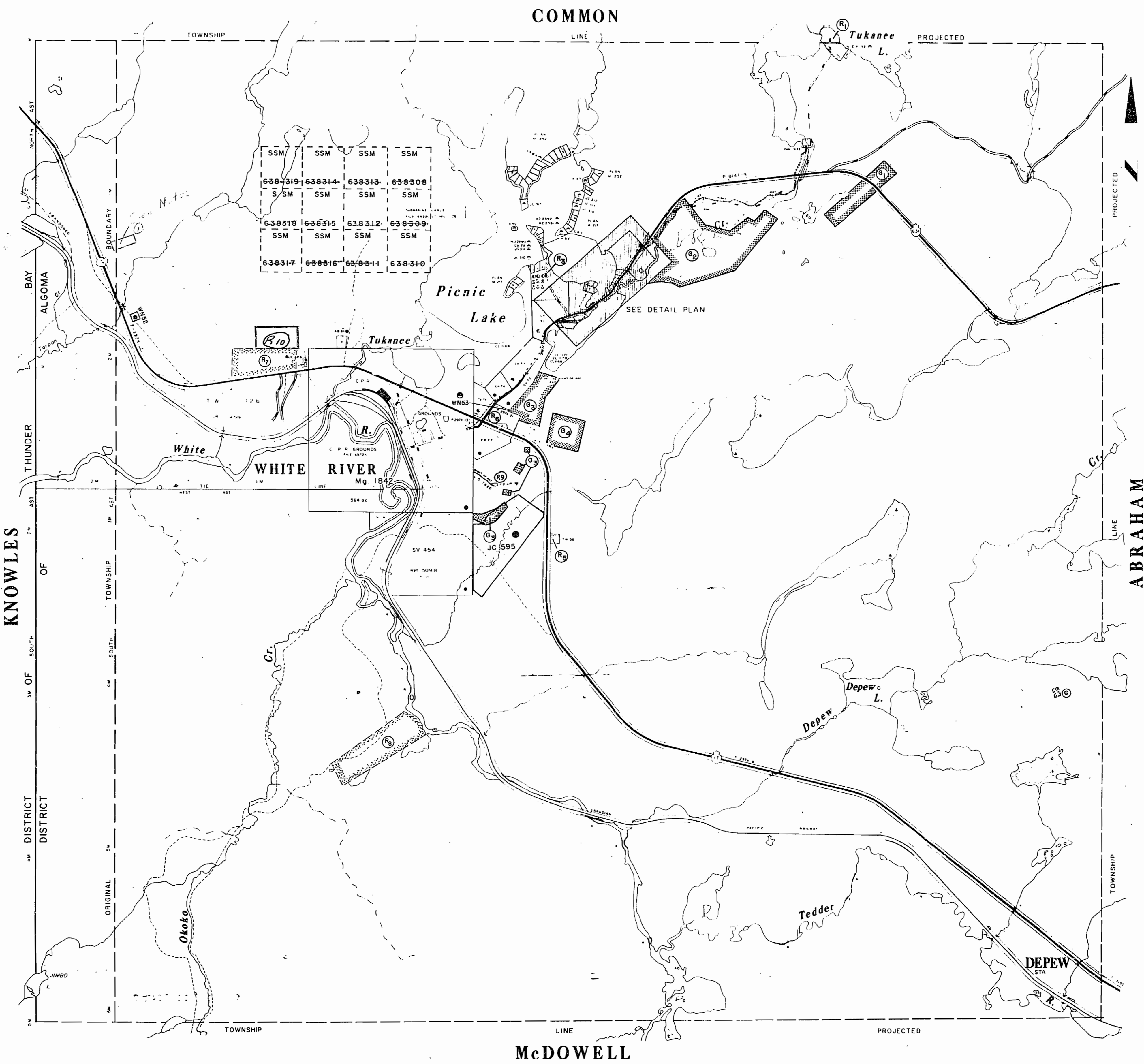
NOTE: S.R. ONLY UNDER LAND USE PERMIT FOR PURPOSE OF A DERELICT MOTOR VEHICLE SITE - MAR. 11/83 (See Land Rpt)



DISPOSITION OF CROWN LANDS

TYPE OF DOCUMENT	SYMBOL
PATENT, SURFACE & MINING RIGHTS	●
" SURFACE RIGHTS ONLY	○
" MINING RIGHTS ONLY	◐
LEASE, SURFACE & MINING RIGHTS	■
" SURFACE RIGHTS ONLY	□
" MINING RIGHTS ONLY	◻
LICENCE OF OCCUPATION	◄
ORDER-IN-COUNCIL	OC
RESERVATION	Ⓜ
CANCELLED	Ⓢ
SAND & GRAVEL	Ⓞ

NOTE: MINING RIGHTS IN PARCELS PATENTED PRIOR TO MAY 6, 1913, VESTED IN ORIGINAL PATENTEE BY THE PUBLIC LANDS ACT, R.S.O. 1970, CHAP. 380, SEC. 63, SUBSEC. 1.



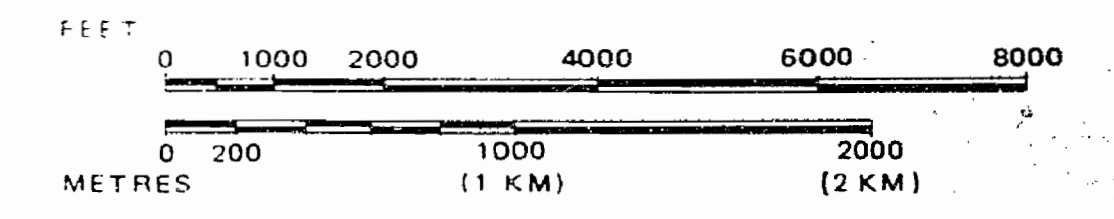
GRAVEL RESEERVES

- (1) M.T.C. PIT 1425
- (2) M.T.C. PIT 1424
- (3) FILE 112621
- (4) M.N.R. GRAVEL FILE 163006
- (5) QUARRY PERMIT

LEGEND

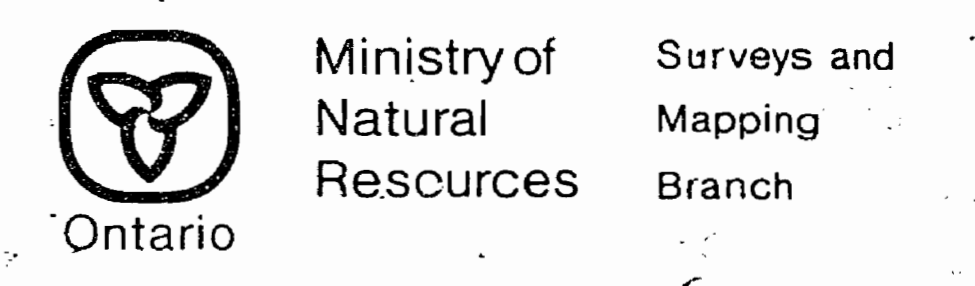
- HIGHWAY AND ROUTE No.
- OTHER ROADS
- TRAILS
- SURVEYED LINES:
 - TOWNSHIPS, BASE LINES, ETC.
 - LOTS, MINING CLAIMS, PARCELS, ETC.
- UNSURVEYED LINES:
 - LOT LINES
 - PARCEL BOUNDARY
 - MINING CLAIMS ETC.
- RAILWAY AND RIGHT OF WAY
- UTILITY LINES
- NON-PERENNIAL STREAM
- FLOODING OR FLOODING RIGHTS
- SUBDIVISION OR COMPOSITE PLAN RESERVATIONS
- ORIGINAL SHORELINE
- MARSH OR MUSKEG
- MINES
- TRAVERSE MONUMENT

SCALE: 1 INCH = 40 CHAINS



ACRES	HECTARES
40	16

TOWNSHIP OF
HUNT
DISTRICT OF
ALGOMA
MINING DIVISION
SAULT STE. MARIE



Date April 20, 1978

Plan No.

National Topographic Series 42 C / 11

~~M. 1280~~

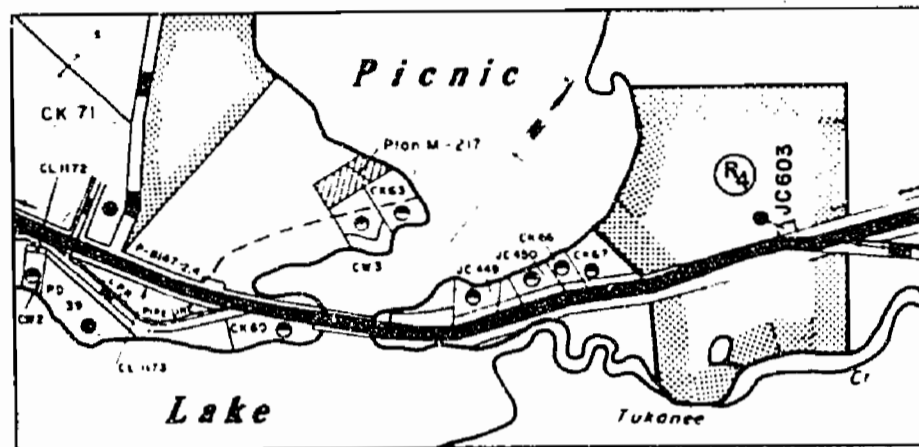
G.2771

NOTES

400 surface rights reservation along the shores of all lakes and rivers.

AREAS WITHDRAWN FROM DISPOSITION

S.R. — SURFACE RIGHTS		M.R. — MINING RIGHTS		
Description	Order No.	Date	Disposition	File
(H) AIRBASE		15/8/50	S.R. & M.R.	77094 vol.5
(R) SEC.36/80	W. 3/83	21/6/83	S.R. & M.R.	160706
(N) PUBLIC ACCESS		20/11/58		163006
(N) PUBLIC PURPOSES				160706
(H) O.P.P. HQ.		1963		160706
(R) M.T.C. RESERVE		1963		123032 vol.3
(R) SEC.36/80	W.11/81	24/8/81	S.R.	160706
(R) SEC.36/80	W.16/81	16/11/81	S.R.	160706
(R) SEC.36/80	W. 7/83	14/12/83	S.R.	160706

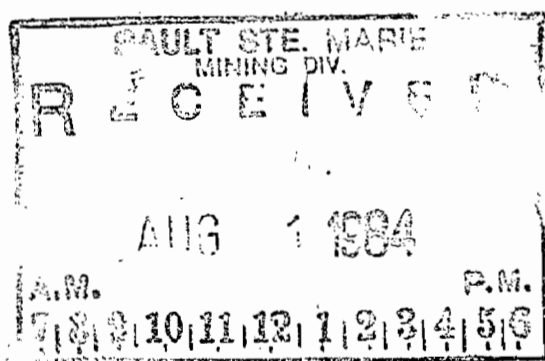


DETAIL PLAN

Scale: 1" = 20 chs

Note: (1) SRO. Under Land Use Permit
Derelict Motor Vehicle Site. Mar.11/83

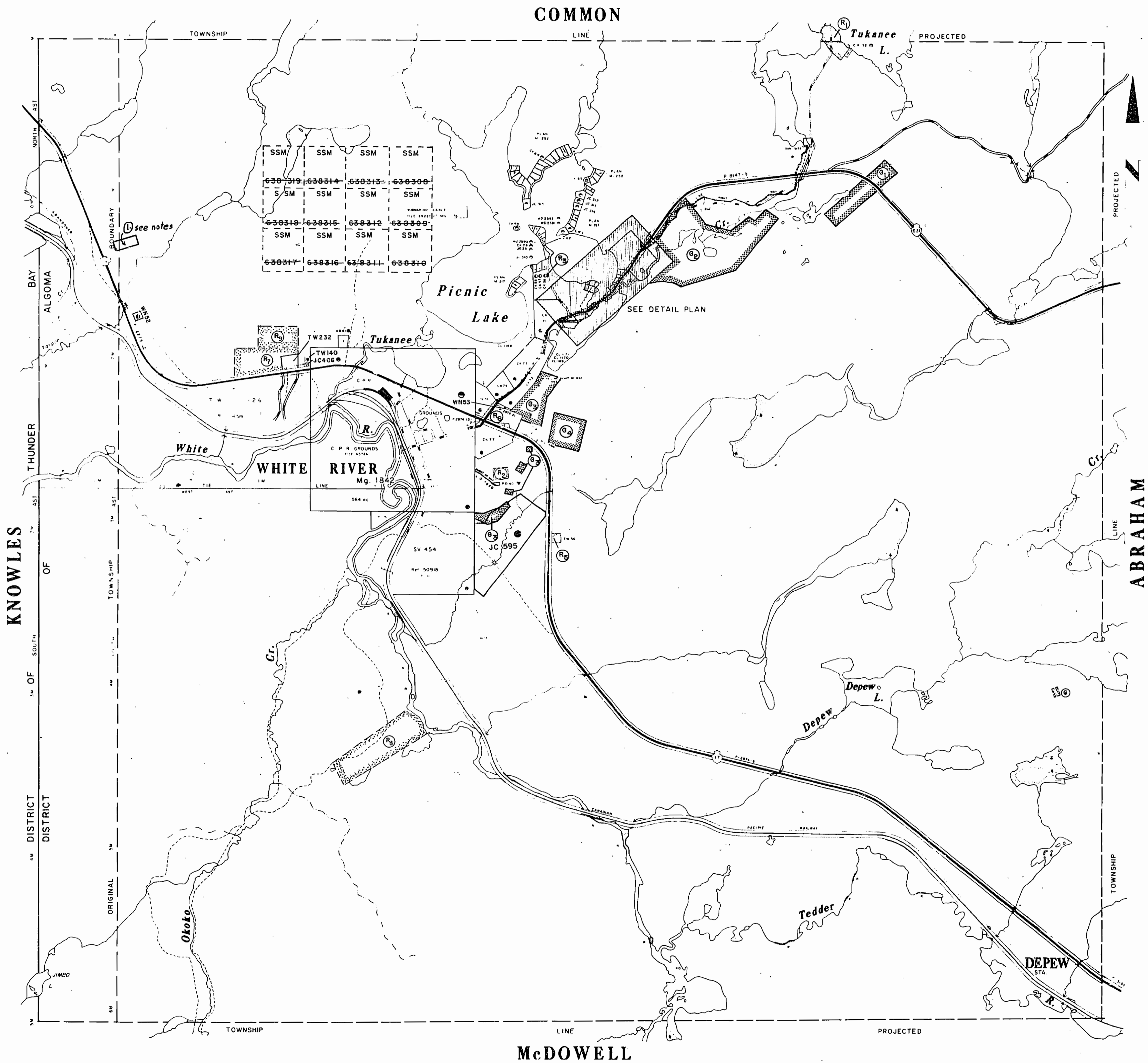
*Replaced by G. 2771
Feb. 11/85 ms.*



DISPOSITION OF CROWN LANDS

TYPE OF DOCUMENT	SYMBOL
PATENT, SURFACE & MINING RIGHTS	●
" SURFACE RIGHTS ONLY	○
" MINING RIGHTS ONLY	○
LEASE SURFACE & MINING RIGHTS	■
" SURFACE RIGHTS ONLY	■
" MINING RIGHTS ONLY	■
LICENCE OF OCCUPATION	◀
ORDER-IN-COUNCIL	OC
RESERVATION	⊗
CANCELLED	⊘
SAND & GRAVEL	⊙

NOTE: MINING RIGHTS IN PARCELS PATENTED PRIOR TO MAY 6, 1913, VESTED IN ORIGINAL PATENTEE BY THE PUBLIC LANDS ACT, R.S.O. 1970, CHAP. 380, SEC. 63, SUBSEC. 1.



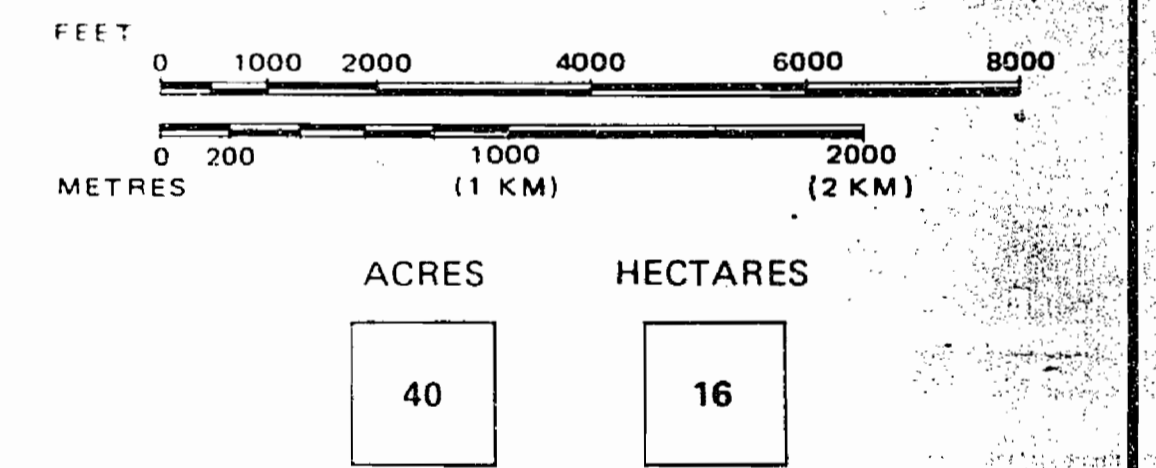
GRAVEL RESERVES

- (1) MTC PIT 1425
- (2) M.T.C. PIT 1424
- (3) FILE J12621
- (4) M.N.R. GRAVEL FILE 163006
- (5) QUARRY PERMIT

LEGEND

- HIGHWAY AND ROUTE No.
- OTHER ROADS
- TRAILS
- SURVEYED LINES:
 - TOWNSHIPS, BASE LINES, ETC.
 - LOTS, MINING CLAIMS, PARCELS, ETC.
- UNSURVEYED LINES:
 - LOT LINES
 - PARCEL BOUNDARY
 - MINING CLAIMS ETC.
- RAILWAY AND RIGHT OF WAY
- UTILITY LINES
- NON-PERENNIAL STREAM
- FLOODING OR FLOODING RIGHTS
- SUBDIVISION OR COMPOSITE PLAN
- RESERVATIONS
- ORIGINAL SHORELINE
- MARSH OR MUSKEG
- MINES
- TRAVERSE MONUMENT

SCALE: 1 INCH = 40 CHAINS



TOWNSHIP OF
HUNT
DISTRICT OF
ALGOMA
MINING DIVISION
SAULT STE. MARIE

Ministry of Natural Resources
Ontario
Surveys and Mapping Branch

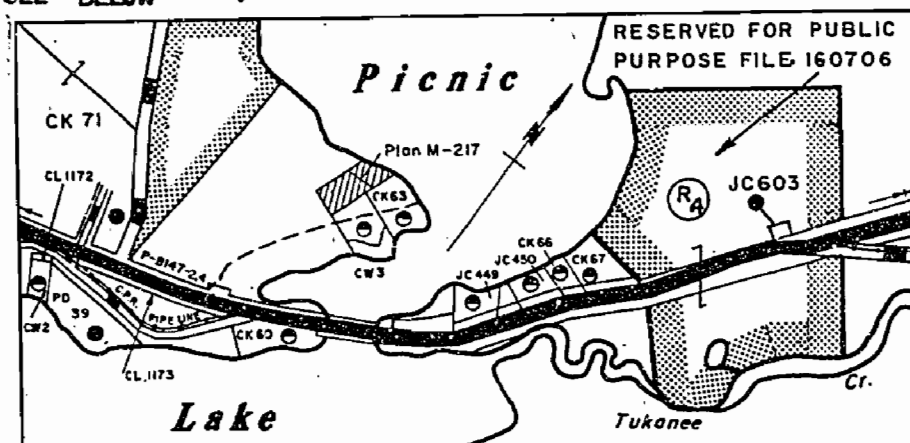
Date: April 20, 1978
National Topographic Series 42C/11
Plan No. **11200**
G.2771

REFERENCES

AREAS WITHDRAWN FROM DISPOSITION

- M.R.O. - MINING RIGHTS ONLY
- S.R.O. - SURFACE RIGHTS ONLY
- M.+S. - MINING AND SURFACE RIGHTS

Description	Order No.	Date	Disposition	File
(R1) AIRBASE		15/8/50	S.R. & M.R.	77094 vol. 5
(R2) SEC 36/80	W. 3/83	21/6/83	S.R. & M.R.	160706
(R3) PUBLIC ACCESS		20/11/58		163006
(R4) PUBLIC PURPOSES				160706
(R5) O.P.P. H.Q.		1963		160706
(R6) M.T.C. RESERVE		1963		123032 vol. 3
(R7) SEC 36/80	W. 11/81	24/8/81	S.R.	160706
(R8) SEC 36/80	W. 16/81	16/11/81	S.R.	160706
(R9) SEC 36/80	W. 7/83	14/12/83	S.R.	160706
(R10) SEC 36/80	O. 1/90	29/08/90	S.R.	188545



DETAIL PLAN

Scale: 1" = 20 chs

GRAVEL RESEERVES

Description	Order No.	Date	Disposition	File
(R11) M.T.C. PIT	1425			
(R12) M.T.C. PIT	1424			112621
(R13) M.N.R.				163006
(R14) QUARRY PERMIT				
(R15) M.T.C. PIT #4649		EXPIRES APRIL 30/87		

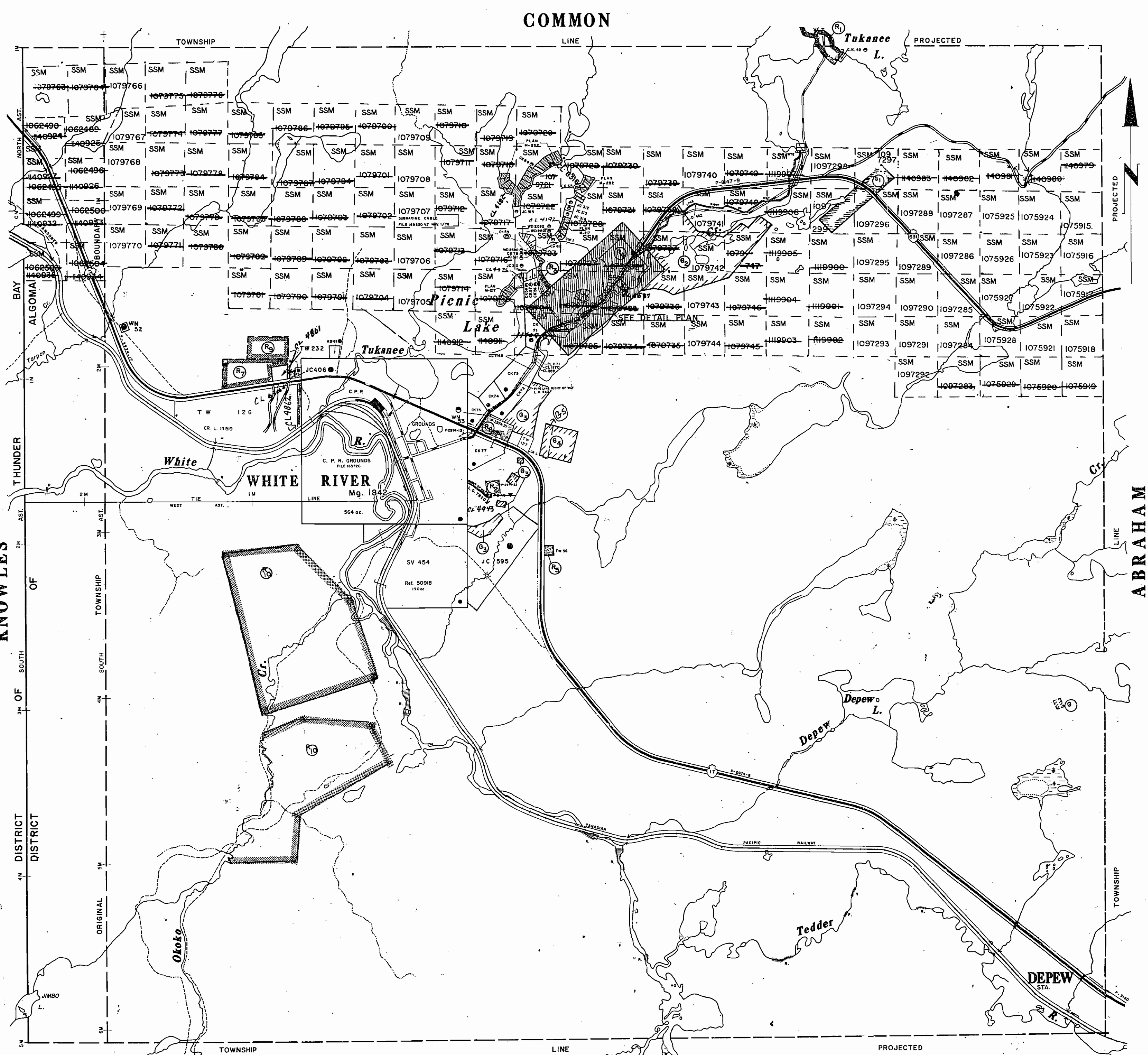
DATE OF ISSUE
 01/10/84
 SAULT STE. MARIE
 MINING RECORDERS OFFICE

DESCRIPTION	ORDER NO.	DATE	DISPOSITION	FILE
(R16) SEC 36/80	W.08/80	10/10/80	S.R.	188545

The 1975 Magnetic Bearing
 Approx. 1° W Annual Change
 Increasing 0.1° E

RECEIVED
 SAULT STE. MARIE
 MINING DIV.
 FEB 11 1985
 A.M. 7:01 9:10 11:12 1:21 3:41 5:06 P.M.

THE INFORMATION THAT APPEARS ON THIS MAP HAS BEEN COMPILED FROM VARIOUS SOURCES, AND ACCURACY IS NOT GUARANTEED. THOSE WISHING TO STAKE MINING CLAIMS SHOULD CONSULT WITH THE MINING RECORDER, MINISTRY OF NORTHERN DEVELOPMENT AND MINES FOR ADDITIONAL INFORMATION ON THE STATUS OF THE LANDS SHOWN HEREON.



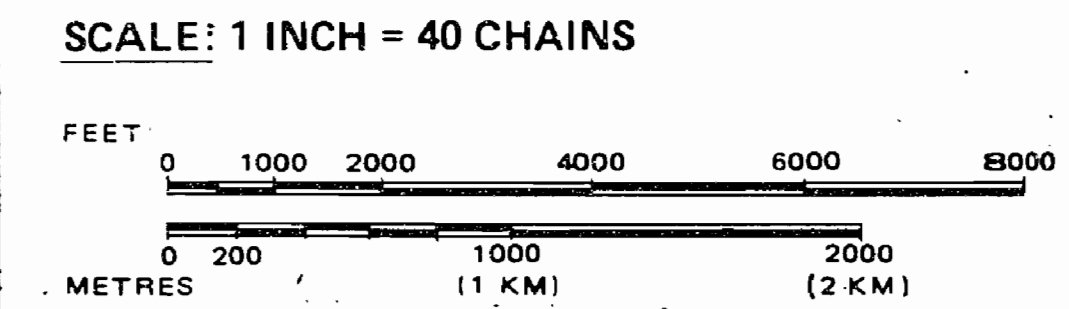
LEGEND

- HIGHWAY AND ROUTE No.
- OTHER ROADS
- TRAILS
- SURVEYED LINES:
 - TOWNSHIPS, BASE LINES, ETC.
 - LOTS, MINING CLAIMS, PARCELS, ETC.
- UNSURVEYED LINES:
 - LOT LINES
 - PARCEL BOUNDARY
 - MINING CLAIMS ETC.
- RAILWAY AND RIGHT OF WAY
- UTILITY LINES
- NON-PERENNIAL STREAM
- FLOODING OR FLOODING RIGHTS
- SUBDIVISION OR COMPOSITE PLAN
- RESERVATIONS
- ORIGINAL SHORELINE
- MARSH OR MUSKEG
- MINES
- TRAVERSE MONUMENT

DISPOSITION OF CROWN LANDS

TYPE OF DOCUMENT	SYMBOL
PATENT, SURFACE & MINING RIGHTS	
" SURFACE RIGHTS ONLY	
" MINING RIGHTS ONLY	
LEASE, SURFACE & MINING RIGHTS	
" SURFACE RIGHTS ONLY	
" MINING RIGHTS ONLY	
LICENCE OF OCCUPATION	
ORDER-IN-COUNCIL	
RESERVATION	
CANCELLED	
SAND & GRAVEL	

NOTE: MINING RIGHTS IN PARCELS PATENTED PRIOR TO MAY 6, 1913, VESTED IN ORIGINAL PATENTEE BY THE PUBLIC LANDS ACT, R.S.O. 1970, CHAP. 380, SEC. 63, SUBSEC. 1.



TOWNSHIP
HUNT
 M.N.R. ADMINISTRATIVE DISTRICT
WAWA
 MINING DIVISION
SAULT STE. MARIE
 LAND TITLES / REGISTRY DIVISION
ALGOMA

Ministry of Natural Resources
 Land Management Branch
 Ontario

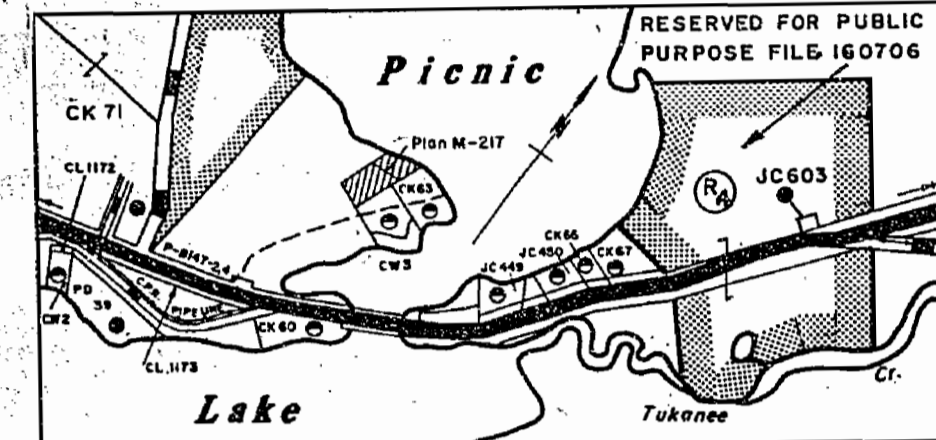
Date NOV. 1984
 Number **G-2771**

REFERENCES

AREAS WITHDRAWN FROM DISPOSITION

- M.R.O. - MINING RIGHTS ONLY
- S.R.O. - SURFACE RIGHTS ONLY
- M.+S. - MINING AND SURFACE RIGHTS

Description	Order No.	Date	Disposition	File
(A) AIRBASE		15/9/50	S.R.A.M.R.	77094 vol. 5
(B) SEC 36/80	W.3/83	21/6/83	S.R.B.M.R.	160706
(C) PUBLIC ACCESS		20/11/58		163006
(D) PUBLIC PURPOSES				160706
(E) O.P.R. H.Q.		1963		160706
(F) M.T.C. RESERVE		1963		123032 vol. 3
(G) SEC. 36/80	W.11/81	24/8/81	S.R.	160706
(H) SEC. 36/80	W.16/81	16/11/81	S.R.	160706
(I) SEC. 36/80	W.7/83	14/12/83	S.R.	160706
(J) SEC 36/80	O. 1/90	29/08/90	S.R.	188545



DETAIL PLAN

Scale: 1" = 20 chs

GRAVEL RESESERVES

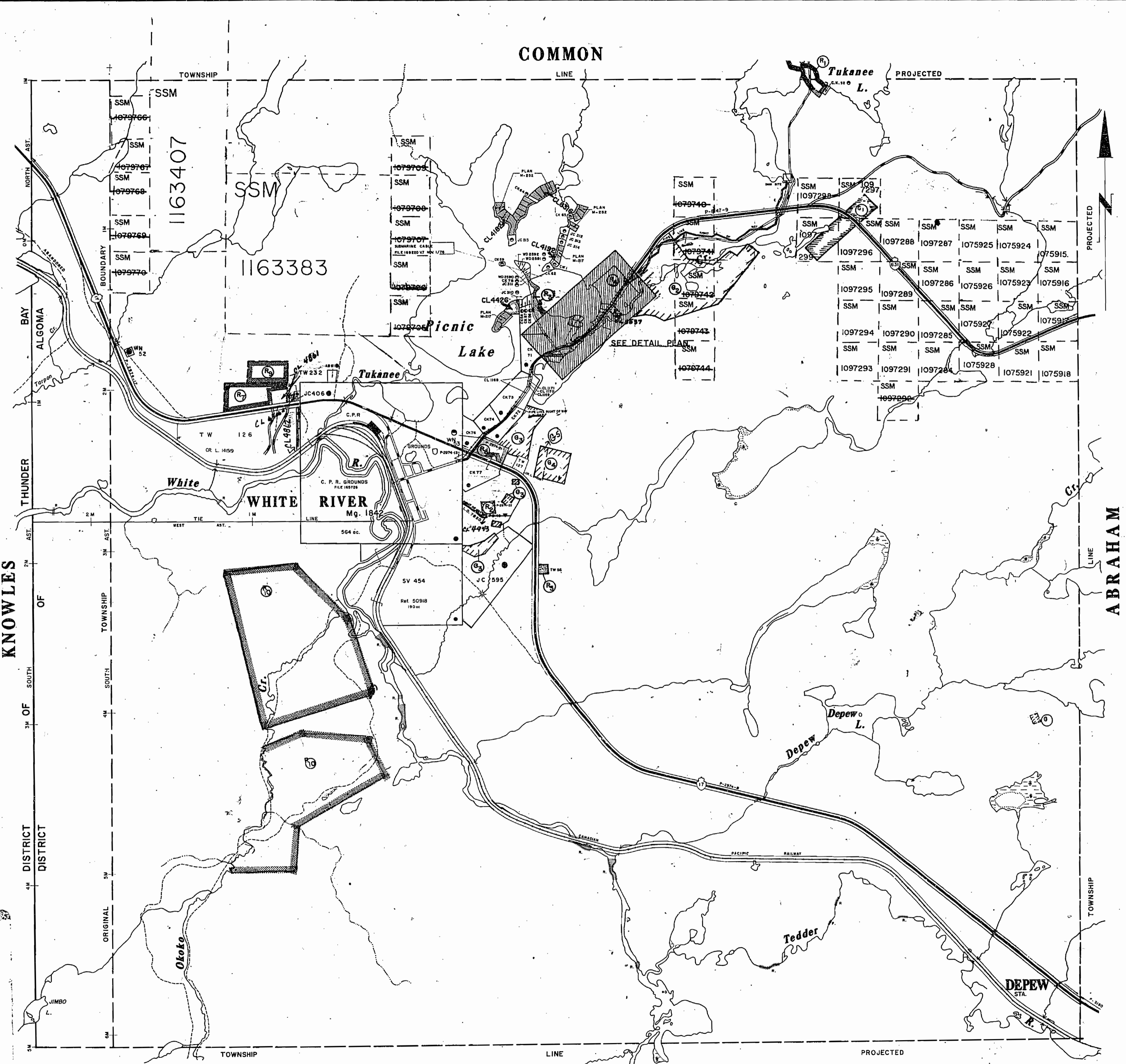
Description	Order No.	Date	Disposition	File
(K) M.T.C. PIT 1425				
(L) M.T.C. PIT 1424				112621
(M) M.N.R.				163006
(N) QUARRY PERMIT				
(O) M.T.C. PIT #4649		EXPIRES APRIL 30/87		

DESCRIPTION	ORDER NO.	DATE	DISPOSITION	FILE
(P) SEC 36/80	W.08/90	10/10/90	S.R.	188545

The 1975 Magnetic Bearing Approx. Annual Change Increasing 0.1° E

SAULT STE. MARIE MINING DIV
RECEIVED
FEB 11 1985
A.M. 7:18 P.M. 4:46

THE INFORMATION THAT APPEARS ON THIS MAP HAS BEEN COMPILED FROM VARIOUS SOURCES, AND ACCURACY IS NOT GUARANTEED. THOSE WISHING TO STAKE MINING CLAIMS SHOULD CONSULT WITH THE MINING RECORDER, MINISTRY OF NORTHERN DEVELOPMENT AND MINES FOR ADDITIONAL INFORMATION ON THE STATUS OF THE LANDS SHOWN HEREON.



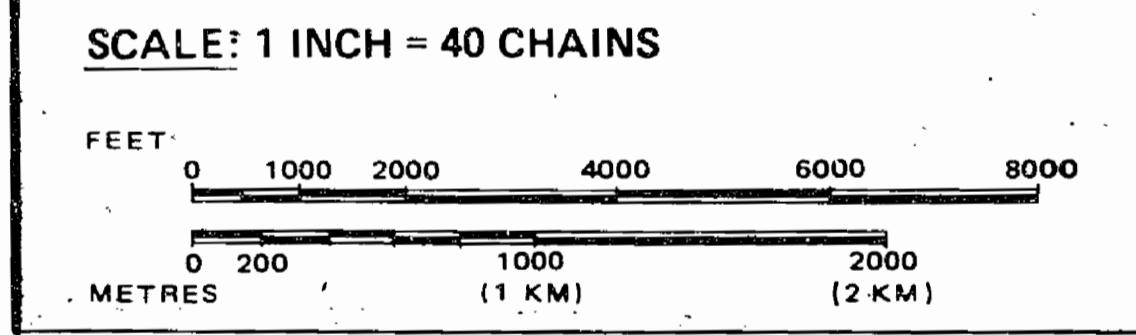
LEGEND

- HIGHWAY AND ROUTE No.
- OTHER ROADS
- TRAILS
- SURVEYED LINES:
 - TOWNSHIPS, BASE LINES, ETC.
 - LOTS, MINING CLAIMS, PARCELS, ETC.
- UNSURVEYED LINES:
 - LOT LINES
 - PARCEL BOUNDARY
 - MINING CLAIMS ETC.
- RAILWAY AND RIGHT OF WAY
- UTILITY LINES
- NON-PERENNIAL STREAM
- FLOODING OR FLOODING RIGHTS
- SUBDIVISION OR COMPOSITE PLAN
- RESERVATIONS
- ORIGINAL SHORELINE
- MARSH OR MUSKEG
- MINES
- TRAVERSE MONUMENT

DISPOSITION OF CROWN LANDS

TYPE OF DOCUMENT	SYMBOL
PATENT, SURFACE & MINING RIGHTS	
" SURFACE RIGHTS ONLY	
" MINING RIGHTS ONLY	
LEASE, SURFACE & MINING RIGHTS	
" SURFACE RIGHTS ONLY	
" MINING RIGHTS ONLY	
LICENCE OF OCCUPATION	
ORDER-IN-COUNCIL	
RESERVATION	
CANCELLED	
SAND & GRAVEL	

NOTE: MINING RIGHTS IN PARCELS PATENTED PRIOR TO MAY 6, 1913, VESTED IN ORIGINAL PATENTEE BY THE PUBLIC LANDS ACT, R.S.O. 1970, CHAP. 380, SEC. 63, SUBSEC 1.



TOWNSHIP
HUNT
M.N.R. ADMINISTRATIVE DISTRICT
WAWA
MINING DIVISION
SAULT STE. MARIE
LAND TITLES / REGISTRY DIVISION
ALGOMA

Ministry of Land Management
Natural Resources Branch
Ontario

Date NOV. 1984 Number **G-2771**