

1823

Ramsay Wright Twp.

THE TOWNSHIP OF HUTCHINSON

DISTRICT OF RAINY RIVER

FORT FRANCES MINING DIVISION

SCALE: 1-INCH=40 CHAINS

LEGEND

PATENTED LAND	Ⓟ
CROWN LAND SALE	C.S.
LEASES	Ⓛ
LOCATED LAND	Loc.
LICENSE OF OCCUPATION	L.O.
MINING RIGHTS ONLY	M.R.O.
SURFACE RIGHTS ONLY	S.R.O.
ROADS	—
IMPROVED ROADS	—
KING'S HIGHWAYS	—
RAILWAYS	—
POWER LINES	—
MARSH OR MUSKEG	—
MINES	X
CANCELLED	C.

NOTES

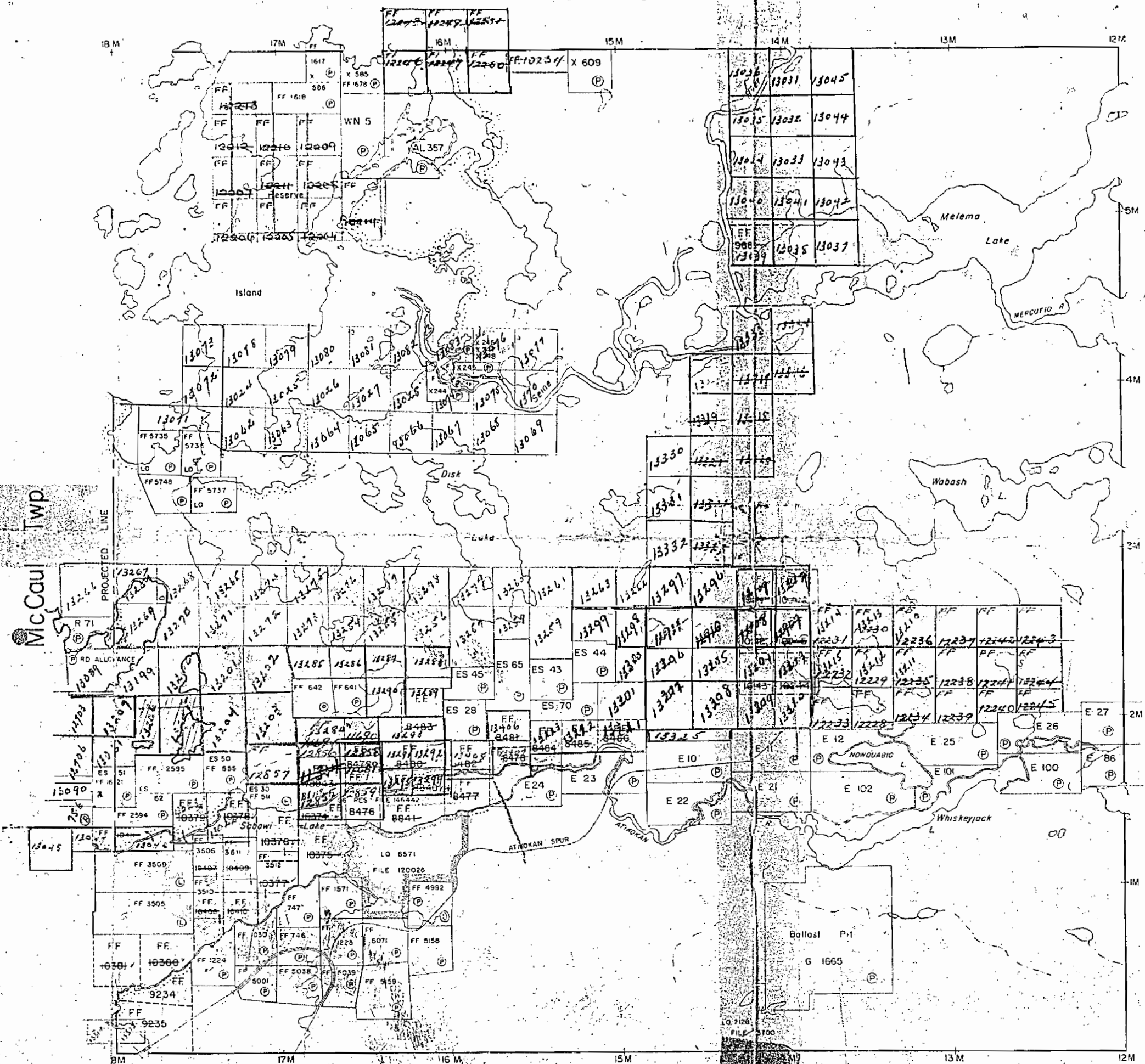
400' Reserve to Dept. of Lands & Forests shown thus: —

1956

PLAN NO. M-1823

DEPARTMENT OF MINES

— ONTARIO —



1823

Ramsay Wright Twp.
















THE TOWNSHIP OF
OF
HUTCHINSON

DISTRICT OF
RAINY RIVER

FORT FRANCES
MINING DIVISION

SCALE: 1 INCH=40 CHAINS

LEGEND

- PATENTED LAND 
- CROWN LAND SALE 
- LEASES 
- LOCATED LAND 
- LICENSE OF OCCUPATION 
- MINING RIGHTS ONLY 
- SURFACE RIGHTS ONLY 
- ROADS 
- IMPROVED ROADS 
- KING'S HIGHWAYS 
- WAYS 
- POWER LINES 
- MARSH OR MUSKEG 
- MINES 
- CANCELLED 

NOTES

400' Reserve to Dept. of Lands & Forests shown thus: 

1962

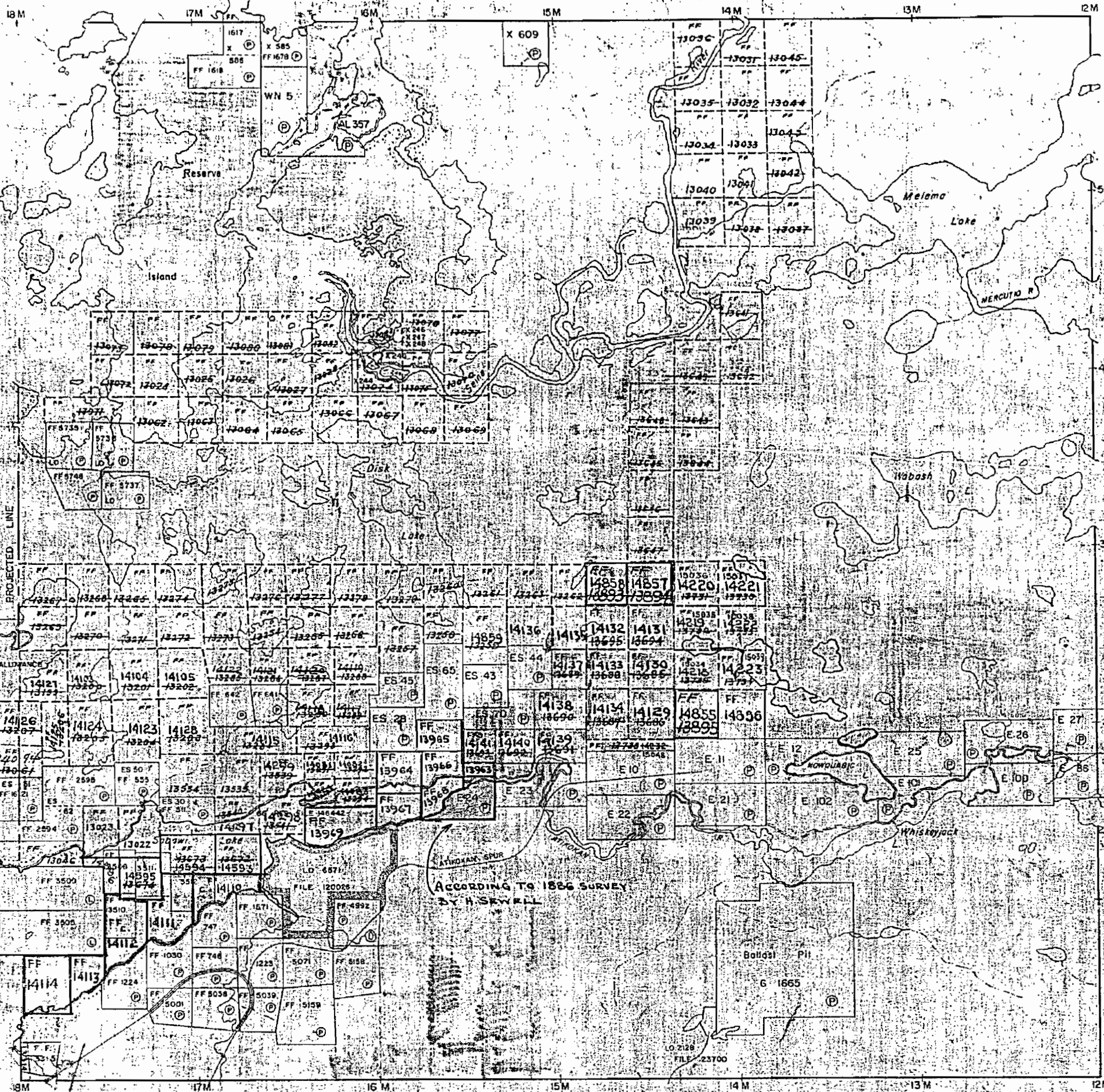
PLAN NO. M-1823

DEPARTMENT OF MINES

— ONTARIO —

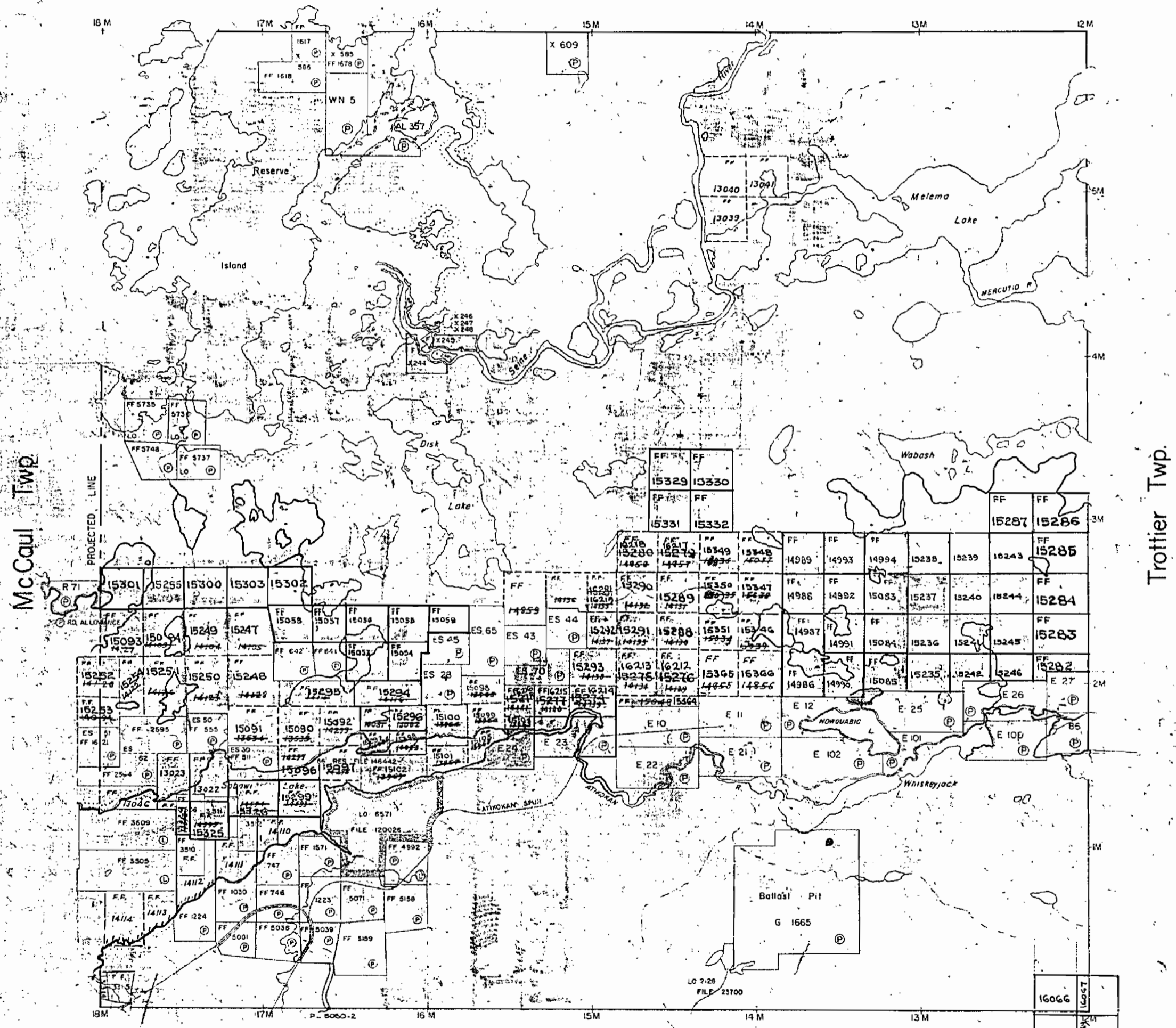
McCaul Twp.

Trotter Twp.



TRIM LINE

Ramsay Wright Twp.



THE TOWNSHIP
OF
HUTCHINSON

DISTRICT OF
RAINY RIVER
FORT FRANCES
MINING DIVISION

SCALE: 1-INCH=40 CHAINS

LEGEND

- PATENTED LAND
- CROWN LAND SALE
- LEASES
- LOCATED LAND
- LICENSE OF OCCUPATION
- MINING RIGHTS ONLY
- SURFACE RIGHTS ONLY
- ROADS
- IMPROVED ROADS
- KING'S HIGHWAYS
- RAILWAYS
- POWER LINES
- MAPSH OR MUSKEG
- MINES
- CANCELLED

NOTES

400' Reserve to Dept. of Lands & Forests shown thus:

May 2/64

1964

PLAN NO. M-1823

DEPARTMENT OF MINES

— ONTARIO —

1823

Ramsay Wright Twp.

THE TOWNSHIP OF
OF
HUTCHINSON

DISTRICT OF
RAINY RIVER

FORT FRANCES
MINING DIVISION

SCALE: 1-INCH=40 CHAINS

LEGEND

- PATENTED LAND Ⓟ
- CROWN LAND SALE C.S.
- LEASES Ⓞ
- LOCATED LAND L&C
- LICENSE OF OCCUPATION L.O.
- MINING RIGHTS ONLY M.R.O.
- SURFACE RIGHTS ONLY S.R.O.
- ROADS —
- IMPROVED ROADS —
- KING'S HIGHWAYS —
- RAILWAYS —
- POWER LINES —
- MARSH OR MUSKEG —
- MINES X
- CANCELLED C.

NOTES

400' Reserve to Dept of Lands & Forests
shown 1715:

1965

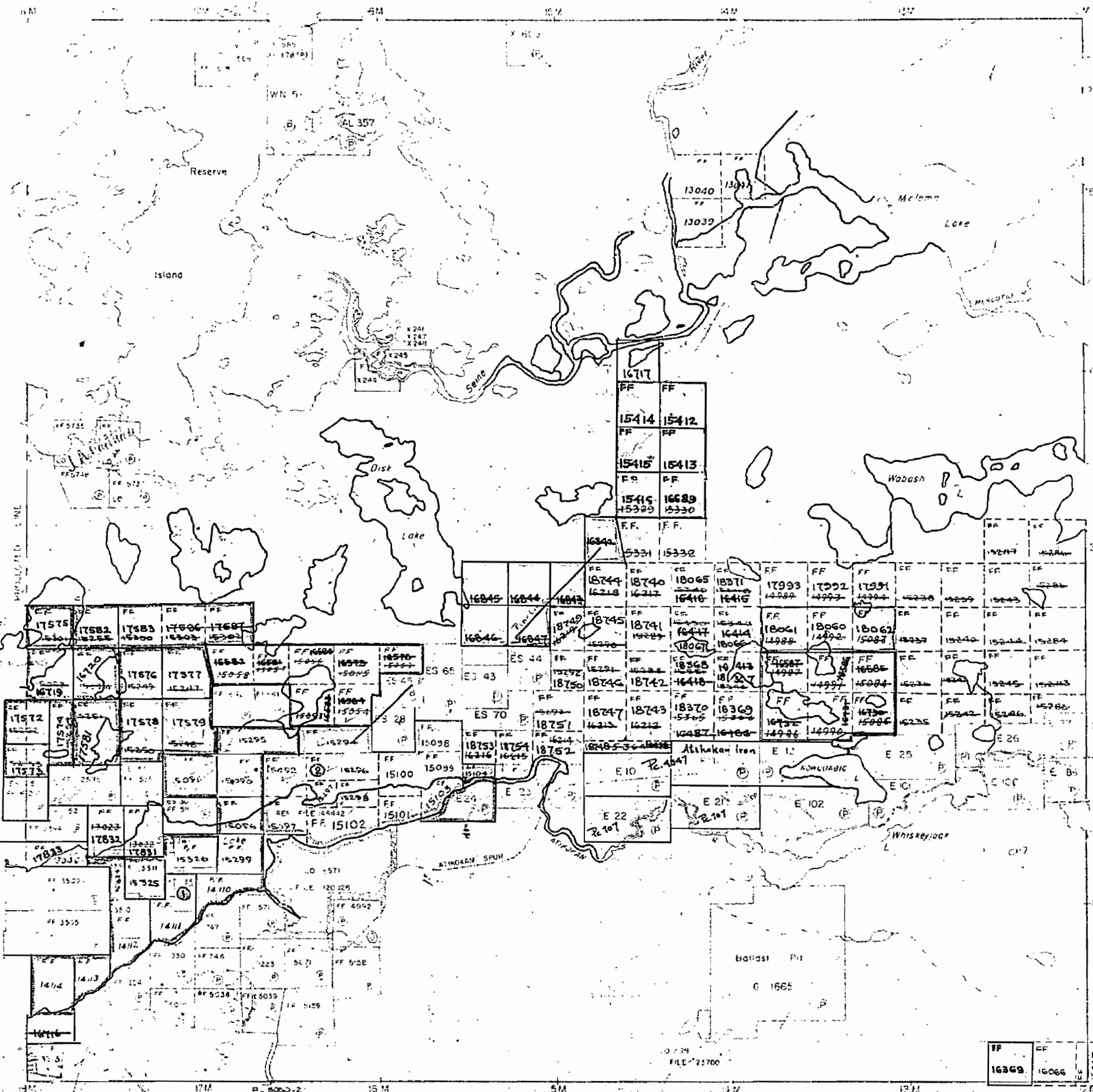
PLAN NO. M-1823

DEPARTMENT OF MINES

— ONTARIO —

McCaul Twp.

Trotter Twp.



1823

1823

Ramsay Wright Twp.

THE TOWNSHIP OF HUTCHINSON

DISTRICT OF RAINY RIVER

FORT FRANCES MINING DIVISION

SCALE: 1-INCH=40 CHAINS

LEGEND

- PATENTED LAND (P)
- CROWN LAND SALE (C.S.)
- LEASES (L)
- LOCATED LAND (Loc.)
- LICENSE OF OCCUPATION (L.O.)
- MINING RIGHTS ONLY (M.R.O.)
- SURFACE RIGHTS ONLY (S.R.O.)
- ROADS
- IMPROVED ROADS
- KING'S HIGHWAYS
- RAILWAYS
- POWER LINES
- MARSH OR MUSKEG
- MINES
- CANCELLED

NOTES

400' Reserve to Dept. of Lands & Forests

Proposed 60' wide pipeline easement shown thus:

Dec. 20/68
 Jan 13/69
 Feb 6/69
 April 2/69
 May 15/69
 Sept 5/69
 Sept 15/69

1968

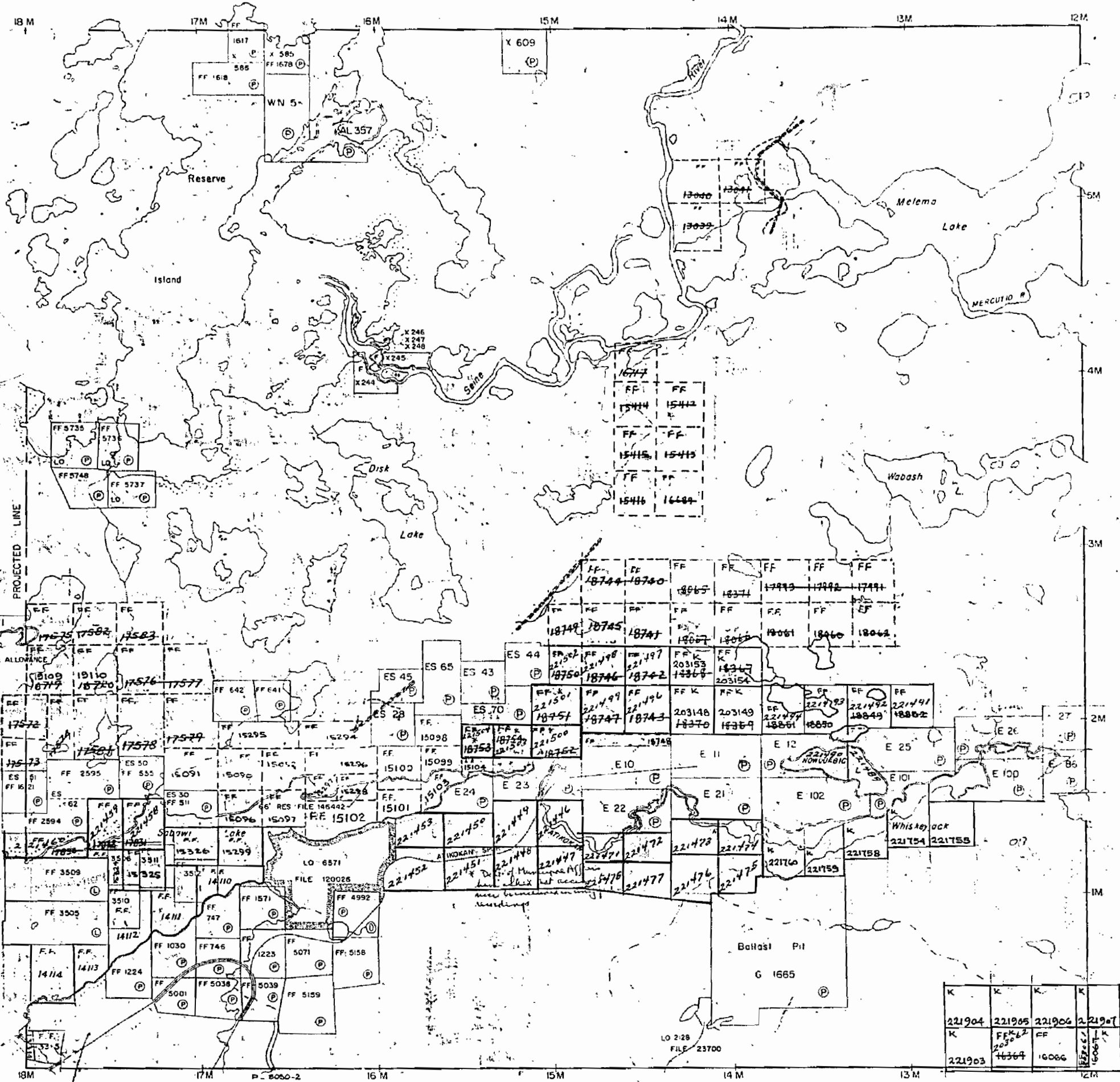
PLAN NO.-M-1823

DEPARTMENT OF MINES

— ONTARIO —

McCaul Twp.

Trotter Twp.



K	K	K	K
221904	221905	221906	221907
K	FFK	FF	K
221903	4364	16006	16007

1823

Ramsay Wright Twp.
(M.2092)

THE TOWNSHIP OF
OF
HUTCHINSON

DISTRICT OF
RAINY RIVER

THUNDER BAY
MINING DIVISION

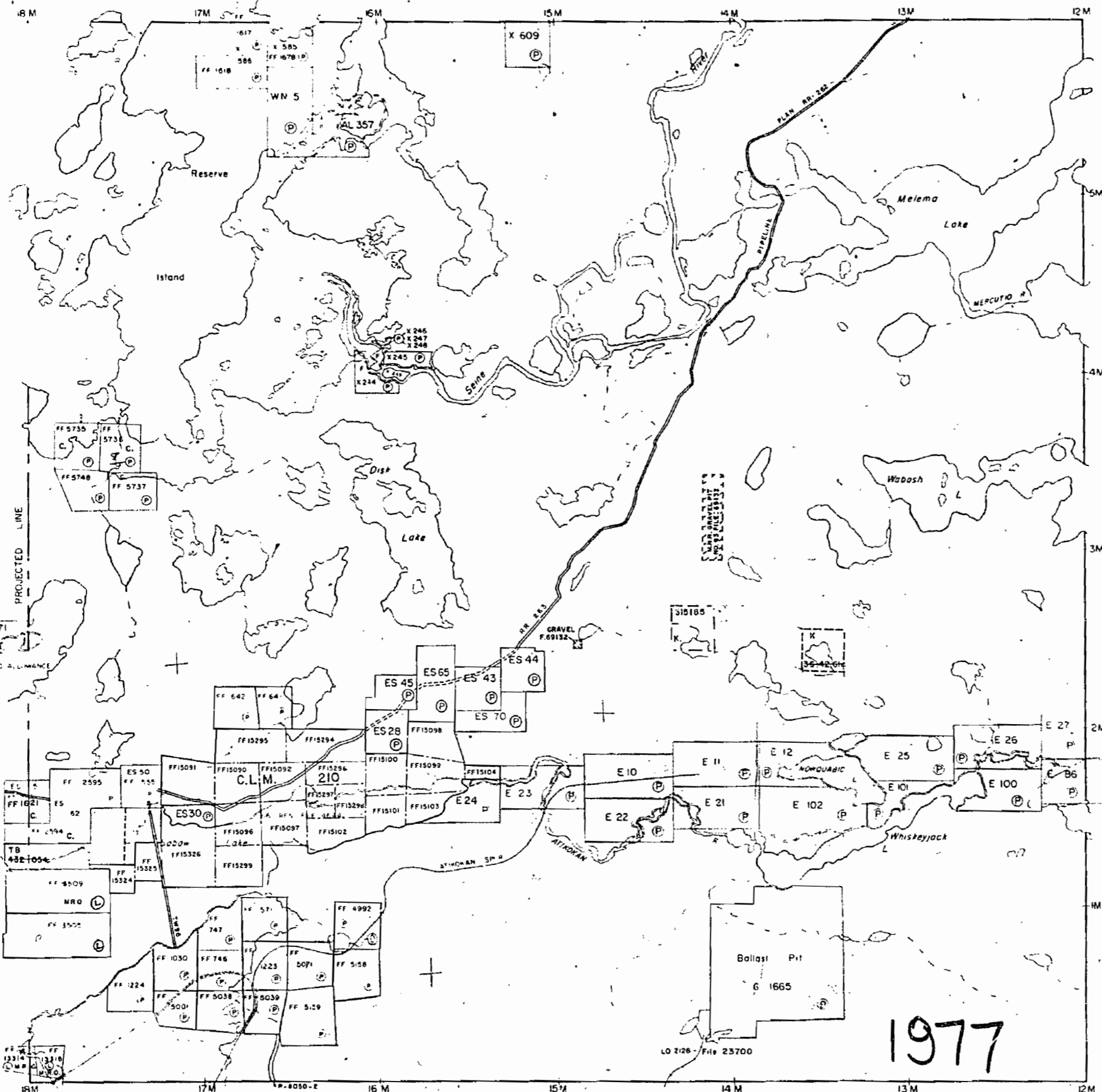
SCALE: 1-INCH=40 CHAINS

LEGEND

PATENTED LAND	⊙
CROWN LAND SALE	C.S.
LEASES	⊕
LOCATED LAND	Loc.
LICENSE OF OCCUPATION	L.O.
MINING RIGHTS ONLY	M.R.O.
SURFACE RIGHTS ONLY	S.R.O.
ROADS	—
IMPROVED ROADS	—
KING'S HIGHWAYS	—
RAILWAYS	—
POWER LINES	—
MARSH OR MUSKEG	—
MINES	✕
CANCELLED	C.

NOTES

400' Surface Rights Reservation along the shores of all lakes and rivers
Proposed 60' wide pipeline easement shown thus ————



McCaul Twp.
(M.2382)

Trotter Twp.
(M.2368)

1977

Sabawi Lake Area & McCaul Twp. (M.2382)

Crooked Pine Lake Area
(M.2368)

ATIKOKAN DIST. JULY 8/77
PLAN NO.-M-1823
ONTARIO
MINISTRY OF NATURAL RESOURCES
SURVEYS AND MAPPING BRANCH

1823

Ramsay Wright Twp.
(M.2092)

THE TOWNSHIP
OF
HUTCHINSON

DISTRICT OF
RAINY RIVER

KENORA
MINING DIVISION

SCALE: 1-INCH=40 CHAINS

LEGEND

- PATENTED LAND Ⓟ
- CROWN LAND SALE C.S.
- LEASES Ⓞ
- LOCATED LAND Loc.
- LICENSE OF OCCUPATION L.O.
- MINING RIGHTS ONLY M.R.U.
- SURFACE RIGHTS ONLY S.R.O.
- ROADS ———
- IMPROVED ROADS ———
- KING'S HIGHWAYS ———
- RAILWAYS ———
- POWER LINES ———
- MARSH OR MUSKEG ———
- MINES X
- CANCELLED C.

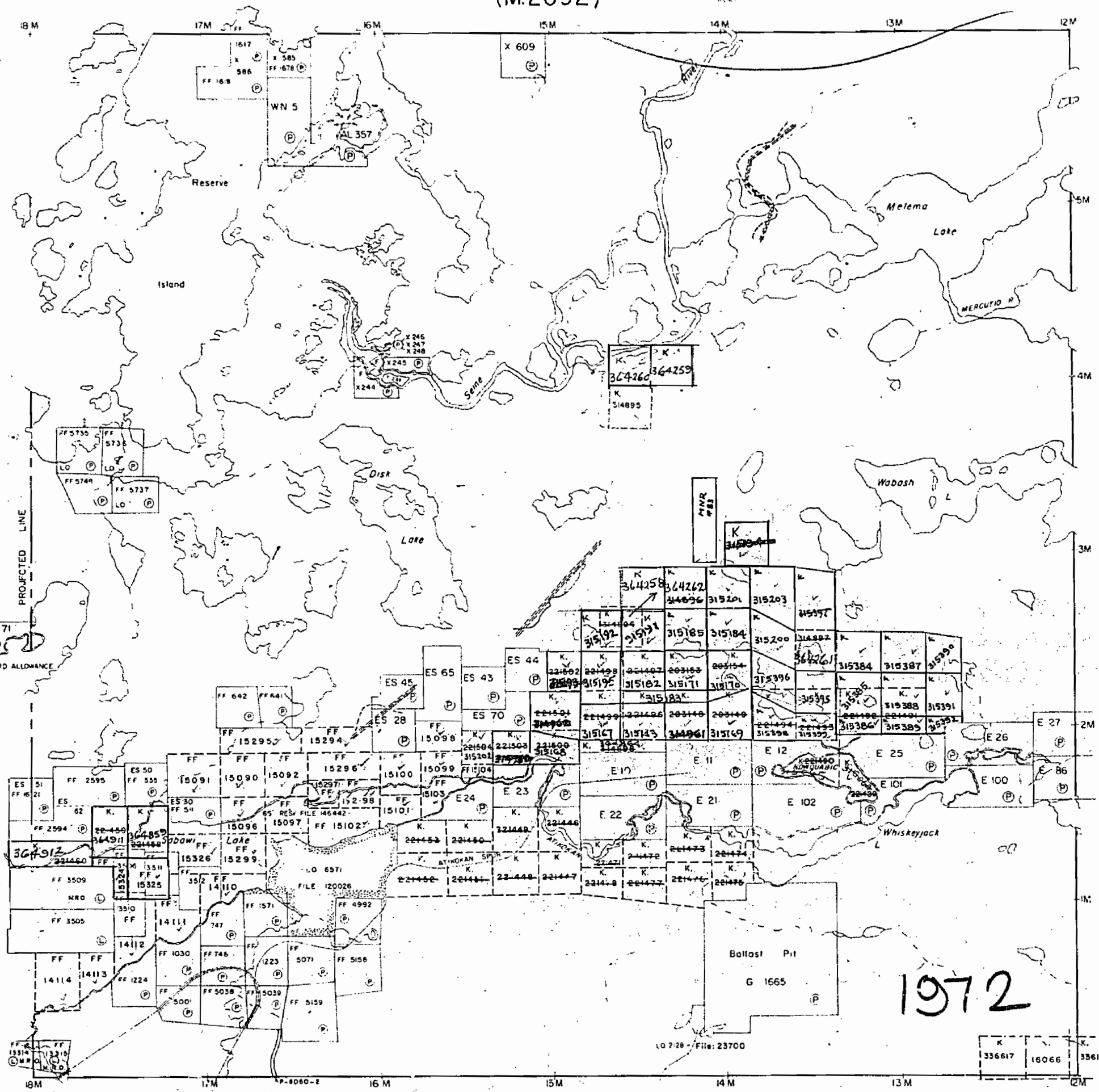
NOTES

400' Surface Rights Reservation along the shores of all lakes and rivers.
Proposed 60' wide pipeline easement shown thus: ————

KENORA
FILED:
REC'D. SEP 26 1972
RECEIPT No.
MINING DIVISION

Oct. 11/72
Oct. 25/72
Nov 13/72
Dec 13/72
Jan 8/73
Aug. 8/73
Sept. 21/73
Oct. 9/73
Oct. 25/73
Dec. 13/73

1972



HUTCHINSON
McCaul Twp. (M.2382)

Trotter Twp.
(M.2368)

Sabawi Lake Area & McCaul Twp. (M.2382)

Crooked Pine Lake Area
(M.2368)

PLAN NO.-M-1823

ONTARIO
DEPARTMENT OF MINES
AND NORTHERN AFFAIRS

1823

Ramsay Wright Twp.
(M.2092)

THE TOWNSHIP OF
OF
HUTCHINSON

DISTRICT OF
RAINY RIVER

KENORA
MINING DIVISION


SCALE: 1-INCH=40 CHAINS

LEGEND

- PATENTED LAND (P)
- CROWN LAND SALE (C.S.)
- LEASES (L)
- LOCATED LAND (Loc.)
- LICENSE OF OCCUPATION (L.O.)
- MINING RIGHTS ONLY (M.R.O.)
- SURFACE RIGHTS ONLY (S.R.O.)
- ROADS (—)
- IMPROVED ROADS (—)
- KING'S HIGHWAYS (—)
- RAILWAYS (—)
- POWER LINES (—)
- MARSH OR MUSKEG (—)
- MINES (X)
- CANCELLED (C)

NOTES

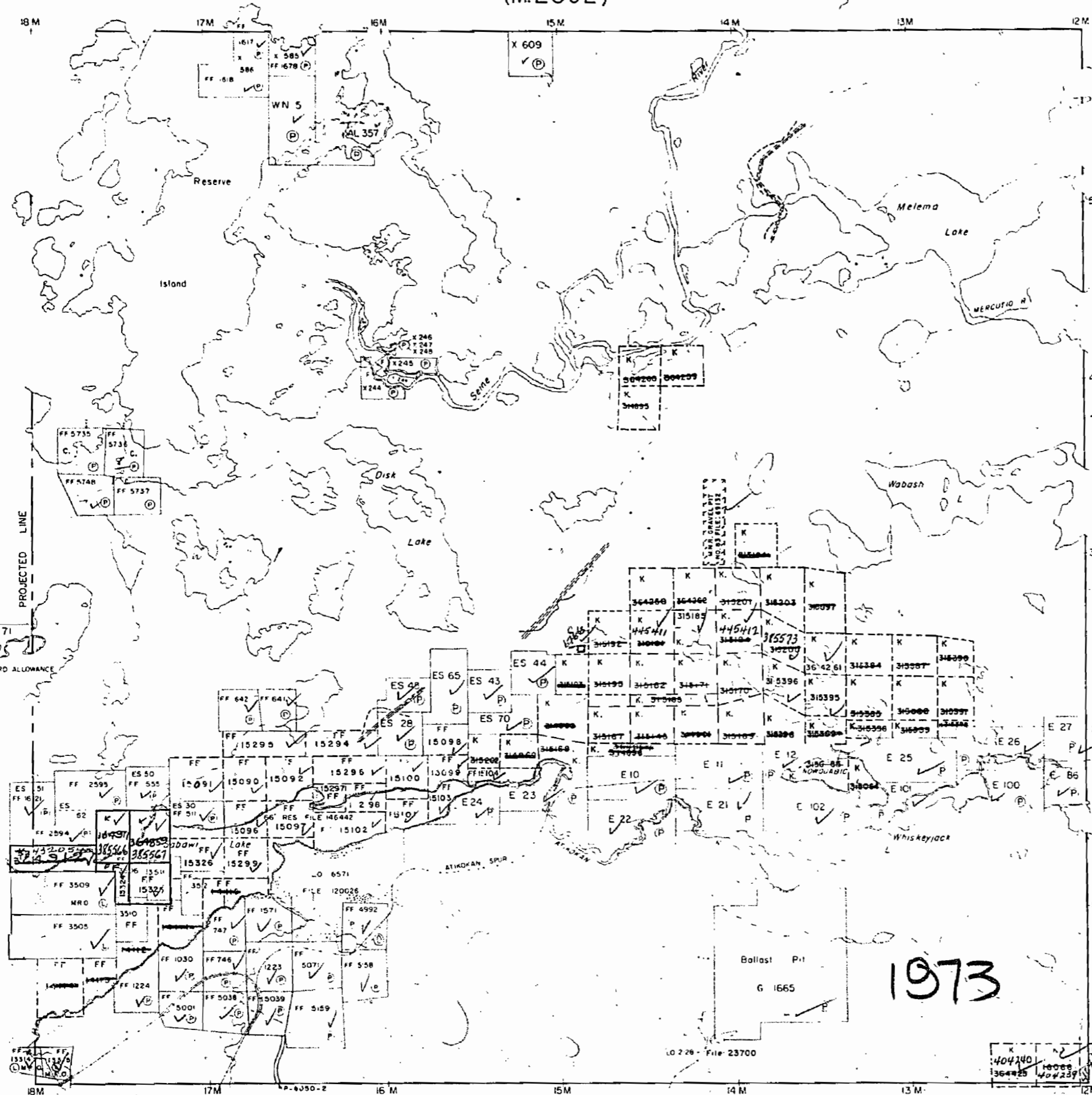
400' Surface Rights Reservation along the shores of all lakes and rivers
Proposed 60' wide pipeline easement shown thus: ————



Oct. 25/73
Dec. 13/73

McCaul Twp.
(M.2382)

Trotter Twp.
(M.2368)



Sabawi Lake Area & McCaul Twp. (M.2382)

Crooked Pine Lake Area
(M.2368)

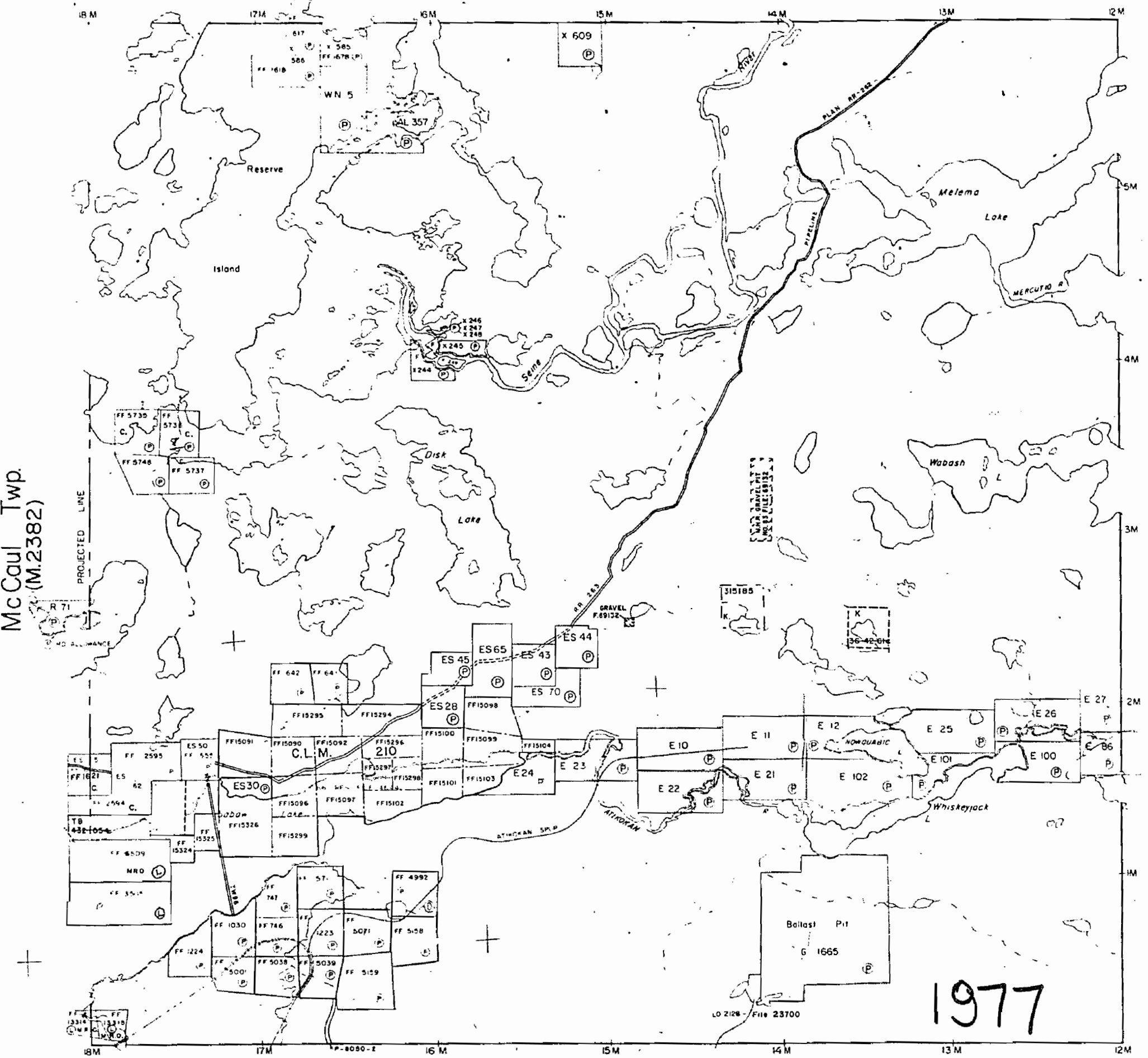
PLAN NO. M-1823

ONTARIO
MINISTRY OF NATURAL RESOURCES
SURVEYS AND MAPPING BRANCH

1973

1823

Ramsay Wright Twp.
(M.2092)



Trotter Twp.
(M.2368)

Sabawi Lake Area & McCaul Twp. (M.2382)

Crooked Pine Lake Area
(M.2368)

THE TOWNSHIP OF
HUTCHINSON

DISTRICT OF
RAINY RIVER
THUNDER BAY
MINING DIVISION

SCALE: 1-INCH=40 CHAINS

LEGEND

PATENTED LAND	Ⓟ
CROWN LAND SALE	C.S.
LEASES	Ⓞ
LOCATED LAND	Loc.
LICENSE OF OCCUPATION	L.O.
MINING RIGHTS ONLY	M.R.O.
SURFACE RIGHTS ONLY	S.R.O.
ROADS	—
IMPROVED ROADS	—
KING'S HIGHWAYS	—
RAILWAYS	—
POWER LINES	—
MARSH OR MUSKEG	—
MINES	Ⓧ
CANCELLED	C.

NOTES

400' Surface Rights Reservation along the shores of all lakes and rivers
Proposed 60' wide pipeline easement shown thus ————

ATIKOKAN DIST. JULY 8/77
PLAN NO. M-1823
ONTARIO
MINISTRY OF NATURAL RESOURCES
SURVEYS AND MAPPING BRANCH

Ramsay Wright Twp.
(M.2092)

THE TOWNSHIP OF
OF
HUTCHINSON

DISTRICT OF
RAINY RIVER

THUNDER BAY
MINING DIVISION

SCALE: 1-INCH=40 CHAINS

LEGEND

- PATENT, SURFACE & MINING RIGHTS (●)
- " " SURFACE RIGHTS ONLY (○)
- " " MINING RIGHTS ONLY (○)
- LEASE, SURFACE & MINING RIGHTS (■)
- " " SURFACE RIGHTS ONLY (■)
- " " MINING RIGHTS ONLY (■)
- LICENCE OF OCCUPATION (▽)
- ORDER-IN-COUNCIL (OC)
- ROADS**
- IMPROVED ROADS (—)
- KING'S HIGHWAYS (—)
- RAILWAYS (—)
- POWER LINES (—)
- MARSH OR MUSKEG (—)
- MINES (—)
- CANCELLED (—)

NOTES

400' Surface Rights Reservation along the shores of all lakes and rivers.

SAND AND GRAVEL

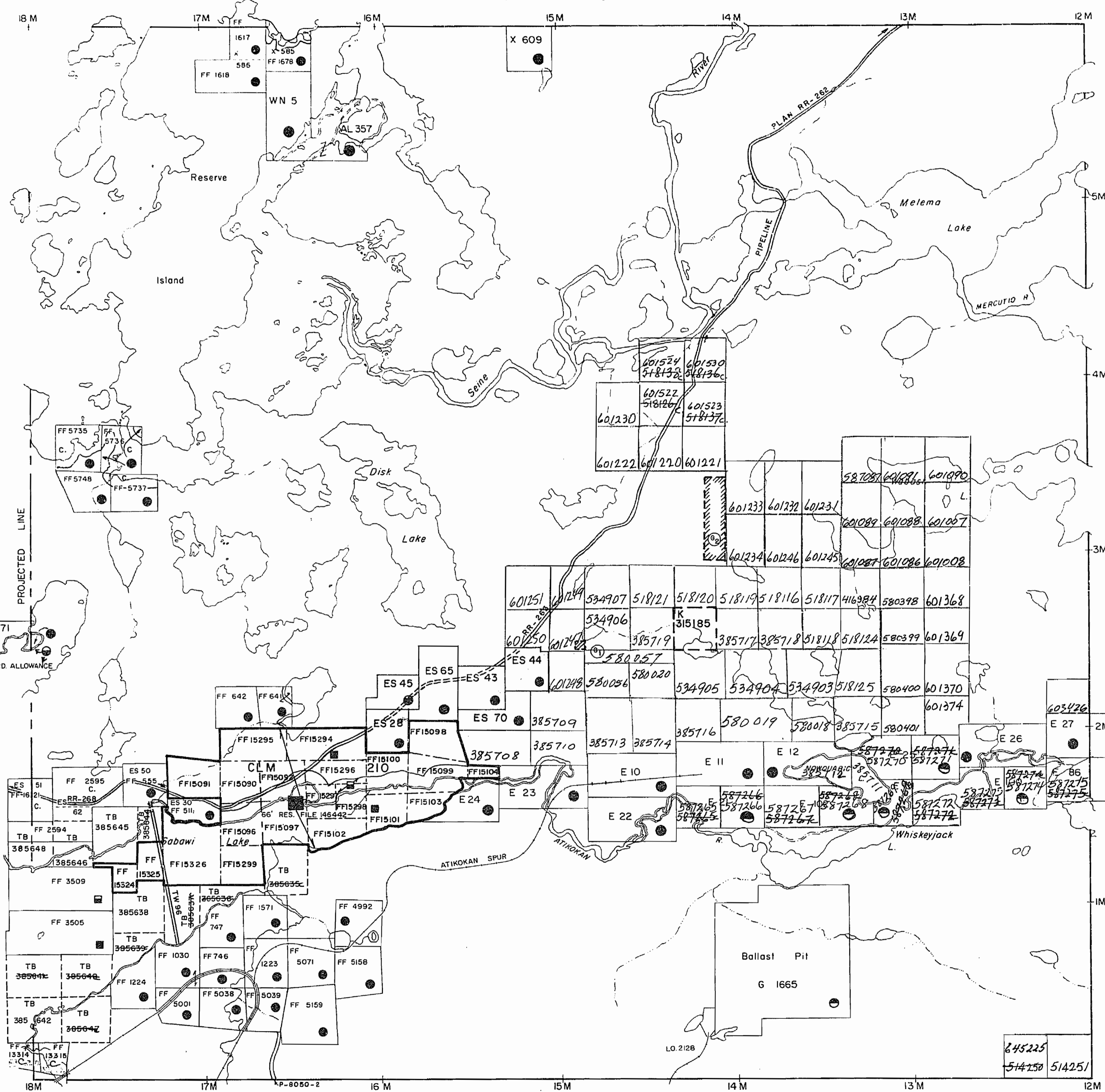
- ① GRAVEL FILE 69132
- ② M.N.R. GRAVEL PIT No. 83, FILE 69132

ATIKOKAN DIST. MARCH 16, 1973

PLAN NO. **M-1823**



Ministry of Natural Resources
Surveys and Mapping Branch



McCaul Twp.
(M.2382)

Trotter Twp.
(M.2368)

Sabawi Lake Area & McCaul Twp. (M.2382)

Crooked Pine Lake Area
(M.2368)

RAMSAY WRIGHT TWP. G-573

LEGEND

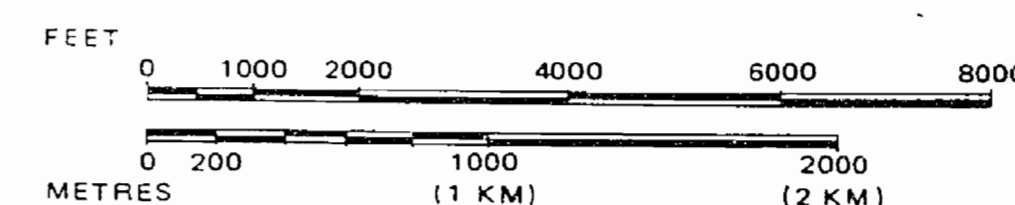
- HIGHWAY AND ROUTE No.
- OTHER ROADS
- TRAILS
- SURVEYED LINES:
 - TOWNSHIPS, BASE LINES, ETC.
 - LOTS, MINING CLAIMS, PARCELS, ETC.
- UNSURVEYED LINES:
 - LOT LINES
 - PARCEL BOUNDARY
 - MINING CLAIMS ETC.
- RAILWAY AND RIGHT OF WAY
- UTILITY LINES
- NON-PERENNIAL STREAM
- FLOODING OR FLOODING RIGHTS
- SUBDIVISION OR COMPOSITE PLAN
- RESERVATIONS
- ORIGINAL SHORELINE
- MARSH OR MUSKEG
- MINES
- TRAVERSE MONUMENT

DISPOSITION OF CROWN LANDS

TYPE OF DOCUMENT	SYMBOL
PATENT, SURFACE & MINING RIGHTS	
" SURFACE RIGHTS ONLY	
" MINING RIGHTS ONLY	
LEASE, SURFACE & MINING RIGHTS	
" SURFACE RIGHTS ONLY	
" MINING RIGHTS ONLY	
LICENCE OF OCCUPATION	
ORDER-IN-COUNCIL	
RESERVATION	
CANCELLED	
SAND & GRAVEL	
LAND USE PERMIT FOR COMMERCIAL TOURISM, OUTPOST CAMPS	

NOTE: MINING RIGHTS IN PARCELS PATENTED PRIOR TO MAY 6, 1913, VESTED IN ORIGINAL PATENTEE BY THE PUBLIC LANDS ACT, R.S.O. 1970, CHAP. 380, SEC. 63, SUBSEC. 1.

SCALE: 1 INCH = 40 CHAINS



TOWNSHIP

HUTCHINSON

M.N.R. ADMINISTRATIVE DISTRICT

ATIKOKAN

MINING DIVISION

THUNDER BAY

LAND TITLES / REGISTRY DIVISION

RAINY RIVER



Ministry of Land
Natural Resources Management
Branch

Date DECEMBER, 1981

Number

G-571

In service Feb. 10/93

SABAWI LAKE G-554

CROOKED PINE LAKE G-519

SABAWI LAKE G-554

CROOKED PINE LAKE G-519

APR 13, 1995

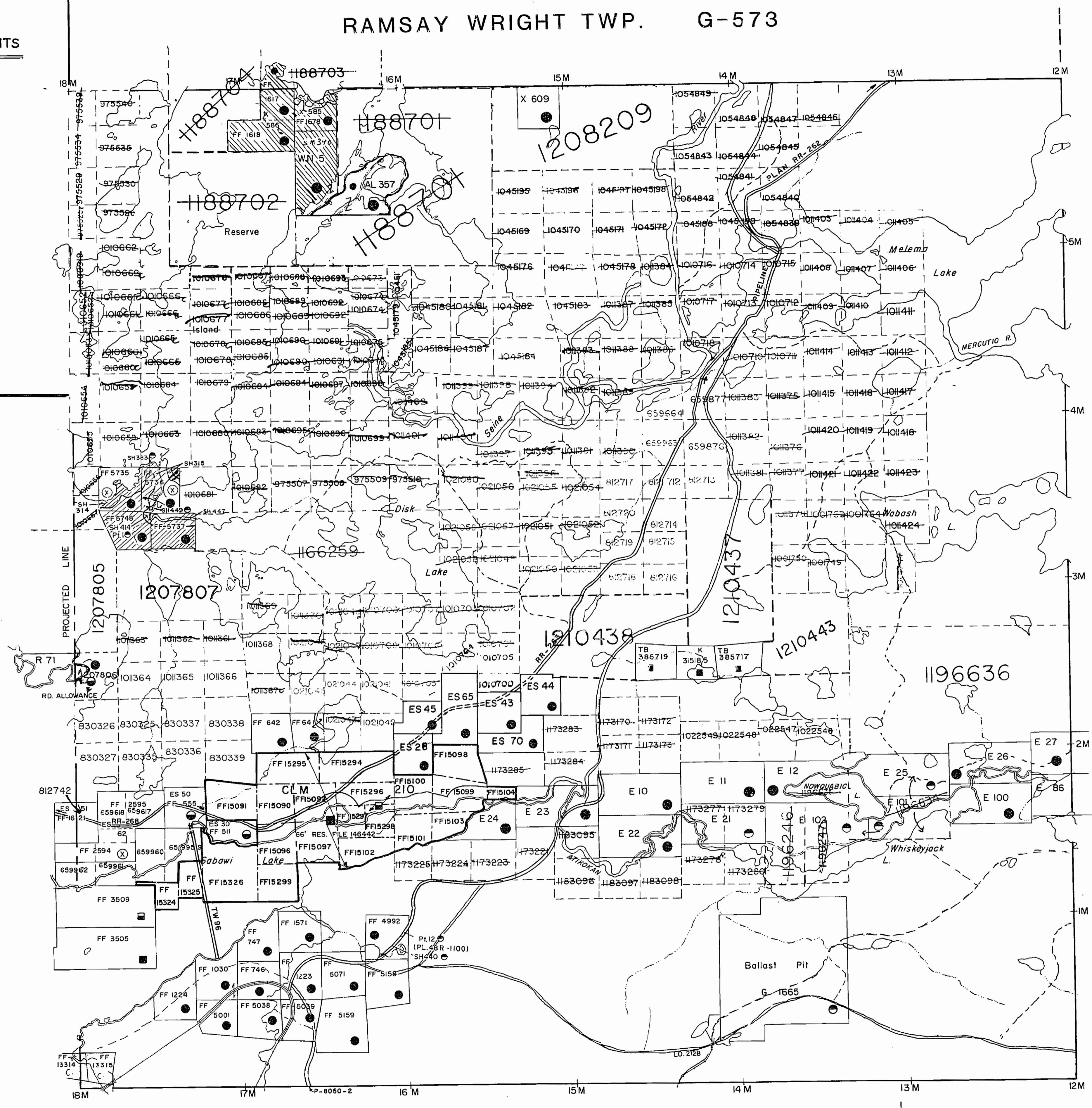
AREAS WITHDRAWN FROM DISPOSITION

M.R.O. - MINING RIGHTS ONLY
 S.R.O. - SURFACE RIGHTS ONLY
 M.+S. - MINING AND SURFACE RIGHTS

RAMSAY WRIGHT TWP. G-573

SABAWI LAKE G-554

CROOKED PINE LAKE G-519

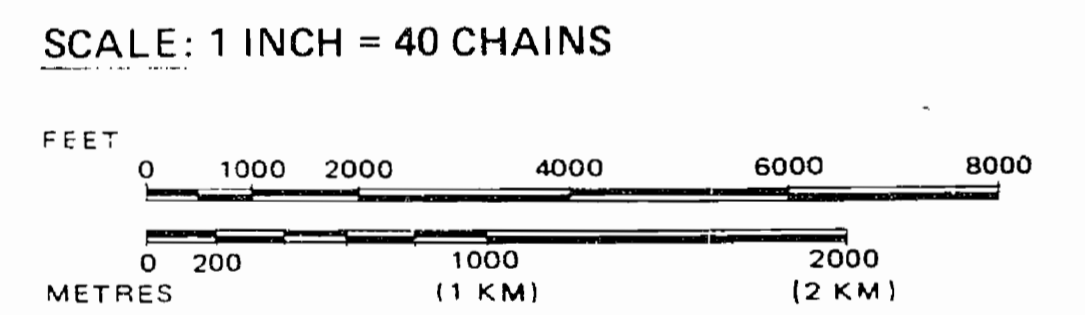


LEGEND

- HIGHWAY AND ROUTE No.
- OTHER ROADS
- TRAILS
- SURVEYED LINES:
 - TOWNSHIPS, BASE LINES, ETC.
 - LOTS, MINING CLAIMS, PARCELS, ETC.
- UNSURVEYED LINES:
 - LOT LINES
 - PARCEL BOUNDARY
 - MINING CLAIMS ETC.
- RAILWAY AND RIGHT OF WAY
- UTILITY LINES
- NON-PERENNIAL STREAM
- FLOODING OR FLOODING RIGHTS
- SUBDIVISION OR COMPOSITE PLAN
- RESERVATIONS
- ORIGINAL SHORELINE
- MARSH OR MUSKEG
- MINES
- TRAVERSE MONUMENT

DISPOSITION OF CROWN LANDS

TYPE OF DOCUMENT	SYMBOL
PATENT, SURFACE & MINING RIGHTS	
" SURFACE RIGHTS ONLY	
" MINING RIGHTS ONLY	
LEASE, SURFACE & MINING RIGHTS	
" SURFACE RIGHTS ONLY	
" MINING RIGHTS ONLY	
LICENCE OF OCCUPATION	
ORDER-IN-COUNCIL	
RESERVATION	
CANCELLED	
SAND & GRAVEL AND USE PERMIT FOR COMMERCIAL TOURISM, OUTPOST CAMPS	



TOWNSHIP
HUTCHINSON
 M.N.R. ADMINISTRATIVE DISTRICT **DATE OF ISS**
ATIKOKAN AUG 25 1997
 MINING DIVISION PROVINCIAL RECORDER
THUNDER BAY OFFICE - SADDLER
 LAND TITLES / REGISTRY DIVISION
RAINY RIVER

Ministry of Natural Resources Land Management Branch

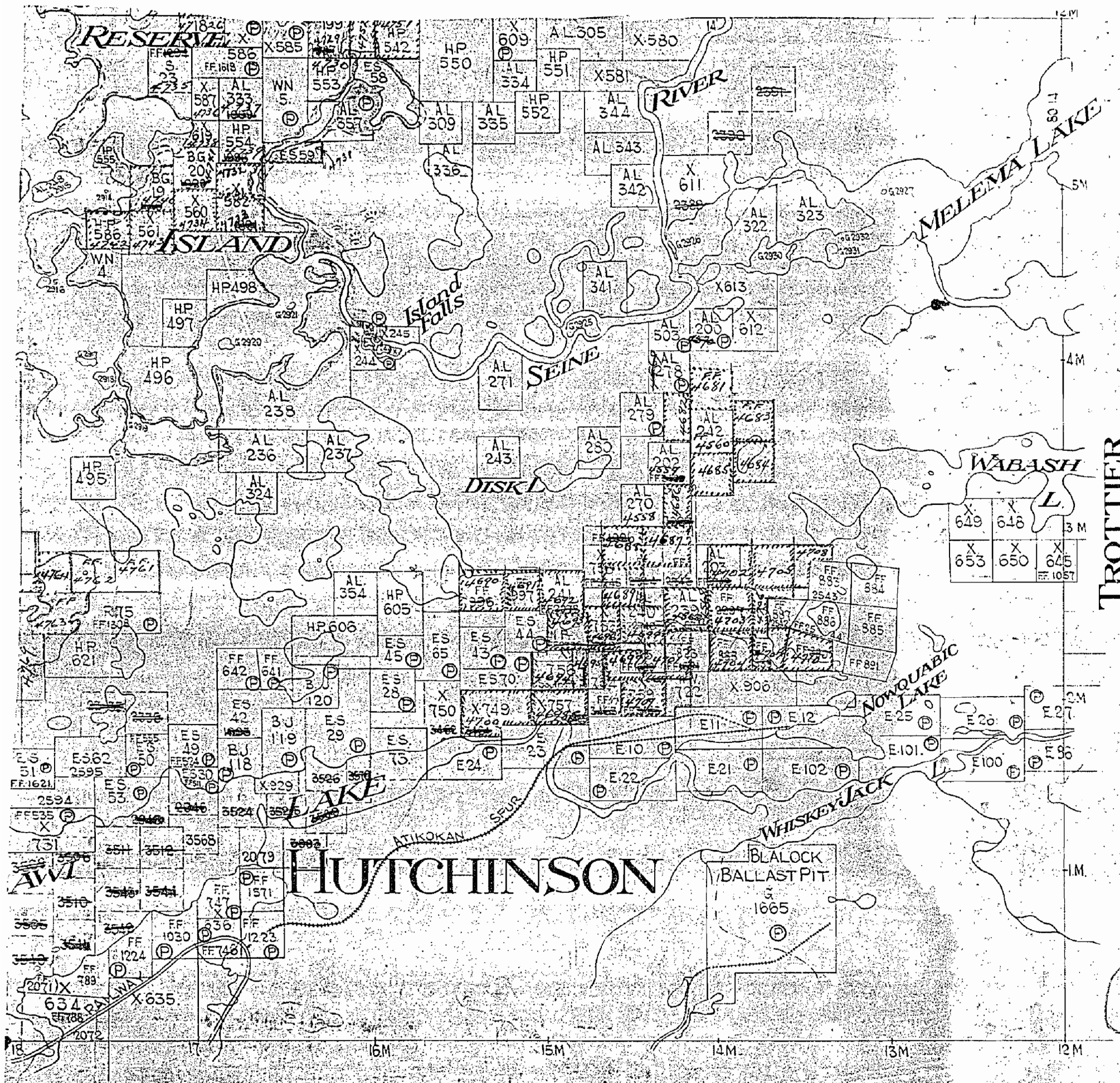
Date DECEMBER, 1981 Number **G-571**
 In service Feb. 10/93

THE INFORMATION THAT APPEARS ON THIS MAP HAS BEEN COMPILED FROM VARIOUS SOURCES. AND ACCURACY IS NOT GUARANTEED. THOSE WISHING TO STAKE MINING CLAIMS SHOULD CONSULT WITH THE MINING RECORDER, MINISTRY OF NORTHERN DEVELOPMENT AND MINES. FOR ADDITIONAL INFORMATION ON THE STATUS OF THE LANDS SHOWN HEREON.

SABAWI LAKE G-554

CROOKED PINE LAKE G-519

1823



SCALE 40 CHAINS = 1 INCH.

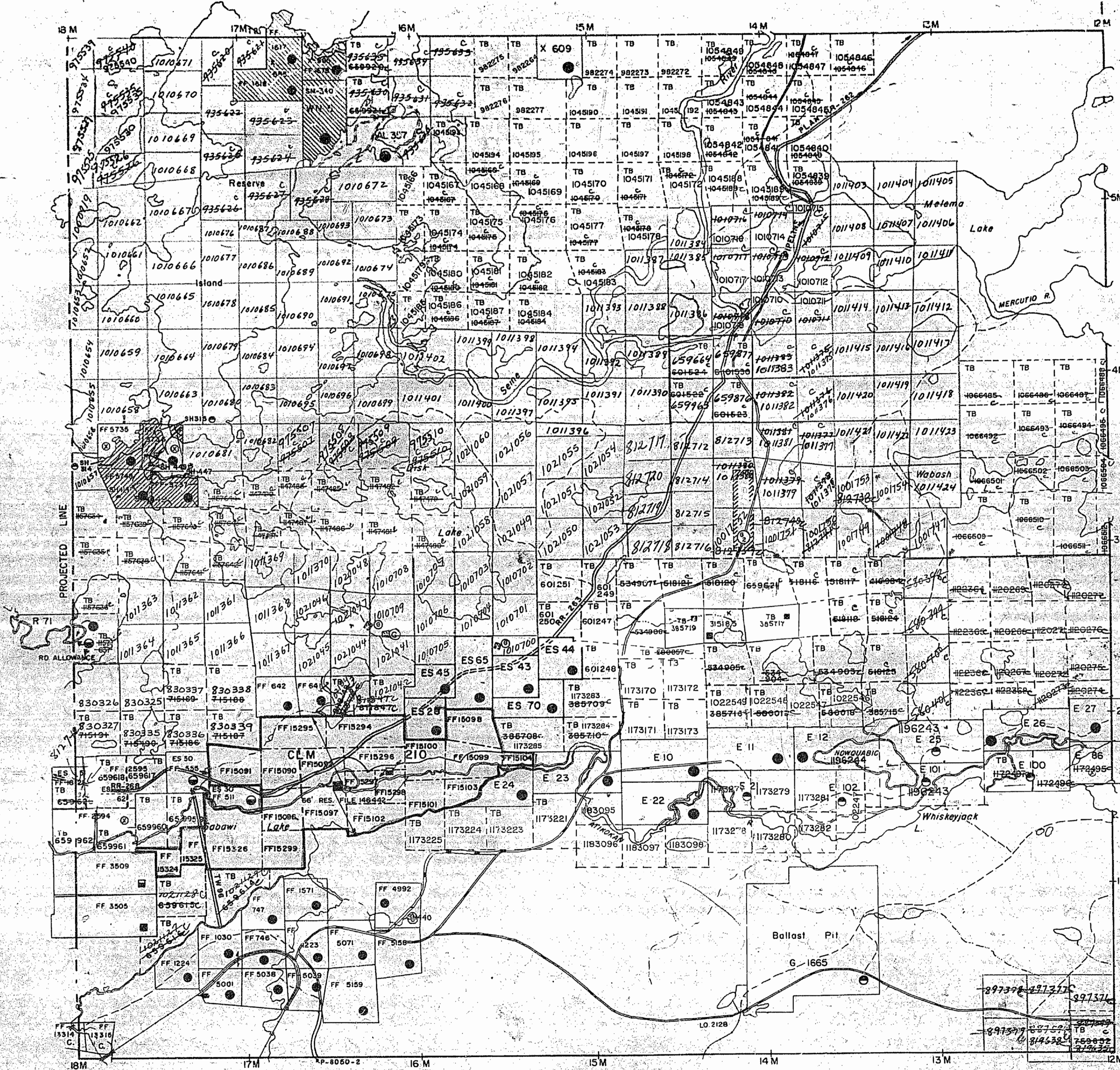
REFERENCES

SAND AND GRAVEL

M.N.R. GRAVEL PIT NO 85 FILE 69132

QUARRY PERMIT

RAMSAY WRIGHT TWP. G-573



THE INFORMATION THAT APPEARS ON THIS MAP HAS BEEN COMPILED FROM VARIOUS SOURCES, AND ACCURACY IS NOT GUARANTEED. THOSE WISHING TO STAKE MINING CLAIMS SHOULD CONSULT WITH THE MINING RECORDER, MINISTRY OF NORTHERN DEVELOPMENT AND MINES, FOR ADDITIONAL INFORMATION ON THE STATUS OF THE LANDS SHOWN HEREON.

SABAWI LAKE G-554

CROOKED PINE LAKE G-519

SABAWI LAKE G-554

CROOKED PINE LAKE

G-519

LEGEND


- HIGHWAY AND ROUTE No.
- OTHER ROADS
- TRAILS
- SURVEYED LINES:
 - TOWNSHIPS, BASE LINES, ETC.
 - LOTS, MINING CLAIMS, PARCELS, ETC.
- UNSURVEYED LINES:
 - LOT LINES
 - PARCEL BOUNDARY
 - MINING CLAIMS ETC.
- RAILWAY AND RIGHT OF WAY
- UTILITY LINES
- NON-PERENNIAL STREAM
- FLOODING OR FLOODING RIGHTS
- SUBDIVISION OR COMPOSITE PLAN RESERVATIONS
- ORIGINAL SHORELINE
- MARSH OR MUSKEG
- MINES
- TRAVERSE MONUMENT

DISPOSITION OF CROWN LANDS:

TYPE OF DOCUMENT	SYMBOL
PATENT, SURFACE & MINING RIGHTS	
SURFACE RIGHTS ONLY	
MINING RIGHTS ONLY	
LEASE, SURFACE & MINING RIGHTS	
SURFACE RIGHTS ONLY	
MINING RIGHTS ONLY	
LICENCE OF OCCUPATION	
ORDER-IN-COUNCIL	
RESERVATION	
CANCELLED	
SAND & GRAVEL	

LAND USE PERMITS FOR COMMERCIAL TOURISM/OUTPOST CAMPING
 NOTE: MINING RIGHTS IN PARCELS PATENTED PRIOR TO MAY 6, 1913, VESTED IN ORIGINAL PATENTEE BY THE PUBLIC LANDS ACT, R.S.O. 1970, CHAP. 280, SEC. 63, SUBSEC. 1

SCALE: 1 INCH = 40 CHAINS



TOWNSHIP

HUTCHINSON

M.N.R. ADMINISTRATIVE DISTRICT

ATIKOKAN

MINING DIVISION

THUNDER BAY

LAND TITLES / REGISTRY DIVISION

RAINY RIVER



Ministry of Land
 Natural Management
 Resources Branch

Ontario

All G-519 16/184

Date: DECEMBER, 1981

Out of service Feb. 11/93

G-571

1823

Ramsay Wright Twp.
(M.2092)

THE TOWNSHIP OF
OF
HUTCHINSON

DISTRICT OF
RAINY RIVER
KENORA
MINING DIVISION

SCALE: 1-INCH=40 CHAINS

LEGEND

- PATENTED LAND Ⓟ
- CROWN LAND SALE C.S.
- LEASES Ⓛ
- LOCATED LAND Loc.
- LICENSE OF OCCUPATION L.O.
- MINING RIGHTS ONLY M.R.O.
- SURFACE RIGHTS ONLY S.R.O.
- ROADS —
- IMPROVED ROADS —
- KING'S HIGHWAYS —
- RAILWAYS —
- POWER LINES —
- MARSH OR MUSKEG —
- MINES ⚡
- CANCELLED C.

NOTES

400' Surface Rights Reservation along the shores of all lakes and rivers.
Proposed 60' wide pipeline easement shown thus: ————

KENORA

FILED:
REC'D. SEP 26 1972
RECEIPT No.
MINING DIVISION

Oct. 11/72
Oct. 25/72
Nov. 13/72
Dec. 13/72
Jan. 8/73
Aug. 8/73
Sept. 21/73
Oct. 9/73
Oct. 25/73
Dec. 13/73

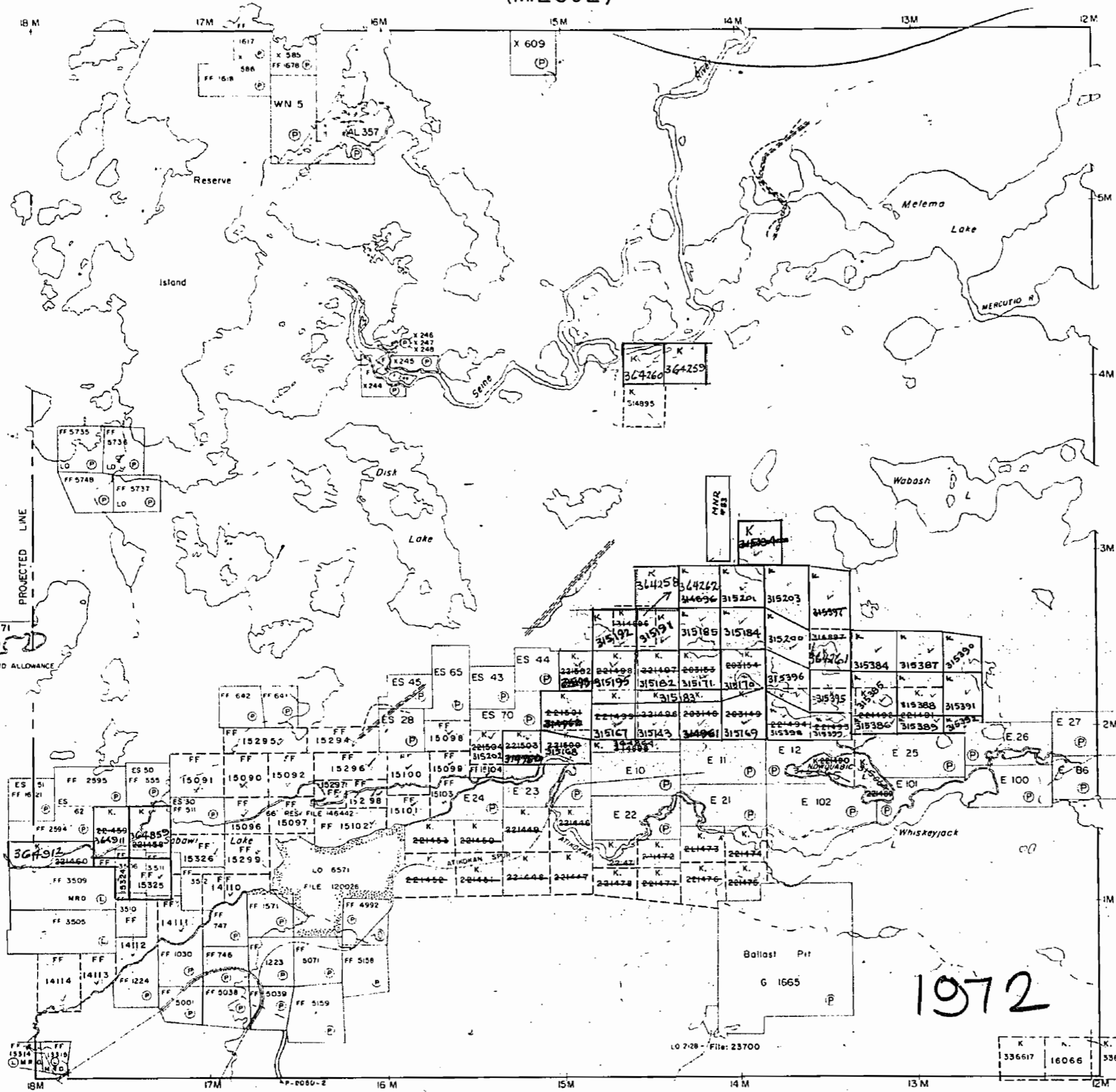
1972

PLAN NO.-M-1823

ONTARIO
DEPARTMENT OF MINES
AND NORTHERN AFFAIRS

HUTCHINSON
McCaul Twp.
(M.2382)

Trotter Twp.
(M.2368)



Sabawi Lake Area & McCaul Twp. (M.2382)

Crooked Pine Lake Area
(M.2368)

REFERENCES

SAND AND GRAVEL

- 1. M. P. TRAVEL PERMIT FILE 69132
- 2. QUARRY PERMIT

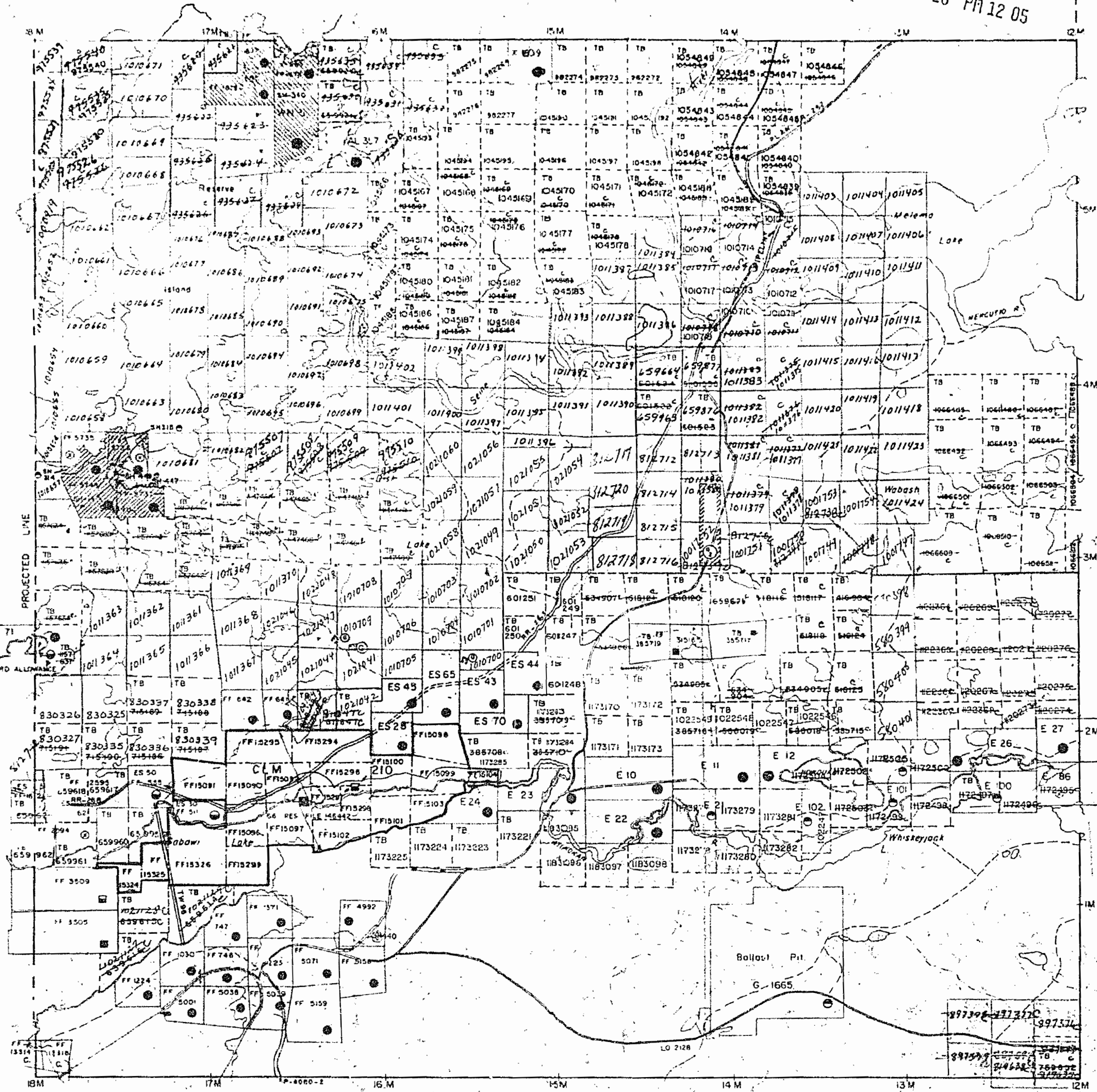
THE INFORMATION THAT APPEARS ON THIS MAP HAS BEEN COMPILED FROM VARIOUS SOURCES, AND ACCURACY IS NOT GUARANTEED. THOSE WISHING TO STAKE MINING CLAIMS SHOULD CONSULT WITH THE MINING RECORDER, MINISTRY OF NORTHERN DEVELOPMENT AND MINES, FOR ADDITIONAL INFORMATION ON THE STATUS OF THE LANDS SHOWN HEREON.

RAMSAY WRIGHT TWP. G-573

RECEIVED
THUNDER BAY
MINING DIVISION
'92 NOV 26 PM 12 05

SABAWI LAKE G-554

CROOKED PINE LAKE G-519



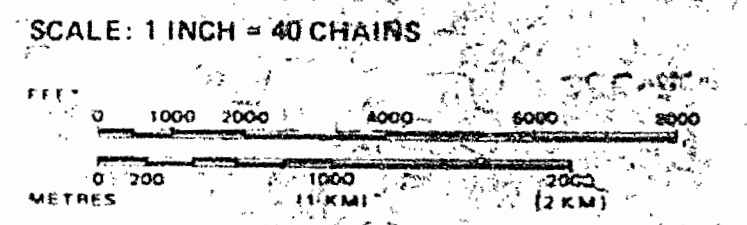
LEGEND

- HIGHWAY AND ROUTE No
- OTHER ROADS
- TRAILS
- SURVEYED LINES
- TOWNSHIPS, BASE LINES, ETC.
- LOTS, MINING CLAIMS, PARCELS, ETC.
- UNSURVEYED LINES
- LOT LINES
- PARCEL BOUNDARY
- MINING CLAIMS ETC.
- RAILWAY AND RIGHT OF WAY
- UTILITY LINES
- NON PERENNIAL STREAM
- FLOODING OR FLOODING RIGHTS
- SUBDIVISION OR COMPOSITE PLAN
- RESERVATIONS
- ORIGINAL SHORLINE
- MARSH OR MUSKEG
- MINES
- TRAVERSE MONUMENT

DISPOSITION OF CROWN LANDS

TYPE OF DOCUMENT	SYMBOL
PATENT SURFACE & MINING RIGHTS	●
SURFACE RIGHTS ONLY	○
MINING RIGHTS ONLY	○
LEASE SURFACE & MINING RIGHTS	■
SURFACE RIGHTS ONLY	■
MINING RIGHTS ONLY	■
LICENCE OF OCCUPATION	○
ORDER-IN-COUNCIL	OC
RESERVATION	○
CANCELLED	○
SAND & GRAVEL	○

LAND USE PERMITS FOR COMMERCIAL TOURISM/POST CAMP
NOTE: MINING RIGHTS IN PARCELS PATENTED PRIOR TO MAY 6, 1913, VESTED IN ORIGINAL PATENTEE BY THE PUBLIC LANDS ACT, R.S.O. 1970, CHAP. 280, SEC. 63, SUBSEC. 1.



TOWNSHIP HUTCHINSON
M.N.R. ADMINISTRATIVE DISTRICT ATIKOKAN
MINING DIVISION THUNDER BAY
LAND TITLES / REGISTRY DIVISION RAINY RIVER

Ministry of Natural Resources
 Land Management Branch
 Ontario
 Date: DECEMBER, 1981
 Number: **G-571**

SABAWI LAKE G-554

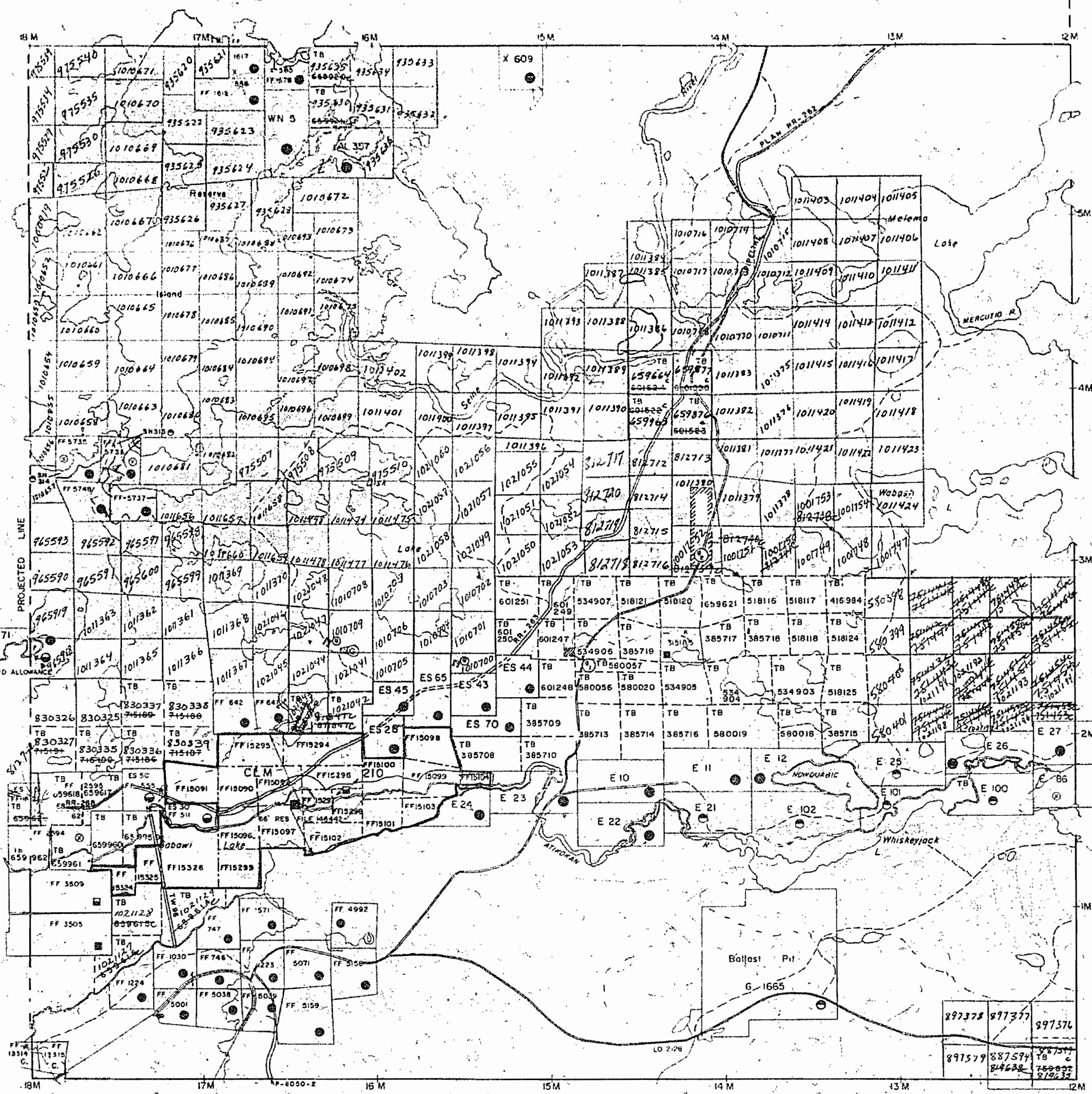
CROOKED PINE LAKE G-519

REFERENCES

SAND AND GRAVEL

- ① GRAVEL FILE 69132
- ② M.N.R. GRAVEL PIT NO 83 FILE 69132
- ③ QUARRY PERMIT

RAMSAY WRIGHT TWP. G-573



LEGEND

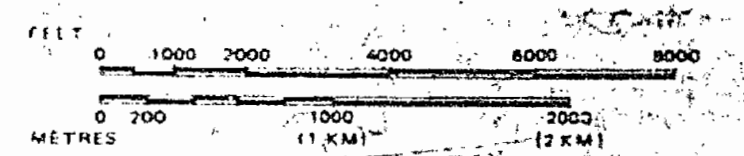
- HIGHWAY AND ROUTE No.
- OTHER ROADS
- TRAILS
- SURVEYED LINES
- TOWNSHIPS, BASE LINES, ETC.
- LOTS, MINING CLAIMS, PARCELS, ETC.
- UNSURVEYED LINES
- LOT LINES
- PARCEL BOUNDARY
- MINING CLAIMS ETC.
- RAILWAY AND RIGHT OF WAY
- UTILITY LINES
- NON-PERENNIAL STREAM
- FLOODING OR FLOODING RIGHTS
- SUBDIVISION OR COMPOSITE PLAN
- RESERVATIONS
- ORIGINAL SHORELINE
- MARSH OR MUSKEG
- MINES
- TRAVERSE MONUMENT

DISPOSITION OF CROWN LANDS

TYPE OF DOCUMENT	SYMBOL
PATENT, SURFACE & MINING RIGHTS	⊙
SURFACE RIGHTS ONLY	○
MINING RIGHTS ONLY	⊙
LEASE, SURFACE & MINING RIGHTS	⊙
SURFACE RIGHTS ONLY	○
MINING RIGHTS ONLY	⊙
LICENCE OF OCCUPATION	⊙
ORDER-IN-COUNCIL	⊙
RESERVATION	⊙
CANCELLED	⊙
SAND & GRAVEL	⊙

NOTE: MINING RIGHTS IN PARCELS PATENTED PRIOR TO MAY 6, 1913, VESTED IN ORIGINAL PATENTEE BY THE PUBLIC LANDS ACT, R.S.O. 1970, CHAP. 380, SEC. 63, SUBSEC. 1.

SCALE: 1 INCH = 40 CHAINS



TOWNSHIP
HUTCHINSON
 M.N.R. ADMINISTRATIVE DISTRICT
ATIKOKAN
 MINING DIVISION
THUNDER BAY
 LAND TITLES / REGISTRY DIVISION
RAINY RIVER

Ministry of Land, Natural Resources and Environment
 Ontario
 Branch
 Date: *AUGUST 16/84*

Number
 DECEMBER, 1981
G-571

SABAWI LAKE G-554

CROOKED PINE LAKE G-519

SABAWI LAKE G-554

CROOKED PINE LAKE G-519

1823



1823



1951

9

Scale: 40 Chains = 1 Inch

(P) E.24 LAND ONLY - See PLAN RM. (IN F.17-7)

W1853

1823

Ramsay Wright Twp.

THE TOWNSHIP OF
HUTCHINSON

DISTRICT OF
RAINY RIVER

FORT FRANCES
MINING DIVISION

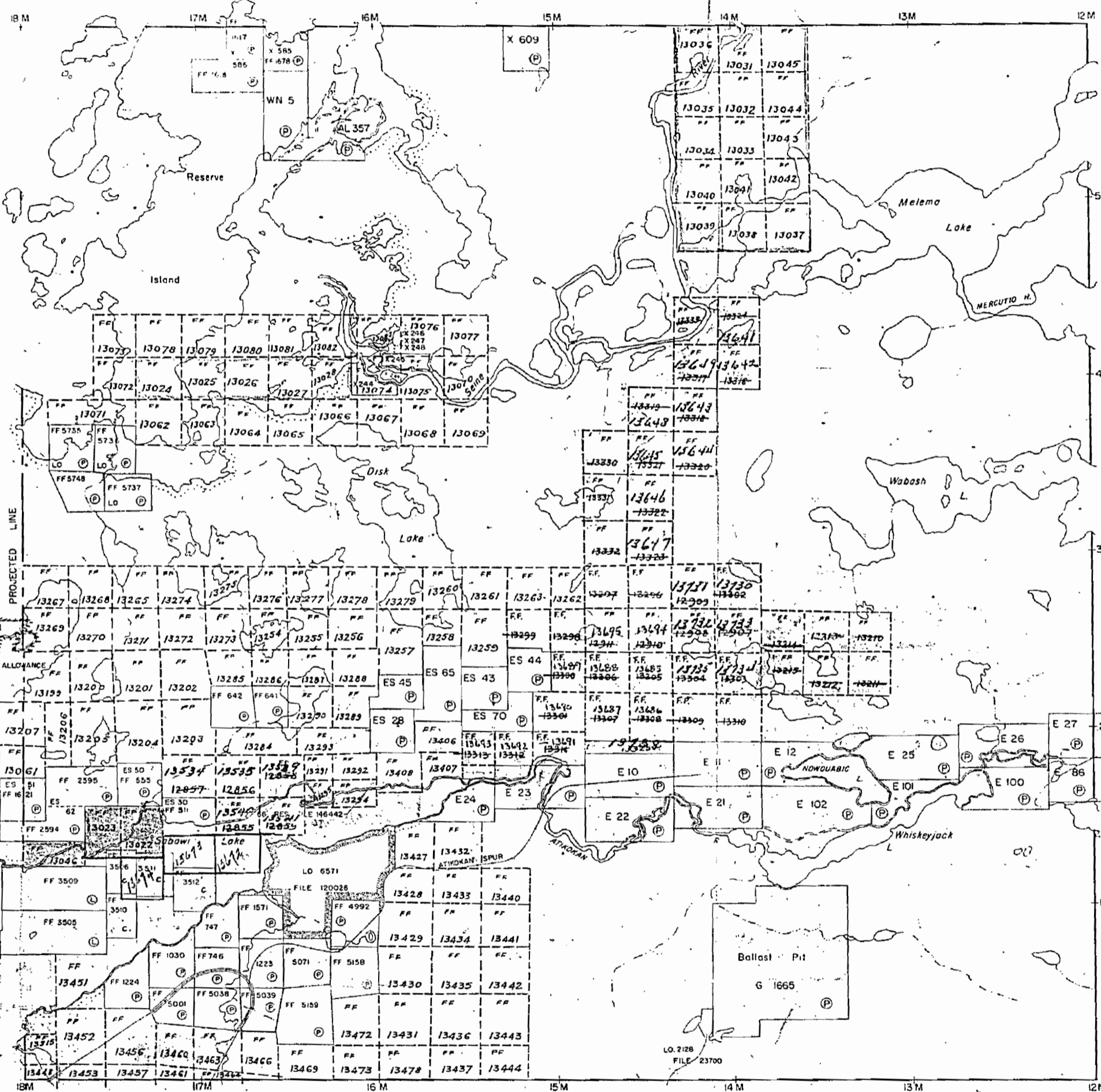
SCALE: 1-INCH=40 CHAIN

LEGEND

- PATENTED LAND
- CROWN LAND SALE
- LEASES
- LOCATED LAND
- LICENSE OF OCCUPATION
- MINING RIGHTS ONLY
- SURFACE RIGHTS ONLY
- ROADS
- IMPROVED ROADS
- KING'S HIGHWAYS
- RAILWAYS
- POWER LINES
- MARSH OR MUSKEG
- MINES
- CANCELLED

NOTES

400' Reserve to Dept. of Lands & Fore:
shown thus:



McCaul Twp.

Trotter Twp.

1960

PLAN NO.-M-1823

DEPARTMENT OF MINES

— ONTARIO —

TRIM LINE

OFFICE

W1853

#1823

Hutchinson Twp.

1823

HUTCHINSON

Ramsay Wright Twp.

THE TOWNSHIP OF HUTCHINSON

DISTRICT OF RAINY RIVER

KENORA MINING DIVISION

SCALE: 1 INCH=40 CHAINS

LEGEND

- PATENTED LAND (P)
- CROWN LAND SALE (C.S.)
- LEASES (L)
- LOCATED LAND (Loc)
- LICENSE OF OCCUPATION (L.O.)
- MINING RIGHTS ONLY (M.R.O.)
- SURFACE RIGHTS ONLY (S.R.O.)
- ROADS (R)
- IMPROVED ROADS (R)
- KING'S HIGHWAYS (K.H.)
- RAILWAYS (R)
- POWER LINES (P.L.)
- MARSH OR MUSKEG (M)
- MINES (M)
- CANCELLED (C)

NOTES

400' Reserve to Dept. of Lands & Forests

Proposed 60' wide pipeline easement shown thus: ————

KENORA
 FILED:
 REC'D. SEP 22 1969
 RECEIPT No.
 MINING DIVISION

Ref. E. Kane 186 Grouse Terrace Spring Hill, Ont.

Oct 15/69
 Oct 22/70
 Oct 13/71
 Nov 22/71
 4/18/72
 Jan 20/72
 Sept 11/72
 Sept. 25/72

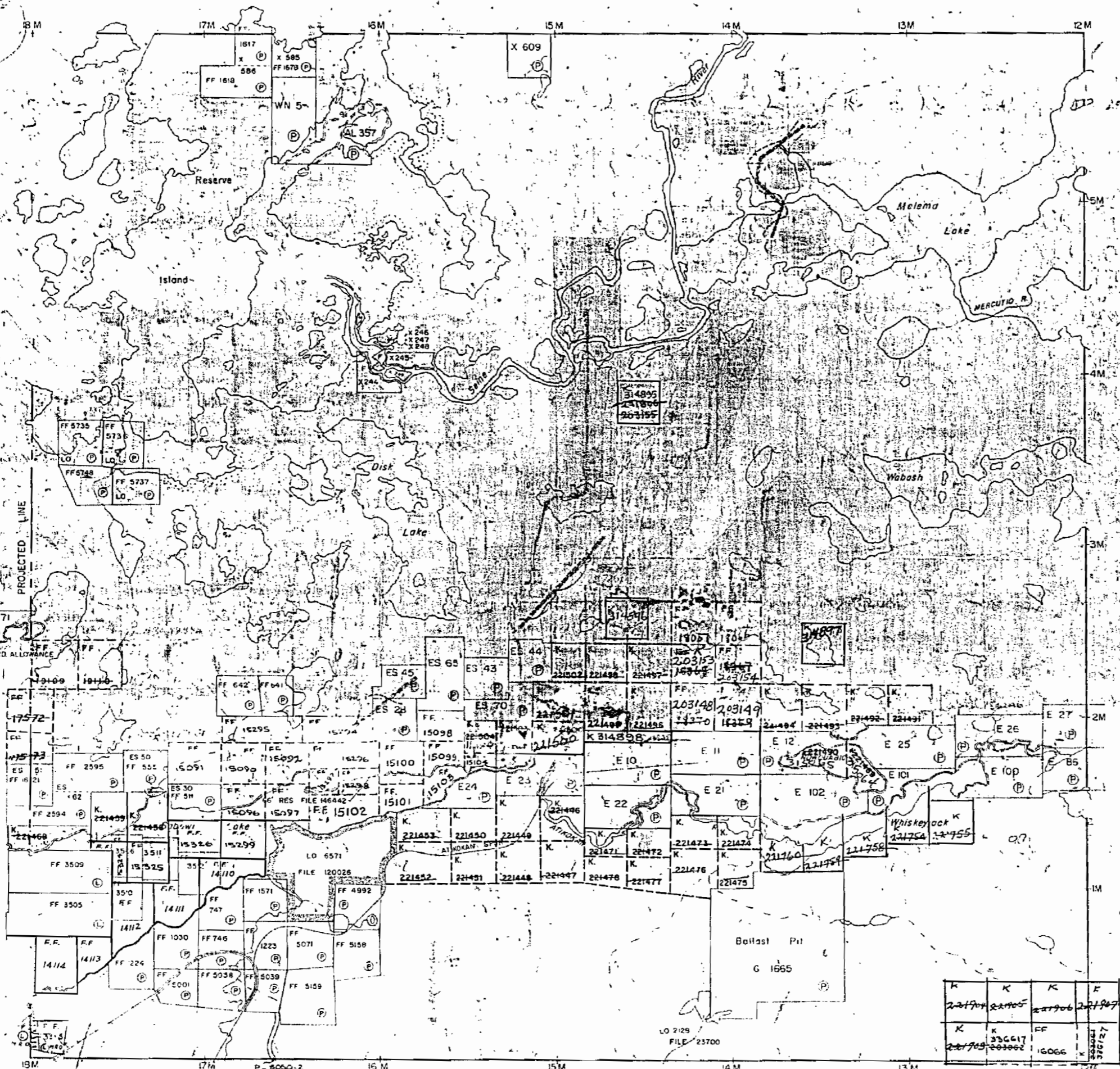
1969

PLAN NO. M-1823

DEPARTMENT OF MINES — ONTARIO —

McCauley Twp.

Trotter Twp.



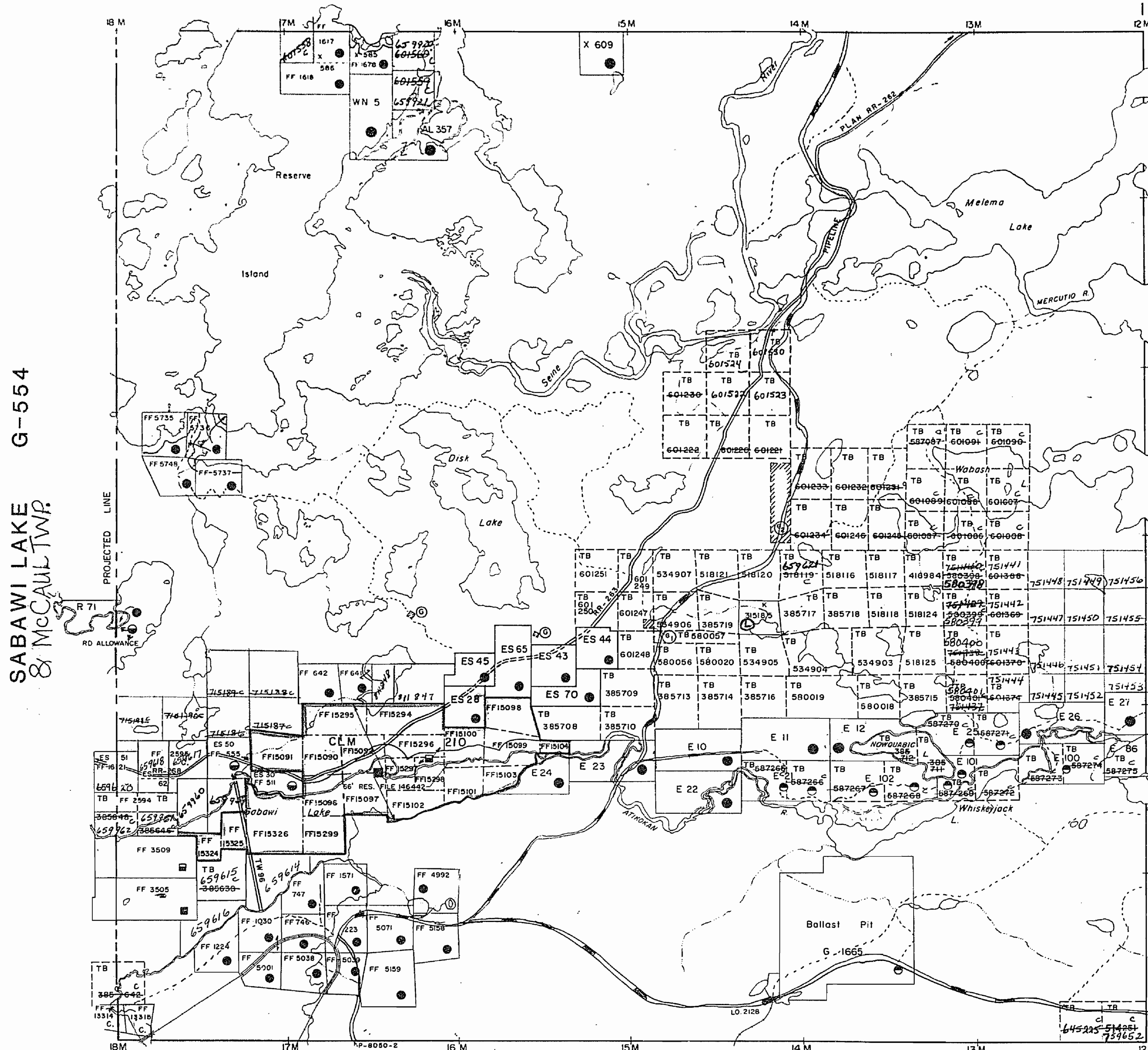
Hutchinson Twp.

REFERENCES

SAND AND GRAVEL

- ① GRAVEL FILE 69132
- ② M.N.R. GRAVEL PIT Nº 83, FILE 69132
- ③ QUARRY PERMIT

RAMSAY WRIGHT TWP. G-573



SABAWI LAKE & McCAUL TWP. G-554

SABAWI LAKE & McCAUL TWP. G-554

CROOKED PINE LAKE G-519

LEGEND

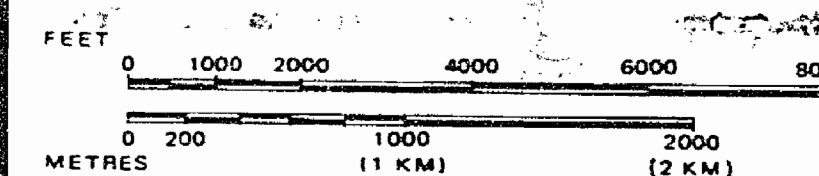
- HIGHWAY AND ROUTE No.
- OTHER ROADS
- TRAILS
- SURVEYED LINES:
 - TOWNSHIPS, BASE LINES, ETC.
 - LOTS, MINING CLAIMS, PARCELS, ETC.
- UNSURVEYED LINES:
 - LOT LINES
 - PARCEL BOUNDARY
 - MINING CLAIMS ETC
- RAILWAY AND RIGHT OF WAY
- UTILITY LINES
- NON-PERENNIAL STREAM
- FLOODING OR FLOODING RIGHTS
- SUBDIVISION OR COMPOSITE PLAN
- RESERVATIONS
- ORIGINAL SHORELINE
- MARSH OR MUSKEG
- MINES
- TRAVERSE MONUMENT

DISPOSITION OF CROWN LANDS

TYPE OF DOCUMENT	SYMBOL
PATENT, SURFACE & MINING RIGHTS	●
" SURFACE RIGHTS ONLY	○
" MINING RIGHTS ONLY	◐
LEASE, SURFACE & MINING RIGHTS	■
" SURFACE RIGHTS ONLY	◼
" MINING RIGHTS ONLY	◻
LICENCE OF OCCUPATION	▽
ORDER-IN-COUNCIL	OC
RESERVATION	⊙
CANCELLED	⊘
SAND & GRAVEL	⊚

NOTE: MINING RIGHTS IN PARCELS PATENTED PRIOR TO MAY 6, 1913, VESTED IN ORIGINAL PATENTEE BY THE PUBLIC LANDS ACT, R.S.O. 1970, CHAP. 380, SEC. 63, SUBSEC. 1.

SCALE: 1 INCH = 40 CHAINS



TOWNSHIP

HUTCHINSON

M.N.R. ADMINISTRATIVE DISTRICT

ATIKOKAN

MINING DIVISION

THUNDER BAY

LAND TITLES / REGISTRY DIVISION

RAINY RIVER



Ministry of Land Management
Natural Resources Branch

Ontario

May 10, 1982

Date DECEMBER, 1981

Number

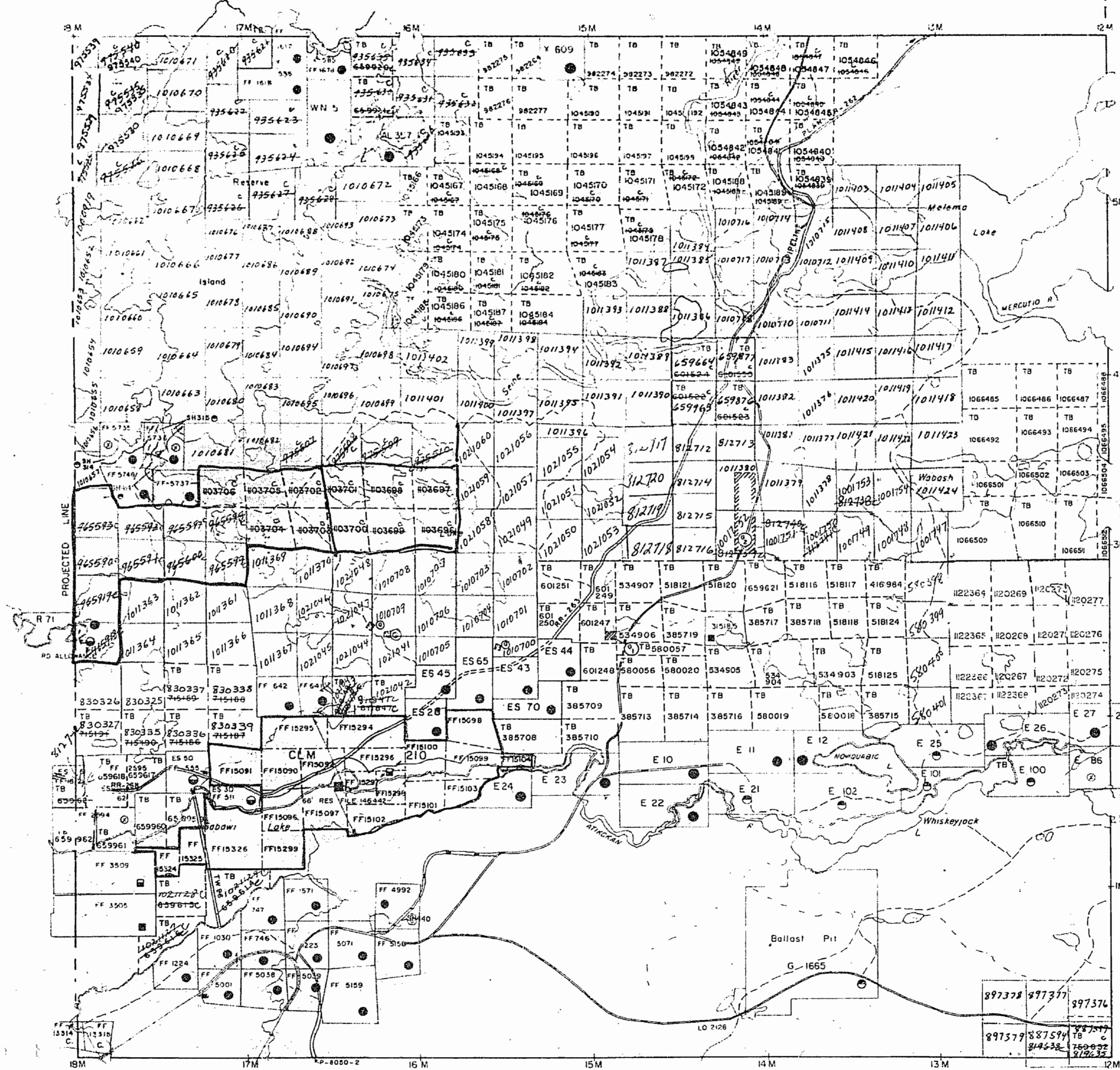
G-571

REFERENCES

SAND AND GRAVEL

- ① GRAVEL PIT 69132
- ② M. R. GRAVEL PIT NO 83 FILE 69132
- ③ QUARRY PERMIT

RAMSAY WRIGHT TWP. G-573



SABAWI LAKE G-554

CROOKED PINE LAKE G-519

LEGEND

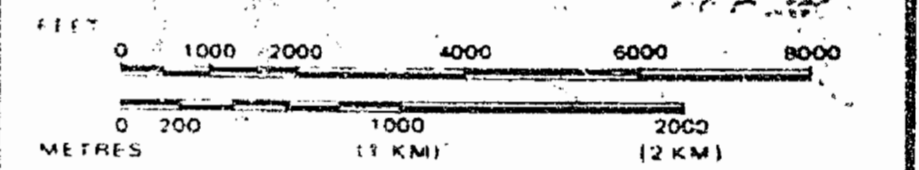
- HIGHWAY AND ROUTE No.
- OTHER ROADS
- TRAILS
- SURVEYED LINES
- TOWNSHIPS, BASE LINES, ETC.
- LOTS, MINING CLAIMS, PARCELS, ETC.
- UNSURVEYED LINES
- LOT LINES
- PARCEL BOUNDARY
- MINING CLAIMS ETC.
- RAILWAY AND RIGHT OF WAY
- UTILITY LINES
- NON PERENNIAL STREAM
- FLOODING OR FLOODING RIGHTS
- SUBDIVISION OR COMPOSITE PLAN
- RESERVATIONS
- ORIGINAL SHORELINE
- MARSH OR MUSKEG
- MINES
- TRAVERSE MONUMENT

DISPOSITION OF CROWN LANDS

TYPE OF DOCUMENT	SYMBOL
PATENT SURFACE & MINING RIGHTS	●
" SURFACE RIGHTS ONLY	○
" MINING RIGHTS ONLY	◐
LEASE SURFACE & MINING RIGHTS	■
" SURFACE RIGHTS ONLY	◼
" MINING RIGHTS ONLY	◑
LICENCE OF OCCUPATION	▽
ORDER IN COUNCIL	OC
RESERVATION	⊙
CANCELLED	⊗
SAND & GRAVEL	⊕

NOTE: MINING RIGHTS IN PARCELS PATENTED PRIOR TO MAY 6, 1913, VESTED IN ORIGINAL PATENTEE BY THE PUBLIC LANDS ACT, R.S.O. 1970, CHAP. J80, SEC. 63, SUBSEC. 1.

SCALE: 1 INCH = 40 CHAINS



TOWNSHIP

HUTCHINSON

M.N.R. ADMINISTRATIVE DISTRICT

ATIKOKAN

MINING DIVISION

THUNDER BAY

LAND TITLES / REGISTRY DIVISION

RAINY RIVER



Ontario

Ministry of Natural Resources
Land Management Branch

Aut. 16/84

Date: DECEMBER, 1981

Number

G-571

SABAWI LAKE G-554











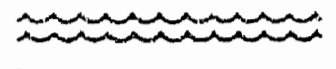







CROOKED PINE LAKE

G-519













RECEIVED
THUNDER BAY
MINING DIVISION
'90 JUL 3 AM 10 48

RAMSAY WRIGHT TWP. G-573

LEGEND

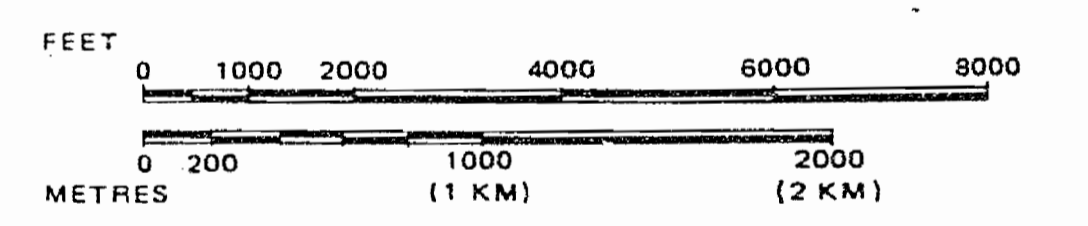
- HIGHWAY AND ROUTE No. 
- OTHER ROADS 
- TRAILS 
- SURVEYED LINES:
 - TOWNSHIPS, BASE LINES, ETC. 
 - LOTS, MINING CLAIMS, PARCELS, ETC. 
- UNSURVEYED LINES:
 - LOT LINES 
 - PARCEL BOUNDARY 
 - MINING CLAIMS ETC. 
- RAILWAY AND RIGHT OF WAY 
- UTILITY LINES 
- NON-PERENNIAL STREAM 
- FLOODING OR FLOODING RIGHTS 
- SUBDIVISION OR COMPOSITE PLAN 
- RESERVATIONS 
- ORIGINAL SHORELINE 
- MARSH OR MUSKEG 
- MINES 
- TRAVERSE MONUMENT 

DISPOSITION OF CROWN LANDS

TYPE OF DOCUMENT	SYMBOL
PATENT, SURFACE & MINING RIGHTS	
" SURFACE RIGHTS ONLY	
" MINING RIGHTS ONLY	
LEASE, SURFACE & MINING RIGHTS	
" SURFACE RIGHTS ONLY	
" MINING RIGHTS ONLY	
LICENCE OF OCCUPATION	
ORDER-IN-COUNCIL	
RESERVATION	
CANCELLED	
SAND & GRAVEL	
LAND USE PERMIT FOR COMMERCIAL TOURISM, OUTPOST CAMPS	

NOTE: MINING RIGHTS IN PARCELS PATENTED PRIOR TO MAY 6, 1913, VESTED IN ORIGINAL PATENTEE BY THE PUBLIC LANDS ACT, R.S.O. 1970, CHAP. 380, SEC. 63, SUBSEC 1.

SCALE: 1 INCH = 40 CHAINS



TOWNSHIP
HUTCHINSON

M.N.R. ADMINISTRATIVE DISTRICT
ATIKOKAN

MINING DIVISION
THUNDER BAY

LAND TITLES / REGISTRY DIVISION
RAINY RIVER

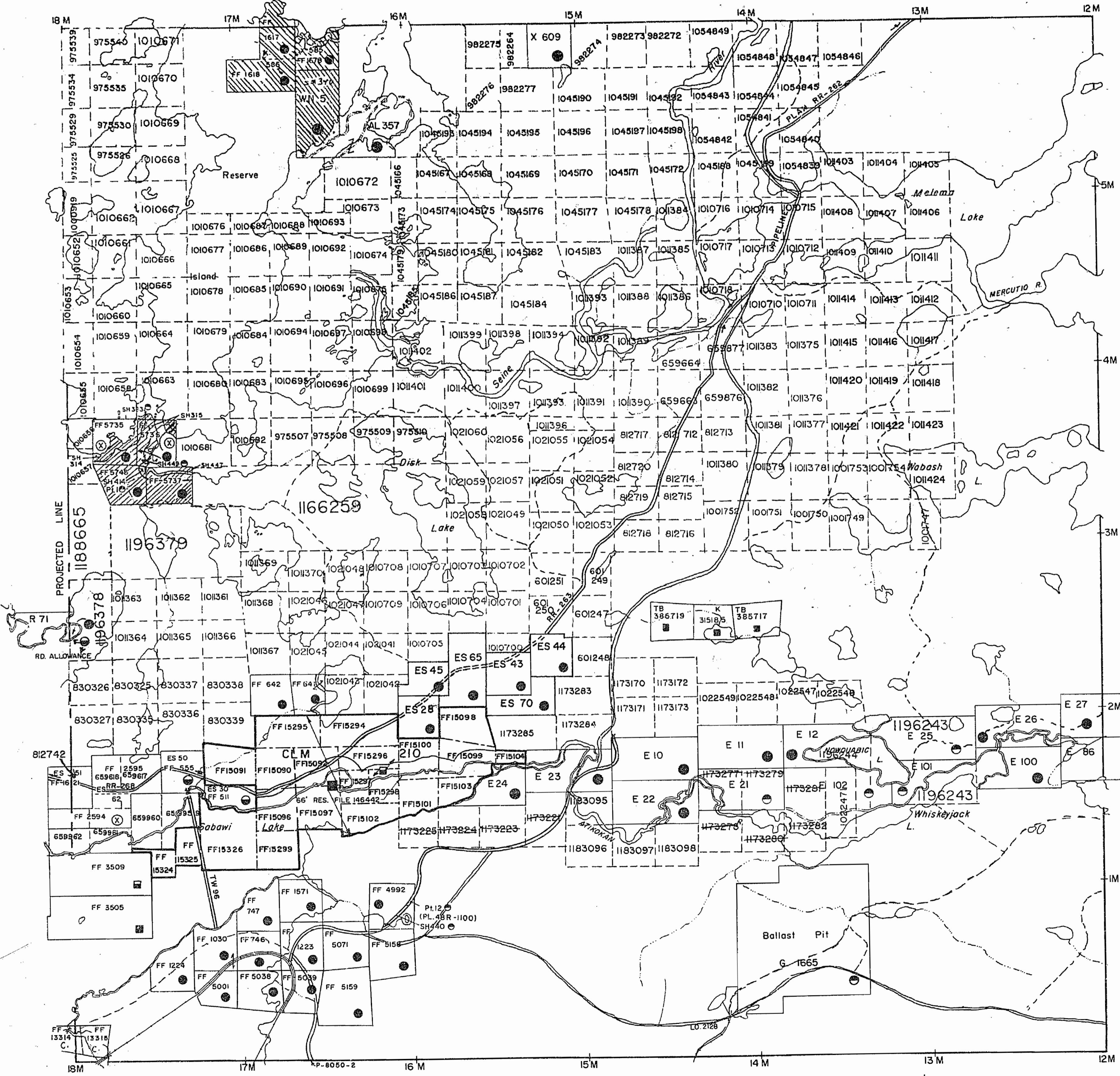
 Ministry of Natural Resources Land Management Branch

Date DECEMBER, 1981 Number
G-571

In service Feb. 10/93

SABAWI LAKE G-554

CROOKED PINE LAKE G-519



SABAWI LAKE G-554

CROOKED PINE LAKE G-519

DATE OF ISSUE

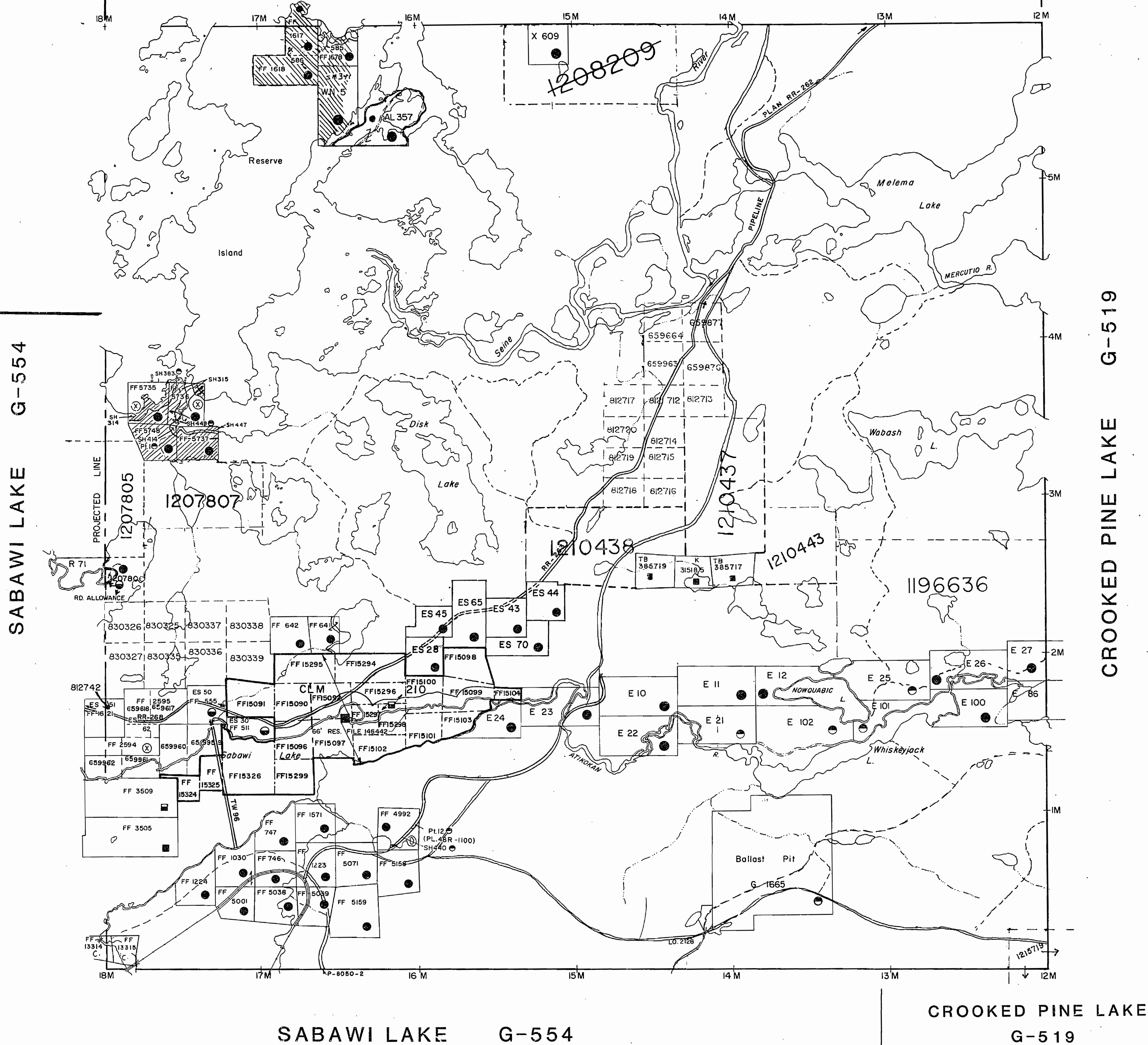
MAR 11 1998

PROVINCIAL RECORDING OFFICE - SUDBURY

AREAS WITHDRAWN FROM DISPOSITION

M.R.O. - MINING RIGHTS ONLY
S.R.O. - SURFACE RIGHTS ONLY
M.+S. - MINING AND SURFACE RIGHTS

RAMSAY WRIGHT TWP. G-573



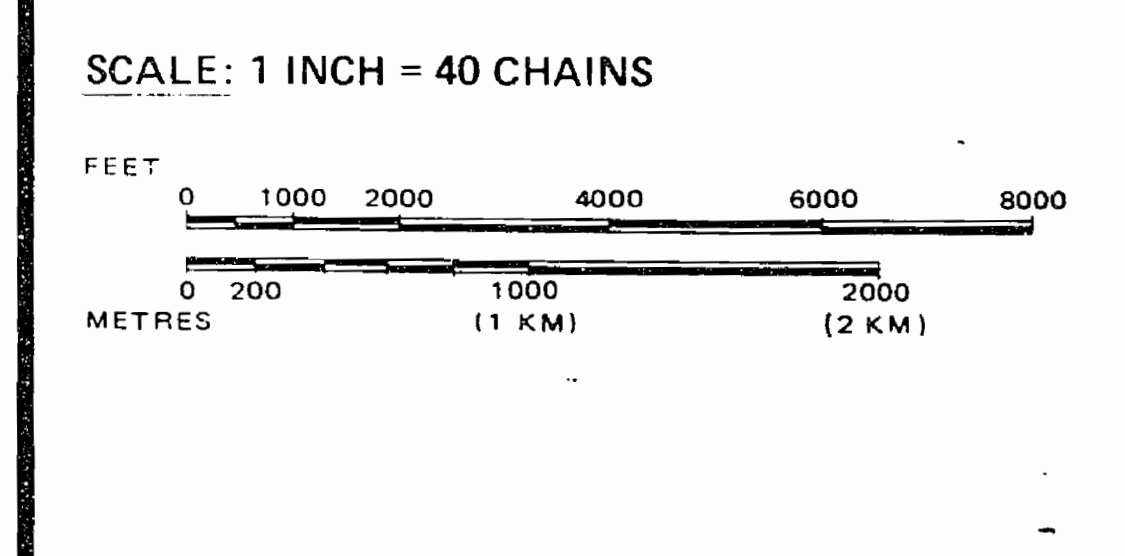
LEGEND

HIGHWAY AND ROUTE No.	
OTHER ROADS	
TRAILS	
SURVEYED LINES:	
TOWNSHIPS, BASE LINES, ETC.	
LOTS, MINING CLAIMS, PARCELS, ETC.	
UNSURVEYED LINES:	
LOT LINES	
PARCEL BOUNDARY	
MINING CLAIMS ETC.	
RAILWAY AND RIGHT OF WAY	
UTILITY LINES	
NON-PERENNIAL STREAM	
FLOODING OR FLOODING RIGHTS	
SUBDIVISION OR COMPOSITE PLAN	
RESERVATIONS	
ORIGINAL SHORELINE	
MARSH OR MUSKEG	
MINES	
TRAVERSE MONUMENT	

DISPOSITION OF CROWN LANDS

TYPE OF DOCUMENT	SYMBOL
PATENT, SURFACE & MINING RIGHTS	
" SURFACE RIGHTS ONLY	
" MINING RIGHTS ONLY	
LEASE, SURFACE & MINING RIGHTS	
" SURFACE RIGHTS ONLY	
" MINING RIGHTS ONLY	
LICENCE OF OCCUPATION	
ORDER-IN-COUNCIL	
RESERVATION	
CANCELLED	
SAND & GRAVEL	
LAND USE PERMIT FOR COMMERCIAL TOURISM, OUTPOST CAMPS	

NOTE: MINING RIGHTS IN PARCELS PATENTED PRIOR TO MAY 6, 1913, VESTED IN ORIGINAL PATENTEE BY THE PUBLIC LANDS ACT, R.S.O. 1970, CHAP. 380, SEC. 63, SUBSEC. 1.




TOWNSHIP
HUTCHINSON

M.N.R. ADMINISTRATIVE DISTRICT
ATIKOKAN

MINING DIVISION
THUNDER BAY

LAND TITLES / REGISTRY DIVISION
RAINY RIVER



Date: DECEMBER, 1981
Number: **G-571**
In service Feb. 10/93

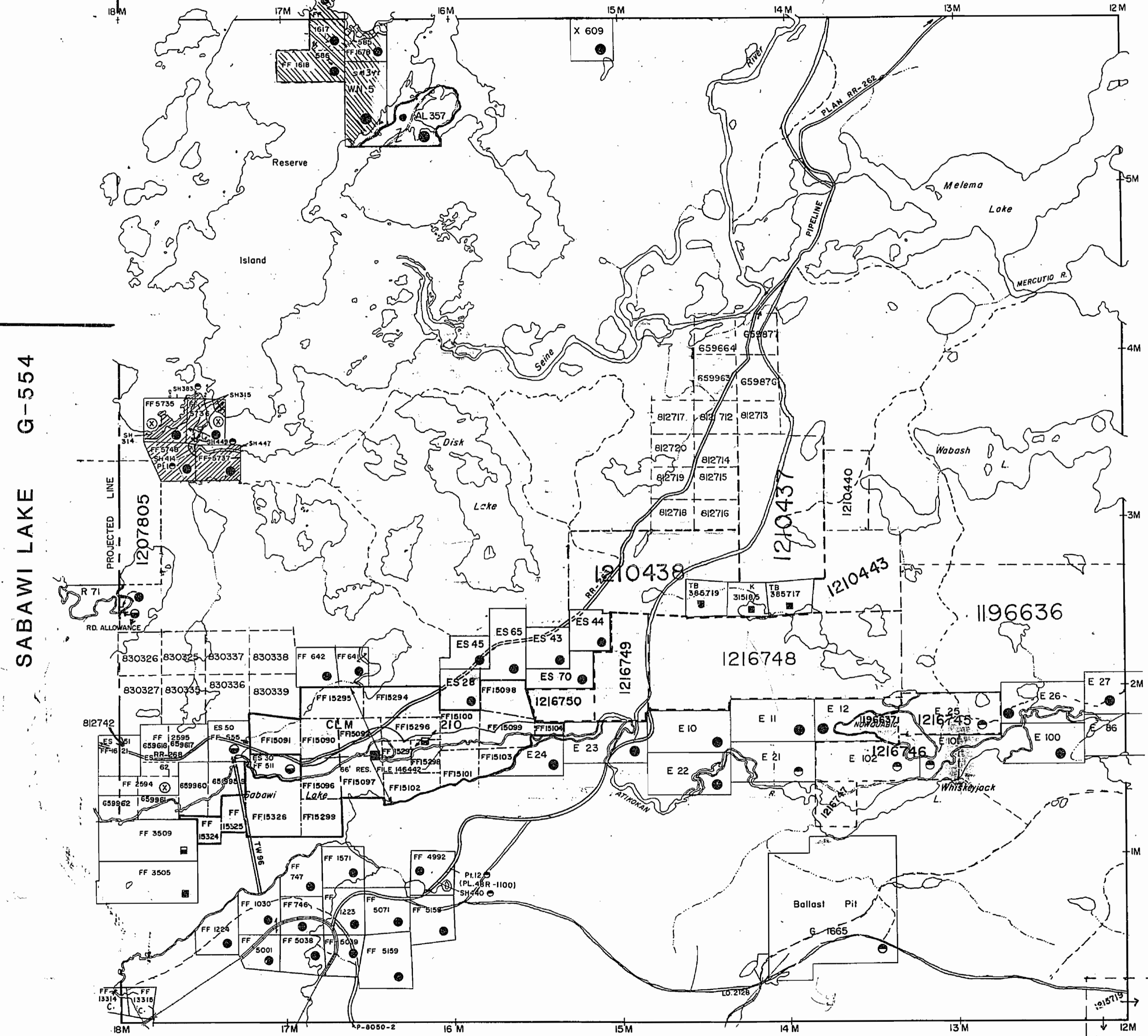
THE INFORMATION THAT APPEARS ON THIS MAP HAS BEEN COMPILED FROM VARIOUS SOURCES, AND ACCURACY IS NOT GUARANTEED. THOSE WISHING TO STAKE MINING CLAIMS SHOULD CONSULT WITH THE MINING RECORDER, MINISTRY OF NORTHERN DEVELOPMENT AND MINES, FOR ADDITIONAL INFORMATION ON THE STATUS OF THE LANDS SHOWN HEREON.

173-G HUTCHINSON TWP. G-571

AREAS WITHDRAWN FROM DISPOSITION

M.R.O. - MINING RIGHTS ONLY
 S.R.O. - SURFACE RIGHTS ONLY
 M.+S. - MINING AND SURFACE RIGHTS

RAMSAY WRIGHT TWP. G-573



SABAWI LAKE G-554

CROOKED PINE LAKE G-519

SABAWI LAKE G-554

CROOKED PINE LAKE G-519

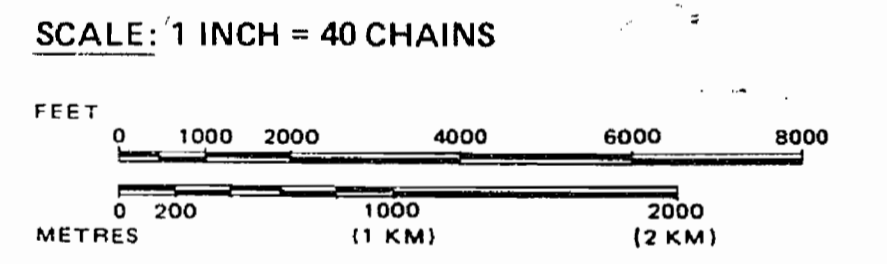
LEGEND

- HIGHWAY AND ROUTE No.
- OTHER ROADS
- TRAILS
- SURVEYED LINES:
 TOWNSHIPS, BASE LINES, ETC.
- LOTS, MINING CLAIMS, PARCELS, ETC.
- UNSURVEYED LINES:
 LOT LINES
- PARCEL BOUNDARY
- MINING CLAIMS ETC.
- RAILWAY AND RIGHT OF WAY
- UTILITY LINES
- NON-PERENNIAL STREAM
- FLOODING OR FLOODING RIGHTS
- SUBDIVISION OR COMPOSITE PLAN RESERVATIONS
- ORIGINAL SHORELINE
- MARSH OR MUSKEG
- MINES
- TRAVERSE MONUMENT

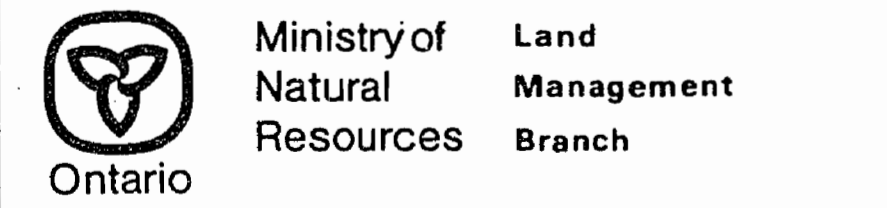
DISPOSITION OF CROWN LANDS

TYPE OF DOCUMENT	SYMBOL
PATENT, SURFACE & MINING RIGHTS	
" SURFACE RIGHTS ONLY	
" MINING RIGHTS ONLY	
LEASE, SURFACE & MINING RIGHTS	
" SURFACE RIGHTS ONLY	
" MINING RIGHTS ONLY	
LICENCE OF OCCUPATION	
ORDER-IN-COUNCIL	
RESERVATION	
CANCELLED	
SAND & GRAVEL	
LAND USE PERMIT FOR COMMERCIAL TOURISM, OUTPOST CAMPS	

NOTE: MINING RIGHTS IN PARCELS PATENTED PRIOR TO MAY 6, 1913, VESTED IN ORIGINAL PATENTEE BY THE PUBLIC LANDS ACT, R.S.O. 1970, CHAP. 380, SEC. 63, SUBSEC. 1.



TOWNSHIP
HUTCHINSON
 M.N.R. ADMINISTRATIVE DISTRICT
ATIKOKAN
 MINING DIVISION
THUNDER BAY
 LAND TITLES / REGISTRY DIVISION
RAINY RIVER



Date: DECEMBER, 1981
 Number: **G-571**
 In service Feb. 10/93

THE INFORMATION THAT APPEARS ON THIS MAP HAS BEEN COMPILED FROM VARIOUS SOURCES, AND ACCURACY IS NOT GUARANTEED. THOSE WISHING TO STAKE MINING CLAIMS SHOULD CONSULT WITH THE MINING RECORDER, MINISTRY OF NORTHERN DEVELOPMENT AND MINES, FOR ADDITIONAL INFORMATION ON THE STATUS OF THE LANDS SHOWN HEREON.

1823



1823



1823

Ramsay Wright Twp.

THE TOWNSHIP OF HUTCHINSON

DISTRICT OF RAINY RIVER

FORT FRANCES MINING DIVISION

SCALE: 1-INCH=40 CHAINS

LEGEND

PATENTED LAND	Ⓟ
CROWN LAND SALE	C.S.
LEASES	Ⓛ
LOCATED LAND	Loc.
LICENSE OF OCCUPATION	L.O.
MINING RIGHTS ONLY	M.R.O.
SURFACE RIGHTS ONLY	S.R.O.
ROADS	—
IMPROVED ROADS	—
KING'S HIGHWAYS	—
RAILWAYS	—
POWER LINES	—
MARSH OR MUSKEG	—
MINES	X
CANCELLED	C.

NOTES

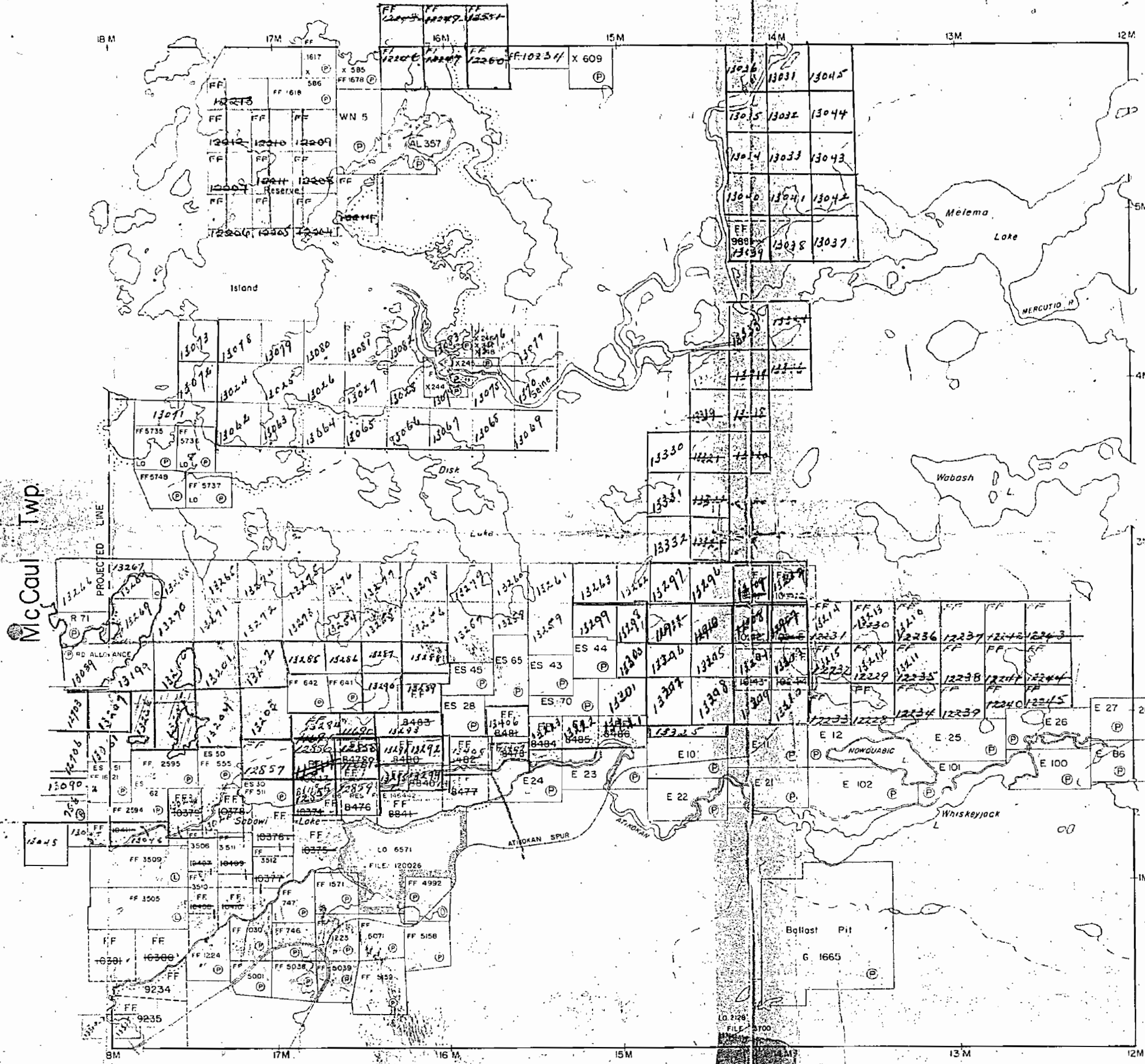
400' Reserve to Dept. of Lands & Forests shown thus: —

1956

PLAN NO.-M-1823

DEPARTMENT OF MINES

— ONTARIO —



Mc Caul Twp.

Trotter Twp.

W1853

1823

Ramsay Wright Twp.

THE TOWNSHIP OF
OF
HUTCHINSON

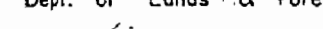
DISTRICT OF
RAINY RIVER
FORT FRANCES
MINING DIVISION

SCALE: 1-INCH=40 CHAIN

LEGEND

- PATENTED LAND (C)
- CROWN LAND SALE (C)
- LEASES (L)
- LOCATED LAND (L)
- LICENSE OF OCCUPATION (L)
- MINING RIGHTS ONLY (M.R)
- SURFACE RIGHTS ONLY (S.R)
- ROADS
- IMPROVED ROADS
- KING'S HIGHWAYS
- RAILWAYS
- POWER LINES
- MARSH OR MUSKEG
- MINES
- CANCELLED

NOTES

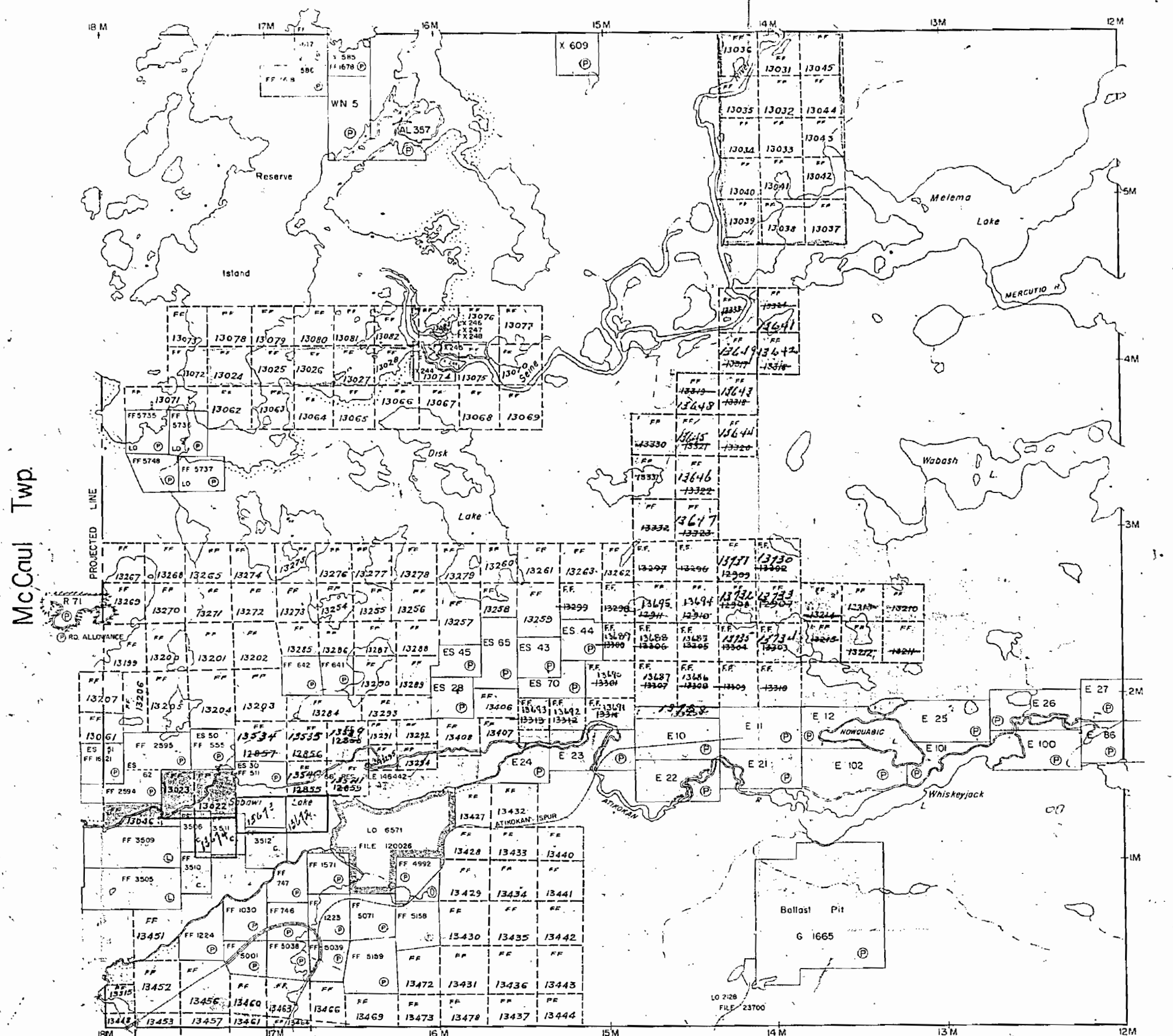
400' Reserve to Dept. of Lands & Forest shown thus: 

1960

PLAN NO.-M-1823

DEPARTMENT OF MINES

— ONTARIO —



W1853

OFFICE
#1823
Hutchinson Twp.

W1853

TRIM LINE

1823

Ramsay Wright Twp.

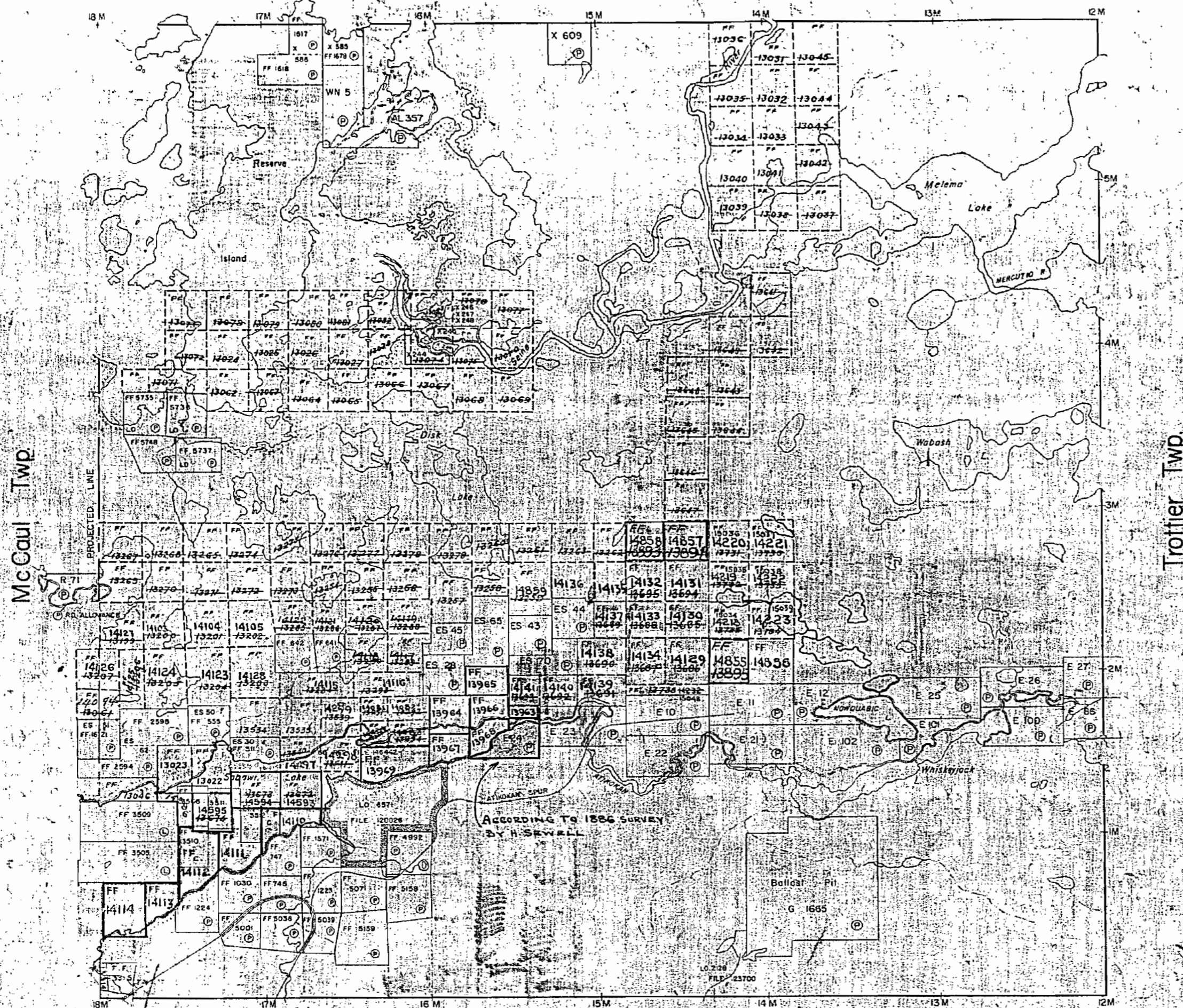
THE TOWNSHIP OF

HUTCHINSON

DISTRICT OF RAINY RIVER

FORT FRANCES MINING DIVISION

SCALE 1 INCH = 40 CHAINS



LEGEND

- PATENTED LAND
- CROWN LAND SALE
- LEASES
- LOCATED LAND
- LICENSE OF OCCUPATION
- MINING RIGHTS ONLY
- SURFACE RIGHTS ONLY
- ROADS
- IMPROVED ROADS
- KING'S HIGHWAYS
- RAILWAYS
- POWER LINES
- MARSH OR MUSKOG
- MINES
- CANCELLED



NOTES

400 Reserve to Dept. of Lands & Forests shown thus: [Symbol]

1962

PLAN NO. M-1823

DEPARTMENT OF MINES

— ONTARIO —

Ramsay Wright Twp.

THE TOWNSHIP OF HUTCHINSON

DISTRICT OF RAINY RIVER
FORT FRANCES MINING DIVISION

SCALE: 1-INCH=40 CHAINS

LEGEND

- PATENTED LAND (P)
- CROWN LAND SALE (C.S.)
- LEASES (L)
- LOCATED LAND (Lc)
- LICENSE OF OCCUPATION (L.O.)
- MINING RIGHTS ONLY (M.R.O.)
- SURFACE RIGHTS ONLY (S.R.O.)
- ROADS
- IMPROVED ROADS
- KING'S HIGHWAYS
- RAILWAYS
- POWER LINES
- MARSH OR MUSKEG
- MINES
- CANCELLED

NOTES

400' Reserve to Dept. of Londs & Forests shown thus:

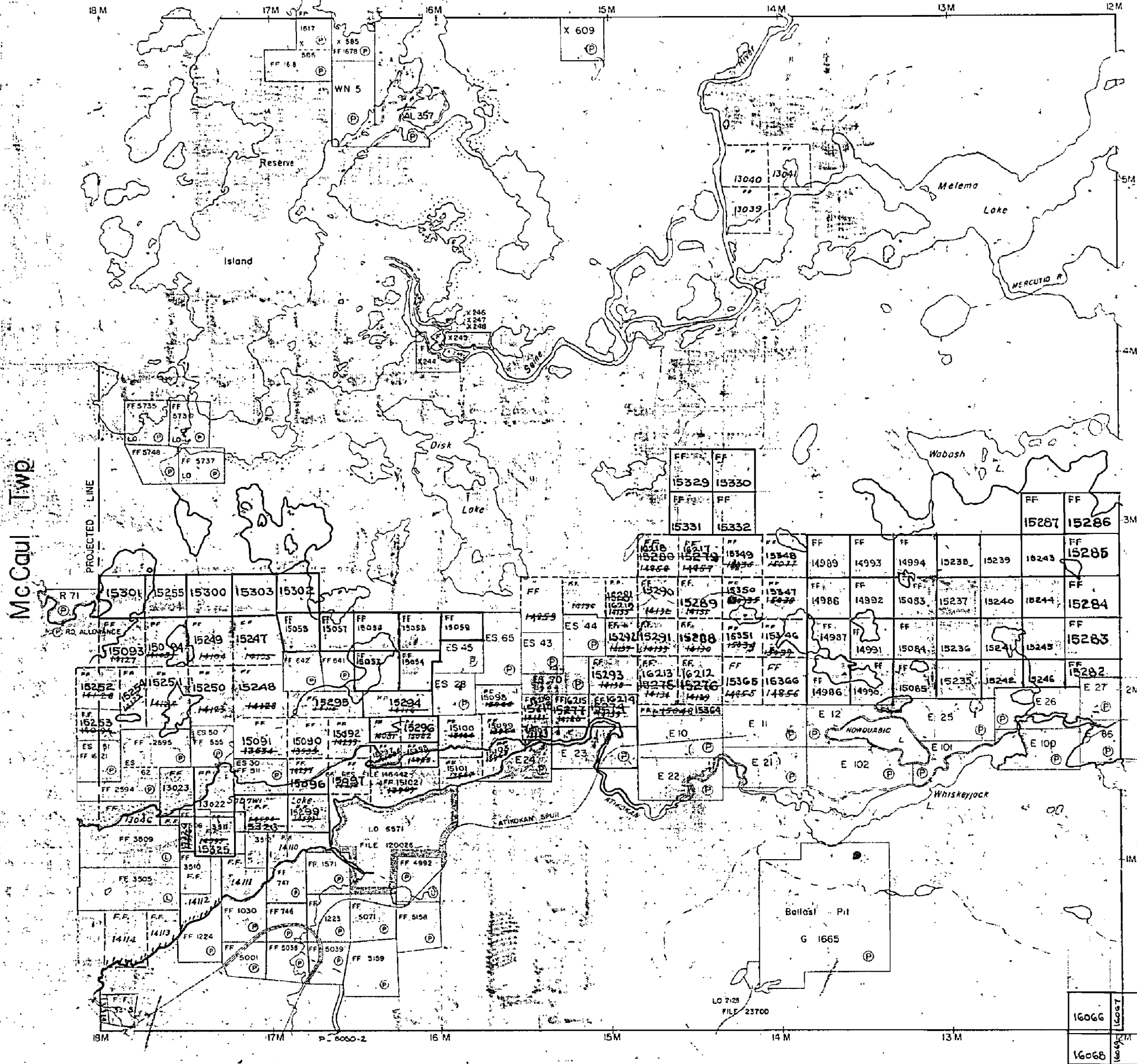
May 2/64

1964

PLAN NO.-M-1823

DEPARTMENT OF MINES

— ONTARIO —



1823

Ramsay Wright Twp.

THE TOWNSHIP OF
OF
HUTCHINSON
DISTRICT OF
RAINY RIVER
FORT FRANCES
MINING DIVISION
SCALE: 1-INCH=40 CHAINS

LEGEND

- PATENTED LAND (P)
- CROWN LAND SALE (C.S.)
- LEASES (L)
- LOCATED LAND (Loc.)
- LICENSE OF OCCUPATION (L.O.)
- MINING RIGHTS ONLY (M.R.O.)
- SURFACE RIGHTS ONLY (S.R.O.)
- ROADS (—)
- IMPROVED ROADS (—)
- KING'S HIGHWAYS (—)
- RAILWAYS (—)
- POWER LINES (—)
- MARSH OR MUSKEG (—)
- MINES (—)
- CANCELLED (C)

NOTES

400' Reserve to Dept. of Lands & Forests shown thus: —

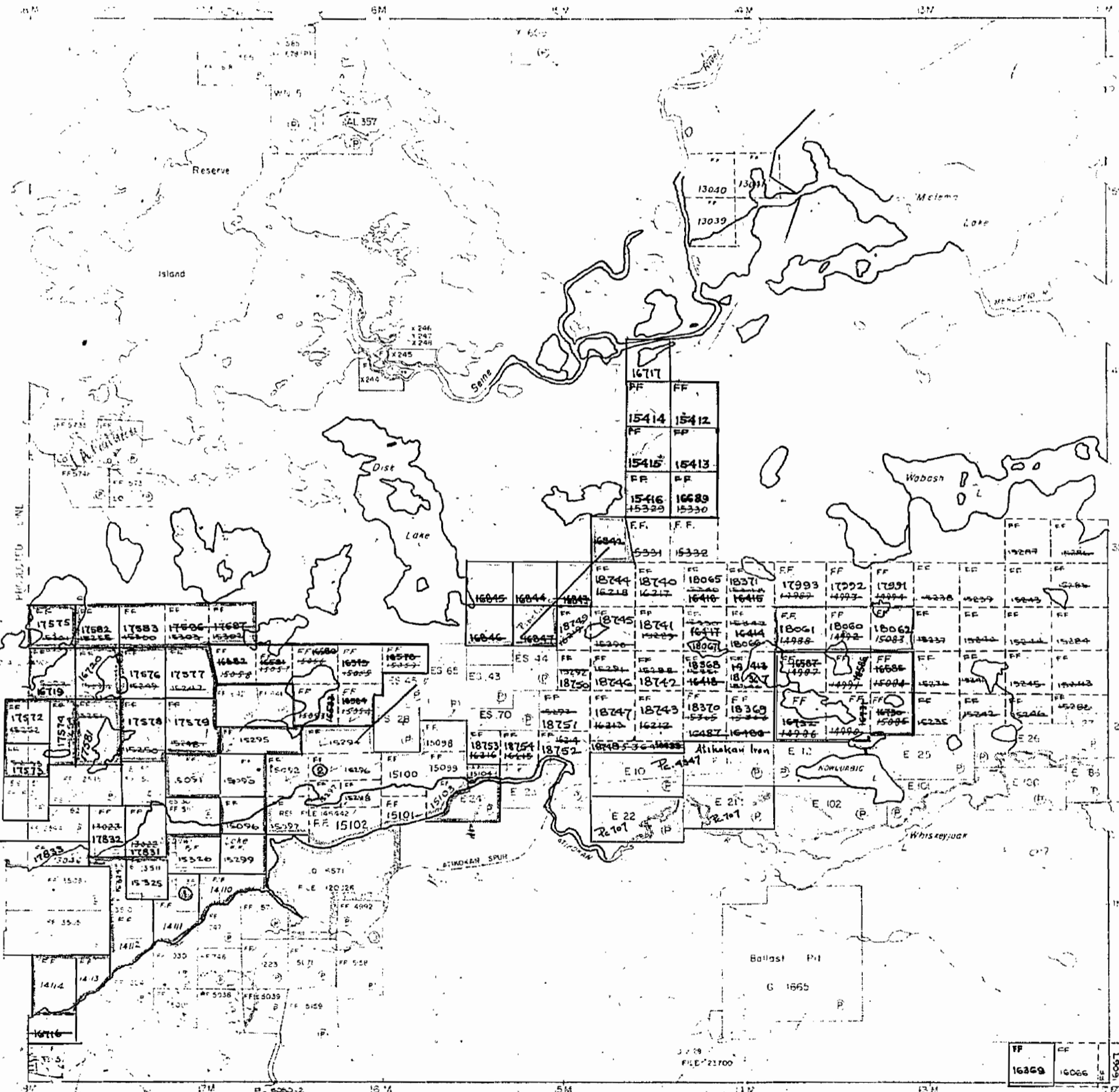
1965

PLAN NO. M-1823

DEPARTMENT OF MINES
— ONTARIO —

McCaul Twp.

Trotter Twp.



1823

1823

Ramsay Wright Twp.

THE TOWNSHIP OF
OF










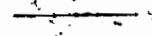
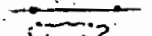




HUTCHINSON

DISTRICT OF
RAINY RIVER

FORT FRANCES
MINING DIVISION


SCALE: 1-INCH=40 CHAINS

LEGEND

- PATENTED LAND 
- CROWN LAND SALE 
- LEASES 
- LOCATED LAND 
- LICENSE OF OCCUPATION 
- MINING RIGHTS ONLY 
- SURFACE RIGHTS ONLY 
- ROADS 
- IMPROVED ROADS 
- KING'S HIGHWAYS 
- RAILWAYS 
- POWER LINES 
- MARSH OR MUSKEG 
- MINES 
- CANCELLED 

NOTES

400' Reserve to Dept. of Lands & Forests.

Proposed 60' wide pipeline easement shown thus: 

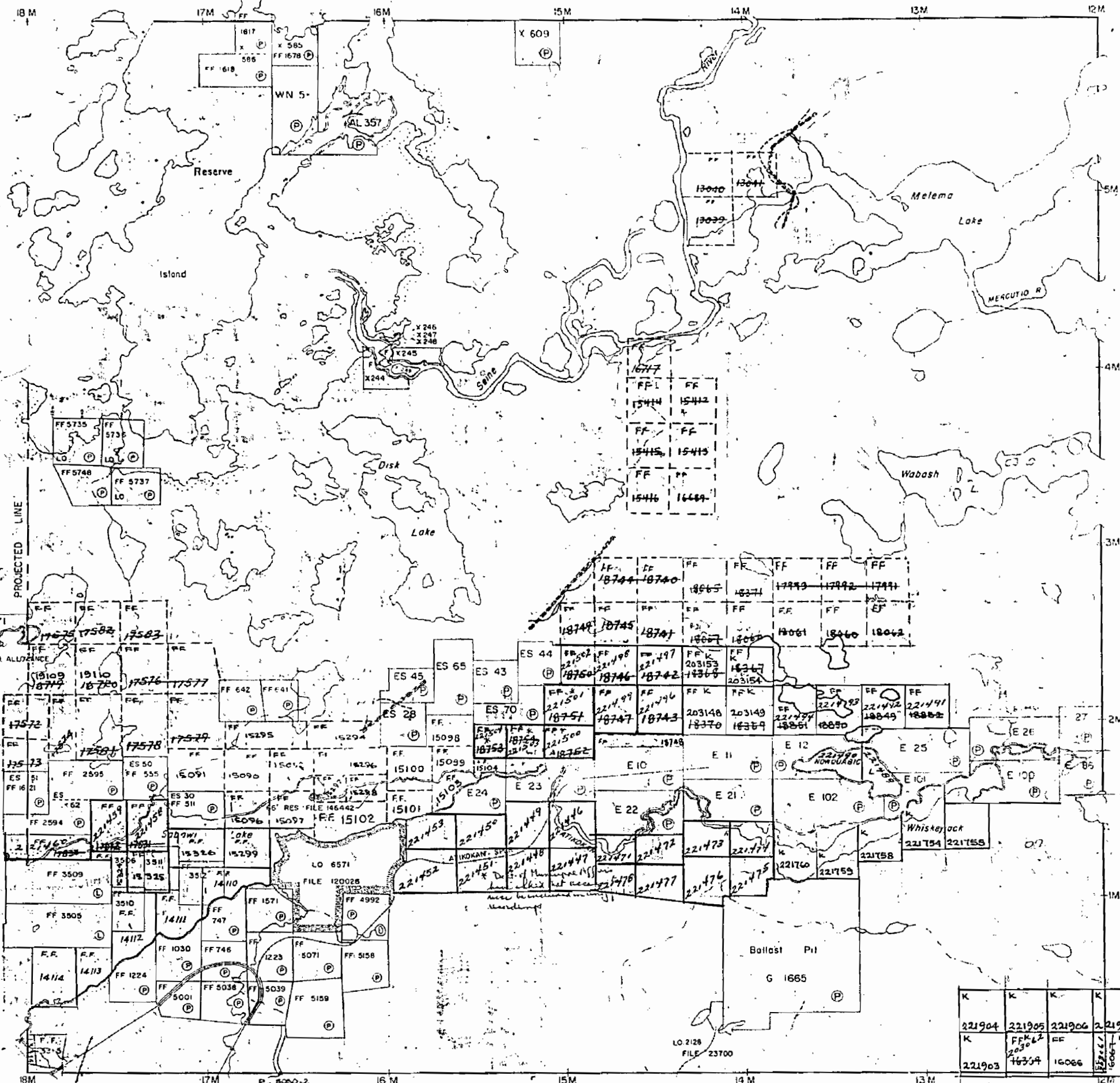
Dec. 20/68
Jan 13/69
Feb 6/69
April 2/69
May 15/69
Sept 5/69
Sept 15/69

1968

PLAN NO.-M-1823

DEPARTMENT OF MINES

— ONTARIO —



1823

HUTCHINSON

Ramsay Wright Twp.

THE TOWNSHIP OF HUTCHINSON

DISTRICT OF RAINY RIVER

KENORA MINING DIVISION

SCALE: 1 INCH = 40 CHAINS

LEGEND

- PATENTED LAND (P)
- CROWN LAND SALE (C.S.)
- LEASES (L)
- LOCATED LAND (Loc)
- LICENSE OF OCCUPATION (L.O.)
- MINING RIGHTS ONLY (M.R.O.)
- SURFACE RIGHTS ONLY (S.R.O.)
- ROADS
- IMPROVED ROADS
- KING'S HIGHWAYS
- RAILWAYS
- POWER LINES
- MARSH OR MUSKEG
- MINES
- CANCELLED

NOTES

400' Reserve to Dept. of Lands & Forests

Proposed 60' wide pipeline easement shown thus:

KENORA
 FILED:
 REC'D. SEP 22 1969
 RECEIPT No.
 MINING DIVISION

Robt. E. Kane
155 Campbell Terrace
Springfield, Mass.

Oct 15/69
 Pg 10
 Oct 22/70
 Oct. 13/71
 Nov. 22/71
 4/18/72
 July 20/72
 Sept 11/72
 Sept. 25/72

1969

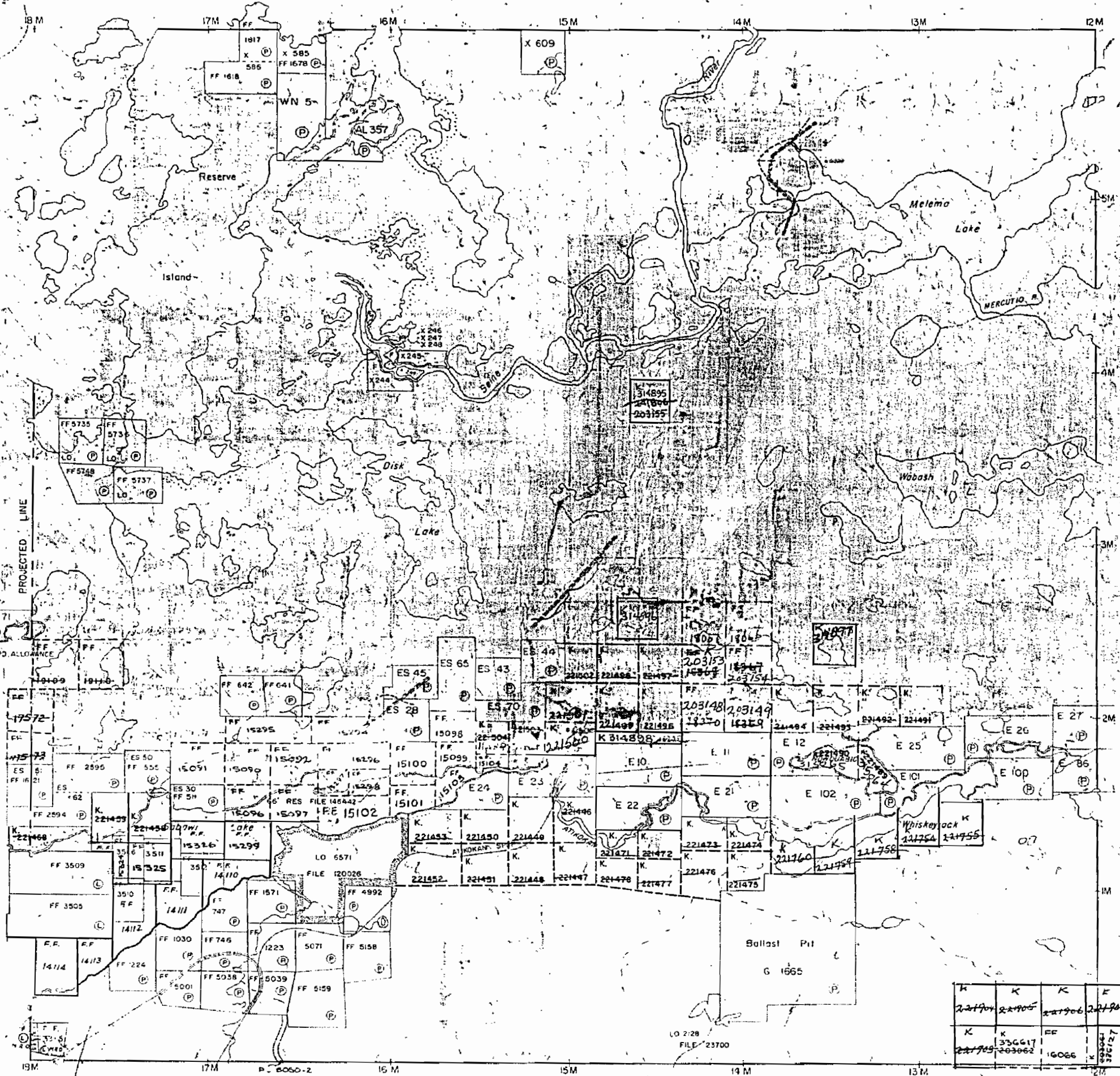
PLAN NO. M-1823

DEPARTMENT OF MINES

— ONTARIO —

McCaul Twp.

Trotter Twp.



Hutchinson Twp.

RAMSAY WRIGHT TWP. G-573

LEGEND

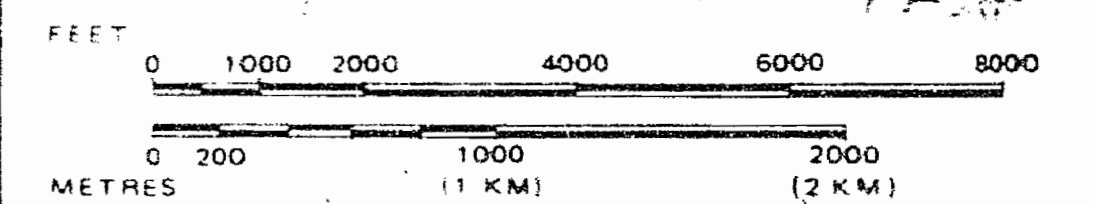
HIGHWAY AND ROUTE No	
OTHER ROADS	
TRAILS	
SURVEYED LINES	
TOWNSHIPS, BASE LINES, ETC	
LOTS, MINING CLAIMS, PARCELS, ETC	
UNSURVEYED LINES	
LOT LINES	
PARCEL BOUNDARY	
MINING CLAIMS ETC	
RAILWAY AND RIGHT OF WAY	
UTILITY LINES	
NON PERENNIAL STREAM	
FLOODING OR FLOODING RIGHTS	
SUBDIVISION OR COMPOSITE PLAN RESERVATIONS	
ORIGINAL SHORELINE	
MARSH OR MUSKEG	
MINES	
TRAVERSE MONUMENT	

DISPOSITION OF CROWN LANDS

TYPE OF DOCUMENT	SYMBOL
PATENT SURFACE & MINING RIGHTS	
SURFACE RIGHTS ONLY	
MINING RIGHTS ONLY	
LEASE SURFACE & MINING RIGHTS	
SURFACE RIGHTS ONLY	
MINING RIGHTS ONLY	
LICENCE OF OCCUPATION	
ORDER-IN-COUNCIL	
RESERVATION	
CANCELLED	
SAND & GRAVEL	

NOTE: MINING RIGHTS IN PARCELS PATENTED PRIOR TO MAY 6, 1913, VESTED IN ORIGINAL PATENTEE BY THE PUBLIC LANDS ACT, R.S.O. 1970, CHAP. 380, SEC. 63, SUBSEC. 1.

SCALE: 1 INCH = 40 CHAINS



TOWNSHIP

HUTCHINSON

M.N.R. ADMINISTRATIVE DISTRICT
ATIKOKAN

MINING DIVISION
THUNDER BAY

LAND TITLES / REGISTRY DIVISION
RAINY RIVER



Ministry of Land
Natural Resources Management
Branch

Date DECEMBER, 1981

Number
MAY 10, 1982
G-571

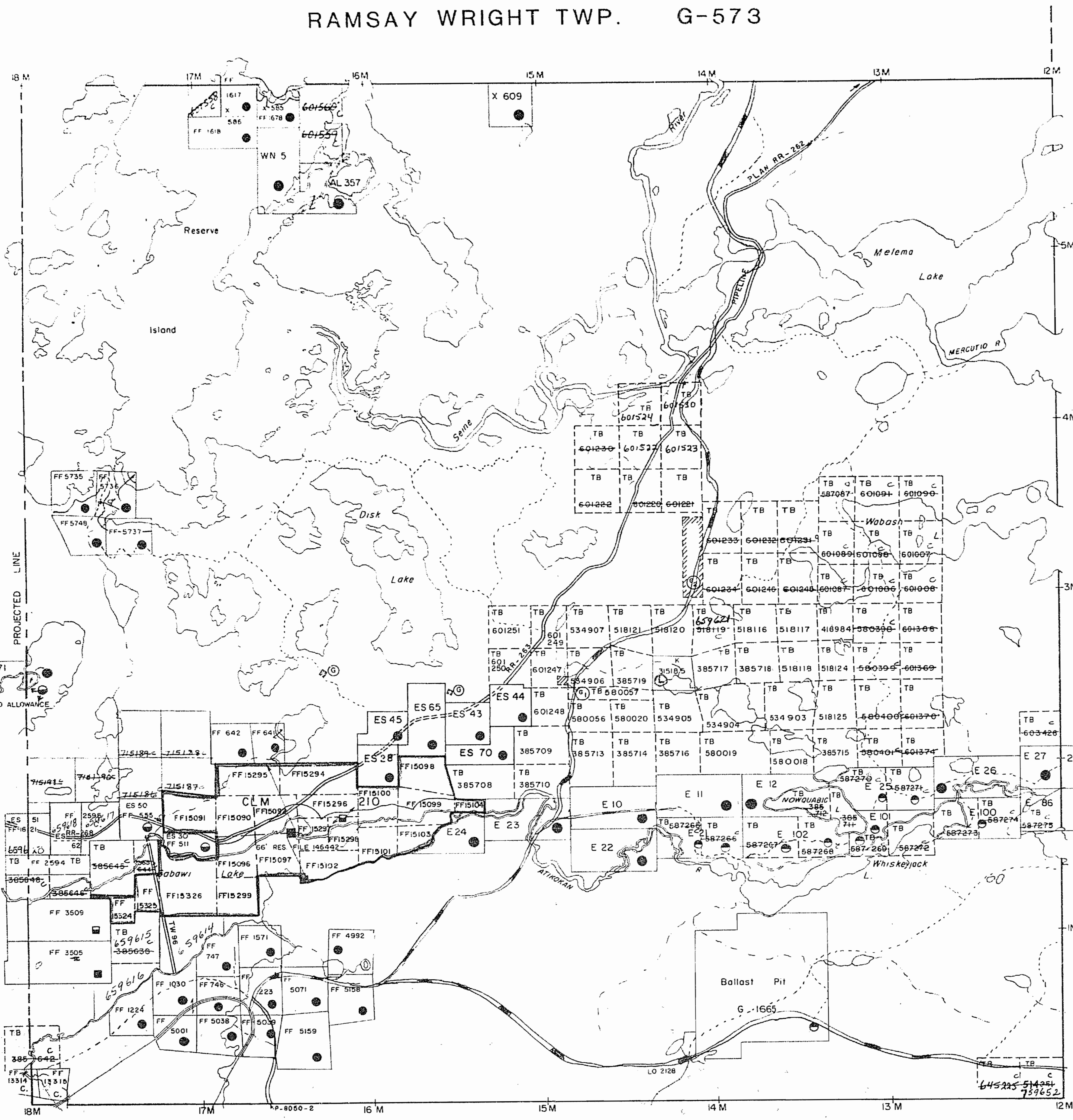
SABAWI LAKE & McCAUL TWP. G-554

April 19/84

CROOKED PINE LAKE G-519

CROOKED PINE LAKE
G-519

SABAWI LAKE & McCAUL TWP. G-554

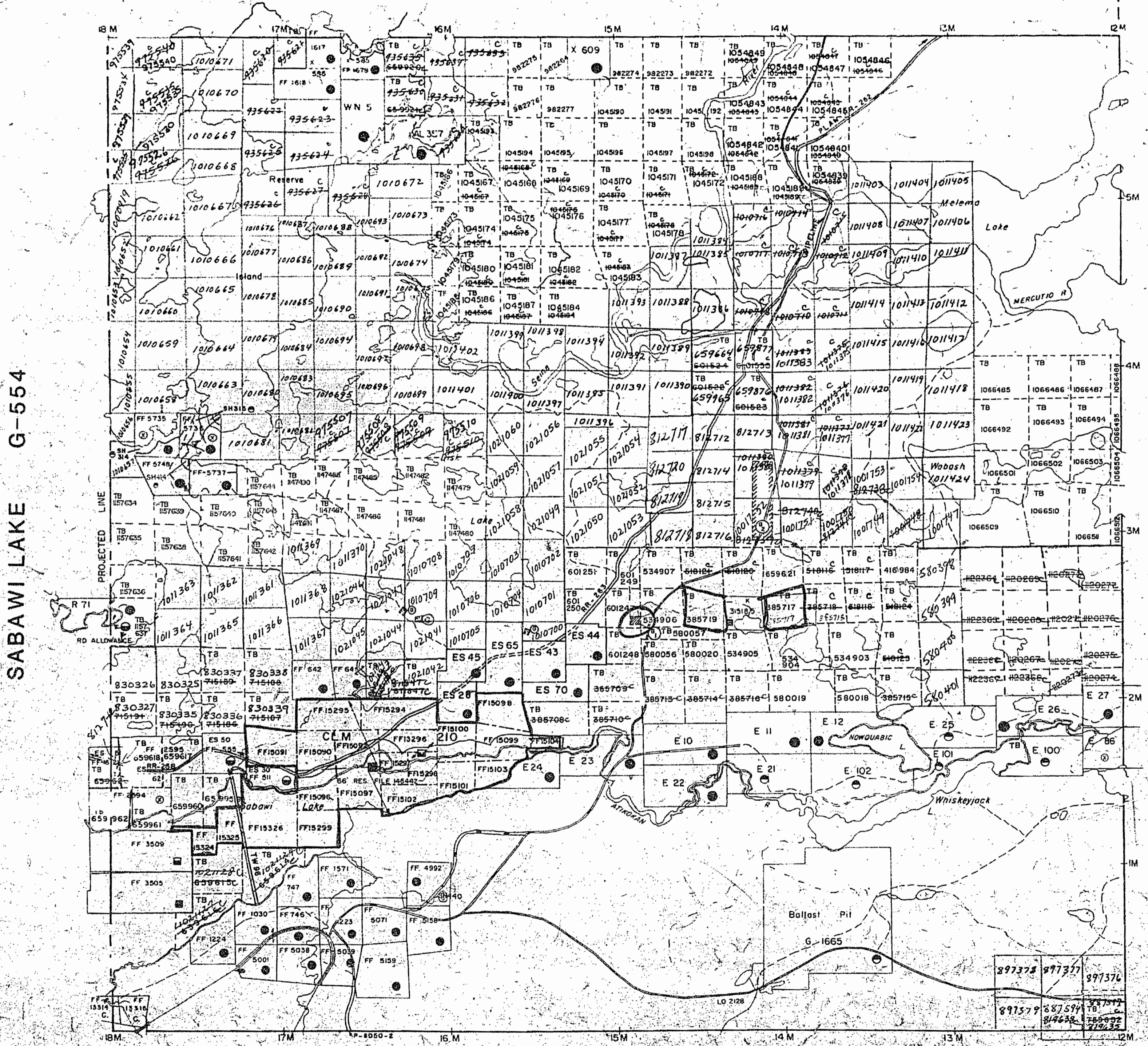


REFERENCES

SAND AND GRAVEL

- ① GRAVEL PILE 69132
- ② M.N.R. GRAVEL PIT NO 82 FILE 69132
- ③ QUARRY PERMIT

RAMSAY WRIGHT TWP. G-573



THE INFORMATION THAT APPEARS ON THIS MAP HAS BEEN COMPILED FROM VARIOUS SOURCES, AND ACCURACY IS NOT GUARANTEED. THOSE WISHING TO STAKE MINING CLAIMS SHOULD CONSULT WITH THE MINING RECORDER, MINISTRY OF NORTHERN DEVELOPMENT AND MINES, FOR ADDITIONAL INFORMATION ON THE STATUS OF THE LANDS SHOWN HEREON.

SABAWI LAKE G-554

CROOKED PINE LAKE G-519

SABAWI LAKE G-554

CROOKED PINE LAKE G-519

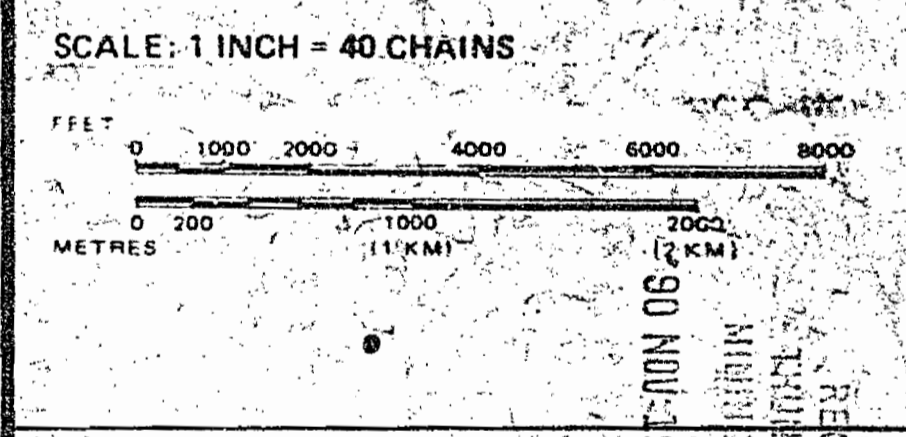
LEGEND

- HIGHWAY AND ROUTE No.
- OTHER ROADS
- TRAILS
- SURVEYED LINES
 - TOWNSHIPS, BASE LINES, ETC.
 - LOTS, MINING CLAIMS, PARCELS, ETC.
- UNSURVEYED LINES
 - LOT LINES
 - PARCEL BOUNDARY
 - MINING CLAIMS ETC
- RAILWAY AND RIGHT-OF-WAY
- UTILITY LINES
- NON-PERENNIAL STREAM
- FLOODING OR FLOODING RIGHTS, SUBDIVISION OR COMPOSITE PLAN
- RESERVATIONS
- ORIGINAL SHORELINE
- MARSH OR MUSKEG
- MINES
- TRAVERSE MONUMENT

DISPOSITION OF CROWN LANDS

TYPE OF DOCUMENT	SYMBOL
PATENT SURFACE & MINING RIGHTS	
SURFACE RIGHTS ONLY	
MINING RIGHTS ONLY	
LEASE SURFACE & MINING RIGHTS	
SURFACE RIGHTS ONLY	
MINING RIGHTS ONLY	
LICENCE OF OCCUPATION	
ORDER-IN-COUNCIL	
RESERVATION	
CANCELLED	
SAND & GRAVEL	

NOTE: MINING RIGHTS IN PARCELS PATENTED PRIOR TO MAY 6, 1913, VESTED IN ORIGINAL PATENTEE BY THE PUBLIC LANDS ACT, R.S.O. 1970, CHAP. 380, SEC. 63, SUBSEC. 1.



TOWNSHIP
HUTCHINSON
 M.N.R. ADMINISTRATIVE DISTRICT
ATIKOKAN
 MINING DIVISION
THUNDER BAY
 LAND-TITLES / REGISTRY DIVISION
RAINY RIVER

Ministry of Natural Resources
 Land Management Branch
 Ontario
 RECEIVED
 THUNDER BAY
 MINING DIVISION
 90 NOV 19 1984
 DECEMBER, 1981
G-571

RAMSAY WRIGHT TWP. G-573

LEGEND

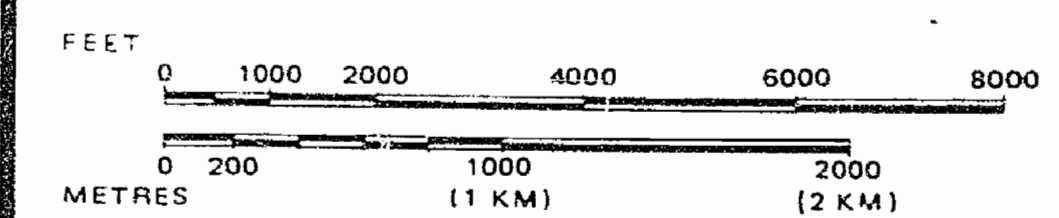
- HIGHWAY AND ROUTE No.
- OTHER ROADS
- TRAILS
- SURVEYED LINES:
 - TOWNSHIPS, BASE LINES, ETC.
 - LOTS, MINING CLAIMS, PARCELS, ETC.
- UNSURVEYED LINES:
 - LOT LINES
 - PARCEL BOUNDARY
 - MINING CLAIMS ETC.
- RAILWAY AND RIGHT OF WAY
- UTILITY LINES
- NON-PERENNIAL STREAM
- FLOODING OR FLOODING RIGHTS
- SUBDIVISION OR COMPOSITE PLAN
- RESERVATIONS
- ORIGINAL SHORELINE
- MARSH OR MUSKEG
- MINES
- TRAVERSE MONUMENT

DISPOSITION OF CROWN LANDS

TYPE OF DOCUMENT	SYMBOL
PATENT, SURFACE & MINING RIGHTS	
" SURFACE RIGHTS ONLY	
" MINING RIGHTS ONLY	
LEASE, SURFACE & MINING RIGHTS	
" SURFACE RIGHTS ONLY	
" MINING RIGHTS ONLY	
LICENCE OF OCCUPATION	
ORDER-IN-COUNCIL	
RESERVATION	
CANCELLED	
SAND & GRAVEL	
LAND USE PERMIT FOR COMMERCIAL TOURISM, OUTPOST CAMPS	

NOTE: MINING RIGHTS IN PARCELS PATENTED PRIOR TO MAY 6, 1913, VESTED IN ORIGINAL PATENTEE BY THE PUBLIC LANDS ACT, R.S.O. 1970, CHAP. 380, SEC. 63, SUBSEC 1.

SCALE: 1 INCH = 40 CHAINS



TOWNSHIP

HUTCHINSON

M.N.R. ADMINISTRATIVE DISTRICT

ATIKOKAN

MINING DIVISION

THUNDER BAY

LAND TITLES / REGISTRY DIVISION

RAINY RIVER



Ministry of Natural Resources
Land Management Branch

Date DECEMBER, 1981

Number

In service Feb. 10/93

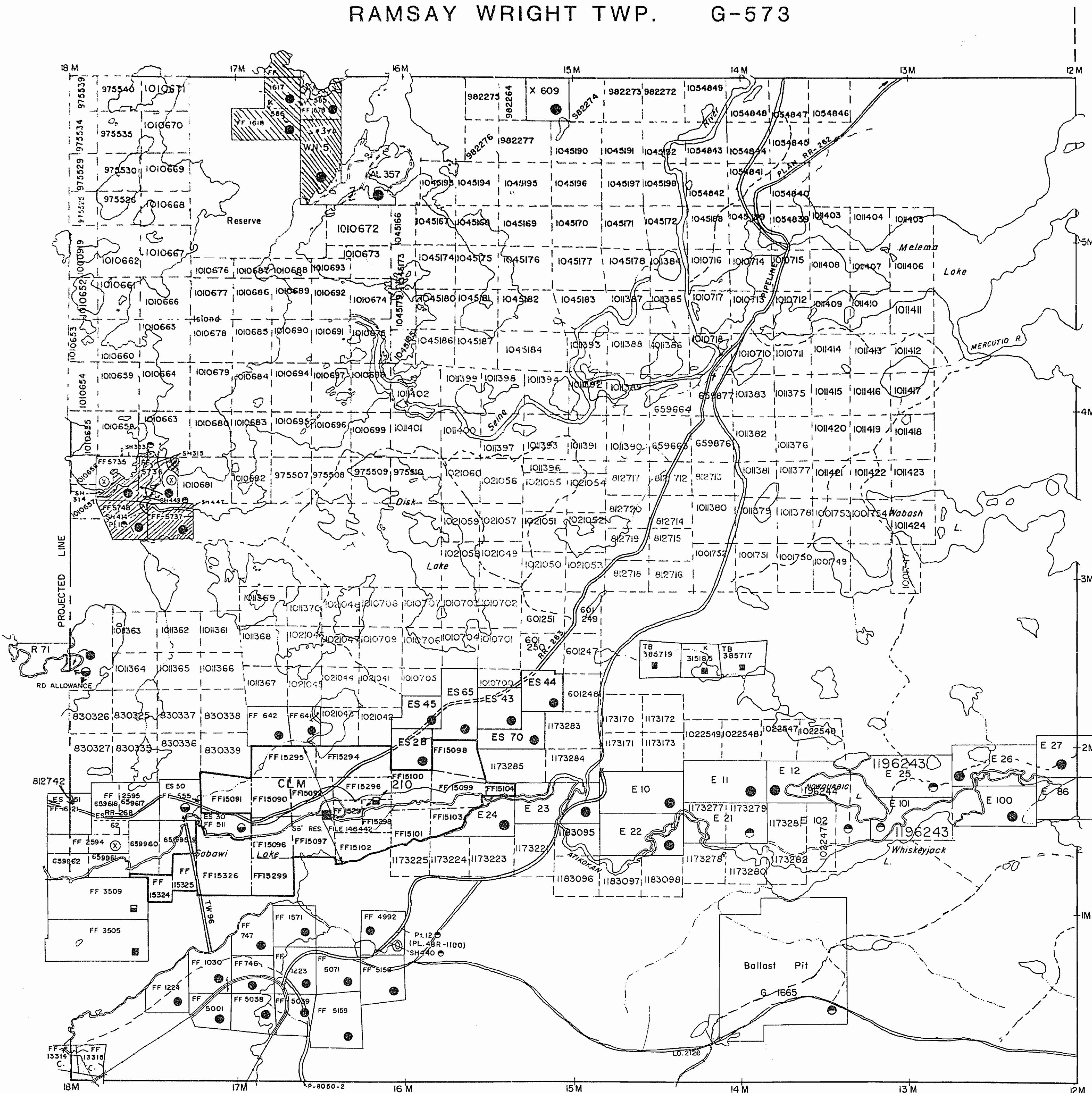
G-571

SABAWI LAKE G-554

CROOKED PINE LAKE G-519

SABAWI LAKE G-554

CROOKED PINE LAKE G-519



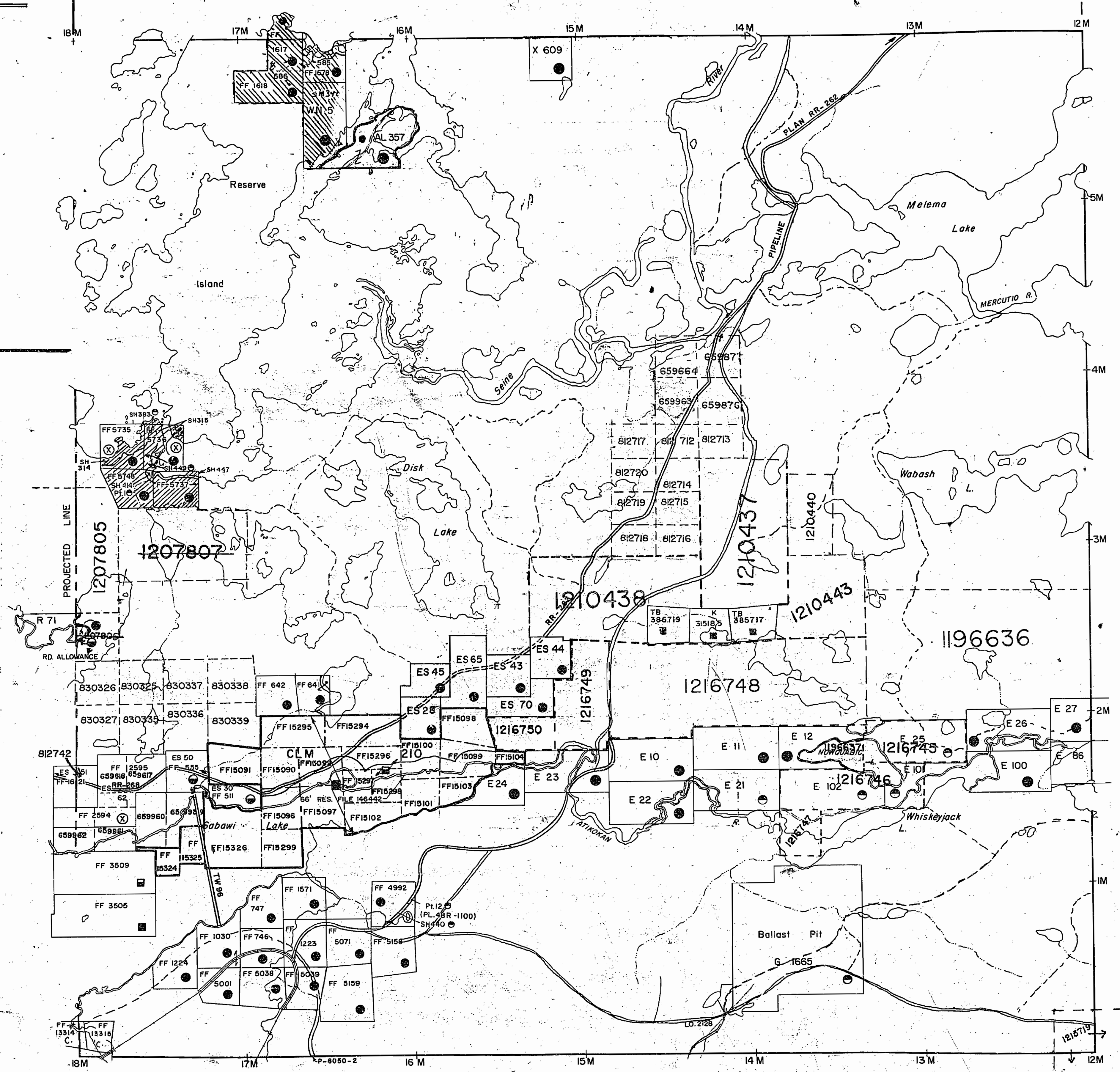
AREAS WITHDRAWN FROM DISPOSITION

M.R.O. - MINING RIGHTS ONLY
 S.R.O. - SURFACE RIGHTS ONLY
 M.+S. - MINING AND SURFACE RIGHTS

RAMSAY WRIGHT TWP. G-573

SABAWI LAKE G-554

CROOKED PINE LAKE G-519



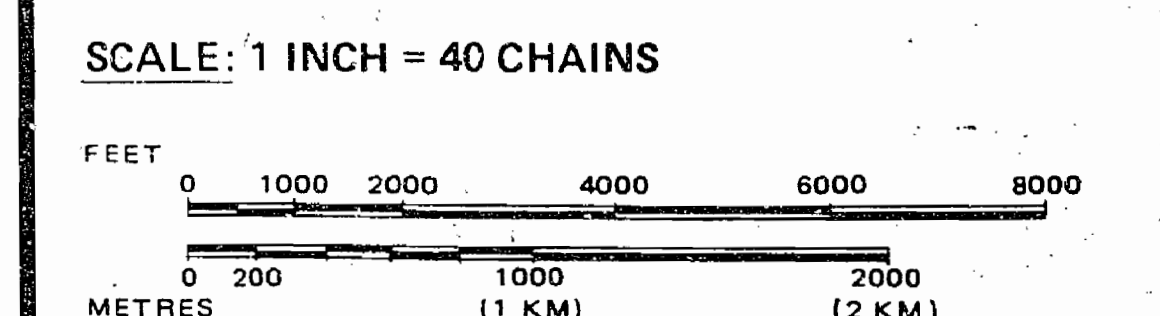
LEGEND

HIGHWAY AND ROUTE No.	
OTHER ROADS	
TRAILS	
SURVEYED LINES:	
TOWNSHIPS, BASE LINES, ETC.	
LOTS, MINING CLAIMS, PARCELS, ETC.	
UNSURVEYED LINES:	
LOT LINES	
PARCEL BOUNDARY	
MINING CLAIMS ETC.	
RAILWAY AND RIGHT OF WAY	
UTILITY LINES	
NON-PERENNIAL STREAM	
FLOODING OR FLOODING RIGHTS	
SUBDIVISION OR COMPOSITE PLAN	
RESERVATIONS	
ORIGINAL SHOULDERLINE	
MARSH OR MUSKEG	
MINES	
TRAVERSE MONUMENT	

DISPOSITION OF CROWN LANDS

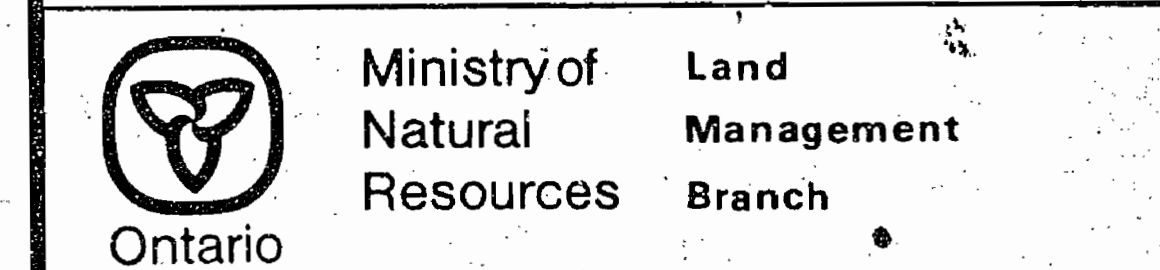
TYPE OF DOCUMENT	SYMBOL
PATENT, SURFACE & MINING RIGHTS	
" SURFACE RIGHTS ONLY	
" MINING RIGHTS ONLY	
LEASE, SURFACE & MINING RIGHTS	
" SURFACE RIGHTS ONLY	
" MINING RIGHTS ONLY	
LICENCE OF OCCUPATION	
ORDER-IN-COUNCIL	
RESERVATION	
CANCELLED	
SAND & GRAVEL	
LAND USE PERMIT FOR COMMERCIAL TOURISM, OUTPOST CAMPS	

NOTE: MINING RIGHTS IN PARCELS PATENTED PRIOR TO MAY 6, 1913, VESTED IN ORIGINAL PATENTEE BY THE PUBLIC LANDS ACT, R.S.O. 1970, CHAP. 380, SEC. 63, SUBSEC 1.



DATE OF ISSUE
 NOV 13 1998

TOWNSHIP
HUTCHINSON
 M.N.R. ADMINISTRATIVE DISTRICT
ATIKOKAN
 MINING DIVISION
THUNDER BAY
 LAND TITLES / REGISTRY DIVISION
RAINY RIVER



Date: DECEMBER, 1981
 In service Feb. 10/93
 Number
G-571

THE INFORMATION THAT APPEARS ON THIS MAP HAS BEEN COMPILED FROM VARIOUS SOURCES, AND ACCURACY IS NOT GUARANTEED. THOSE WISHING TO STAKE MINING CLAIMS SHOULD CONSULT WITH THE MINING RECORDER, MINISTRY OF NORTHERN DEVELOPMENT AND MINES, FOR ADDITIONAL INFORMATION ON THE STATUS OF THE LANDS SHOWN HEREON.

SABAWI LAKE G-554

CROOKED PINE LAKE G-519

1823

Ramsay Wright Twp.
(M.2092)

THE TOWNSHIP
OF
HUTCHINSON

DISTRICT OF
RAINY RIVER

KENORA
MINING DIVISION


SCALE: 1-INCH=40 CHAINS

LEGEND

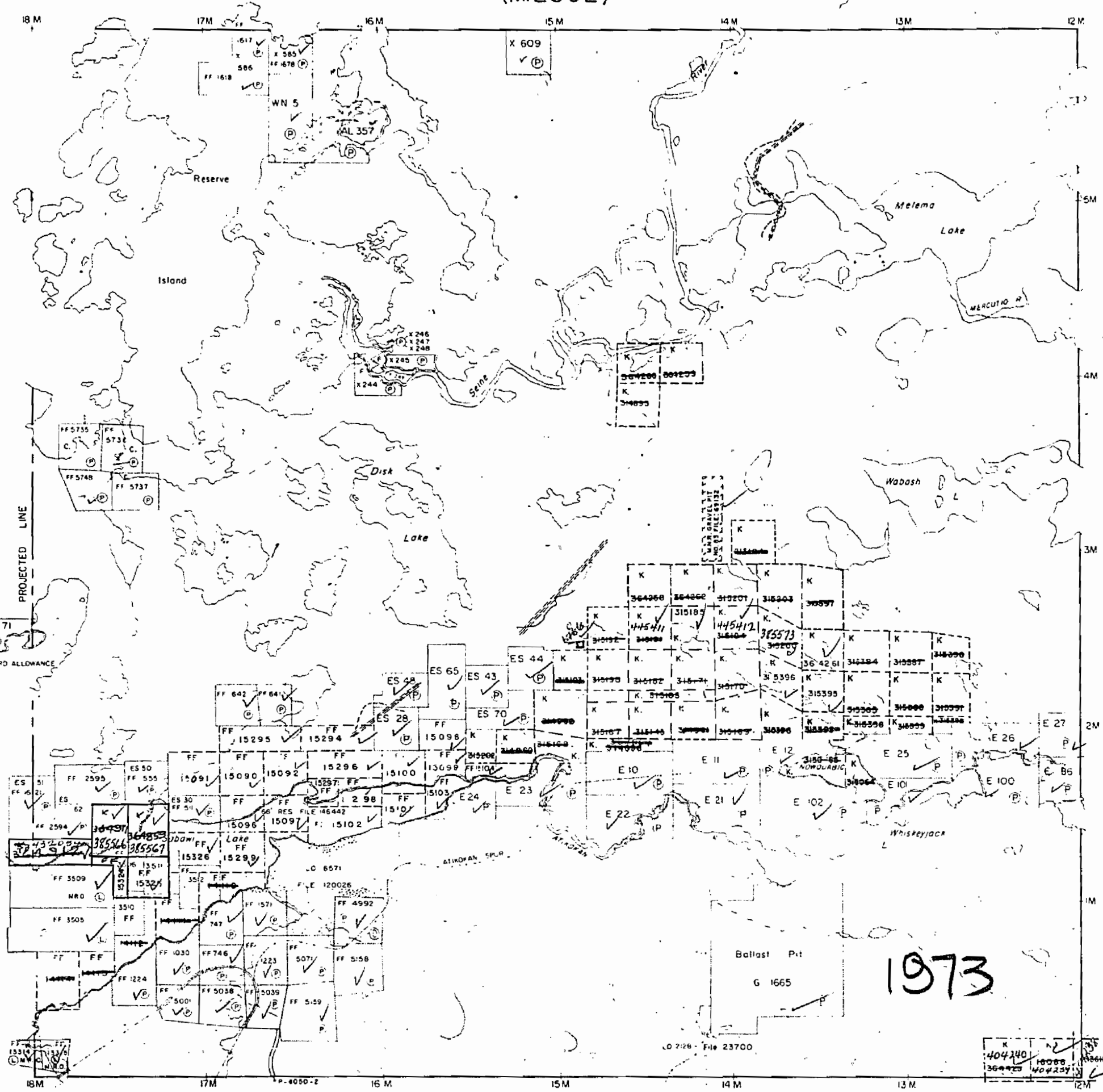
PATENTED LAND	Ⓟ
CROWN LAND SALE	C.S.
LEASES	Ⓞ
LOCATED LAND	Loc.
LICENSE OF OCCUPATION	L.O.
MINING RIGHTS ONLY	M.R.O.
SURFACE RIGHTS ONLY	S.R.O.
ROADS	—
IMPROVED ROADS	—
KING'S HIGHWAYS	—
RAILWAYS	—
POWER LINES	—
MARSH OR MUSKEG	—
MINES	ⓧ
CANCELLED	Ⓞ

NOTES

400' Surface Rights Reservation along the shores of all lakes and rivers
Proposed 60' wide pipeline easement shown thus. ————



Oct. 25/73
Dec. 13/73



Mc Caul Twp.
(M.2382)

Trotter Twp.
(M.2368)

1973

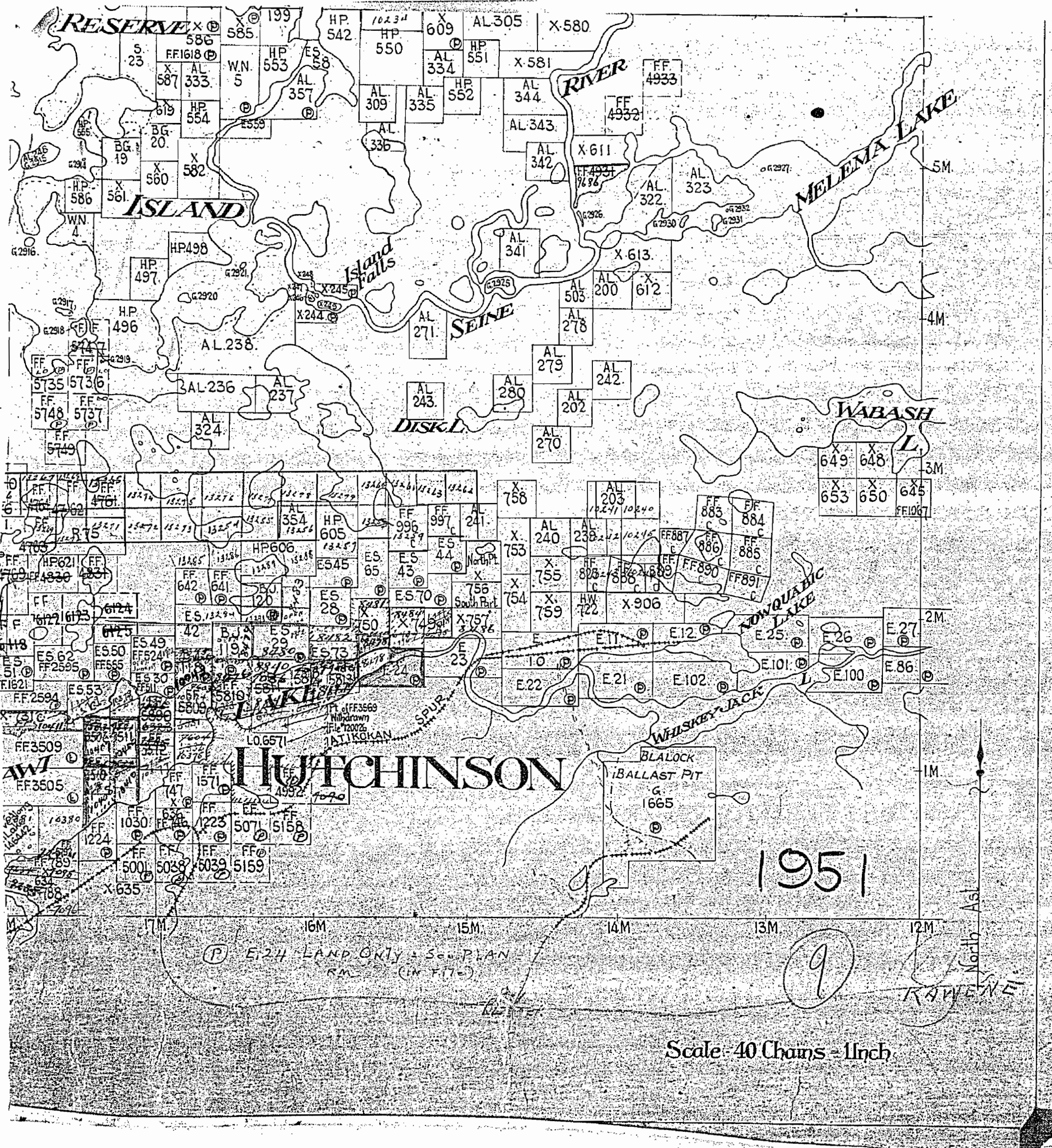
Sabawi Lake Area & McCaul Twp. (M.2382)

Crooked Pine Lake Area
(M.2368)

PLAN NO. M-1823

ONTARIO
MINISTRY OF NATURAL RESOURCES
SURVEYS AND MAPPING BRANCH

1823



REFERENCES

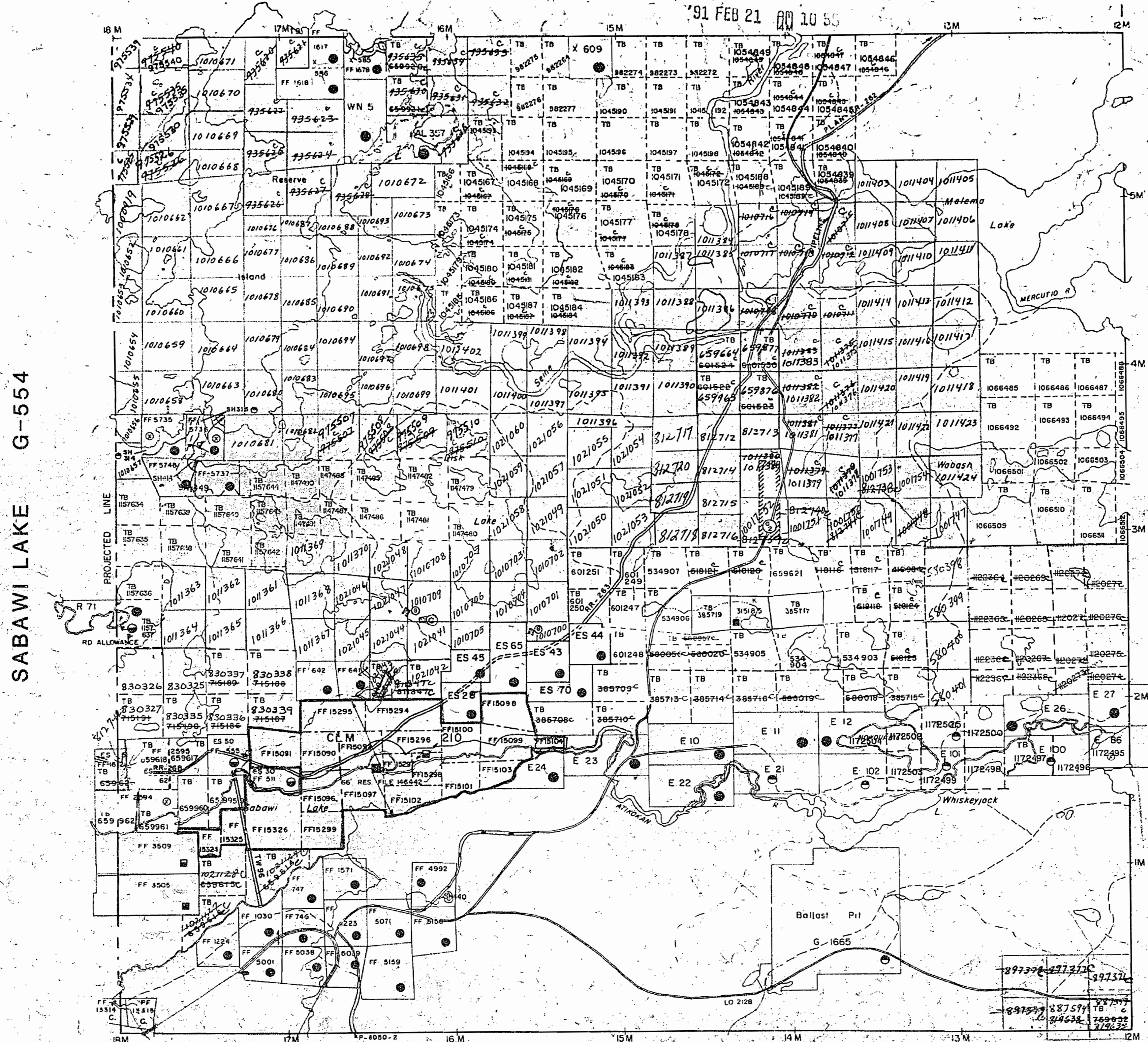
SAND AND GRAVEL

- ① M.N.R. GRAVEL PIT NO 82 FILE 69132
- ② QUARRY PERMIT

THE INFORMATION THAT APPEARS ON THIS MAP HAS BEEN COMPILED FROM VARIOUS SOURCES AND ACCURACY IS NOT GUARANTEED. THOSE WISHING TO STAKE MINING CLAIMS SHOULD CONSULT WITH THE MINING RECORDER, MINISTRY OF NORTHERN DEVELOPMENT AND MINES, FOR ADDITIONAL INFORMATION ON THE STATUS OF THE LANDS SHOWN HEREON.

RAMSAY WRIGHT TWP.

RECEIVED
THUNDER BAY
MINING DIVISION
91 FEB 21 AM 10 50



SABAWI LAKE G-554

CROOKED PINE LAKE G-519

SABAWI LAKE G-554

CROOKED PINE LAKE G-519

LEGEND

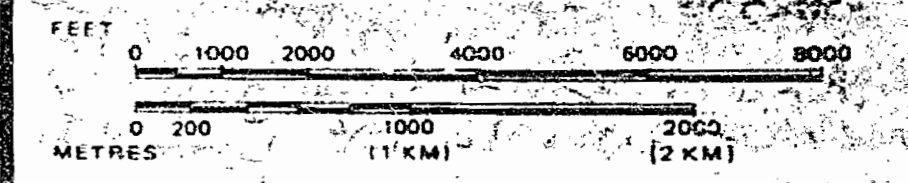
- HIGHWAY AND ROUTE NO.
- OTHER ROADS
- TRAILS
- SURVEYED LINES:
 - TOWNSHIPS, BASE LINES, ETC.
 - LOTS, MINING CLAIMS, PARCELS, ETC.
- UNSURVEYED LINES:
 - LOT LINES
 - PARCEL BOUNDARY
 - MINING CLAIMS ETC.
- RAILWAY AND RIGHT OF WAY
- UTILITY LINES
- NON-PERENNIAL STREAM
- FLOODING OR FLOODING RIGHTS
- SUBDIVISION OR COMPOSITE PLAN
- RESERVATIONS
- ORIGINAL SHORELINE
- MARSH OR MUSKEG
- MINES
- TRAVERSE MONUMENT

DISPOSITION OF CROWN LANDS

TYPE OF DOCUMENT	SYMBOL
PATENT SURFACE & MINING RIGHTS	
SURFACE RIGHTS ONLY	
MINING RIGHTS ONLY	
LEASE SURFACE & MINING RIGHTS	
SURFACE RIGHTS ONLY	
MINING RIGHTS ONLY	
LICENCE OF OCCUPATION	
ORDER-IN-COUNCIL	
RESERVATION	
CANCELLED	
SAND & GRAVEL	

NOTE: MINING RIGHTS IN PARCELS PATENTED PRIOR TO MAY 8 1913, VESTED IN ORIGINAL PATENTEE BY THE PUBLIC LANDS ACT, R.S.O. 1970, CHAP. 360, SEC. 63, SUBSEC. 1.

SCALE: 1 INCH = 40 CHAINS



TOWNSHIP
HUTCHINSON
M.N.R. ADMINISTRATIVE DISTRICT
ATIKOKAN
MINING DIVISION
THUNDER BAY
LAND TITLES / REGISTRY DIVISION
RAINY RIVER

Ministry of Land Management
Natural Resources Branch
Ontario
All 1955 16 184

Date: DECEMBER, 1981
Number: **G-571**

RAMSAY WRIGHT TWP. G-573

LEGEND

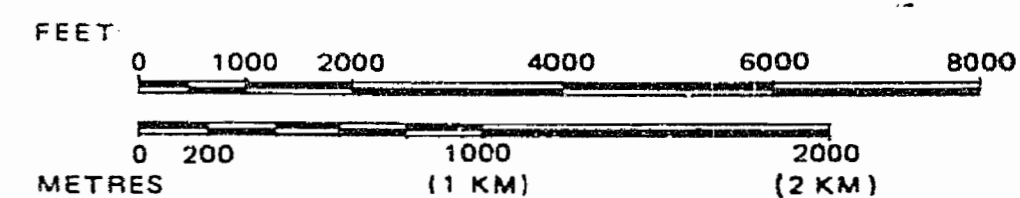
- HIGHWAY AND ROUTE No.
- OTHER ROADS
- TRAILS
- SURVEYED LINES:
 - TOWNSHIPS, BASE LINES, ETC.
 - LOTS, MINING CLAIMS, PARCELS, ETC.
- UNSURVEYED LINES:
 - LOT LINES
 - PARCEL BOUNDARY
 - MINING CLAIMS ETC.
- RAILWAY AND RIGHT OF WAY
- UTILITY LINES
- NON-PERENNIAL STREAM
- FLOODING OR FLOODING RIGHTS
- SUBDIVISION OR COMPOSITE PLAN
- RESERVATIONS
- ORIGINAL SHORELINE
- MARSH OR MUSKEG
- MINES
- TRAVERSE MONUMENT

DISPOSITION OF CROWN LANDS

TYPE OF DOCUMENT	SYMBOL
PATENT, SURFACE & MINING RIGHTS	
" SURFACE RIGHTS ONLY	
" MINING RIGHTS ONLY	
LEASE, SURFACE & MINING RIGHTS	
" SURFACE RIGHTS ONLY	
" MINING RIGHTS ONLY	
LICENCE OF OCCUPATION	
ORDER-IN-COUNCIL	
RESERVATION	
CANCELLED	
SAND & GRAVEL	
LAND USE PERMIT FOR COMMERCIAL TOURISM, OUTPOST CAMPS	

NOTE: MINING RIGHTS IN PARCELS PATENTED PRIOR TO MAY 6, 1913, VESTED IN ORIGINAL PATENTEE BY THE PUBLIC LANDS ACT, R.S.O. 1970, CHAP. 380, SEC. 63, SUBSEC 1.

SCALE: 1 INCH = 40 CHAINS



TOWNSHIP

HUTCHINSON

M.N.R. ADMINISTRATIVE DISTRICT

ATIKOKAN

MINING DIVISION

THUNDER BAY

LAND TITLES / REGISTRY DIVISION

RAINY RIVER



Ministry of Natural Resources
Land Management Branch

Date DECEMBER, 1981

Number

In service Feb. 10/93

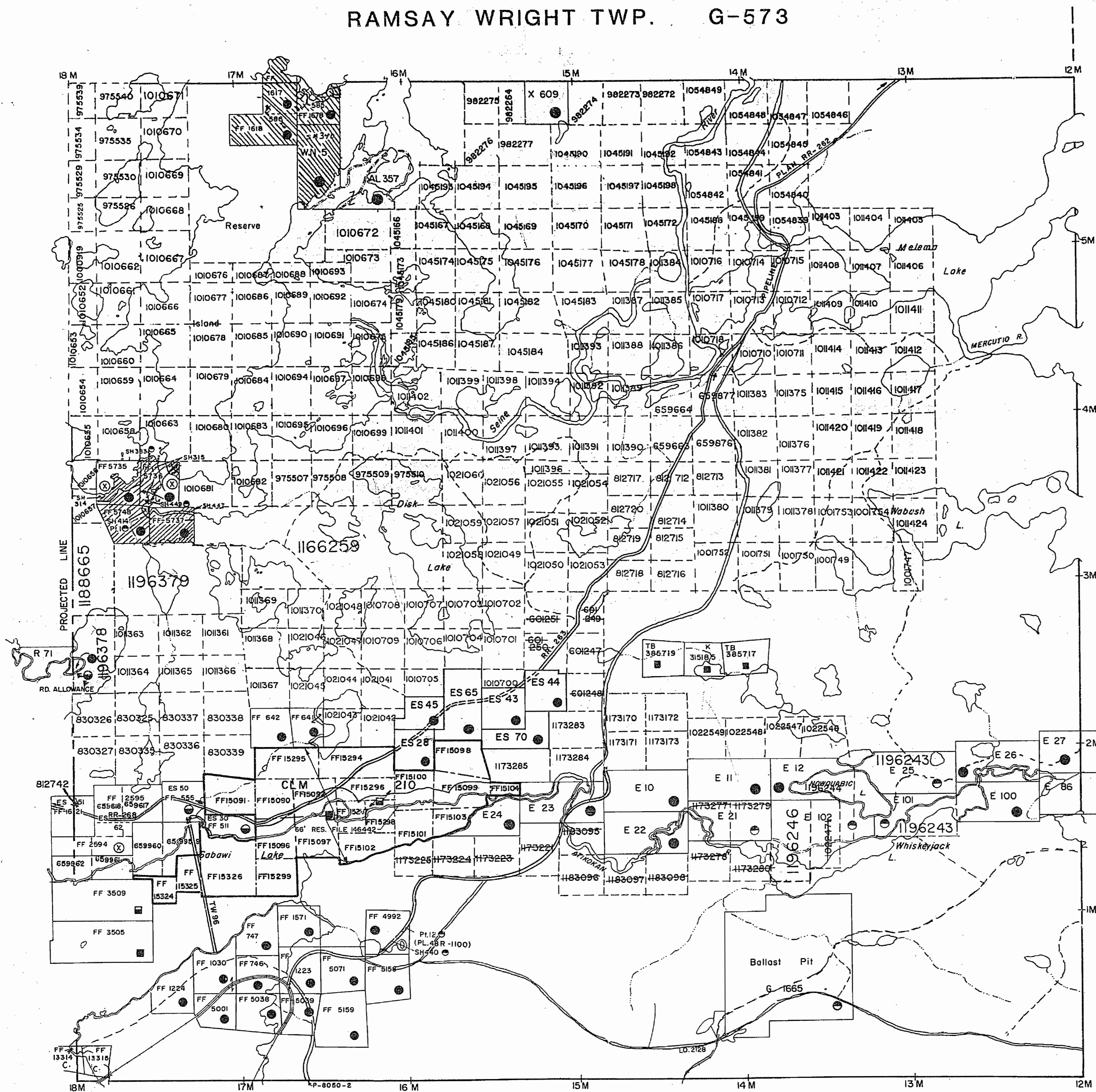
G-571

SABAWI LAKE G-554

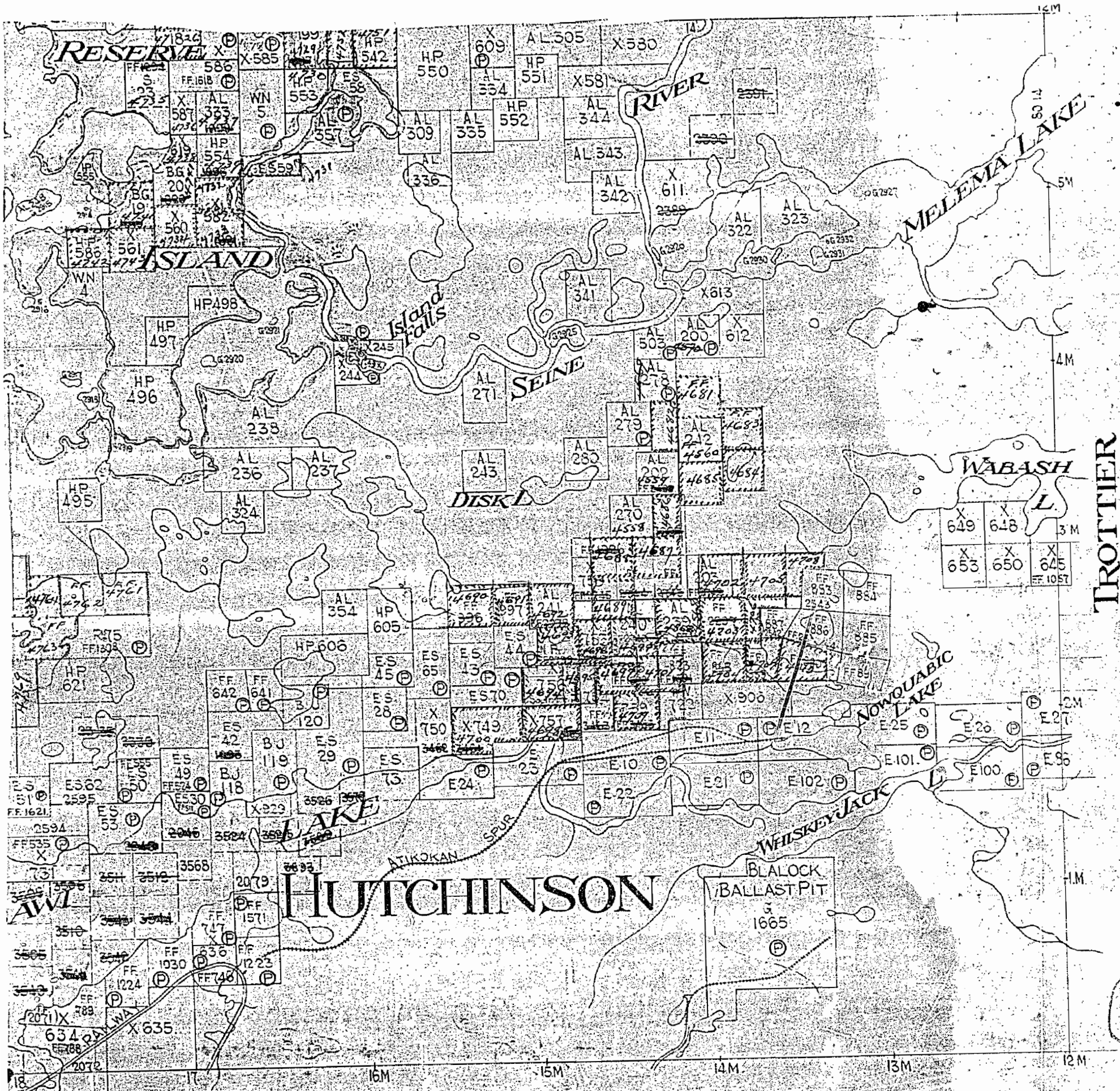
CROOKED PINE LAKE G-519

SABAWI LAKE G-554

CROOKED PINE LAKE G-519



1823



TROTTER

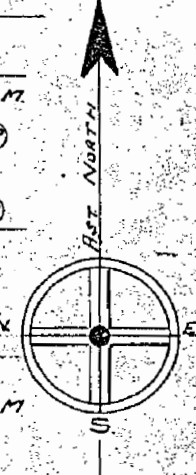
6

SCALE - 40 CHAINS = 1 INCH

1823



TROTTER TWP.



HUTCHINSON

FOR FRANCES MINING DIVISION

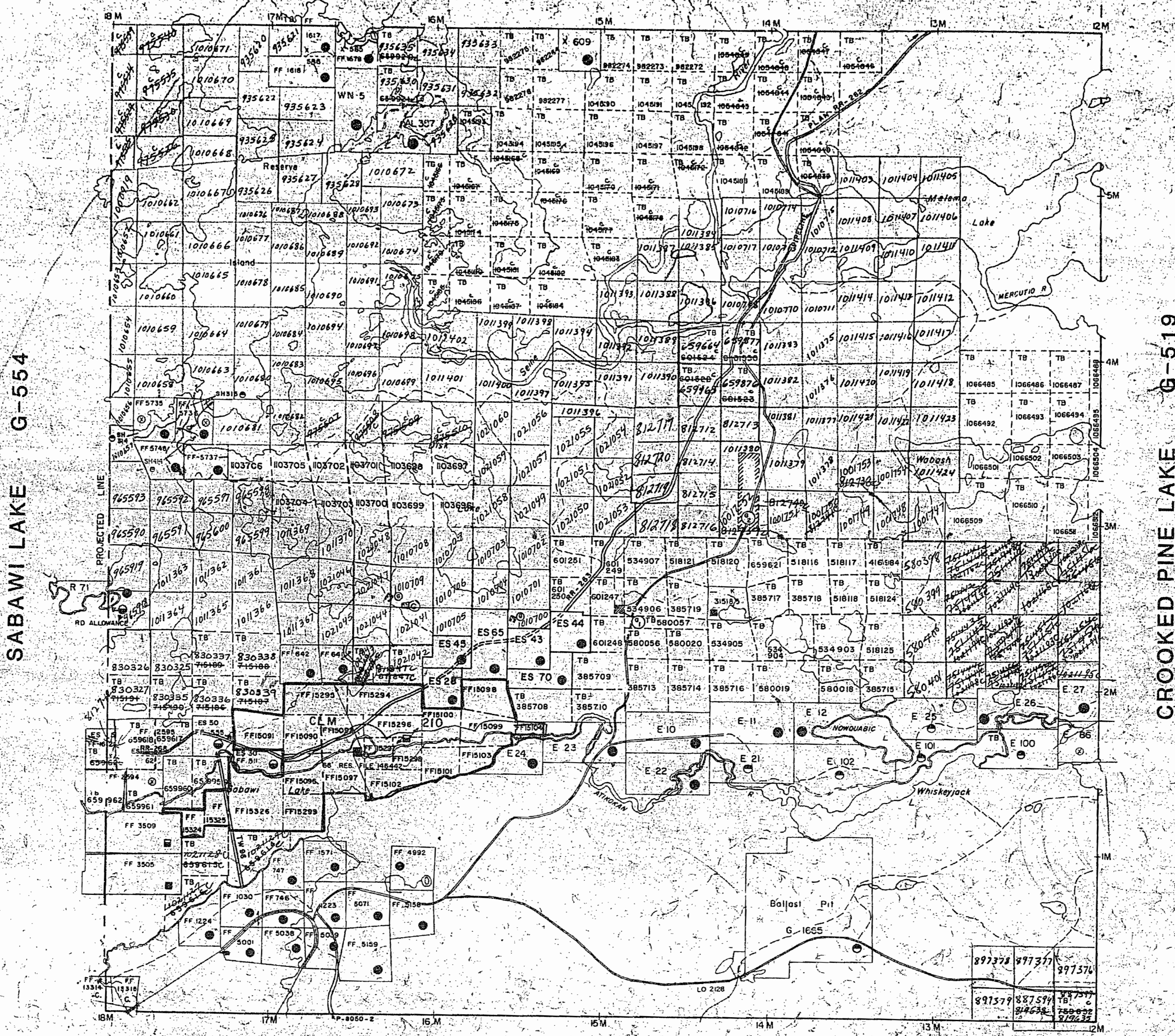
195

REFERENCES

SAND AND GRAVEL

- ① GRAVEL, FILE 69132
- ② M.R. GRAVEL PIT NO 83 FILE 69132
- ③ QUARRY PERMIT

RAMSAY WRIGHT TWP. G-573



LEGEND


- HIGHWAY AND ROUTE No.
- OTHER ROADS
- TRAILS
- SURVEYED LINES:
 - TOWNSHIPS, BASE LINES, ETC.
 - LOTS, MINING CLAIMS, PARCELS, ETC.
- UNSURVEYED LINES:
 - LOT LINES
 - PARCEL BOUNDARY
 - MINING CLAIMS ETC.
- RAILWAY AND RIGHT OF WAY.
- UTILITY LINES
- NON-PERENNIAL STREAM
- FLOODING OR FLOODING RIGHTS
- SUBDIVISION OR COMPOSITE PLAN
- RESERVATIONS
- ORIGINAL SHORELINE
- MARSH OR MUSKEG
- MINES
- TRAVERSE MONUMENT

DISPOSITION OF CROWN LANDS

TYPE OF DOCUMENT	SYMBOL
PATENT, SURFACE & MINING RIGHTS	
SURFACE RIGHTS ONLY	
MINING RIGHTS ONLY	
LEASE, SURFACE & MINING RIGHTS	
SURFACE RIGHTS ONLY	
MINING RIGHTS ONLY	
LICENCE OF OCCUPATION	
ORDER-IN-COUNCIL	
RESERVATION	
CANCELLED	
SAND & GRAVEL	

NOTE: MINING RIGHTS IN PARCELS PATENTED PRIOR TO MAY 1, 1913, VESTED IN ORIGINAL PATENTEE BY THE PUBLIC LANDS ACT, R.S.O. 1970, CHAP. 480, SEC. 63, SUBSEC. 1.

SCALE: 1 INCH = 40 CHAINS



TOWNSHIP
HUTCHINSON
 M.N.R. ADMINISTRATIVE DISTRICT
ATIKOKAN
 MINING DIVISION
THUNDER BAY
 LAND TITLES / REGISTRY DIVISION
RAINY RIVER

Ministry of Natural Resources
 Land Management Branch
 Ontario

Date: **DECEMBER, 1981**
 Number: **5**

G-573

SABAWI LAKE G-554

CROOKED PINE LAKE G-519

SABAWI LAKE G-554

CROOKED PINE LAKE G-519

RAMSAY WRIGHT TWP. G-573

LEGEND

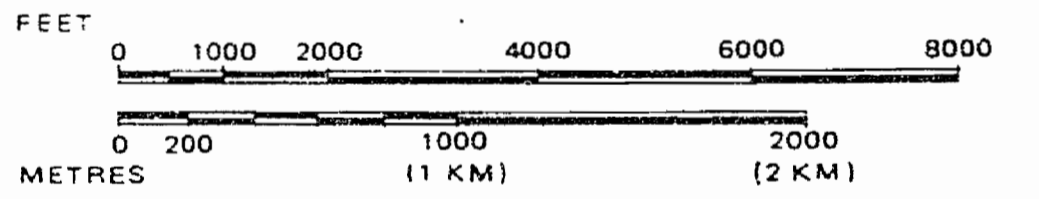
- HIGHWAY AND ROUTE No
- OTHER ROADS
- TRAILS
- SURVEYED LINES:
 - TOWNSHIPS, BASE LINES, ETC.
 - LOTS, MINING CLAIMS, PARCELS, ETC.
- UNSURVEYED LINES:
 - LOT LINES
 - PARCEL BOUNDARY
 - MINING CLAIMS ETC.
- RAILWAY AND RIGHT OF WAY
- UTILITY LINES
- NON PERENNIAL STREAM
- FLOODING OR FLOODING RIGHTS
- SUBDIVISION OR COMPOSITE PLAN
- RESERVATIONS
- ORIGINAL SHORELINE
- MARSH OR MUSKEG
- MINES
- TRAVERSE MONUMENT

DISPOSITION OF CROWN LANDS

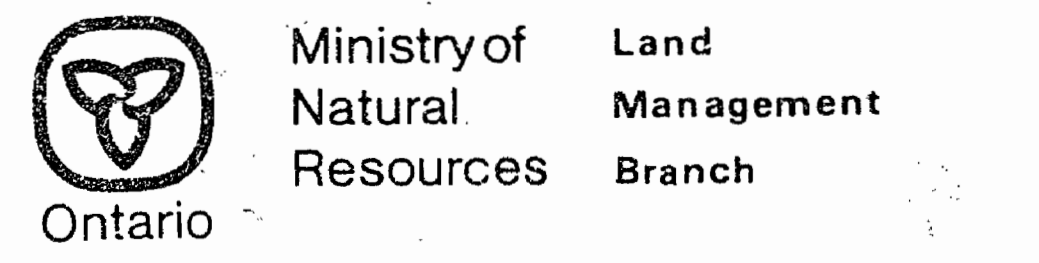
TYPE OF DOCUMENT	SYMBOL
PATENT, SURFACE & MINING RIGHTS	
" SURFACE RIGHTS ONLY	
" MINING RIGHTS ONLY	
LEASE, SURFACE & MINING RIGHTS	
" SURFACE RIGHTS ONLY	
" MINING RIGHTS ONLY	
LICENCE OF OCCUPATION	
ORDER-IN-COUNCIL	
RESERVATION	
CANCELLED	
SAND & GRAVEL	
LAND USE PERMIT FOR COMMERCIAL TOURISM, OUTPOST CAMPS	

NOTE: MINING RIGHTS IN PARCELS PATENTED PRIOR TO MAY 6, 1913, VESTED IN ORIGINAL PATENTEE BY THE PUBLIC LANDS ACT, R.S.O. 1970, CHAP. 380, SEC. 63, SUBSEC. 1.

SCALE: 1 INCH = 40 CHAINS



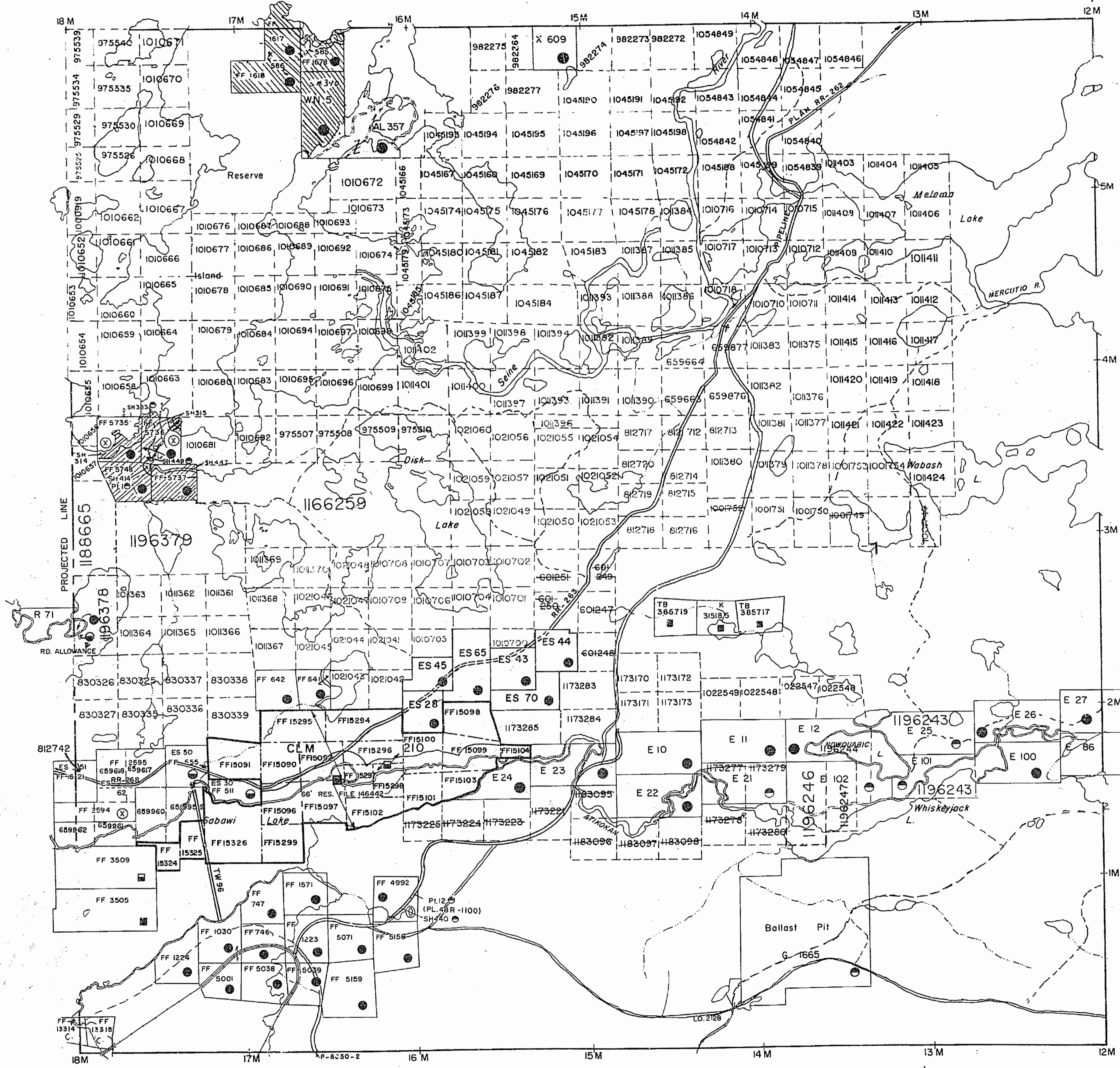
TOWNSHIP
HUTCHINSON
 M.N.R. ADMINISTRATIVE DISTRICT
ATIKOKAN
 MINING DIVISION
THUNDER BAY
 LAND TITLES / REGISTRY DIVISION
RAINY RIVER



Date DECEMBER, 1981
 In service Feb. 10/93
 Number
G-571

SABAWI LAKE G-554

CROOKED PINE LAKE G-519



SABAWI LAKE G-554

CROOKED PINE LAKE G-519

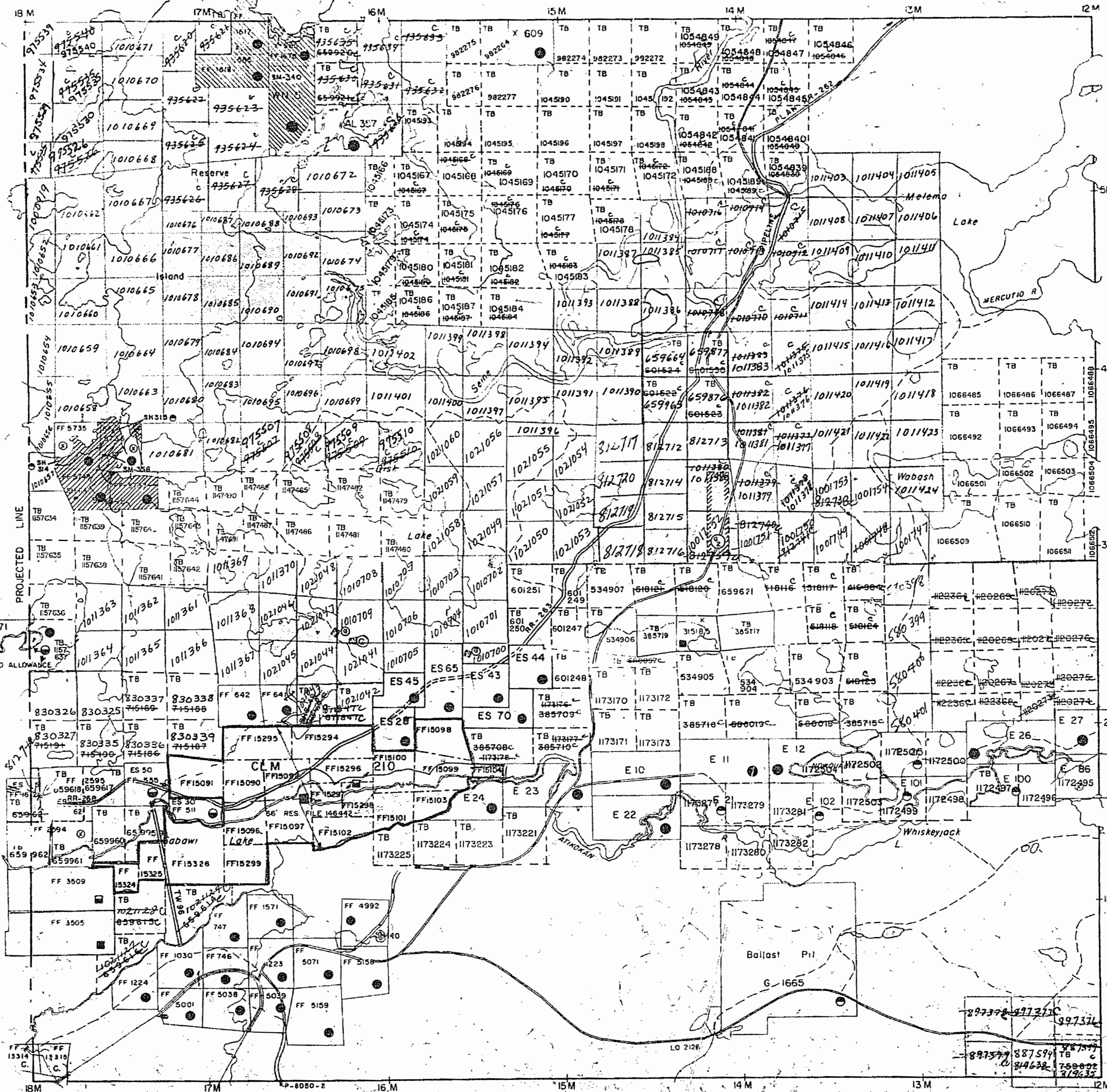
REFERENCES

SAND AND GRAVEL

④ M.N.R. GRAVEL PIT NO 83 FILE 69132

⑤ QUARRY PERMIT

RAMSAY WRIGHT TWP. G-573



THE INFORMATION THAT APPEARS ON THIS MAP HAS BEEN COMPILED FROM VARIOUS SOURCES, AND ACCURACY IS NOT GUARANTEED. THOSE WISHING TO STAKE MINING CLAIMS SHOULD CONSULT WITH THE MINING RECORDER, MINISTRY OF NORTHERN DEVELOPMENT AND MINES, FOR ADDITIONAL INFORMATION ON THE STATUS OF THE LANDS SHOWN HEREON.

SABAWI LAKE G-554

CROOKED PINE LAKE G-519

SABAWI LAKE G-554

CROOKED PINE LAKE

G-519

LEGEND

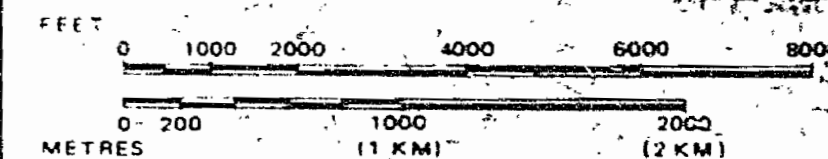
- HIGHWAY AND ROUTE No.
- OTHER ROADS
- TRAILS
- SURVEYED LINES:
 - TOWNSHIPS, BASE LINES, ETC.
 - LOTS, MINING CLAIMS, PARCELS, ETC.
- UNSURVEYED LINES:
 - LOT LINES
 - PARCEL BOUNDARY
 - MINING CLAIMS ETC
- RAILWAY AND RIGHT OF WAY
- UTILITY LINES
- NON-PERENNIAL STREAM
- FLOODING OR FLOODING RIGHTS
- SUBDIVISION OR COMPOSITE PLAN
- RESERVATIONS
- ORIGINAL SHORELINE
- MARSH OR MUSKEG
- MINES
- TRAVERSE MONUMENT

DISPOSITION OF CROWN LANDS

TYPE OF DOCUMENT	SYMBOL
PATENT SURFACE & MINING RIGHTS	
SURFACE RIGHTS ONLY	
MINING RIGHTS ONLY	
LEASE SURFACE & MINING RIGHTS	
SURFACE RIGHTS ONLY	
MINING RIGHTS ONLY	
LICENCE OF OCCUPATION	
ORDER-IN-COUNCIL	
RESERVATION	
CANCELLED	
SAND & GRAVEL	

NOTE: MINING RIGHTS IN PARCELS PATENTED PRIOR TO MAY 6, 1913, VESTED IN ORIGINAL PATENTEE BY THE PUBLIC LANDS ACT, R.S.O. 1970, CHAP. J80, SEC. 63, SUBSEC. 1.

SCALE: 1 INCH = 40 CHAINS



TOWNSHIP

HUTCHINSON

M.N.R. ADMINISTRATIVE DISTRICT

ATIKOKAN

MINING DIVISION

THUNDER BAY

LAND TITLES / REGISTRY DIVISION

RAINY RIVER



Ministry of Natural Resources
Land Management Branch

Date: DECEMBER, 1981

Number

G-571

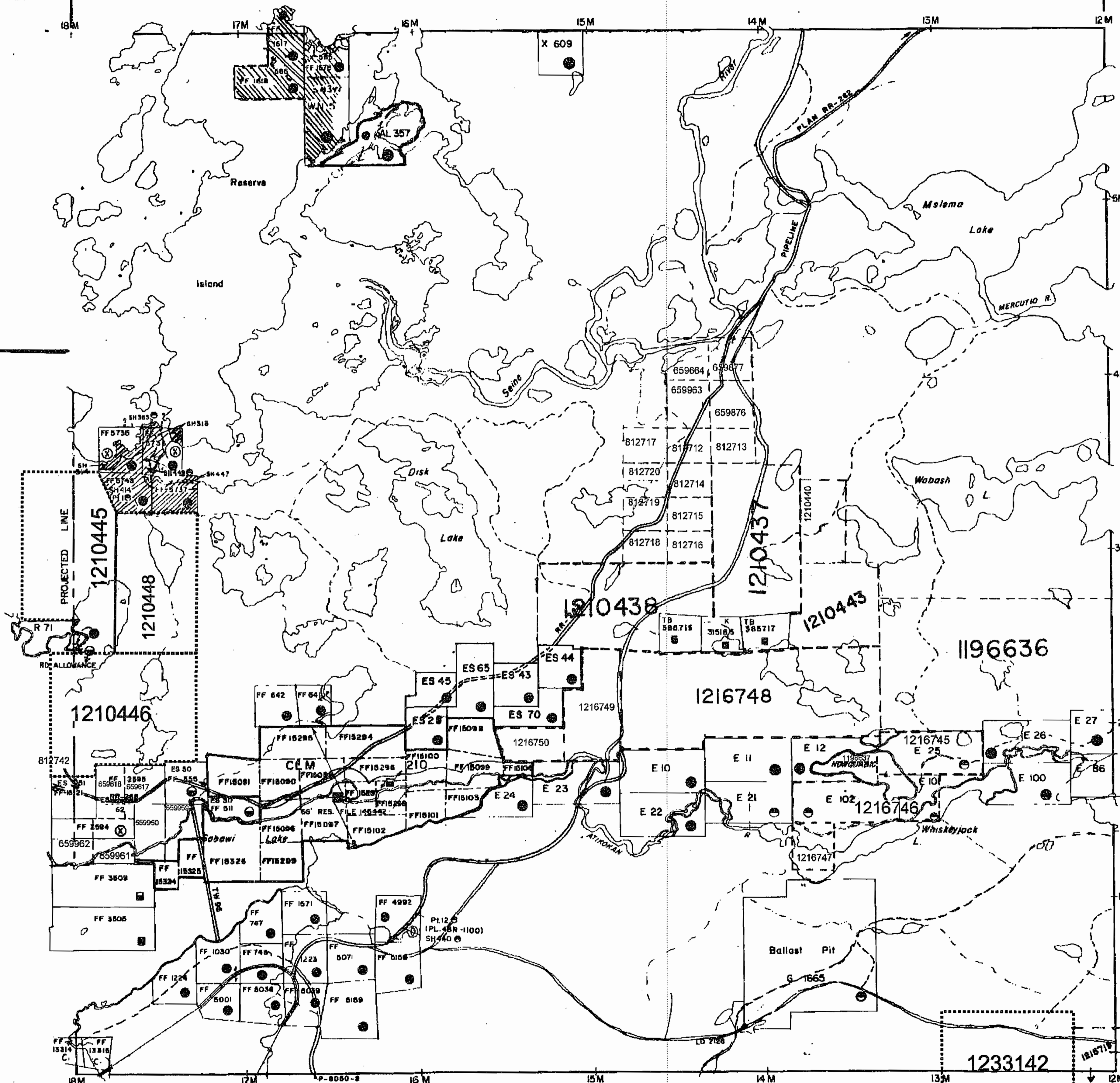
AREAS WITHDRAWN FROM DISPOSITION

M.R.O. - MINING RIGHTS ONLY
 S.R.O. - SURFACE RIGHTS ONLY
 M.S. - MINING AND SURFACE RIGHTS

RAMSAY WRIGHT TWP. G-573

SABAWI LAKE G-554

CROOKED PINE LAKE G-519



LEGEND

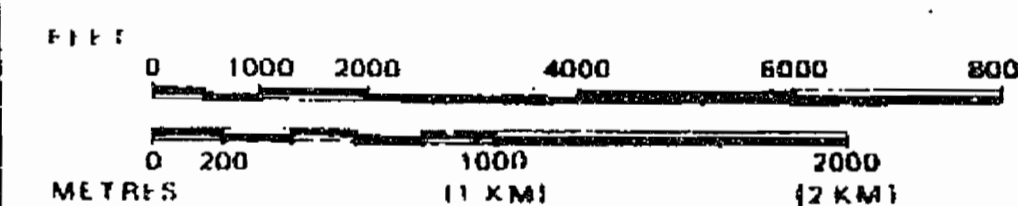
- HIGHWAY AND ROUTE No
- OTHER ROADS
- TRAILS
- SURVEYED LINES
- TOWNSHIPS, BASE LINES, ETC.
- LOTS, MINING CLAIMS, PARCELS, ETC.
- UNSURVEYED LINES
- LOT LINES
- PARCEL BOUNDARY
- MINING CLAIMS ETC.
- RAILWAY AND RIGHT OF WAY
- UTILITY LINES
- NON-PERENNIAL STREAM
- FLOODING OR FLOODING RIGHTS
- SUBDIVISION OR COMPOSITE PLAN
- RESERVATIONS
- ORIGINAL SHORELINE
- MARSH OR MUSKEG
- MINES
- TRAVERSE MONUMENT

DISPOSITION OF CROWN LANDS

TYPE OF DOCUMENT	SYMBOL
PATENT, SURFACE & MINING RIGHTS	
" SURFACE RIGHTS ONLY	
" MINING RIGHTS ONLY	
LEASE, SURFACE & MINING RIGHTS	
" SURFACE RIGHTS ONLY	
" MINING RIGHTS ONLY	
LICENCE OF OCCUPATION	
ORDER IN COUNCIL	
RESERVATION	
CANCELLED	
SAND & GRAVEL	
LAND USE PERMIT FOR COMMERCIAL TOURISM, OUTPOST CAMPS	

NOTE: MINING RIGHTS IN PARCELS PATENTED PRIOR TO MAY 6, 1913, VESTED IN ORIGINAL PATENTEE BY THE PUBLIC LANDS ACT, R.S.O. 1970, CHAP 380, SEC. 63, SUBSEC 1

SCALE: 1 INCH = 40 CHAINS



TOWNSHIP

HUTCHINSON

M.N.R. ADMINISTRATIVE DISTRICT

ATIKOKAN

MINING DIVISION

THUNDER BAY

LAND TITLES / REGISTRY DIVISION

RAINY RIVER



Ministry of Land Management
 Natural Resources Branch

Date DECEMBER, 1981

In service Feb. 10/93

Number

G-571

SABAWI LAKE G-554

CROOKED PINE LAKE G-519

THE INFORMATION THAT APPEARS ON THIS MAP HAS BEEN COMPILED FROM VARIOUS SOURCES, AND ACCURACY IS NOT GUARANTEED. THOSE WISHING TO STAKE MINING CLAIMS SHOULD CONSULT WITH THE MINING RECORDER, MINISTRY OF NORTHERN DEVELOPMENT AND MINES, FOR ADDITIONAL INFORMATION ON THE STATUS OF THE LANDS SHOWN HEREON.

RAMSAY WRIGHT TWP G-573

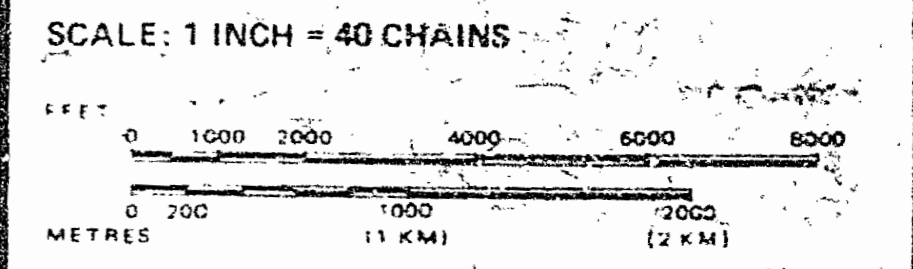
LEGEND

- HIGHWAY AND SCUTE
- OTHER ROADS
- TRAILS
- SURVEYED LINES
- TOWNSHIPS, BASE LINES, ETC.
- LOTS, MINING CLAIMS, PARCELS, ETC.
- UNSURVEYED LINES
- LOT LINES
- PARCEL BOUNDARY
- MINING CLAIMS ETC.
- RAILWAY AND RIGHT-OF-WAY
- UTILITY LINES
- NON PERENNIAL STREAM
- FLOODING OR FLOODING RIGHTS
- SUBDIVISION OR COMPOSITE PLAN
- RESERVATIONS
- ORIGINAL SHORELINE
- MARSH OR MUSKEG
- MINES
- TRAVERSE MONUMENT

DISPOSITION OF CROWN LANDS

TYPE OF DOCUMENT	SYMBOL
PATENT SURFACE & MINING RIGHTS	●
SURFACE RIGHTS ONLY	○
MINING RIGHTS ONLY	◐
LEASE SURFACE & MINING RIGHTS	■
SURFACE RIGHTS ONLY	◼
MINING RIGHTS ONLY	◻
LICENCE OF OCCUPATION	○
ORDER-IN-COUNCIL	○
RESERVATION	○
CANCELLED	○
SAND & GRAVEL	○

NOTE: MINING RIGHTS IN PARCELS PATENTED PRIOR TO MAY 6, 1913, VESTED IN ORIGINAL PATENTEE BY THE PUBLIC LANDS ACT, R.S.O. 1970, CHAP. J30, SEC. 63, SUBSEC. 1.



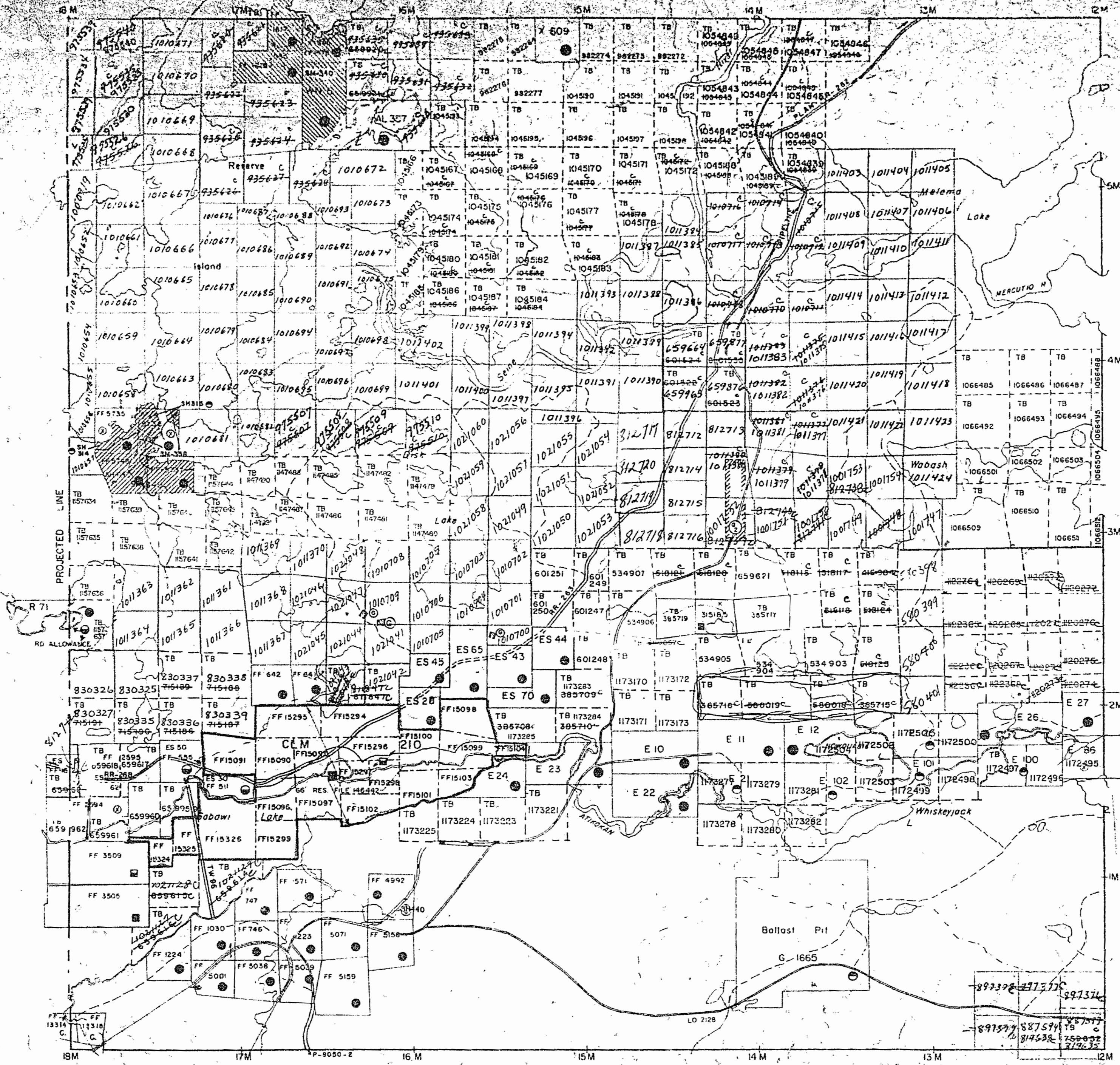
TOWNSHIP
HUTCHINSON
 M.N.R. ADMINISTRATIVE DISTRICT
ATIKOKAN
 MINING DIVISION
THUNDER BAY
 LAND TITLES / REGISTRY DIVISION
RAINY RIVER

Ministry of Natural Resources
 Land Management Branch
 Ontario

Date: DECEMBER, 1981
 Number: **G-571**

THE INFORMATION THAT APPEARS ON THIS MAP HAS BEEN COMPILED FROM VARIOUS SOURCES, AND ACCURACY IS NOT GUARANTEED. THOSE WISHING TO STAKE MINING CLAIMS SHOULD CONSULT WITH THE MINING RECORDER, MINISTRY OF NORTHERN DEVELOPMENT AND MINES, FOR ADDITIONAL INFORMATION ON THE STATUS OF THE LANDS SHOWN HEREON.

SABAWI LAKE G-554



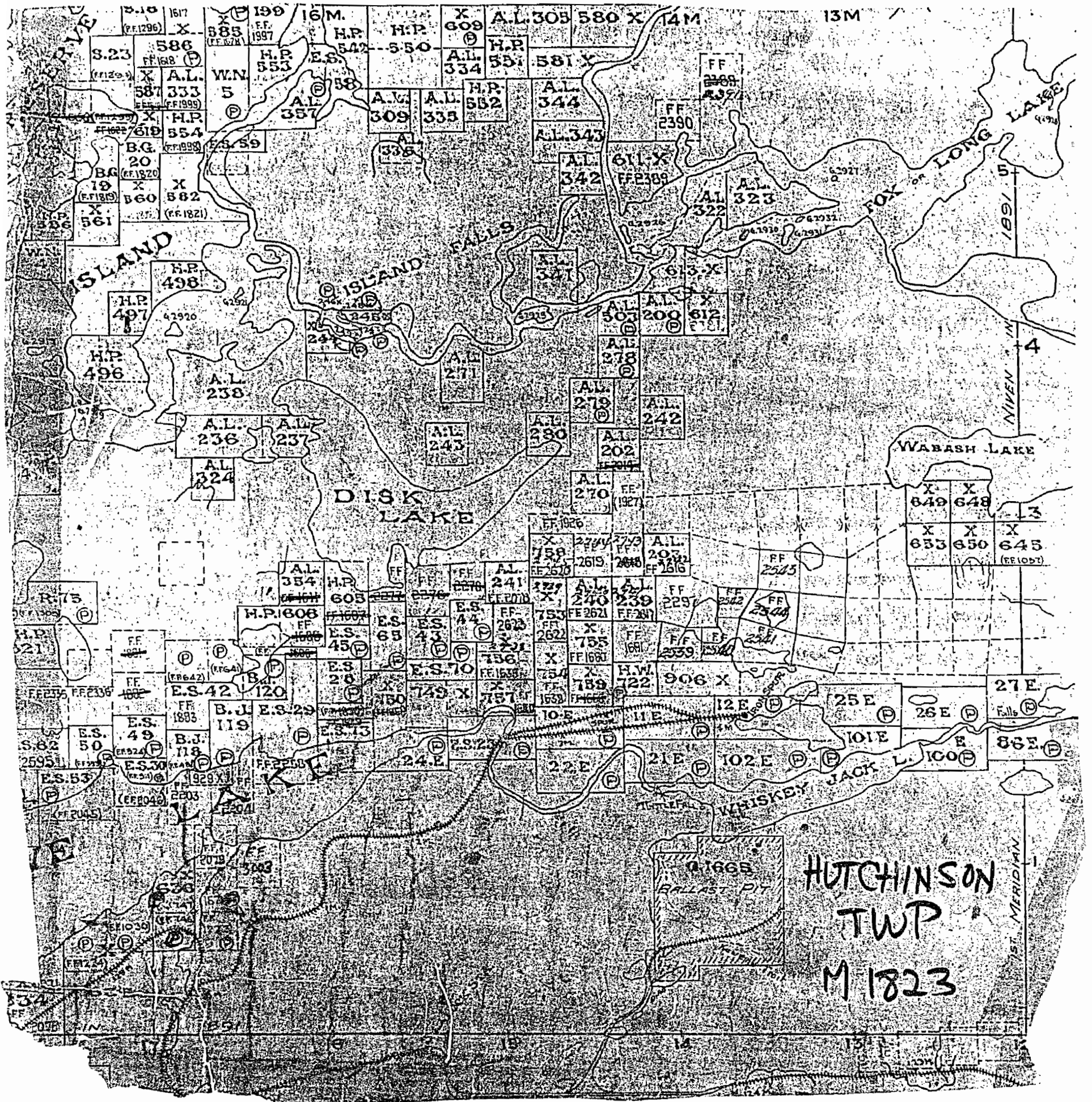
CROOKED PINE LAKE G-519

SABAWI LAKE G-554

CROOKED PINE LAKE G-519

ST. JULY 1981

1823



1823

