NOTES

PIFHER TWP. - G-141

SANDRA TWP. - G-167

WALTERS TWP. - G-171

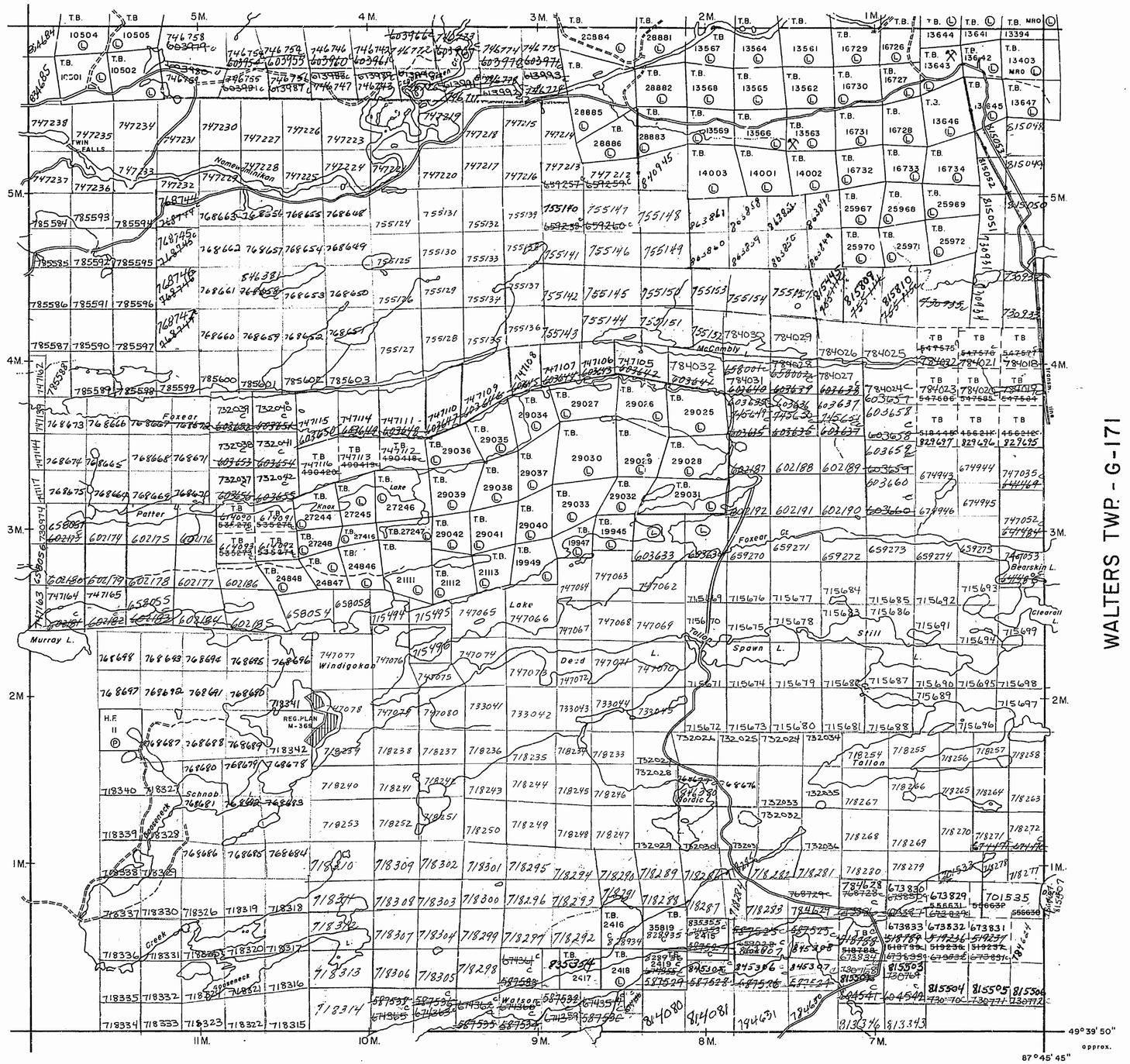

McCOMBER TWP. - G-166

TOWNSHIP

IRWIN

M.N.R. ADMINISTRATIVE DISTRICT

NIPIGON

MINING DIVISION

THUNDER BAY

LAND TITLES / REGISTRY DIVISION

THUNDER BAY

LEGEND

PATENTED LAND	Ⓟ or
PATENTED FOR SURFACE RIGHTS ONLY	
LEASE	Ⓛ
LICENSE OF OCCUPATION	L.O.
CROWN LAND SALES	C.S.
LOCATED LAND	Loc.
CANCELLED	C.
MINING RIGHTS ONLY	M.R.O.
SURFACE RIGHTS ONLY	S.R.O.
HIGHWAY & ROUTE NO.	17
ROADS	
TRAILS	
RAILWAYS	
POWER LINES	
MARSH OR MUSKEG	
MINES	

*used only with summer resort locations or when space is limited

SCALE: 1 INCH = 40 CHAINS

FEET 0 1000 2000 4000 6000 8000

METRES 0 200 1000 (1 KM) 2000 (2 KM)

Ontario

Ministry of Natural Resources — Land Management Branch

Mar. 10/81

Date FEBRUARY 6th, 1981

Number **G-164**

RECEIVED
THUNDER BAY
MINING DIVISION
'90 MAY 16 PM 4 02

PIFHER TWP. - G-141

SANDRA TWP. - G-167

WALTERS TWP. - G-171

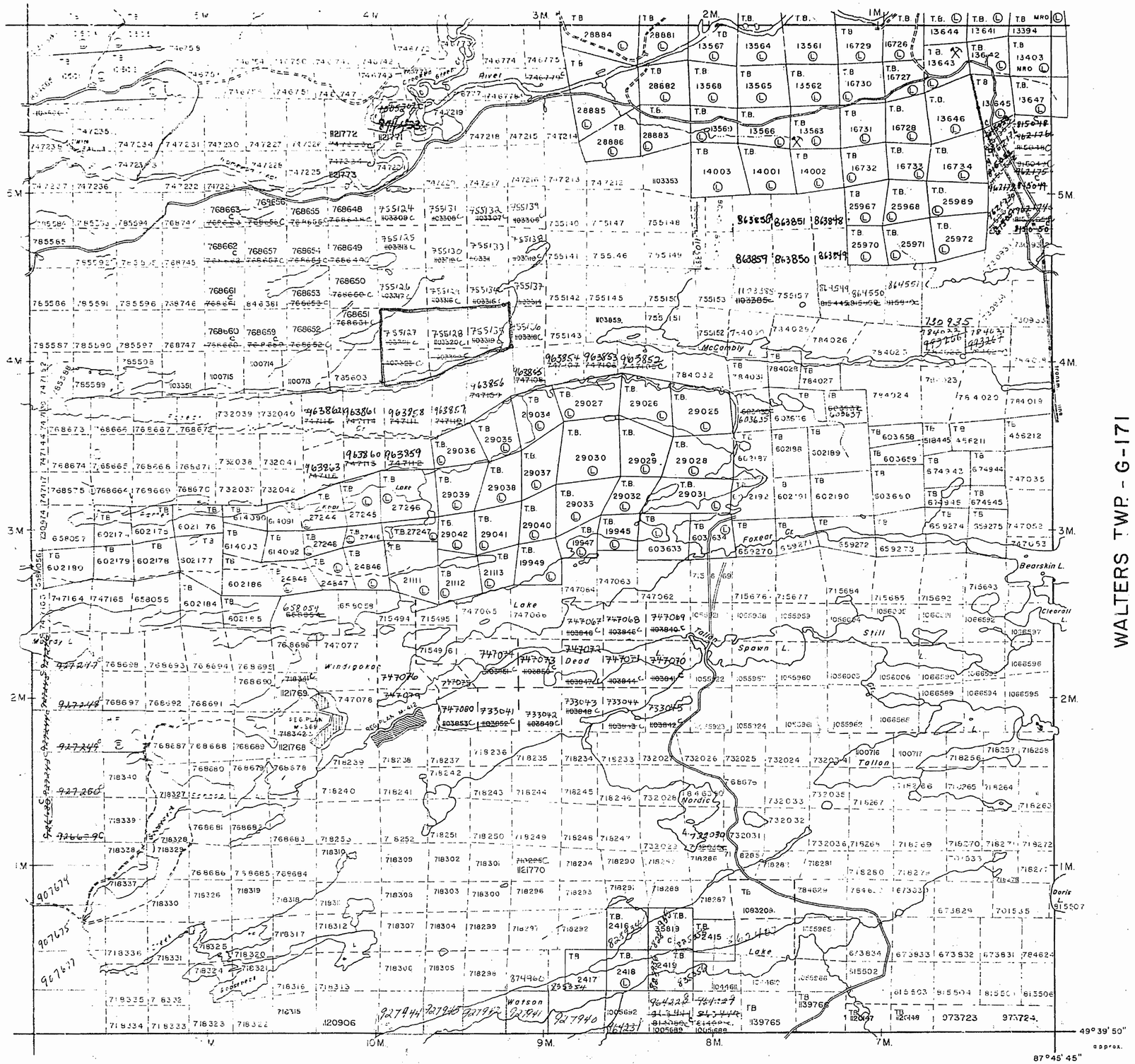
1M.
2M.
3M.
4M.
5M.
Lake
Foxear
Bearskin L.
Clearoil L.
Still
Spawn L.
Talon
Tallon
Nordic
Lake
Dead
Windigokoe
Watson
Lake
Doris L.
McCombe L.
Lake
Lake
Lake

PIFHER TWP. - G-141

SANDRA TWP. - G-167

WALTERS TWP. - G-171

McCOMBER TWP. - G-166

TOWNSHIP

IRWIN

M.N.R. ADMINISTRATIVE DISTRICT

NIPIGON

MINING DIVISION & GERALDTON

THUNDER BAY

LAND TITLES / REGISTRY DIVISION

THUNDER BAY

RECEIVED
THUNDER BAY
MINING DIVISION
'89 JUN 14 AM 9 04

LEGEND

PATENTED LAND	(P) or
PATENTED FOR SURFACE RIGHTS ONLY	
LEASE	(L)
LICENSE OF OCCUPATION	L.O.
CROWN LAND SALES	C.S.
LOCATED LAND	Loc.
CANCELLED	C.
MINING RIGHTS ONLY	M.R.O.
SURFACE RIGHTS ONLY	S.R.O.
HIGHWAY & ROUTE NO.	(17)
ROADS	
TRAILS	
RAILWAYS	
POWER LINES	
MARSH OR MUSKEG	
MINES	

*used only with summer resort locations or when space is limited

SCALE: 1 INCH = 40 CHAINS

FEET 0 1000 2000 4000 6000 8000

METRES 0 200 1000 (1 KM) 2000 (2 KM)

Ministry of Natural Resources — Land Management Branch

Ontario

Nov. 1, 1985

Date FEBRUARY 6th, 1981

Number G-164

REFERENCES

AREAS WITHDRAWN FROM DISPOSITION

S.R. - SURFACE RIGHTS M.R. - MINING RIGHTS

DESCRIPTION	ORDER NO.	DATE	DISPOSITION	FILE

PIFHER TWP. - G-141

SANDRA TWP. - G-191

WALTERS TWP. - G-171

McCOMBER TWP. - G-166

TOWNSHIP

IRWIN

M.N.R. ADMINISTRATIVE DISTRICT

NIPIGON

MINING DIVISION

THUNDER BAY

LAND TITLES / REGISTRY DIVISION

THUNDER BAY

THE INFORMATION THAT APPEARS ON THIS MAP HAS BEEN COMPILED FROM VARIOUS SOURCES, AND ACCURACY IS NOT GUARANTEED. THOSE WISHING TO STAKE MINING CLAIMS SHOULD CONSULT WITH THE MINING RECORDER, MINISTRY OF NORTHERN DEVELOPMENT AND MINES, FOR ADDITIONAL INFORMATION ON THE STATUS OF THE LANDS SHOWN HEREON

RECEIVED '92 DEC 7 AM 9 39 MINING LANDS DIVISION THUNDER BAY

LEGEND

PATENTED LAND	P. or
PATENTED FOR SURFACE RIGHTS ONLY	
LEASE	L.
LICENSE OF OCCUPATION	L.O.
CROWN LAND SALE	C.L.
LOCATED LAND	Loc.
CANCELLED	C.
MINING RIGHTS ONLY	M.R.O.
SURFACE RIGHTS ONLY	S.R.O.
HIGHWAY & ROUTE NO.	17
ROADS	
TRAILS	
RAILWAYS	
POWER LINES	
MARSH OR MUSKEG	
MINES	

*used only with surface rights, at locations at which space is limited

SCALE: 1 INCH = 40 CHAINS

FEET 0 1000 2000 4000 6000 8000

METRES 0 200 1000 2000

(1 KM) (2 KM)

Ministry of Natural Resources — Land Management Branch

Ontario

March 3, 1992

Date FEBRUARY 6th, 1981

Number G-164

MINING DIVISION

'94 MAR 4 PM 2 58

RENCES

AWN FROM DISPOSITION

IGHTS M.R. - MINING RIGHTS

ER NO. DATE DISPOSITION FILE

PIFHER TWP. - G-141

SANDRA TWP. - G-167

WALTERS TWP. - G-171

McCOMBER TWP. - G-166

TOWNSHIP

IRWIN

M.N.R. ADMINISTRATIVE DISTRICT

NIPIGON

MINING DIVISION

THUNDER BAY

LAND TITLES / REGISTRY DIVISION

THUNDER BAY

THE INFORMATION THAT APPEARS ON THIS MAP HAS BEEN COMPILED FROM VARIOUS SOURCES, AND ACCURACY IS NOT GUARANTEED. THOSE WISHING TO STAKE MINING CLAIMS SHOULD CONSULT WITH THE MINING RECORDER, MINISTRY OF NORTHERN DEVELOPMENT AND MINES, FOR ADDITIONAL INFORMATION ON THE STATUS OF THE LANDS SHOWN HEREON.

LEGEND

PATENTED LAND	P or
PATENTED FOR SURFACE RIGHTS ONLY	
LEASE	L
LICENSE OF OCCUPATION	L.O.
CROWN LAND SALES	C.S.
LOCATED LAND	Loc.
CANCELLED	C.
MINING RIGHTS ONLY	M.R.O.
SURFACE RIGHTS ONLY	S.R.O.
HIGHWAY & ROUTE NO.	17
ROADS	
TRAILS	
RAILWAYS	
POWER LINES	
MARSH OR MUSKEG	
MINES	

*used only with summer resort locations or when space is limited

SCALE: 1 INCH = 40 CHAINS

FEET 0 1000 2000 4000 6000

METRES 0 200 1000 2000 (1 KM) (2 KM)

Ministry of Natural Resources — Land Management Branch

Ontario

March 3, 1992

Date FEBRUARY 6th, 1981

Number G-164

MAR 4, 1994
G-164

REFERENCES

AREAS WITHDRAWN FROM DISPOSITION

M.R.O. - MINING RIGHTS ONLY
S.R.O. - SURFACE RIGHTS ONLY
M.+S. - MINING AND SURFACE RIGHTS

PIFHER TWP. - G-141

SANDRA TWP. - G-167

WALTERS TWP. - G-171

McCOMBER TWP. - G-166

NOTICE-
The information that appears on this map has been compiled from various sources and accuracy is not guaranteed. Those wishing to stake MINING CLAIMS should consult with the MINING RECORDER, Ministry of Northern Development and Mines, for additional information on the status of the lands shown hereon.

TOWNSHIP

IRWIN

M.N.R. ADMINISTRATIVE DISTRICT

NIPIGON

MINING DIVISION

THUNDER BAY

LAND TITLES / REGISTRY DIVISION

THUNDER BAY

LEGEND

PATENTED LAND	(P) or
PATENTED FOR SURFACE RIGHTS ONLY	
LEASE	or (L)
LICENSE OF OCCUPATION	L.O.
CROWN LAND SALES	C.S.
LOCATED LAND	Loc.
CANCELLED	C.
MINING RIGHTS ONLY	M.R.O.
SURFACE RIGHTS ONLY	S.R.O.
HIGHWAY & ROUTE NO.	17
ROADS	
TRAILS	
RAILWAYS	
POWER LINES	
MARSH OR MUSKEG	
MINES	

* used only with summer resort locations or when space is limited

Thunder Bay Mining Division
AUG 13 1996
RECEIVED

SCALE: 1 INCH = 40 CHAINS

FEET 0 1000 2000 4000 6000 8000
METRES 0 200 1000 (1 KM) 2000 (2 KM)

Ontario Ministry of Natural Resources — Land Management Branch

Date FEBRUARY 6th, 1981
In Service Jan. 12/96 (LA)
Number G-164

AUG 13, 1996
G-164

REFERENCES

AREAS WITHDRAWN FROM DISPOSITION

M.R.O. - MINING RIGHTS ONLY
S.R.O. - SURFACE RIGHTS ONLY
M.+S. - MINING AND SURFACE RIGHTS

PIFHER TWP. - G-141

SANDRA TWP. - G-167

WALTERS TWP. - G-171

McCOMBER TWP. - G-166

NOTICE-
The information that appears on this map has been compiled from various sources and accuracy is not guaranteed. Those wishing to stake MINING CLAIMS should consult with the MINING RECORDER, Ministry of Northern Development and Mines, for additional information on the status of the lands shown hereon.

TOWNSHIP

IRWIN

M.N.R. ADMINISTRATIVE DISTRICT

NIPIGON

MINING DIVISION

THUNDER BAY

LAND TITLES / REGISTRY DIVISION

THUNDER BAY

DATE OF ISSUE
MAR 04 1998
PROVINCIAL RECORDING OFFICE - SUDBURY

LEGEND

PATENTED LAND	P or
PATENTED FOR SURFACE RIGHTS ONLY	
LEASE	or L
LICENSE OF OCCUPATION	L.O.
CROWN LAND SALES	C.S.
LOCATED LAND	l.oc.
CANCELLED	C.
MINING RIGHTS ONLY	M.R.O.
SURFACE RIGHTS ONLY	S.R.O.
HIGHWAY & ROUTE NO.	17
ROADS	
TRAILS	
RAILWAYS	
POWER LINES	
MARSH OR MUSKEG	
MINES	

*used only with summer resort locations or when space is limited

SCALE: 1 INCH = 40 CHAINS

FEET 0 1000 2000 4000 6000 8000

METRES 0 200 1000 (1 KM) 2000 (2 KM)

Ontario Ministry of Natural Resources — Land Management Branch

Date FEBRUARY 6th, 1981

In Service Jan. 12/96 (LA)

Number **G-164**

1760

IRWIN

NIPIGON PROVINCIAL FOREST

PORT ARTHUR MINING DIVISION

DISTRICT OF THUNDER BAY

Scale:—40 Chains = 1 Inch

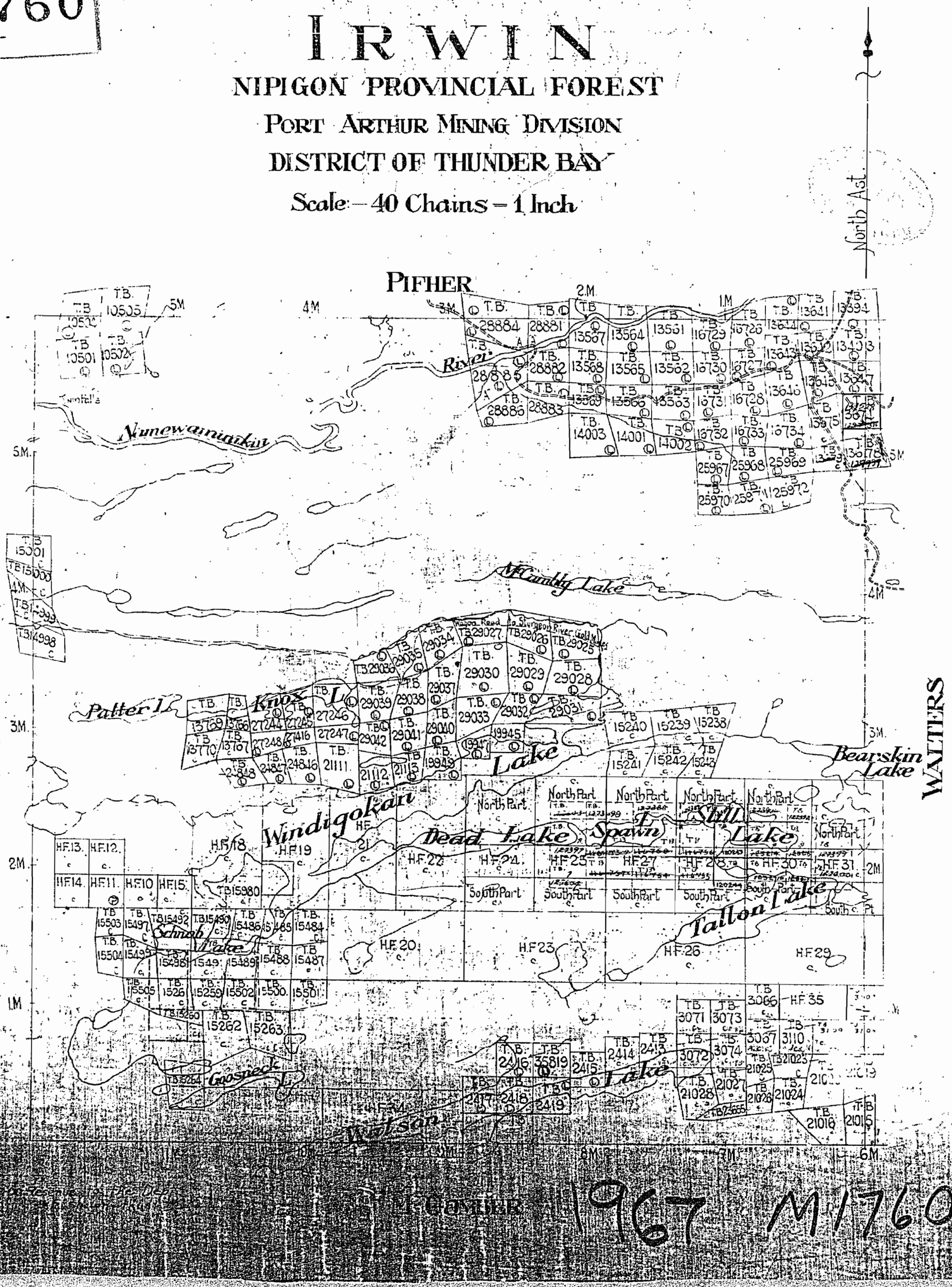

F. GOULDER

1967 M1760

1760

IRWIN

NIPIGON PROVINCIAL FOREST

PORT ARTHUR MINING DIVISION

DISTRICT OF THUNDER BAY

Scale — 40 Chains = 1 Inch

North Ast.

PIFHER

SANDRA

WALTERS

Twin Falls

Namewaininikin

No. OPEN GROUND

River

Patterl

Knox L.

Windigokan L.

Dead Lake

Spawn Lake

Still Lake

Bearskin Lake

Tallon Lake

Schnab Lake

Goospeck L.

Watsap L.

McCambly Lake

Wagon Road to Sturgeon River Gold Mines

J. Grant map 126 or
T.B. 13766 Gazetted
67 June 3/61
69
70

Open June 1/61
7a.m. STANDARD TIME

100' Reserve for The Dept. of Highways

McCOMBER 1959

NOTES

PIFHER TWP. - G-141

SANDRA TWP. - G-167

WALTERS TWP. - G-171

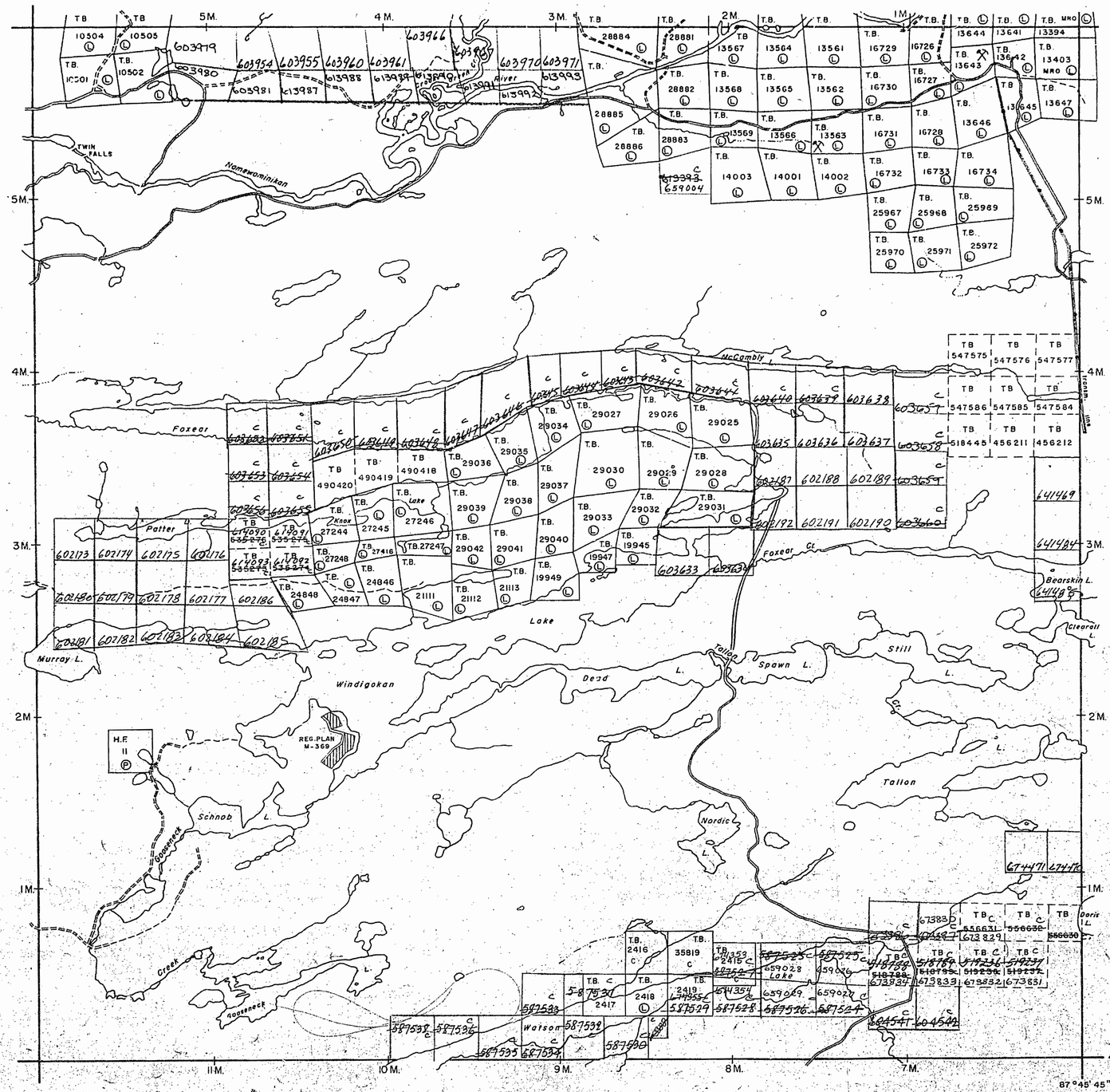

McCOMBER TWP. - G-166

TOWNSHI

IRWIN

M.N.R. ADMINISTRATIVE DISTRICT

NIPIGON

MINING DIVISION

THUNDER BAY

LAND TITLES REGISTRY DIVISION

THINDER BAY

THU MINING DIVISION
RECEIVED
NOV 2 1982
AM 7 8 9 10 11 12 1 2 3 4 5 PM

LEGEND

PATENTED LAND	P or
PATENTED FOR SURFACE RIGHTS ONLY	
LEASE	L
LICENSE OF OCCUPATION	L.O.
CROWN LAND SALES	C.S.
LOCATED LAND	Loc.
CANCELLED	C.
MINING RIGHTS ONLY	M.R.O.
SURFACE RIGHTS ONLY	S.R.O.
HIGHWAY & ROUTE NO.	17
ROADS	
TRAILS	
RAILWAYS	
POWER LINES	
MARSH OR MUSKEG	
MINES	

*used only with summer resort locions or when space is limited

SCALE: 1 INCH = 40 CHAIN

FEET 0 1000 2000 4000 6000 8000

METRES 0 200 1000 (1 KM) 2000 (2 KM)

Ministry of Natural Resources — Land Management Branch

Ontario

Mar. 6/81

Date FEBRUARY 6th, 1981

Number **G-164**

PIFHER TWP. - G-141

SANDRA TWP. - G-167

WALTERS TWP. - G-171

McCOMBER TWP. - G-166

TOWNSHIP

IRWIN

M.N.R. ADMINISTRATIVE DISTRICT

NIPIGON

MINING DIVISION & GERALDTON

THUNDER BAY

LAND TITLES / REGISTRY DIVISION

THUNDER BAY

RECEIVED
THUNDER BAY
MINING DIVISION
'89 JUL 18 PM 4 12

LEGEND

PATENTED LAND	(P) or
PATENTED FOR SURFACE RIGHTS ONLY	
LEASE	(L)
LICENSE OF OCCUPATION	L.O.
CROWN LAND SALES	C.S.
LOCATED LAND	Loc.
CANCELLED	C.
MINING RIGHTS ONLY	M.R.O.
SURFACE RIGHTS ONLY	S.R.O.
HIGHWAY & ROUTE NO.	(17)
ROADS	
TRAILS	
RAILWAYS	
POWER LINES	
MARSH OR MUSKEG	
MINES	

*used only with summer resort locations or when space is limited

SCALE: 1 INCH = 40 CHAINS

FEET 0 1000 2000 4000 6000 8000

METRES 0 200 1000 (1 KM) 2000 (2 KM)

Ontario Ministry of Natural Resources — Land Management Branch

Nov. 1, 1985

Date FEBRUARY 6th, 1981

Number **G-164**

PIFHER TWP. - G-141

SANDRA TWP. - G-167

WALTERS TWP. - G-171

McCOMBER TWP. - G-166

TOWNSHIP

IRWIN

M.N.R. ADMINISTRATIVE DISTRICT

NIPIGON

MINING DIVISION ~~GERALDTON~~

THUNDER BAY

LAND TITLES / REGISTRY DIVISION

THUNDER BAY

THE INFORMATION THAT APPEARS ON THIS MAP HAS BEEN COMPILED FROM VARIOUS SOURCES, AND ACCURACY IS NOT GUARANTEED. THOSE WISHING TO STAKE MINING CLAIMS SHOULD CONSULT WITH THE MINING RECORDER, MINISTRY OF NORTHERN DEVELOPMENT AND MINES, FOR ADDITIONAL INFORMATION ON THE STATUS OF THE LANDS SHOWN HEREON.

LEGEND

PATENTED LAND	(P) or *
PATENTED FOR SURFACE RIGHTS ONLY	*
LEASE	(L)
LICENSE OF OCCUPATION	L.O.
CROWN LAND SALES	C.S.
LOCATED LAND	Loc.
CANCELLED	C.
MINING RIGHTS ONLY	M.R.O.
SURFACE RIGHTS ONLY	S.R.O.
HIGHWAY & ROUTE NO.	(17)
ROADS	
TRAILS	
RAILWAYS	
POWER LINES	
MARSH OR MUSKEG	
MINES	

*used only with summer resort locations or when space is limited

SCALE: 1 INCH = 40 CHAINS

FEET 0 1000 2000 4000 6000 8000

METRES 0 200 1000 (1 KM) 2000 (2 KM)

Ministry of Natural Resources — Land Management Branch

Ontario

Nov. 1, 1985

Date FEBRUARY 6th, 1981

Number G-164

'91 JAN 22 PM 1 12

ERENCES

RAWN FROM DISPOSITION

RIGHTS M.R. - MINING RIGHTS

DER NO. DATE DISPOSITION FILE

PIPHER TWP. - G-141

SANDRA TWP. - G-167

WALTERS TWP. - G-171

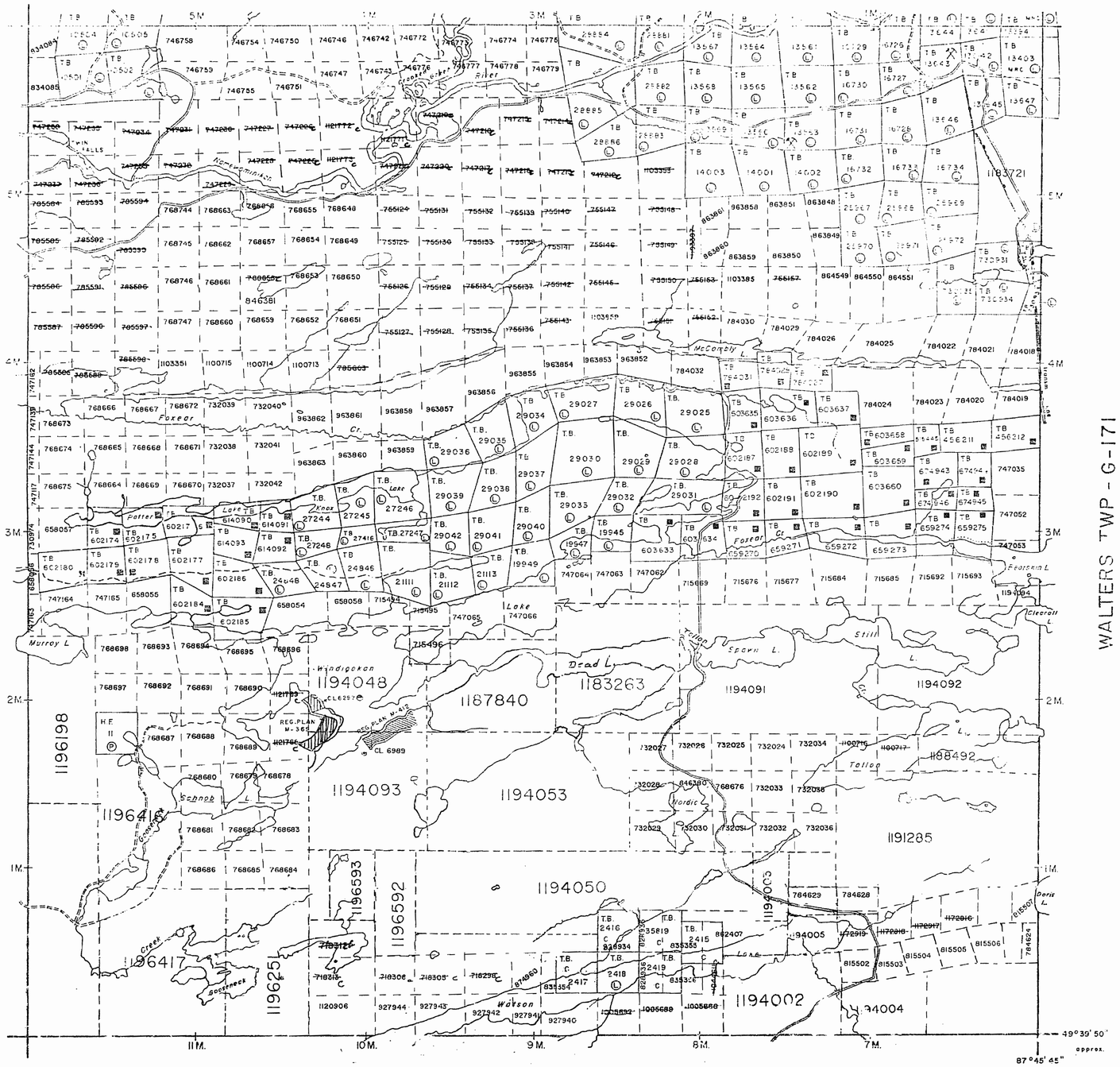

McCOMBER TWP. - G-166

TOWNSHIP

IRWIN

M.N.R. ADMINISTRATIVE DISTRICT

NIPIGON

MINING DIVISION

THUNDER BAY

LAND TITLES / REGISTRY DIVISION

THUNDER BAY

THE INFORMATION THAT APPEARS ON THIS MAP HAS BEEN COMPILED FROM VARIOUS SOURCES, AND ACCURACY IS NOT GUARANTEED. THOSE WISHING TO STAKE MINING CLAIMS SHOULD CONSULT WITH THE MINING RECORDER, MINISTRY OF NORTHERN DEVELOPMENT AND MINES, FOR ADDITIONAL INFORMATION ON THE STATUS OF THE LANDS SHOWN HEREON.

LEGEND

PATENTED LAND	P. or
PATENTED FOR SURFACE RIGHTS ONLY	
LEASE	L.
LICENSE OF OCCUPATION	L.O.
CROWN LAND SALE	C.S.
LOCATED LAND	Loc.
CANCELLED	C.
MINING RIGHTS ONLY	M.R.O.
SURFACE RIGHTS ONLY	S.R.O.
HIGHWAY & ROUTE No.	17
ROADS	
TRAILS	
RAILWAYS	
POWER LINES	
MARSH OR MUSKEG	
MINES	

*used only with summer resort locations or when space is limited

SCALE: 1 INCH = 40 CHAINS

FEET 0 1000 2000 4000 6000

METRES 0 200 1000 2000
(1 KM) (2 KM)

Ontario Ministry of Natural Resources — Land Management Branch

March 3, 1992

Date FEBRUARY 6th, 1981

Number G-164

RECEIVED
THUNDER BAY
MINING DIVISION
'93 JUN 28 PM 12 36

REFERENCES

AREAS WITHDRAWN FROM DISPOSITION

S.R. - SURFACE RIGHTS M.R. - MINING RIGHTS

DESCRIPTION	ORDER NO.	DATE	DISPOSITION	FILE

PIPHER TWP - G-141

SANDRA TWP - G-167

WALTERS TWP - G-171

McCOMBER TWP - G-166

TOWNSHIP

IRWIN

M.N.R. ADMINISTRATIVE DISTRICT

NIPIGON

MINING DIVISION

THUNDER BAY

LAND TITLES / REGISTRY DIVISION

THUNDER BAY

THE INFORMATION THAT APPEARS ON THIS MAP HAS BEEN COMPILED FROM VARIOUS SOURCES. AND ACCURACY IS NOT GUARANTEED. THOSE WISHING TO STAKE MINING CLAIMS SHOULD CONSULT WITH THE MINING RECORDER, MINISTRY OF NORTHERN DEVELOPMENT AND MINES, FOR ADDITIONAL INFORMATION ON THE STATUS OF THE LANDS SHOWN HEREON

RECEIVED
THUNDER BAY
MINING DIVISION
94 JAN 28 AM 8 48

LEGEND

PATENTED LAND
PATENTED FOR SURFACE RIGHTS ONLY
LEASE
LICENSE OF OCCUPATION
CROWN LAND SALE
LOCATED LAND
CANCELLED
MINING RIGHTS ONLY
SURFACE RIGHTS ONLY
RAILWAY
POWER LINE
MARSH OR MUSKEG
MINES

SCALE: 1 INCH = 40 CHAINS

FEET 0 1000 2000 4000 6000

METRES 0 200 1000 2000 (1 KM) (2 KM)

Ontario Ministry of Natural Resources — Land Management Branch

March 3, 1992

Date FEBRUARY 6th, 1981

Number G-164

JAN 28, 1994
G-164

REFERENCES

AREAS WITHDRAWN FROM DISPOSITION

M.R.O. - MINING RIGHTS ONLY
S.R.O. - SURFACE RIGHTS ONLY
M.+S. - MINING AND SURFACE RIGHTS

NOTICE-
The information that appears on this map has been compiled from various sources and accuracy is not guaranteed. Those wishing to stake MINING CLAIMS should consult with the MINING RECORDER, Ministry of Northern Development and Mines, for additional information on the status of the lands shown hereon.

PIFHER TWP. - G-141

SANDRA TWP. - G-167

WALTERS TWP. - G-171

McCOMBER TWP. - G-166

Twin Falls
Nemewomiskan River
Crossed Creek
Foxear Cr.
Potter Lake
Zenex Lake
Lake
Murray L.
Windigoka
Dead L.
Talon
Spawn L.
Still L.
McCambly L.
Nordic L.
Schnob L.
Goosefoot Creek
Watson Lake
Bearskin L.
Clearoil L.
Doris L.
Tallon Lake
Foxear Cr.
H.F. II (P)
REG. PLAN M-369
REG. PLAN M-412
CL6297 Pt.1,2
1194655
1204828
1208794
1208795
1188492
1208596
1208597
1208599
1208600
1208598
1208595
1208594
1208593
1208592
1208591
1208269
1208268
1202237
1202241
1202233
1205316
1194021
1194050
1194002
1196642
1196652
1196645
1196737
1196157
1196156
1196498
1196416
1196417
1196964
1196965
1196594
1196613
1191285
1120906
1103859
1103385
1196641
1196640
1196647
1195957
874960
1947
1949
1994
1995
1996
1997
1998
1999
2000
2001
2002
2003
2004
2005
2006
2007
2008
2009
2010
2011
2012
2013
2014
2015
2016
2017
2018
2019
2020
2021
2022
2023
2024
2025
2026
2027
2028
2029
2030
2031
2032
2033

REFERENCES

AREAS WITHDRAWN FROM DISPOSITION

M.R.O. - MINING RIGHTS ONLY
S.R.O. - SURFACE RIGHTS ONLY
M.&S. - MINING AND SURFACE RIGHTS

PIFHER TWP. - G-141

SANDRA TWP. - G-167

WALTERS TWP. - G-171

McCOMBER TWP. - G-166

NOTICE-
The information that appears on this map has been compiled from various sources and accuracy is not guaranteed. Those wishing to stake MINING CLAIMS should consult with the MINING RECORDER, Ministry of Northern Development and Mines, for additional information on the status of the lands shown hereon.

TOWNSHIP

IRWIN

M.N.R. ADMINISTRATIVE DISTRICT

NIPIGON

MINING DIVISION

THUNDER BAY

LAND TITLES / REGISTRY DIVISION

THUNDER BAY

DATE OF ISSUE

JUN 0 8 1998

PROVINCIAL RECORDING OFFICE - SUDBURY

LEGEND

PATENTED LAND	P or
PATENTED FOR SURFACE RIGHTS ONLY	
LEASE	or L
LICENSE OF OCCUPATION	L.O.
CROWN LAND SALES	C.S.
LOCATED LAND	Loc.
CANCELLED	C.
MINING RIGHTS ONLY	M.R.O.
SURFACE RIGHTS ONLY	S.R.O.
HIGHWAY & ROUTE NO.	17
ROADS	
TRAILS	
RAILWAYS	
POWER LINES	
MARSH OR MUSKEG	
MINES	

*used only with summer resort locations or when space is limited

SCALE: 1 INCH = 40 CHAINS

FEET 0 1000 2000 4000 6000 8000

METRES 0 200 1000 (1 KM) 2000 (2 KM)

Ontario Ministry of Natural Resources — Land Management Branch

Date FEBRUARY 6th, 1981

In Service Jan. 12/96 (LA)

Number **G-164**

1760

M.1760

IRWIN

NIPIGON PROVINCIAL FOREST

THUNDER BAY MINING DIVISION

DISTRICT OF THUNDER BAY

Scale — 40 Chains = 1 Inch

North Ast.

PIFHER

SANDRA

WATERS

Twinfalls

Nunewaminikin River

Patterl Knox L.

McCumbly Lake

Bearskin Lake

Windigokan Lake

Boat Lake

Spawn L.

Stull Lake

Tallon Lake

Schnob Lake

Goospeck L.

Watson L.

Mason Road to Sturgeon River Gold Mine

For Description of Claims see Report

T. COMBER

M.1760

NOTES

PIFHER TWP. - G-141

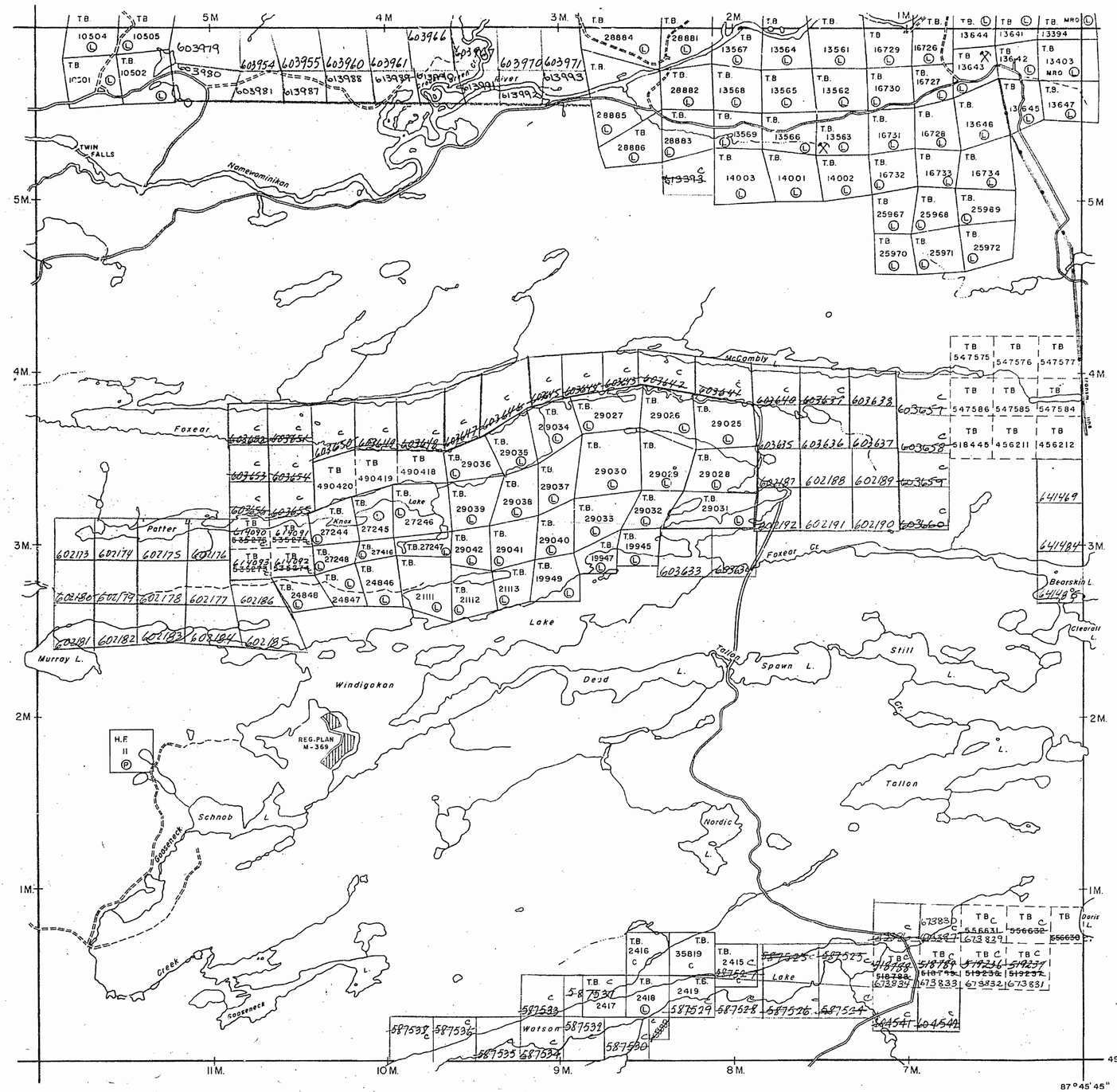

TOWNSHIP

IRWIN

M.N.R. ADMINISTRATIVE DISTRICT

NIPIGON

MINING DIVISION

THUNDER BAY

LAND TITLES / REGISTRY DIVISION

THUNDER BAY

THUNDER BAY MINING DIVISION
RECEIVED
OCT 22 1982
AM 7 8 9 10 11 12 1 2 3 4 5 PM

LEGEND

PATENTED LAND	Ⓟ or
PATENTED FOR SURFACE RIGHTS ONLY	
LEASE	Ⓛ
LICENSE OF OCCUPATION	L.O.
CROWN LAND SALES	C.S.
LOCATED LAND	Loc.
CANCELLED	C.
MINING RIGHTS ONLY	M.R.O.
SURFACE RIGHTS ONLY	S.R.O.
HIGHWAY & ROUTE NO.	(17)
ROADS	
TRAILS	
RAILWAYS	
POWER LINES	
MARSH OR MUSKEG	
MINES	

*used only with summer resort locations or when space is limited

SCALE: 1 INCH = 40 CHAINS

FEET 0 1000 2000 4000 6000 8000

METRES 0 200 1000 (1 KM) 2000 (2 KM)

Ontario Ministry of Natural Resources — Land Management Branch

Mar. 18/81

Date FEBRUARY 6th, 1981

Number **G-164**

PIFHER TWP. - G-141

SANDRA TWP. - G-167

WALTERS TWP. - G-171

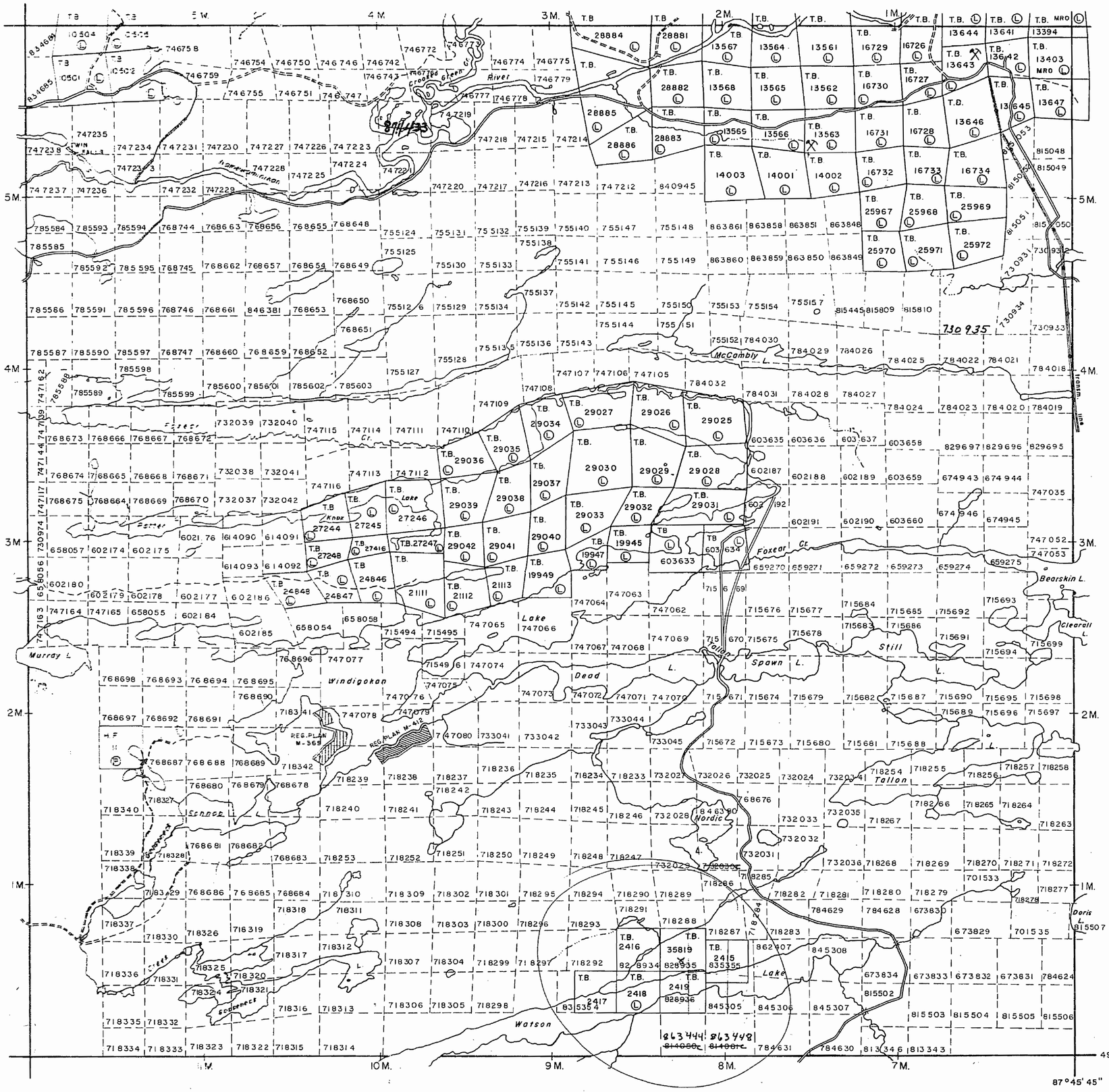

McCOMBER TWP. - G-166

TOWNSHIP

IRWIN

M.N.R. ADMINISTRATIVE DISTRICT

NIPIGON

MINING DIVISION

THUNDER BAY

LAND TITLES / REGISTRY DIVISION

THUNDER BAY

THUNDER BAY MINING DIVISION
RECEIVED
NOV 26 1985
AM 7 8 9 10 11 12 1 2 3 4 5 6 PM

LEGEND

PATENTED LAND	(P) or
PATENTED FOR SURFACE RIGHTS ONLY	
LEASE	(L)
LICENSE OF OCCUPATION	L.O.
CROWN LAND SALES	C.S.
LOCATED LAND	Loc.
CANCELLED	C.
MINING RIGHTS ONLY	M.R.O.
SURFACE RIGHTS ONLY	S.R.O.
HIGHWAY & ROUTE NO.	(17)
ROADS	
TRAILS	
RAILWAYS	
POWER LINES	
MARSH OR MUSKEG	
MINES	

*used only with summer resort locations or when space is limited

SCALE: 1 INCH = 40 CHAINS

FEET 0 1000 2000 4000 6000 8000

METRES 0 200 1000 (1 KM) 2000 (2 KM)

Ministry of Natural Resources — Land Management Branch

Ontario

Nov. 6, 1985

Date FEBRUARY 6th, 1981

Number G-164

REFERENCES

AREAS WITHDRAWN FROM DISPOSITION

S.R. - SURFACE RIGHTS M.R. - MINING RIGHTS

DESCRIPTION	ORDER NO.	DATE	DISPOSITION	FILE

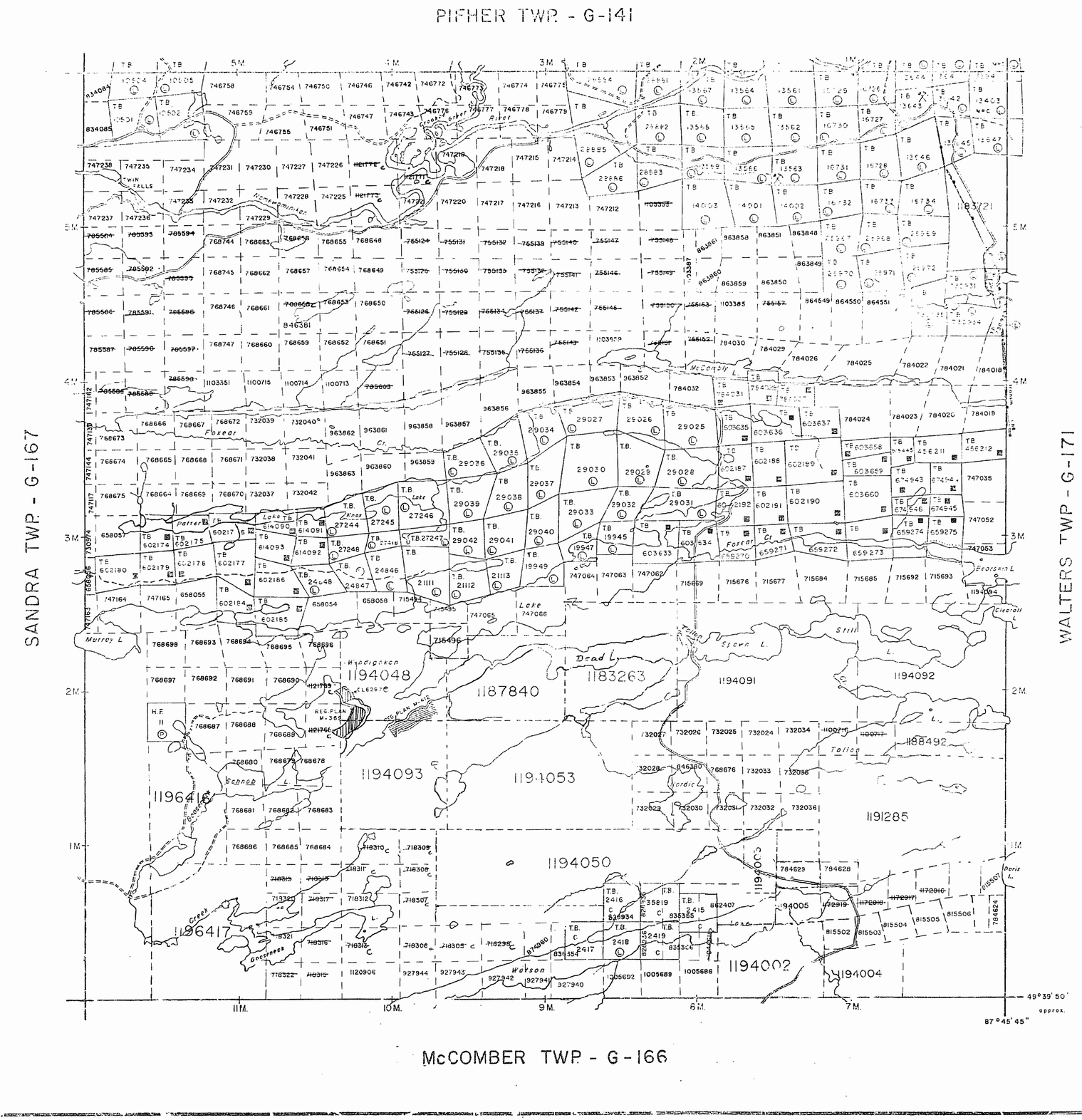

TOWNSHIP

IRWIN

M.N.R. ADMINISTRATIVE DISTRICT

HIPIGON

MINING DIVISION

THUNDER BAY

LAND TITLES / REGISTRY DIVISION

THUNDER BAY

THE INFORMATION THAT APPEARS ON THIS MAP HAS BEEN COMPILED FROM VARIOUS SOURCES, AND ACCURACY IS NOT GUARANTEED. THOSE WISHING TO STAKE MINING CLAIMS SHOULD CONSULT WITH THE MINING RECORDER, MINISTRY OF NORTHERN DEVELOPMENT AND MINES, FOR ADDITIONAL INFORMATION ON THE STATUS OF THE LANDS SHOWN HEREON.

RECEIVED
THUNDER BAY
MINING DIVISION
'93 APR 14 AM 9 11

LEGEND

PATENTED LAND	
PATENTED FOR SURFACE RIGHTS ONLY	
LEASE	
LICENSE OF OCCUPATION	L.O.
CROWN LAND SALE	
LOCATED LAND	Loc.
CANCELLED	C.
MINING RIGHTS ONLY	M.R.O.
SURFACE RIGHTS ONLY	S.R.O.
HIGHWAY & ROUTE NO.	
ROADS	
TRAILS	
RAILWAYS	
POWER LINES	
MARSH OR MUSKEG	
MINES	

*Used only with summer resort locations or when space is limited

SCALE: 1 INCH = 40 CHAINS

FEET 0 1000 2000 4000 6000 8000

METRES 0 200 1000 (1 KM) 2000 (2 KM)

Ontario Ministry of Natural Resources — Land Management Branch

March 3, 1992

Date FEBRUARY 6th, 1981

Number G-164

RENCES

AWN FROM DISPOSITION

RIGHTS M.R. - MINING RIGHTS

DER NO. DATE DISPOSITION FILE

MATHER TWP. - G-141

SANDRA TWP. - G-167

WALTERS TWP. - G-171

McCOMBER TWP. - G-166

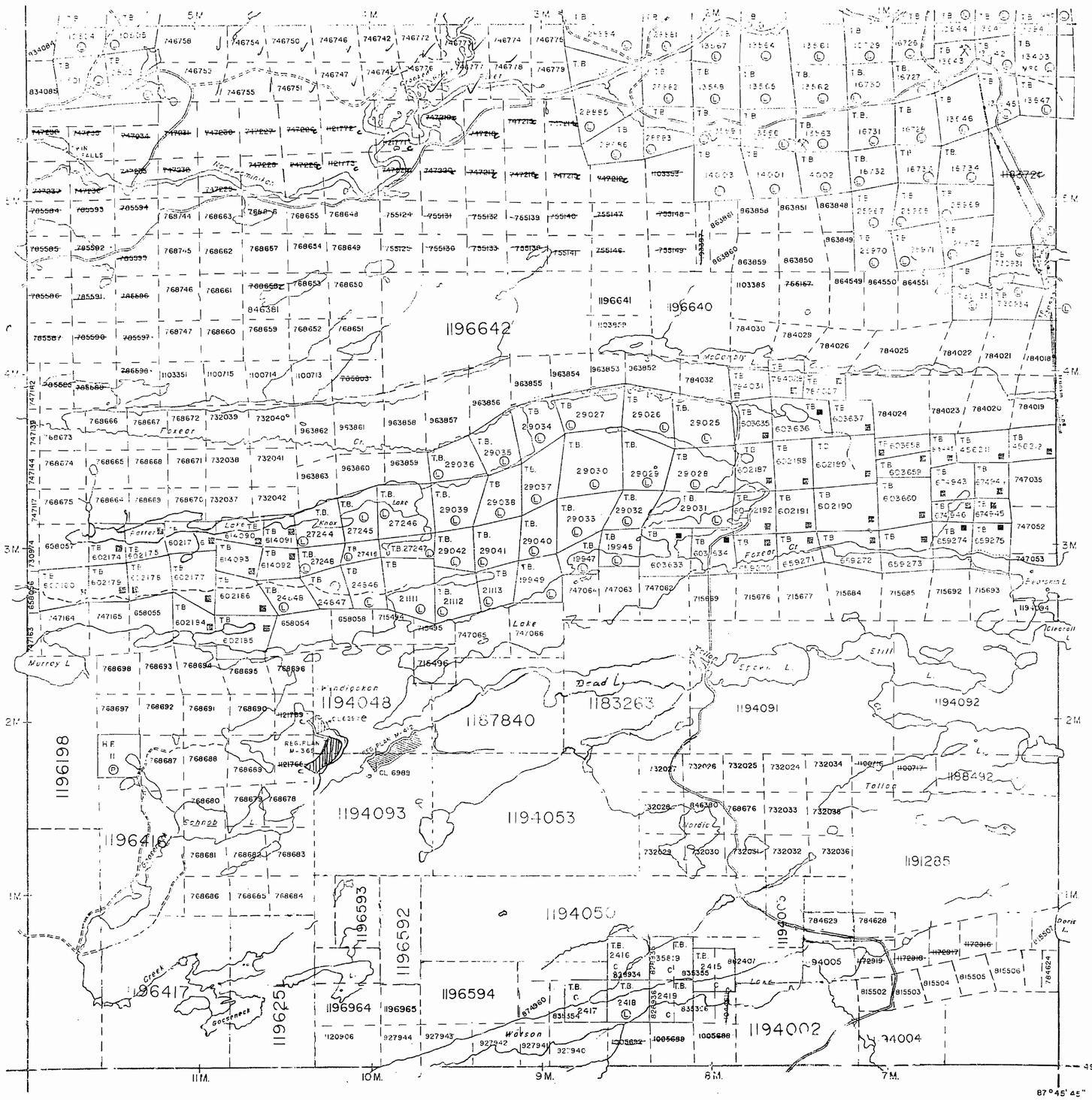

TOWNSHIP

IRWIN

M.N.R. ADMINISTRATIVE DISTRICT

THUNDER

MINING DIVISION

THUNDER BAY

LAND TITLES / REGISTRY DIVISION

THUNDER BAY

THE INFORMATION THAT APPEARS ON THIS MAP HAS BEEN COMPILED FROM VARIOUS SOURCES, AND ACCURACY IS NOT GUARANTEED. THOSE WISHING TO STAKE MINING CLAIMS SHOULD CONSULT WITH THE MINING RECORDER, MINISTRY OF NORTHERN DEVELOPMENT AND MINES FOR ADDITIONAL INFORMATION ON THE STATUS OF THE LANDS SHOWN HEREON.

LEGEND

PATENTED LAND
PATENTED FOR SURFACE RIGHTS ONLY
LEASE
LICENSE OF OCCUPATION
ORDER-IN-COUNCIL
LOCATED LAND
CANCELLED
MINING RIGHTS ONLY
SURFACE RIGHTS ONLY
HIGHWAY & ROUTE
RAILWAY
POWER LINE
MARSH OR MUSKEG
MINES

SCALE: 1 INCH = 40 CHAINS

FEET 0 1000 2000 4000 6000

METRES 0 200 1000 2000
(1 KM) (2 KM)

Ontario Ministry of Natural Resources — Land Management Branch

March 3, 1992

Date FEBRUARY 6th, 1981

Number G-164

JAN 6, 1994
G-164

REFERENCES

AREAS WITHDRAWN FROM DISPOSITION

S.R. - SURFACE RIGHTS M.R. - MINING RIGHTS

DESCRIPTION	ORDER NO.	DATE	DISPOSITION	FILE

PIFHER TWP - G-141

SANDRA TWP. - G-167

WALTERS TWP. - G-171

McCOMBER TWP - G-166

TOWNSHIP

IRWIN

M.N.R. ADMINISTRATIVE DISTRICT

NIPIGON

MINING DIVISION

THUNDER BAY

LAND TITLES / REGISTRY DIVISION

THUNDER BAY

THE INFORMATION THAT APPEARS ON THIS MAP HAS BEEN COMPILED FROM VARIOUS SOURCES, AND ACCURACY IS NOT GUARANTEED. THOSE WISHING TO STAKE MINING CLAIMS SHOULD CONSULT WITH THE MINING RECORDER, MINISTRY OF NORTHERN DEVELOPMENT AND MINES, FOR ADDITIONAL INFORMATION ON THE STATUS OF THE LANDS SHOWN HEREON.

LEGEND

PATENTED LAND	(F) or
PATENTED FOR SURFACE RIGHTS ONLY	
LEASE	(L)
LICENSE OF OCCUPATION	L.O.
CROWN LAND SALES	C.S.
LOCATED LAND	Loc.
CANCELLED	C.
MINING RIGHTS ONLY	M.R.O.
SURFACE RIGHTS ONLY	S.R.O.
HIGHWAY & ROUTE NO.	17
ROADS	
TRAILS	
RAILWAYS	
POWER LINES	
MARSH OR MUSKEG	
MINES	

*used only with summer resort locations or when space is limited

SCALE: 1 INCH = 40 CHAINS

FEET 0 1000 2000 4000 6000

METRES 0 200 1000 2000 (1 KM) (2 KM)

Ministry of Natural Resources — Land Management Branch

Ontario

March 3, 1992

Date FEBRUARY 6th, 1981

Number G-164

Out of Service Jan. 12/96. (LA)

REFERENCES

AREAS WITHDRAWN FROM DISPOSITION

M.R.O. - MINING RIGHTS ONLY
S.R.O. - SURFACE RIGHTS ONLY
M.+S. - MINING AND SURFACE RIGHTS

PIFHER TWP. - G-141

SANDRA TWP. - G-167

WALTERS TWP. - G-171

McCOMBER TWP - G-166

NOTICE-
The information that appears on this map has been compiled from various sources and accuracy is not guaranteed. Those wishing to stake MINING CLAIMS should consult with the MINING RECORDER, Ministry of Northern Development and Mines, for additional information on the status of the lands shown hereon.

TOWNSHIP

IRWIN

M.N.R. ADMINISTRATIVE DISTRICT

NIPIGON

MINING DIVISION

THUNDER BAY

LAND TITLES / REGISTRY DIVISION

THUNDER BAY

DATE OF ISSUE

MAR 12 1998

PROVINCIAL RECORDING OFFICE - SUDBURY

LEGEND

PATENTED LAND	P or
PATENTED FOR SURFACE RIGHTS ONLY	
LEASE	or L
LICENSE OF OCCUPATION	L.O.
CROWN LAND SALES	C.S.
LOCATED LAND	Loc.
CANCELLED	C.
MINING RIGHTS ONLY	M.R.O.
SURFACE RIGHTS ONLY	S.R.O.
HIGHWAY & ROUTE NO.	17
ROADS	
TRAILS	
RAILWAYS	
POWER LINES	
MARSH OR MUSKEG	
MINES	

*used only with summer resort locations or when space is limited

SCALE: 1 INCH = 40 CHAINS

FEET 0 1000 2000 4000 6000 8000

METRES 0 200 1000 (1 KM) 2000 (2 KM)

Ontario Ministry of Natural Resources — Land Management Branch

Date FEBRUARY 6th, 1981

Number **G-164**

In Service Jan. 12/96 (LA)

1760

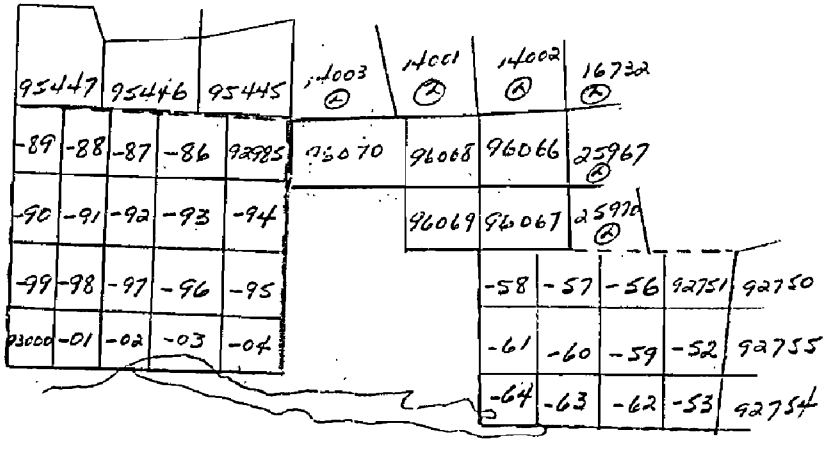

MAP AREA RE-ADJUSTED.

NEW RECORDINGS.

NOTES

PIFHER TWP. - G-141

SANDRA TWP. - G-167

WALTERS TWP. - G-171

McCOMBER TWP. - G-166

TOWNSHIP

IRWIN

M.N.R. ADMINISTRATIVE DISTRICT

NIPIGON

MINING DIVISION

THUNDER BAY

LAND TITLES / REGISTRY DIVISION

THUNDER BAY

THUNDER BAY MINING DIVISION RECEIVED JUN 24 1985 AM 7 8 9 10 11 12 1 2 3 4 5 6 PM

LEGEND

PATENTED LAND	(P) or
PATENTED FOR SURFACE RIGHTS ONLY	
LEASE	(L)
LICENSE OF OCCUPATION	L.O.
CROWN LAND SALES	C.S.
LOCATED LAND	Loc.
CANCELLED	C.
MINING RIGHTS ONLY	M.R.O.
SURFACE RIGHTS ONLY	S.R.O.
HIGHWAY & ROUTE NO.	(17)
ROADS	
TRAILS	
RAILWAYS	
POWER LINES	
MARSH OR MUSKEG	
MINES	

*used only with summer resort locations or when space is limited

SCALE: 1 INCH = 40 CHAINS

FEET 0 1000 2000 4000 6000 8000

METRES 0 200 1000 (1 KM) 2000 (2 KM)

Ontario Ministry of Natural Resources — Land Management Branch

Mar. 10/81

Date FEBRUARY 6th, 1981

Number **G-164**



TOWNSHIP

IRWIN

M.N.R. ADMINISTRATIVE DISTRICT

NIPIGON

MINING DIVISION & GERALDTON

THUNDER BAY

LAND TITLES / REGISTRY DIVISION

THUNDER BAY

'89 MAR 28 11 19

New Recordings this Date on outlined series on Map

'89 MAR 29 PM 1 08

LEGEND

PATENTED LAND	Ⓟ or ●
PATENTED FOR SURFACE RIGHTS ONLY	◒
LEASE	Ⓛ
LICENSE OF OCCUPATION	L.O.
CROWN LAND SALES	C.S.
LOCATED LAND	Loc.
CANCELLED	C.
MINING RIGHTS ONLY	M.R.O.
SURFACE RIGHTS ONLY	S.R.O.
HIGHWAY & ROUTE NO.	17
ROADS	
TRAILS	
RAILWAYS	
POWER LINES	
MARSH OR MUSKEG	
MINES	

*used only with summer resort locations or when space is limited

SCALE: 1 INCH = 40 CHAINS

FEET 0 1000 2000 4000 6000 8000

METRES 0 200 1000 (1 KM) 2000 (2 KM)

Ministry of Natural Resources
Land Management Branch
Ontario

Nov. 1, 1985

Date FEBRUARY 6th, 1981

Number G-164

RENCES

AWN FROM DISPOSITION

IGHTS M.R. - MINING RIGHTS

ER NO. DATE DISPOSITION FILE

PIFHER TWP. - G-141

SANDRA TWP. - G-167

WALTERS TWP. - G-171

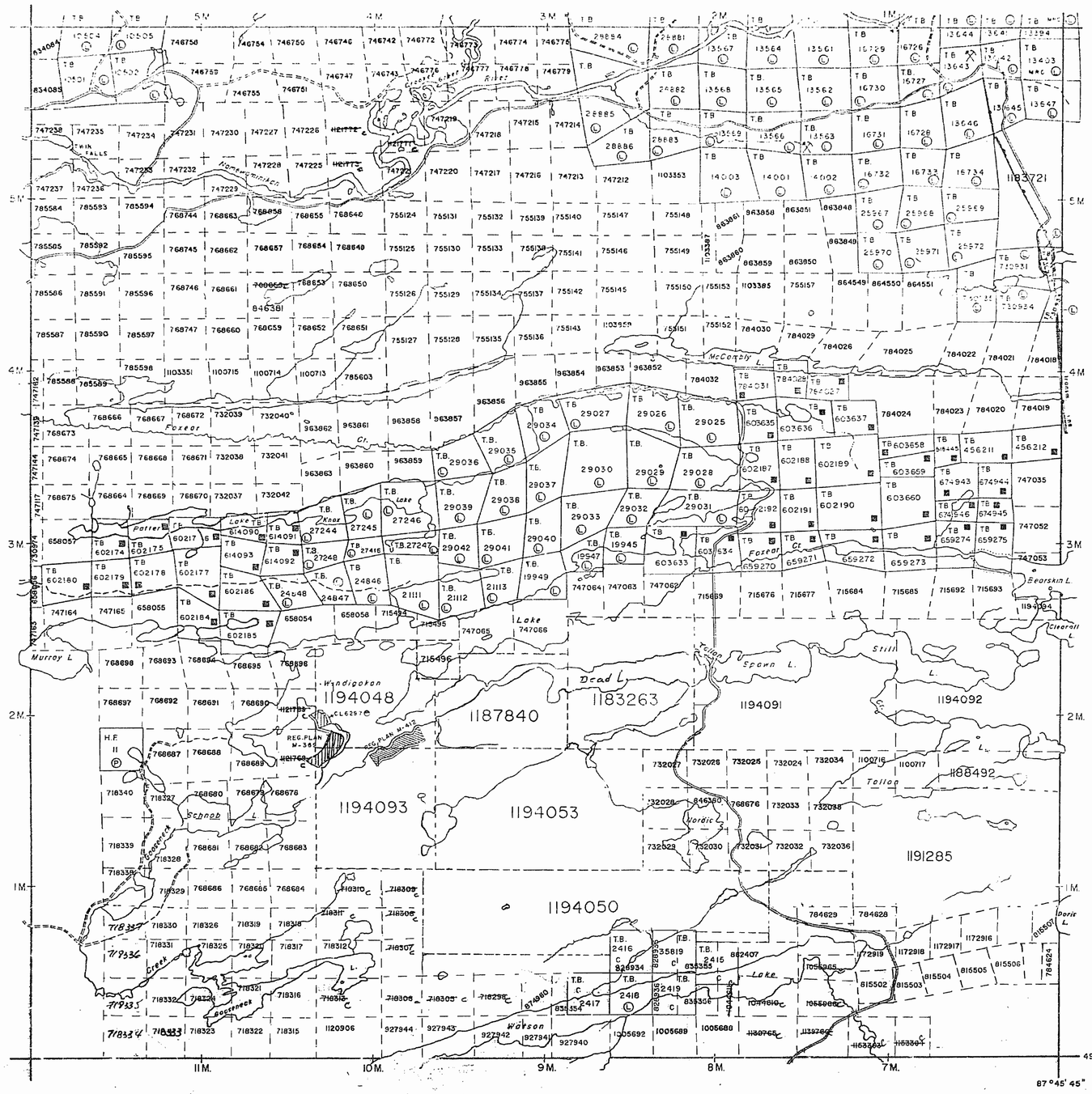

McCOMBER TWP. - G-166

TOWNSHIP

IRWIN

M.N.R. ADMINISTRATIVE DISTRICT

NIPIGON

MINING DIVISION

THUNDER BAY

LAND TITLES / REGISTRY DIVISION

THUNDER BAY

THE INFORMATION THAT APPEARS ON THIS MAP HAS BEEN COMPILED FROM VARIOUS SOURCES, AND ACCURACY IS NOT GUARANTEED. THOSE WISHING TO STAKE MINING CLAIMS SHOULD CONSULT WITH THE MINING RECORDER, MINISTRY OF NORTHERN DEVELOPMENT AND MINES, FOR ADDITIONAL INFORMATION ON THE STATUS OF THE LANDS SHOWN HEREON.

LEGEND

PATENTED LAND	(P) or
PATENTED FOR SURFACE RIGHTS ONLY	
LEASE	(L)
LICENSE OF OCCUPATION	L.O.
CROWN LAND SALES	C.S.
LOCATED LAND	Loc.
CANCELLED	C.
MINING RIGHTS ONLY	M.R.O.
SURFACE RIGHTS ONLY	S.R.O.
HIGHWAY & ROUTE NO.	17
ROADS	
TRAILS	
RAILWAYS	
POWER LINES	
MARSH OR MUSKEG	
MINES	

*used only with summer resort locations or when space is limited

SCALE: 1 INCH = 40 CHAINS

FEET 0 1000 2000 4000 6000 8000

METRES 0 200 1000 (1 KM) 2000 (2 KM)

Ontario Ministry of Natural Resources — Land Management Branch

March 3, 1992

Date FEBRUARY 6th, 1981

Number G-164

RECEIVED
THUNDER BAY
MINING DIVISION
'92 DEC 14 PM 2 15

'94 AUG 24 AM 10 52

ERENCES

HDRAWN FROM DISPOSITION

CE RIGHTS M.R. - MINING RIGHTS

ORDER NO.	DATE	DISPOSITION	FILE

PIFHER TWP - G-141

SANDRA TWP - G-167

WALTERS TWP - G-171

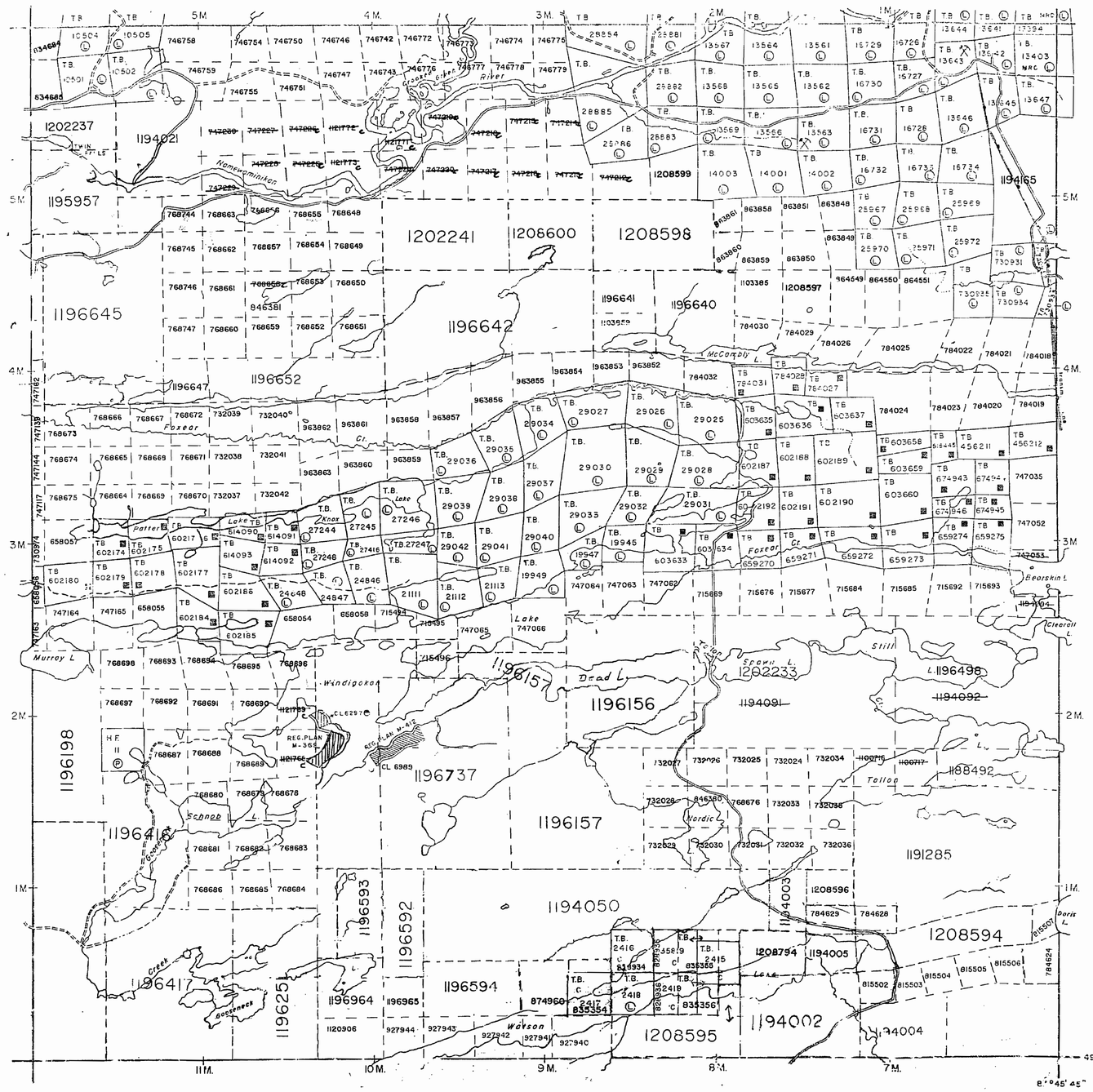

SANDRA TWP - G-167

WALTERS TWP - G-171

McCOMBER TWP - G-166

TOWNSHIP

IRWIN

M.N.R. ADMINISTRATIVE DISTRICT

NIPIGON

MINING DIVISION

THUNDER BAY

LAND TITLES / REGISTRY DIVISION

THUNDER BAY

THE INFORMATION THAT APPEARS ON THIS MAP HAS BEEN COMPILED FROM VARIOUS SOURCES, AND ACCURACY IS NOT GUARANTEED. THOSE WISHING TO STAKE MINING CLAIMS SHOULD CONSULT WITH THE MINING RECORDER, MINISTRY OF NORTHERN DEVELOPMENT AND MINES, FOR ADDITIONAL INFORMATION ON THE STATUS OF THE LANDS SHOWN HEREON.

LEGEND

PATENTED LAND	P or
PATENTED FOR SURFACE RIGHTS ONLY	
LEASE	L
LICENSE OF OCCUPATION	L.O.
CROWN LAND SALES	C.S.
LOCATED LAND	Loc.
CANCELLED	C.
MINING RIGHTS ONLY	M.R.O.
SURFACE RIGHTS ONLY	S.R.O.
HIGHWAYS & ROUTE NO.	17
ROADS	
TRAILS	
RAILWAYS	
POWER LINES	
MARSH OR MUSKEG	
MINES *	

*used only with summary resort locations or when space is limited

SCALE: 1 INCH = 40 CHAINS

FEET 0 1000 2000 4000 6000

METRES 0 200 1000 2000 (1 KM) (2 KM)

Ministry of Natural Resources — Land Management Branch

Ontario

Date FEBRUARY 6th, 1981

March 3, 1992

Number G-164

AUG 24, 1994

G-164

REFERENCES

AREAS WITHDRAWN FROM DISPOSITION

M.R.O. - MINING RIGHTS ONLY
S.R.O. - SURFACE RIGHTS ONLY
M.+S. - MINING AND SURFACE RIGHTS

PIFHER TWP. - G-141

SANDRA TWP. - G-167

WALTERS TWP. - G-171

McCOMBER TWP. - G-166

NOTICE-
The information that appears on this map has been compiled from various sources and accuracy is not guaranteed. Those wishing to stake MINING CLAIMS should consult with the MINING RECORDER, Ministry of Northern Development and Mines, for additional information on the status of the lands shown hereon.

TOWNSHIP

IRWIN

M.N.R. ADMINISTRATIVE DISTRICT

NIPIGON

MINING DIVISION

THUNDER BAY

LAND TITLES / REGISTRY DIVISION

THUNDER BAY

DATE OF ISSUE

NOV 0 2 1998

PROVINCIAL RECORDING OFFICE - SUDBURY

LEGEND

PATENTED LAND	P or
PATENTED FOR SURFACE RIGHTS ONLY	
LEASE	or L
LICENSE OF OCCUPATION	L.O.
CROWN LAND SALES	C.S.
LOCATED LAND	Loc.
CANCELLED	C.
MINING RIGHTS ONLY	M.R.O.
SURFACE RIGHTS ONLY	S.R.O.
HIGHWAY & ROUTE NO.	17
ROADS	
TRAILS	
RAILWAYS	
POWER LINES	
MARSH OR MUSKEG	
MINES	

*used only with summer resort locations or when space is limited

SCALE: 1 INCH = 40 CHAINS

FEET 0 1000 2000 4000 6000 8000

METRES 0 200 1000 (1 KM) 2000 (2 KM)

Ontario Ministry of Natural Resources — Land Management Branch

Date FEBRUARY 6th, 1981

Number **G-164**

In Service Jan. 12/96 (LA)

NOTES

PIFHER TWP. - G-141

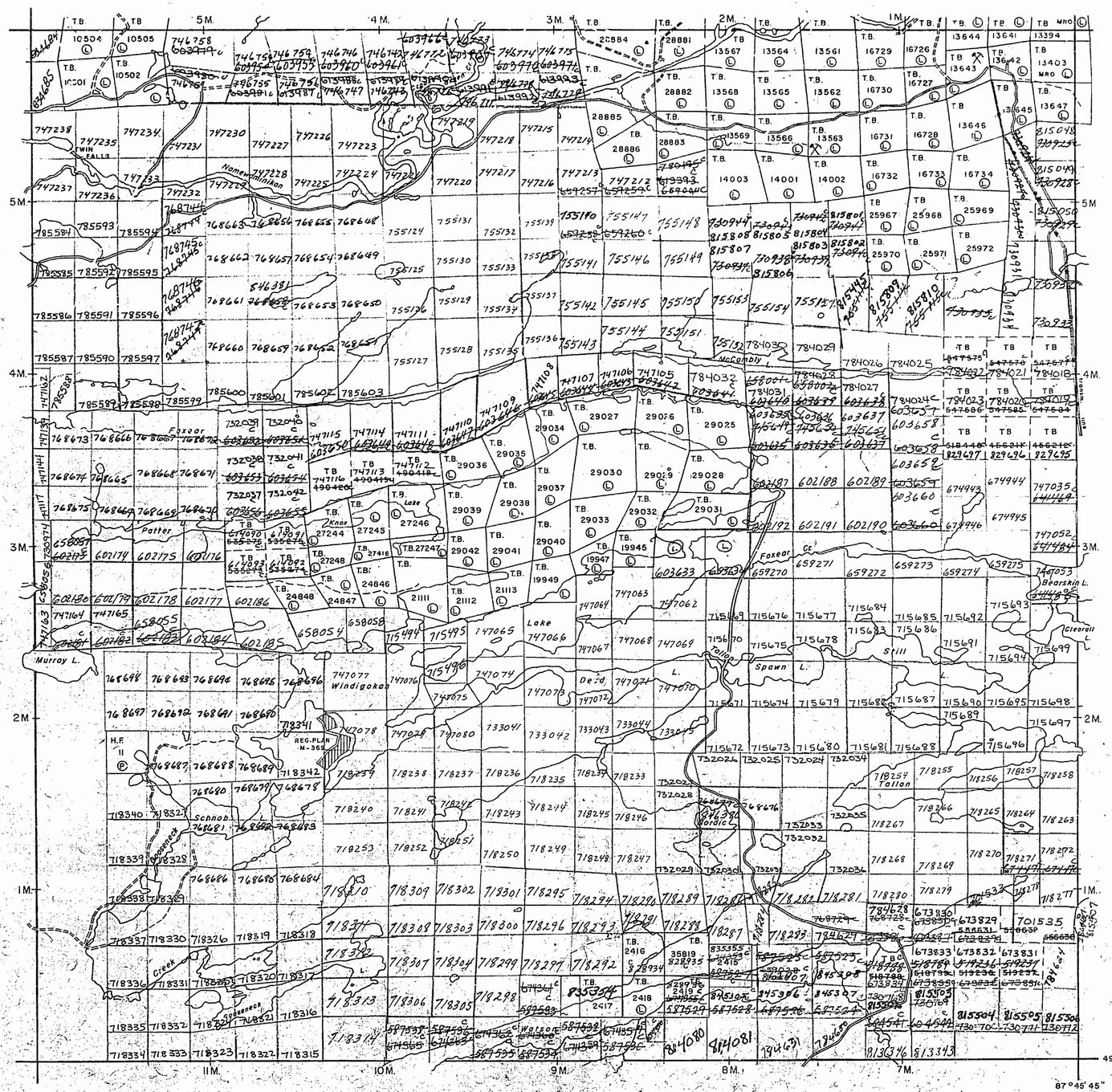

TOWNSHIP

IRWIN

M.N.R. ADMINISTRATIVE DISTRICT

NIPIGON

MINING DIVISION

THUNDER BAY

LAND TITLES / REGISTRY DIVISION

THUNDER BAY

THUNDER BAY
MINING DIVISION
RECEIVED
SEP 1 1985
7 8 9 10 11 12 1 2 3 4 5 6
1

LEGEND

PATENTED LAND	P or
PATENTED FOR SURFACE RIGHTS ONLY	
LEASE	L
LICENSE OF OCCUPATION	L.O.
CROWN LAND SALES	C.S.
LOCATED LAND	Loc.
CANCELLED	C.
MINING RIGHTS ONLY	M.R.O.
SURFACE RIGHTS ONLY	S.R.O.
HIGHWAY & ROUTE NO.	17
ROADS	
TRAILS	
RAILWAYS	
POWER LINES	
MARSH OR MUSKEG	
MINES	

*used only with summer resort locations or when space is limited

SCALE: 1 INCH = 40 CHAINS

FEET 0 1000 2000 4000 6000 8000

METRES 0 200 1000 (1 KM) 2000 (2 KM)

Ontario
Mar. 10/81

Ministry of Natural Resources — Land Management Branch

Date FEBRUARY 6th, 1981

Number **G-164**

PIFHER TWP. - G-141

SANDRA TWP. - G-167

WALTERS TWP. - G-171

McCOMBER TWP. - G-166

TOWNSHIP

IRWIN

M.N.R. ADMINISTRATIVE DISTRICT

NIPIGON

MINING DIVISION

THUNDER BAY

LAND TITLES / REGISTRY DIVISION

THUNDER BAY

THUNDER BAY MINING DIVISION
RECEIVED
DEC 03 1986
AM 7|8|9|10|11|12|1|2|3|4|5|6 PM

LEGEND

PATENTED LAND	(P) or ● *
PATENTED FOR SURFACE RIGHTS ONLY	◒ *
LEASE	(L)
LICENSE OF OCCUPATION	L.O.
CROWN LAND SALES	C.S.
LOCATED LAND	Loc.
CANCELLED	C.
MINING RIGHTS ONLY	M.R.O.
SURFACE RIGHTS ONLY	S.R.O.
HIGHWAY & ROUTE NO.	17
ROADS	
TRAILS	
RAILWAYS	
POWER LINES	
MARSH OR MUSKEG	
MINES	

*used only with summer resort locations or when space is limited

SCALE: 1 INCH = 40 CHAINS

FEET 0 1000 2000 4000 6000 8000

METRES 0 200 1000 (1 KM) 2000 (2 KM)

Ministry of Natural Resources — Land Management Branch

Ontario

Nov. 1, 1985

Date FEBRUARY 6th, 1981

Number **G-164**

REFERENCES

AREAS WITHDRAWN FROM DISPOSITION

S.R. - SURFACE RIGHTS M.R. - MINING RIGHTS

DESCRIPTION	ORDER NO.	DATE	DISPOSITION	FILE

PIFHER TWP. - G-141

SANDRA TWP. - G-167

WALTERS TWP. - G-171

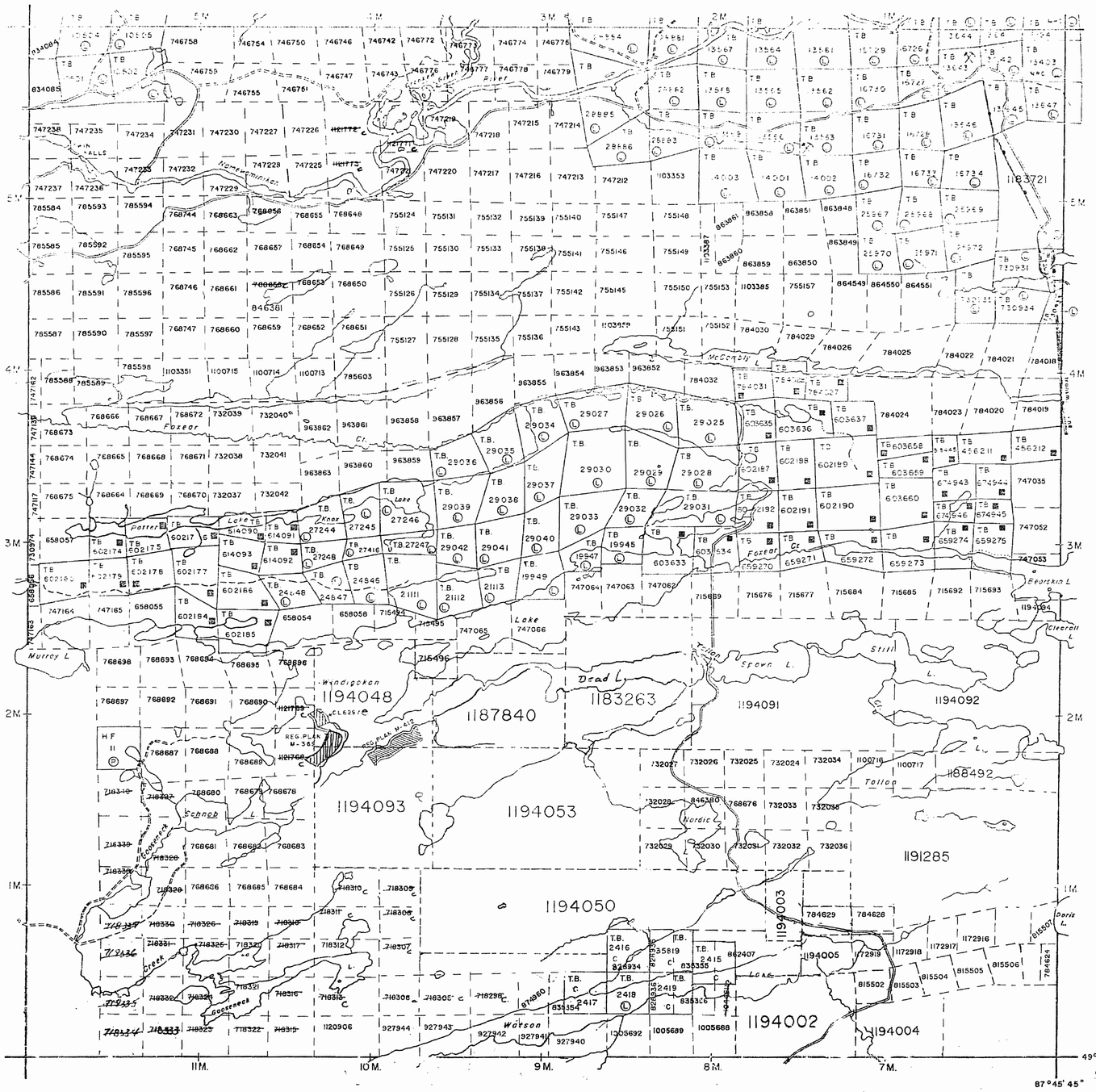

McCOMBER TWP. - G-166

TOWNSHIP

IRWIN

M.N.R. ADMINISTRATIVE DISTRICT

NIPIGON

MINING DIVISION

THUNDER BAY

LAND TITLES / REGISTRY DIVISION

THUNDER BAY

THE INFORMATION THAT APPEARS ON THIS MAP HAS BEEN COMPILED FROM VARIOUS SOURCES, AND ACCURACY IS NOT GUARANTEED. THOSE WISHING TO STAKE MINING CLAIMS SHOULD CONSULT WITH THE MINING RECORDER, MINISTRY OF NORTHERN DEVELOPMENT AND MINES, FOR ADDITIONAL INFORMATION ON THE STATUS OF THE LANDS SHOWN HEREON.

RECEIVED
THUNDER BAY
MINING DIVISION
'93 FEB 19 PM 3 57

LEGEND

PATENTED LAND	P. or
PATENTED FOR SURFACE RIGHTS ONLY	
LEASE	L.
LICENSE OF OCCUPATION	L.O.
CROWN LAND SALE	C.S.
LOCATED LAND	Loc.
CANCELLED	C.
MINING RIGHTS ONLY	M.R.O.
SURFACE RIGHTS ONLY	S.R.O.
HIGHWAYS & ROUTE NO.	17
ROADS	
TRAILS	
RAILWAYS	
POWER LINES	
MARSH OR MUSKEG	
MINES	

*used only with surface rights locations or when space is limited

SCALE: 1 INCH = 40 CHAINS

FEET 0 1000 2000 4000 6000 8000

METRES 0 200 1000 2000
(1 KM) (2 KM)

Ministry of Natural Resources — Land Management Branch

Ontario

March 3, 1992

Date	Number
FEBRUARY 6th, 1981	G-164

REFERENCES

AREAS WITHDRAWN FROM DISPOSITION

S.R. - SURFACE RIGHTS M.R. - MINING RIGHTS

DESCRIPTION	ORDER NO.	DATE	DISPOSITION	FILE

PIFHER TWP. - G-141

SANDRA TWP. - G-167

WALTERS TWP - G-171

McCOMBER TWP - G-166

TOWNSHIP

IRWIN

M.N.R. ADMINISTRATIVE DISTRICT

NIPIGON

MINING DIVISION

THUNDER BAY

LAND TITLES / REGISTRY DIVISION

THUNDER BAY

THE INFORMATION THAT APPEARS ON THIS MAP HAS BEEN COMPILED FROM VARIOUS SOURCES, AND ACCURACY IS NOT GUARANTEED. THOSE WISHING TO STAKE MINING CLAIMS SHOULD CONSULT WITH THE MINING RECORDER, MINISTRY OF NORTHERN DEVELOPMENT AND MINES, FOR ADDITIONAL INFORMATION ON THE STATUS OF THE LANDS SHOWN HEREON.

RECEIVED
THUNDER BAY
MINING DIVISION
'94 JUL 19 AM 10 48

LEGEND

PATENTED LAND	P or
PATENTED FOR SURFACE RIGHTS ONLY	
LEASE	L
LICENSE OF OCCUPATION	L.O.
CROWN LAND SALES	C.S.
LOCATED LAND	Loc.
CANCELLED	C.
MINING RIGHTS ONLY	M.R.O.
SURFACE RIGHTS ONLY	S.R.O.
HIGHWAY & ROUTE NO.	17
ROADS	
TRAILS	
RAILWAYS	
POWER LINES	
MARSH OR MUSKEG	
MINES	

*used only with summer resort locations or when space is limited

SCALE: 1 INCH = 40 CHAINS

FEET 0 1000 2000 4000 6000 8000

METRES 0 200 1000 (1 KM) 2000 (2 KM)

Ministry of Natural Resources — Land Management Branch

Ontario

March 3, 1992

Date FEBRUARY 6th, 1981

Number G-164

JUL 19, 1994
G-164

REFERENCES

AREAS WITHDRAWN FROM DISPOSITION

M.R.O. - MINING RIGHTS ONLY
S.R.O. - SURFACE RIGHTS ONLY
M.+S. - MINING AND SURFACE RIGHTS

PIFHER TWP. - G-141

SANDRA TWP. - G-167

WALTERS TWP. - G-171

McCOMBER TWP. - G-166

TOWNSHIP

IRWIN

M.N.R. ADMINISTRATIVE DISTRICT

NIPIGON

MINING DIVISION

THUNDER BAY

LAND TITLES / REGISTRY DIVISION

THUNDER BAY

LEGEND

PATENTED LAND	P or
PATENTED FOR SURFACE RIGHTS ONLY	
LEASE	or L
LICENSE OF OCCUPATION	L.O.
CROWN LAND SALES	C.S.
LOCATED LAND	Loc.
CANCELLED	C.
MINING RIGHTS ONLY	M.R.O.
SURFACE RIGHTS ONLY	S.R.O.
HIGHWAY & ROUTE NO.	17
ROADS	
TRAILS	
RAILWAYS	
POWER LINES	
MARSH OR MUSKEG	
MINES	

*used only with summer resort locations or when space is limited

SCALE: 1 INCH = 40 CHAINS

FEET 0 1000 2000 4000 6000 8000

METRES 0 200 1000 2000 (1 KM) (2 KM)

Ontario Ministry of Natural Resources — Land Management Branch

Date FEBRUARY 6th, 1981

In Service Jan. 12/96 (LA)

Number **G-164**

DATE OF ISSUE
JUN 26 1998
PROVINCIAL RECORDING OFFICE - SUDBURY

NOTICE-
The information that appears on this map has been compiled from various sources and accuracy is not guaranteed. Those wishing to stake MINING CLAIMS should consult with the MINING RECORDER, Ministry of Northern Development and Mines, for additional information on the status of the lands shown hereon.

1760

IRWIN

NIPIGON PROVINCIAL FOREST

PORT ARTHUR MINING DIVISION

DISTRICT OF THUNDER BAY

Scale — 40 Chains = 1 Inch

North Ast.

PIFHER

SANDRA

WALTERS

Twinfalls

Nunewaminikai

McCuaig Lake

Patter L.

Knox L.

Bearskin Lake

Windigokan Lake

Dead Lake

Spawn L.

Still Lake

Schnab Lake

Goospen L.

Tallon Lake

Wallson

Magnetic

1969 M 1760

NOTES

PIFHER TWP. - G-141

SANDRA TWP. - G-167

WALTERS TWP. - G-171


5M.
4M.
3M.
2M.
1M.
11M.
10M.
9M.
8M.
7M.
Foxear
Potter
Knox
Lake
Schnob
Woodpeck
Creek
Sydeneck
Watson
Murray L.
Windigokan
Nameweminikan
McCombly
Foxear
Lake
Spawn L.
Still
Talon
Bearskin L.
Clearsail
Talon
Lake
Woodpeck
Creek
Sydeneck
Watson
Schnob
Foxear
Potter
Knox
Lake

PIFHER TWP. - G-141

SANDRA TWP. - G-167

WALTERS TWP. - G-171

McCOMBER TWP. - G-166

RECEIVED
THUNDER BAY
MINING DIVISION
1981 JAN 12 PM 4 01

TOWNSHIP

IRWIN

M.N.R. ADMINISTRATIVE DISTRICT

NIPIGON

MINING DIVISION ~~GERALDTON~~

THUNDER BAY

LAND TITLES / REGISTRY DIVISION

THUNDER BAY

LEGEND

PATENTED LAND	P or
PATENTED FOR SURFACE RIGHTS ONLY	
LEASE	L
LICENSE OF OCCUPATION	L.O.
CROWN LAND SALES	C.S.
LOCATED LAND	Loc.
CANCELLED	C.
MINING RIGHTS ONLY	M.R.O.
SURFACE RIGHTS ONLY	S.R.O.
HIGHWAY & ROUTE NO.	17
ROADS	
TRAILS	
RAILWAYS	
POWER LINES	
MARSH OR MUSKEG	
MINES	

*used only with summer resort locations or when space is limited

SCALE: 1 INCH = 40 CHAINS

FEET 0 1000 2000 4000 6000 8000

METRES 0 200 1000 (1 KM) 2000 (2 KM)

Ministry of Natural Resources — Land Management Branch

Ontario

Date FEBRUARY 6th, 1981

Number **G-164**

49°39' 50" approx.

87°45' 45"

1760

IRWIN

NIPIGON PROVINCIAL FOREST

PORT ARTHUR MINING DIVISION

DISTRICT OF THUNDER BAY

Scale:—40 Chains = 1 Inch

North Ast.

PIFHER

SANDRA

WALTERS

Twin Falls

Namewaininukan

Nameiwan Lake

Patterl

Knox L.

Lake

Bearskin Lake

Windigokan

Dead Lake

Spawn L.

Still Lake

Tallon Lake

Schnab Lake

Goosneck L.

Watson L.

Lake

Wagon Road to Sturgeon River Gold Mines

J. GRANT MAY 26/61
TB 15766
67
69
70
Open June 1/61
Ta.m. STANDARD TIME

North Part

South Part

H.F.10 H.F.11 H.F.12 H.F.13 H.F.14 H.F.15 H.F.18 H.F.19 H.F.20 H.F.21 H.F.22 H.F.23 H.F.24 H.F.25 H.F.26 H.F.27 H.F.28 H.F.29 H.F.30 H.F.31 H.F.34 H.F.35

No OPEN GROUND

4.00 Reserve to the Debt
of Fisher Twp

T. McCOMBER 1959

NOTES

PIFHER TWP. - G-141

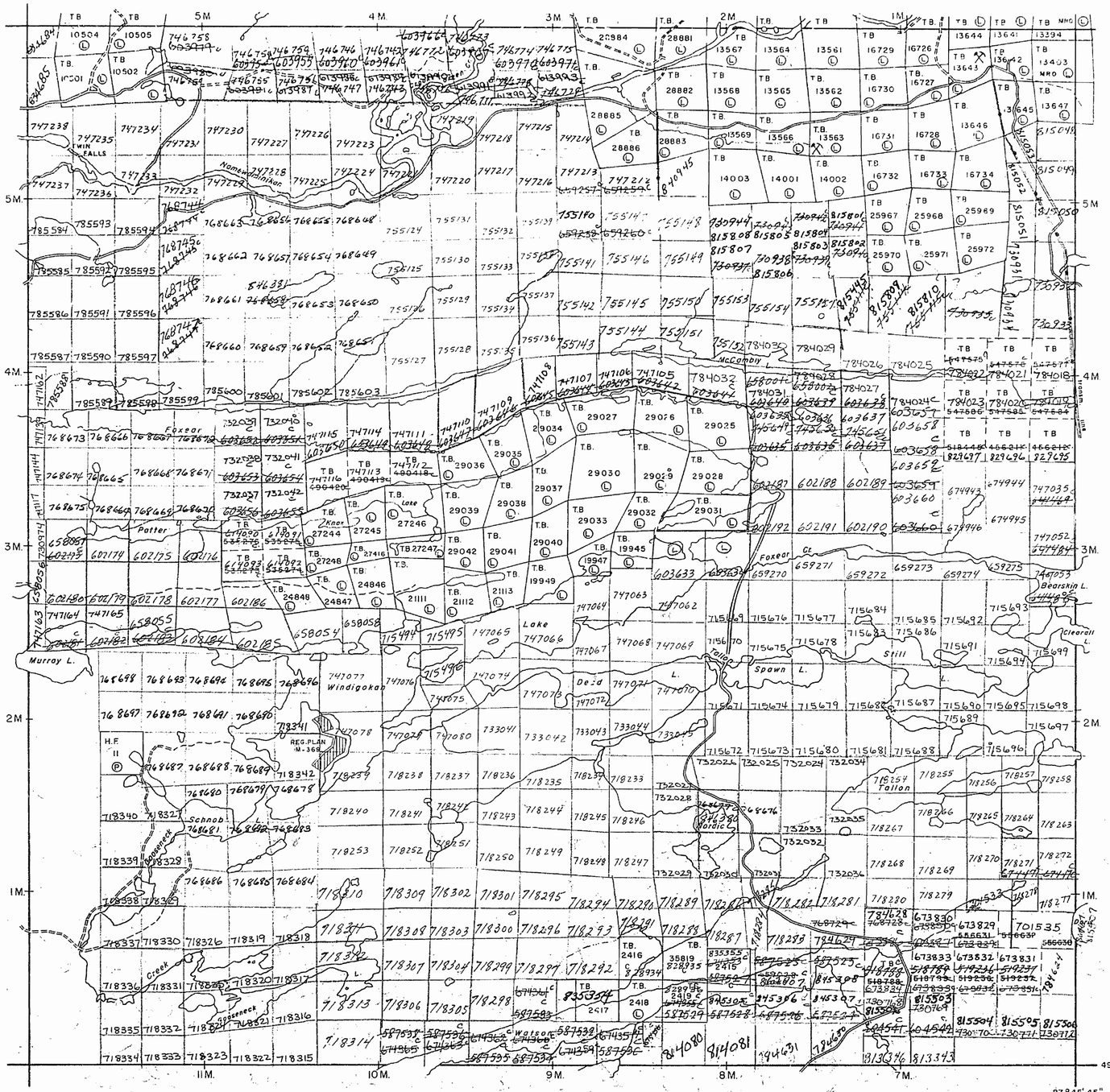

TOWNSHIP

IRWIN

M.N.R. ADMINISTRATIVE DISTRICT

NIPIGON

MINING DIVISION

THUNDER BAY

LAND TITLES / REGISTRY DIVISION

THUNDER BAY

THUNDER BAY MINING DIVISION RECEIVED OCT 28 1985 AM 7 8 9 10 11 12 1 2 3 4 5 6 PM

LEGEND

PATENTED LAND	(P) or
PATENTED FOR SURFACE RIGHTS ONLY	
LEASE	(L)
LICENSE OF OCCUPATION	L.O.
CROWN LAND SALES	C.S.
LOCATED LAND	Loc.
CANCELLED	C.
MINING RIGHTS ONLY	M.R.O.
SURFACE RIGHTS ONLY	S.R.O.
HIGHWAY & ROUTE NO.	(17)
ROADS	
TRAILS	
RAILWAYS	
POWER LINES	
MARSH OR MUSKEG	
MINES	

*used only with summer resort locations or when space is limited

SCALE: 1 INCH = 40 CHAINS

FEET 0 1000 2000 4000 6000 8000

METRES 0 200 1000 (1 KM) 2000 (2 KM)

Ontario Ministry of Natural Resources — Land Management Branch

Mac 10/81

Date FEBRUARY 6th, 1981

Number G-164

RECEIVED
THUNDER BAY
MINING DIVISION
'89 JUN 21 PM 2 08

PIFHER TWP. - G-141

SANDRA TWP. - G-167

WALTERS TWP. - G-171

McCOMBER TWP. - G-166

TOWNSHIP

IRWIN

M.N.R. ADMINISTRATIVE DISTRICT

NIPIGON

MINING DIVISION & GERALDTON

THUNDER BAY

LAND TITLES / REGISTRY DIVISION

THUNDER BAY

LEGEND

PATENTED LAND	(P) or
PATENTED FOR SURFACE RIGHTS ONLY	
LEASE	(L)
LICENSE OF OCCUPATION	L.O.
CROWN LAND SALES	C.S.
LOCATED LAND	Loc.
CANCELLED	C.
MINING RIGHTS ONLY	M.R.O.
SURFACE RIGHTS ONLY	S.R.O.
HIGHWAY & ROUTE NO.	(17)
ROADS	
TRAILS	
RAILWAYS	
POWER LINES	
MARSH OR MUSKEG	
MINES	

*used only with summer resort locations or when space is limited

SCALE: 1 INCH = 40 CHAINS

FEET 0 1000 2000 4000 6000 8000

METRES 0 200 1000 (1 KM) 2000 (2 KM)

Ministry of Natural Resources — Land Management Branch

Ontario

Nov. 1, 1985

Date FEBRUARY 6th, 1981

Number **G-164**

RENCES

WN FROM DISPOSITION

GHTS M.R. - MINING RIGHTS

:R NO. DATE DISPOSITION FILE

PIFHER TWP. - G-141

SANDRA TWP. - G-167

WALTERS TWP. - G-171

McCOMBER TWP. - G-166

TOWNSHIP

IRWIN

M.N.R. ADMINISTRATIVE DISTRICT

NIPIGON

MINING DIVISION

THUNDER BAY

LAND TITLES / REGISTRY DIVISION

THUNDER BAY

THE INFORMATION THAT APPEARS ON THIS MAP HAS BEEN COMPILED FROM VARIOUS SOURCES, AND ACCURACY IS NOT GUARANTEED. THOSE WISHING TO STAKE MINING CLAIMS SHOULD CONSULT WITH THE MINING RECORDER, MINISTRY OF NORTHERN DEVELOPMENT AND MINES, FOR ADDITIONAL INFORMATION ON THE STATUS OF THE LANDS SHOWN HEREON.

LEGEND

PATENTED LAND	(P) or
PATENTED FOR SURFACE RIGHTS ONLY	
LEASE	(L)
LICENSE OF OCCUPATION	L.O.
CROWN LAND SALES	C.S.
LOCATED LAND	Loc.
CANCELLED	C.
MINING RIGHTS ONLY	M.R.O.
SURFACE RIGHTS ONLY	S.R.O.
HIGHWAY & ROUTE NO.	17
ROADS	
TRAILS	
RAILWAYS	
POWER LINES	
MARSH OR MUSKEG	
MINES	

*used only with summer resort locations or when space is limited

SCALE: 1 INCH = 40 CHAINS

FEET 0 1000 2000 4000 6000 80...

METRES 0 200 1000 (1 KM) 2000 (2 KM)

Ministry of Natural Resources — Land Management Branch

Ontario

March 3, 1992

Date FEBRUARY 6th, 1981

Number G-164

RECEIVED
THUNDER BAY
MINING DIVISION
'93 APR 27 AM 11 46

1760

IRWIN

NIPIGON PROVINCIAL FOREST

PORT ARTHUR MINING DIVISION

DISTRICT OF THUNDER BAY

Scale — 40 Chains = 1 Inch

North Ast.

PIFHER

SANDRA

WALTERS

Nunewaininikin

River

Twinfalls

McCambly Lake

Wagon Road to Sturgeon River Gold Mines

Patterl

Knox

Lake

Windigokan

Dead Lake

Spawn

Lake

Bearskin Lake

Talon Lake

Schnab Lake

Goospeck L.

Watson

McCOMBER

1963

M1760

PIFHER TWP. - G-141

SANDRA TWP. - G-167

WALTERS TWP. - G-171

McCOMBER TWP. - G-166

TOWNSHIP

IRWIN

M.N.R. ADMINISTRATIVE DISTRICT

NIPIGON

MINING DIVISION GERALDTON

THUNDER BAY

LAND TITLES / REGISTRY DIVISION

THUNDER BAY

THE INFORMATION THAT APPEARS ON THIS MAP HAS BEEN COMPILED FROM VARIOUS SOURCES, AND ACCURACY IS NOT GUARANTEED. THOSE WISHING TO STAKE MINING CLAIMS SHOULD CONSULT WITH THE MINING RECORDER, MINISTRY OF NORTHERN DEVELOPMENT AND MINES, FOR ADDITIONAL INFORMATION ON THE STATUS OF THE LANDS SHOWN HEREON.

RECEIVED
THUNDER BAY
MINING DIVISION
'90 MAY 17 AM 8 18

LEGEND

PATENTED LAND	(P) or *
PATENTED FOR SURFACE RIGHTS ONLY	*
LEASE	(L)
LICENSE OF OCCUPATION	L.O.
CROWN LAND SALES	C.S.
LOCATED LAND	Loc.
CANCELLED	C.
MINING RIGHTS ONLY	M.R.O.
SURFACE RIGHTS ONLY	S.R.O.
HIGHWAY & ROUTE NO.	(17)
ROADS	
TRAILS	
RAILWAYS	
POWER LINES	
MARSH OR MUSKEG	
MINES	

*used only with summer resort locations or when space is limited

SCALE: 1 INCH = 40 CHAINS

FEET 0 1000 2000 4000 6000 8000

METRES 0 200 1000 2000 (1 KM) (2 KM)

Ministry of Natural Resources — Land Management Branch

Ontario

Nov. 1, 1985

Date FEBRUARY 6th, 1981

Number G-164

REFERENCES

AREAS WITHDRAWN FROM DISPOSITION

S.R. - SURFACE RIGHTS M.R. - MINING RIGHTS

DESCRIPTION	ORDER NO.	DATE	DISPOSITION	FILE

PIFHER TWP. - G-141

SANDRA TWP. - G-167

WALTERS TWP. - G-171

McCOMBER TWP. - G-166

1194091

1194092

1194050

1183721

IRWIN

M.N.R. ADMINISTRATIVE DISTRICT

NIPIGON

M.N.R. DIVISION

THUNDER BAY

LAND TITLES / REGISTRY DIVISION

THUNDER BAY

THE INFORMATION THAT APPEARS ON THIS MAP HAS BEEN COMPILED FROM VARIOUS SOURCES, AND ACCURACY IS NOT GUARANTEED. THOSE WISHING TO STAKE MINING CLAIMS SHOULD CONSULT WITH THE MINING RECORDER, MINISTRY OF NORTHERN DEVELOPMENT AND MINES, FOR ADDITIONAL INFORMATION ON THE STATUS OF THE LANDS SHOWN HEREON.

'92 APR 1 AM 11 58

LEGEND

PATENTED LAND	P or
PATENTED FOR SURFACE RIGHTS ONLY	
LEASE	L
LICENSE OF OCCUPATION	L.O.
CROWN LAND SALE	C.S.
LOCATED LAND	Loc.
CANCELLED	C.
MINING RIGHTS ONLY	M.R.O.
SURFACE RIGHTS ONLY	S.R.O.
HIGHWAY & ROUTE No.	17
RIVER	
TRAIL	
RAILWAYS	
POWER LINES	
MARSH OR MUSKEG	
MINES	

*used only with numbered resort locations or when space is limited

SCALE: 1 INCH = 40 CHAINS

FEET 0 1000 2000 4000 6000 8000

METRES 0 200 1000 (1 KM) 2000 (2 KM)

Ontario Ministry of Natural Resources — Land Management Branch

March 3, 1992

Date FEBRUARY 6th, 1981

Number G-164

1760

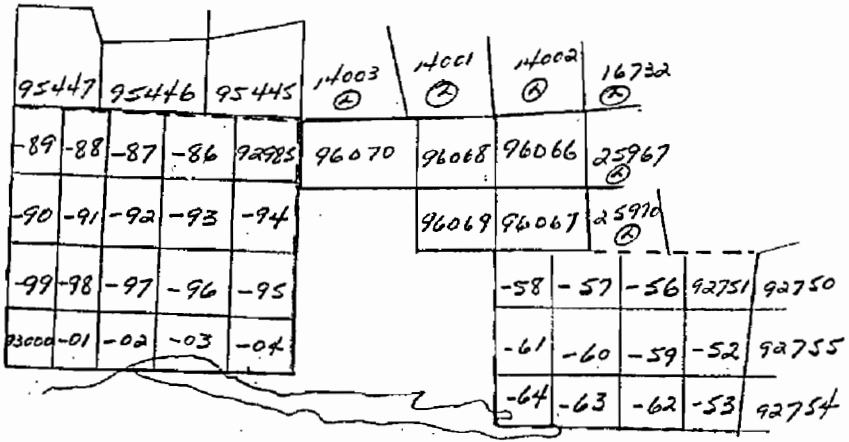

MAP AREA RE-ADJUSTED.

NEW RECORDINGS.

NOTES

PIFHER TWP. - G-141

SANDRA TWP. - G-167

WALTERS TWP. - G-171

McCOMBER TWP. - G-166

TOWNSHIP

IRWIN

M.N.R. ADMINISTRATIVE DISTRICT

NIPIGON

MINING DIVISION

THUNDER BAY

LAND TITLES / REGISTRY DIVISION

THUNDER BAY

THUNDER BAY MINING DIVISION
RECEIVED
OCT 23 2005
10:11:12

LEGEND

PATENTED LAND	P or
PATENTED FOR SURFACE RIGHTS ONLY	
LEASE	L
LICENSE OF OCCUPATION	L.O.
CROWN LAND SALES	C.S.
LOCATED LAND	Loc.
CANCELLED	C.
MINING RIGHTS ONLY	M.R.O.
SURFACE RIGHTS ONLY	S.R.O.
HIGHWAY & ROUTE NO.	17
ROADS	
TRAILS	
RAILWAYS	
POWER LINES	
MARSH OR MUSKEG	
MINES	

* used only with summer resort locations or when space is limited

SCALE: 1 INCH = 40 CHAINS

FEET 0 1000 2000 4000 6000 8000

METRES 0 200 1000 (1 KM) 2000 (2 KM)

Ontario Ministry of Natural Resources — Land Management Branch

Mac. 10/81

Date FEBRUARY 6th, 1981

Number **G-164**

FISHER TWP. - G-141

SANDRA TWP. - G-167

WALTERS TWP. - G-171

McCOMBER TWP. - G-166

TOWNSHIP

IRWIN

M.N.R. ADMINISTRATIVE DISTRICT

NIPIGON

MINING DIVISION ~~GERALDTON~~

THUNDER BAY

LAND TITLES / REGISTRY DIVISION

THUNDER BAY

RECEIVED
THUNDER BAY
MINING DIVISION
'89 SEP 11 PM 2 50

LEGEND

PATENTED LAND	(P) or *
PATENTED FOR SURFACE RIGHTS ONLY	*
LEASE	(L)
LICENSE OF OCCUPATION	L.O.
CROWN LAND SALES	C.S.
LOCATED LAND	Loc.
CANCELLED	C.
MINING RIGHTS ONLY	M.R.O.
SURFACE RIGHTS ONLY	S.R.O.
HIGHWAY & ROUTE NO.	(17)
ROADS	
TRAILS	
RAILWAYS	
POWER LINES	
MARSH OR MUSKEG	
MINES	

*used only with summer resort locations or when space is limited

SCALE: 1 INCH = 40 CHAINS

FEET 0 1000 2000 4000 6000 8000

METRES 0 200 1000 (1 KM) 2000 (2 KM)

Ministry of Natural Resources — Land Management Branch

Ontario

Date FEBRUARY 6th, 1981

Number **G-164**

ERENCES

HDRAWN FROM DISPOSITION

ACE RIGHTS M.R. - MINING RIGHTS

ORDER NO.	DATE	DISPOSITION	FILE

PIFHER TWP. - G-141

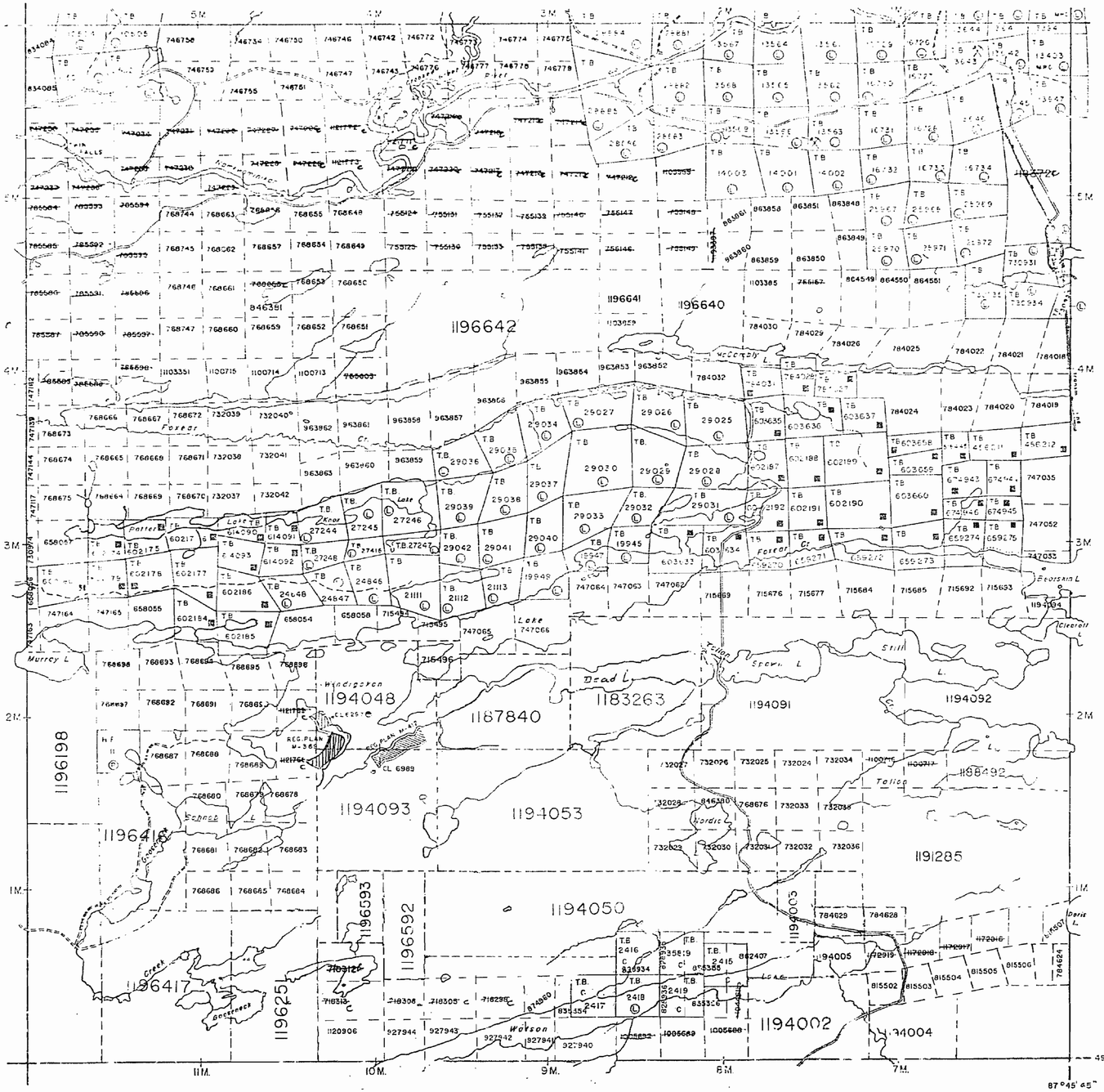

TOWNSHIP

IRWIN

M.N.R. ADMINISTRATIVE DISTRICT

NIPIGON

MINING DIVISION

THUNDER BAY

LAND TITLES / REGISTRY DIVISION

THUNDER BAY

THE INFORMATION THAT APPEARS ON THIS MAP HAS BEEN COMPILED FROM VARIOUS SOURCES, AND ACCURACY IS NOT GUARANTEED. THOSE WISHING TO STAKE MINING CLAIMS SHOULD CONSULT WITH THE MINING RECORDER, MINISTRY OF NORTHERN DEVELOPMENT AND MINES, FOR ADDITIONAL INFORMATION ON THE STATUS OF THE LANDS SHOWN HEREON

LEGEND

PATENTED LAND
PATENTED FOR SURFACE RIGHTS ONLY
LEASE
LICENSE OF OCCUPATION
CROWN LAND SALE
LOCATED LAND
CANCELLED
MINING RIGHTS ONLY
SURFACE RIGHTS ONLY
HIGHWAY & ROUTE NO.
ROADS
TRAILS
RAILWAYS
POWER LINES
MARSH OR MUSKEG
MINES

*used only with summer resort locations or when space is limited

SCALE: 1 INCH = 40 CHAINS

FEET 0 1000 2000 4000 6000 8000

METRES 0 200 1000 (1 KM) 2000 (2 KM)

Ministry of Natural Resources
Land Management Branch
Ontario

March 3, 1992

Date FEBRUARY 6th, 1981

Number G-164

93 OCT 15 AM 11 50

1760

IRWIN

NIPIGON PROVINCIAL FOREST

PORT ARTHUR MINING DIVISION

DISTRICT OF THUNDER BAY

Scale:—40 Chains = 1 Inch

North Adj.

PIFHER

SANDRA

WATERS

Vanewaninukin

Kinoje L.

Patter L.

Lake

Bearskin Lake

Ndigokau

Dead Lake

Spawn L.

Still Lake

Tallon Lake

McCumbly Lake

Schnab Lake

Goosneck L.

Watson

Lake

400 Reserve to the Dept. of L. & F. shown thus:

McCOMBER

1959

m1760

1760

IRWIN TWP.

REFERENCES

AREAS WITHDRAWN FROM DISPOSITION

M.R.O. - MINING RIGHTS ONLY
S.R.O. - SURFACE RIGHTS ONLY
M.+S. - MINING AND SURFACE RIGHTS

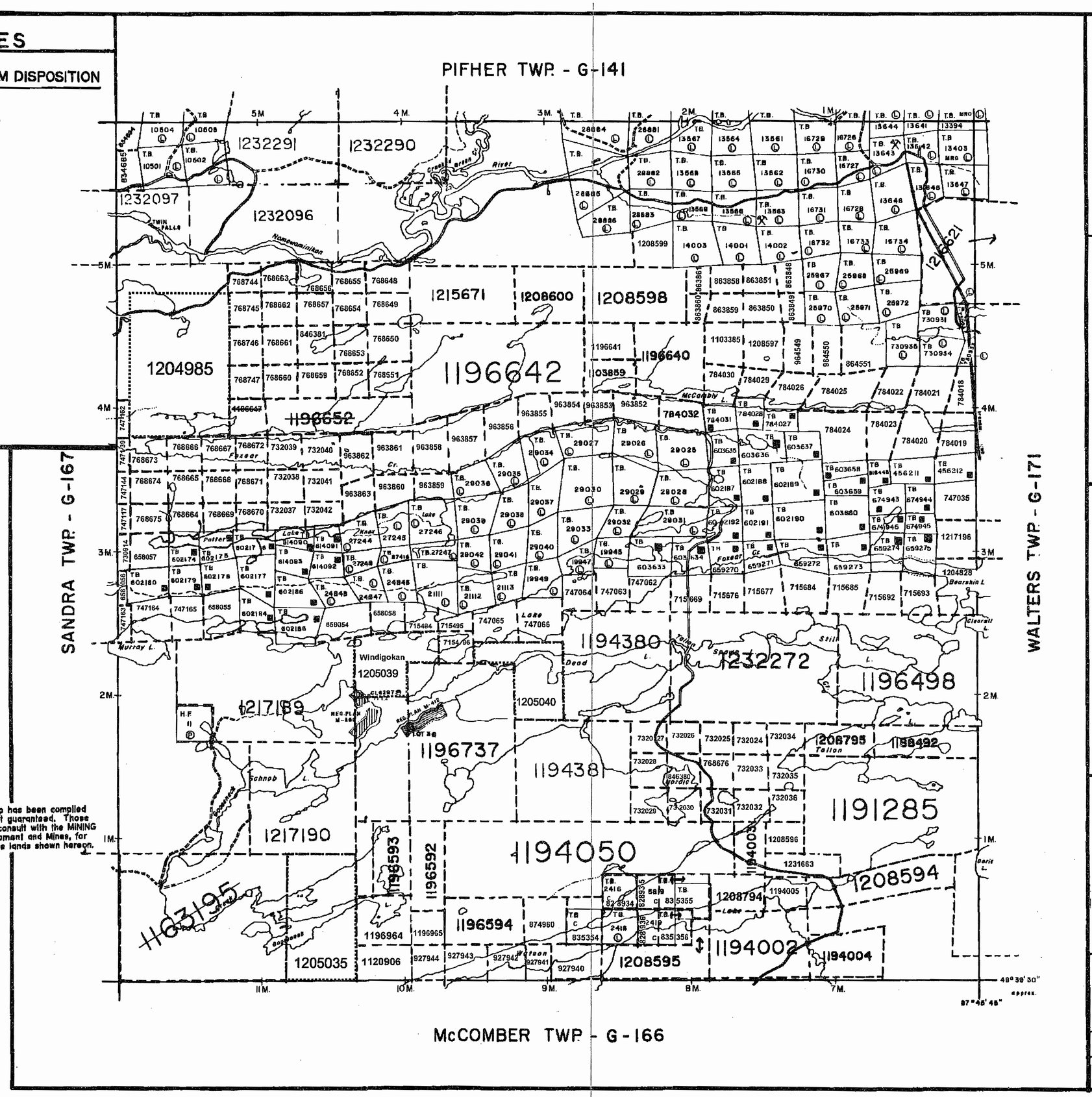

NOTICE-
The information that appears on this map has been compiled from various sources and accuracy is not guaranteed. Those wishing to stake MINING CLAIMS should consult with the MINING RECORDER, Ministry of Northern Development and Mines, for additional information on the status of the lands shown hereon.

TOWNSHIP

IRWIN

M.N.R. ADMINISTRATIVE DISTRICT

NIPIGON

MINING DIVISION

THUNDER BAY

LAND TITLES / REGISTRY DIVISION

THUNDER BAY

LEGEND

PATENTED LAND	Ⓟ or ●*
PATENTED FOR SURFACE RIGHTS ONLY	●*
LEASE	■ or Ⓛ
LICENSE OF OCCUPATION	L.O.
CROWN LAND SALES	C.S.
LOCATED LAND	Loc.
CANCELLED	C.
MINING RIGHTS ONLY	M.R.O.
SURFACE RIGHTS ONLY	S.R.O.
HIGHWAY & ROUTE NO.	17
ROADS	
TRAILS	
RAILWAYS	
POWER LINES	
MARSH OR MUSKEG	
MINES	

*used only with summer resort locations or when space is limited

SCALE: 1 INCH = 40 CHAINS

FEET 0 1000 2000 4000 6000 8000

METRES 0 200 1000 (1 KM) 2000 (2 KM)

Ontario

Ministry of Natural Resources

Land Management Branch

Date FEBRUARY 6th, 1981

In Service Jan. 12/96 (LA)

Number **G-164**

PIFHER TWP. - G-141

SANDRA TWP. - G-167

WALTERS TWP. - G-171

McCOMBER TWP. - G-166

TOWNSHIP

IRWIN

M.N.R ADMINISTRATIVE DISTRICT

NIPIGON

MINING DIVISION & GERALDTON

THUNDER BAY

LAND TITLES / REGISTRY DIVISION

THUNDER BAY

RECEIVED
THUNDER BAY
MINING DIVISION
'89 APR 18 AM 10 28

LEGEND

PATENTED LAND	(P) or
PATENTED FOR SURFACE RIGHTS ONLY	
LEASE	(L)
LICENSE OF OCCUPATION	L.O.
CROWN LAND SALES	C.S.
LOCATED LAND	Loc.
CANCELLED	C.
MINING RIGHTS ONLY	M.R.O.
SURFACE RIGHTS ONLY	S.R.O.
HIGHWAY & ROUTE NO.	(17)
ROADS	
TRAILS	
RAILWAYS	
POWER LINES	
MARSH OR MUSKEG	
MINES	

*used only with summer resort locations or when space is limited

SCALE: 1 INCH = 40 CHAINS

FEET 0 1000 2000 4000 6000 8000

METRES 0 200 1000 (1 KM) 2000 (2 KM)

Ministry of Natural Resources — Land Management Branch

Ontario

Nov. 1, 1985

Date FEBRUARY 6th, 1981

Number **G-164**

ERENCES

HDRAWN FROM DISPOSITION

ACE RIGHTS M.R. - MINING RIGHTS

ORDER NO. DATE DISPOSITION FILE

PIFHER TWP. - G-141

SANDRA TWP. - G-167

WALTERS TWP. - G-171

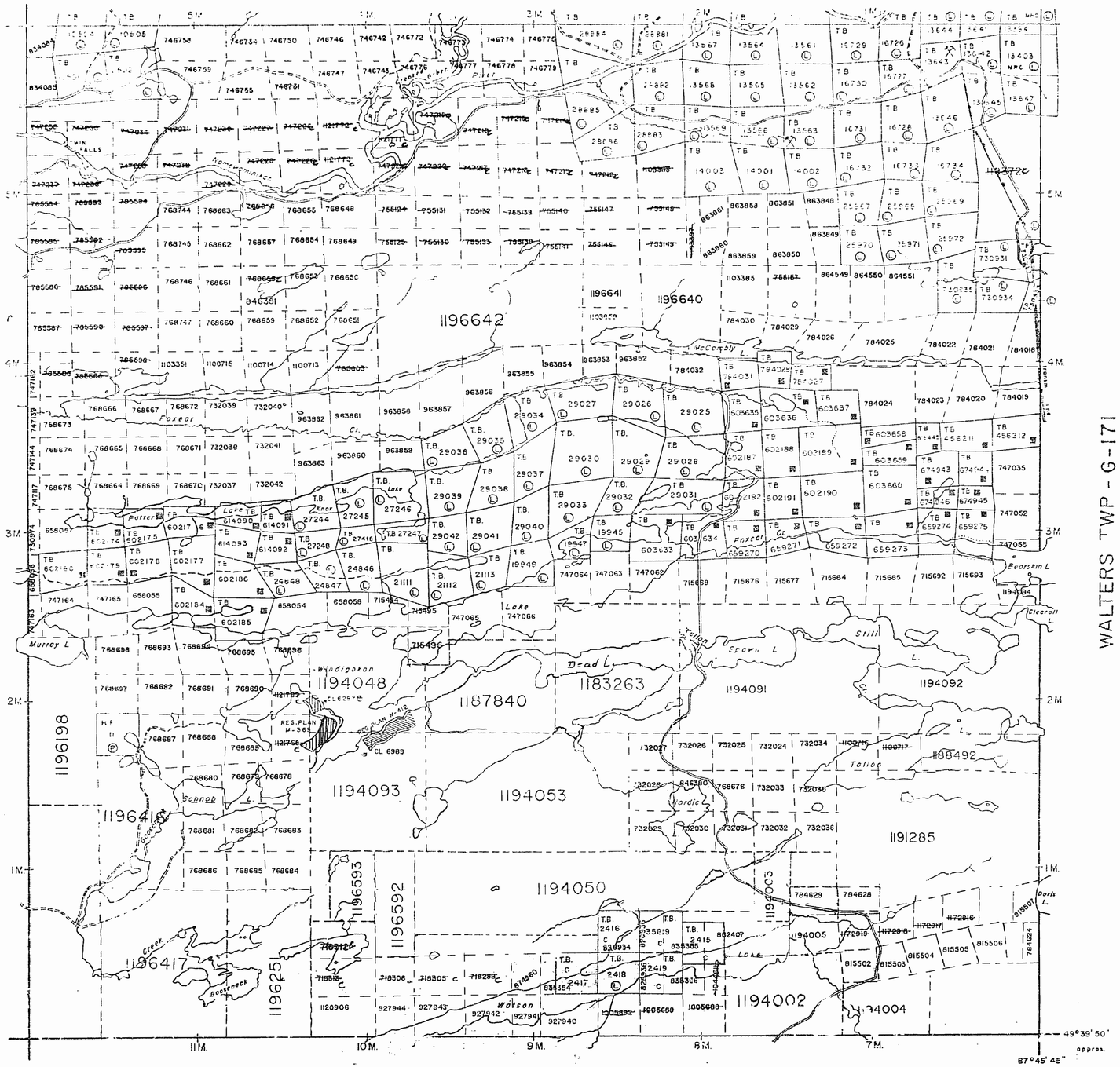

McCOMBER TWP. - G-166

TOWNSHIP

IRWIN

M.N.R. ADMINISTRATIVE DISTRICT

NIPIGON

MINING DIVISION

THUNDER BAY

LAND TITLES / REGISTRY DIVISION

THUNDER BAY

THE INFORMATION THAT APPEARS ON THIS MAP HAS BEEN COMPILED FROM VARIOUS SOURCES, AND ACCURACY IS NOT GUARANTEED. THOSE WISHING TO STAKE MINING CLAIMS SHOULD CONSULT WITH THE MINING RECORDER, MINISTRY OF NORTHERN DEVELOPMENT AND MINES, FOR ADDITIONAL INFORMATION ON THE STATUS OF THE LANDS SHOWN HEREON.

LEGEND

- PATENTED LAND
- PATENTED FOR SURFACE RIGHTS ONLY
- LEASE
- LICENSE OF OCCUPATION
- CROWN LAND SALE
- LOCATED LAND
- CANCELLED
- MINING RIGHTS ONLY
- SURFACE RIGHTS ONLY
- HIGHWAY & ROUTE NO.
- ROADS
- TRAILS
- RAILWAYS
- POWER LINES
- MARSH OR MUSKEG
- MINES

*used only with summer resort locations or when space is limited

SCALE: 1 INCH = 40 CHAINS

FEET 0 1000 2000 4000 6000

METRES 0 200 1000 (1 KM) 2000 (2 KM)

Ontario Ministry of Natural Resources — Land Management Branch

March 3, 1992

Date FEBRUARY 6th, 1981

Number G-164

'93 OCT 15 AM 11 50

1760

IRWIN

NIPIGON PROVINCIAL FOREST

PORT ARTHUR MINING DIVISION

DISTRICT OF THUNDER BAY

Scale:—40 Chains = 1 Inch

North Ast.

PIFHER

SANDRA

WALTERS

Namewamintikin River

McCambly Lake

Knox Lake

Patterl

Windigokan Lake

Dead Lake

Spawn Lake

Still Lake

Tallon Lake

Bearskin Lake

Schnell Lake

Goosneck L.

Watson Lake

Wagon Road to Sturgeon River Gold Mine

400' Reserve to the Dept. of L. & F. shown thus:

McCOMBER

1953

1760

IRWIN Twp. T.B.137

PIFHER TWP. - G-141

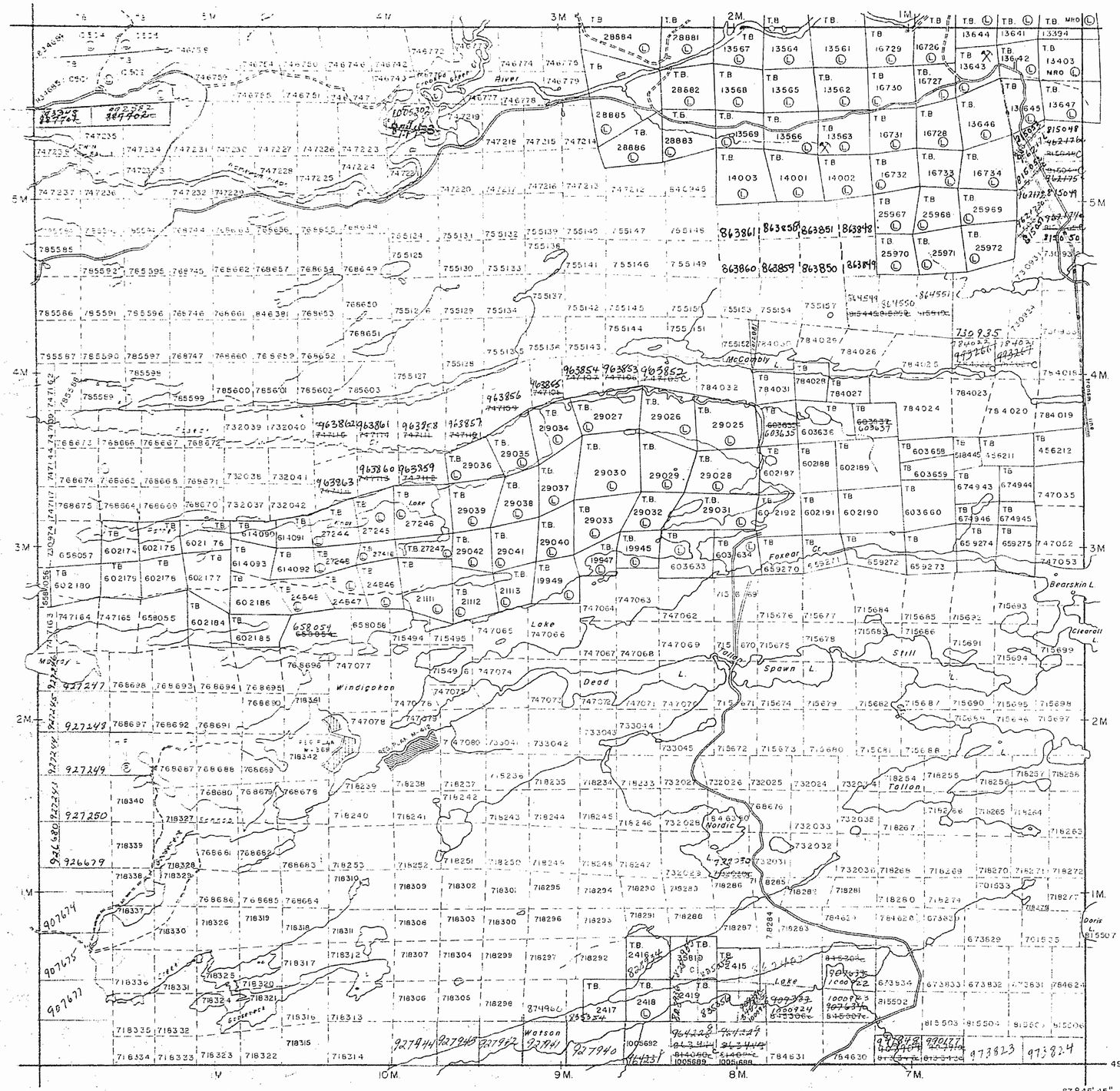

McCOMBER TWP. - G-166

SANDRA TWP. - G-167

WALTERS TWP. - G-171

TOWNSHIP

IRWIN

M.N.R ADMINISTRATIVE DISTRICT

NIPIGON

MINING DIVISION ~~GERALDTON~~

THUNDER BAY

LAND TITLES / REGISTRY DIVISION

THUNDER BAY

RECEIVED
THUNDER BAY
MINING DIVISION
88 MAY 25 PM 4 45

RECEIVED
THUNDER BAY
MINING DIVISION
88 MAY 25 PM 4 45

LEGEND

PATENTED LAND	(P) or (P)*
PATENTED FOR SURFACE RIGHTS ONLY	(S)*
LEASE	(L)
LICENSE OF OCCUPATION	L.O.
CROWN LAND SALES	C.S.
LOCATED LAND	Loc.
CANCELLED	C.
MINING RIGHTS ONLY	M.R.O.
SURFACE RIGHTS ONLY	S.R.O.
HIGHWAY & ROUTE NO.	17
ROADS	
TRAILS	
RAILWAYS	
POWER LINES	
MARSH OR MUSKEG	
MINES	

*used only with summer resort locations or when space is limited

SCALE: 1 INCH = 40 CHAINS

FEET 0 1000 2000 4000 6000 8000

METRES 0 200 1000 (1 KM) 2000 (2 KM)

Ministry of Natural Resources — Land Management Branch

Ontario

NOV 1 1985

Date FEBRUARY 6th, 1981

Number **G-164**

1760

M.1760

IRWIN

NIPIGON PROVINCIAL FOREST

THUNDER BAY MINING DIVISION

DISTRICT OF THUNDER BAY

Scale — 40 Chains = 1 Inch

North Ast.

PIFHER

SANDRA

WALTERS

Twinfalls

Nunewaminikin

Patterl

Knox L.

Windigokan Dead Lake

Schnab Lake

Goosneck L.

Wagon Road to Sturgeon River Gold Mine

McCambly Lake

Bearskin Lake

Still Lake

Tallon Lake

Spawn L.

Lake

River

5M.

4M.

3M.

2M.

1M.

6M.

7M.

T.B. 10504 | T.B. 10505 | T.B. 10501 | T.B. 10502

305156 | 305155 | 305147 | 305146 | 287777 | 287776 | 287767

T.B. 28884 | 28881 | 28885 | 28882 | 28886 | 28883

T.B. 13567 | 13564 | 13561 | 16729 | 16726 | 13644 | 13641 | 13394 | 13642 | 13403 | 13643 | 13647 | 13645 | 13646 | 13567 | 13566 | 13563 | 16731 | 16728 | 13675 | 3674 | 13678

T.B. 13568 | 13565 | 13562 | 16730 | 16727

T.B. 14003 | 14001 | 14002 | 16732 | 16733 | 16734 | 25967 | 25968 | 25969 | 25970 | 25971 | 25972

302072 | 302071 | 302068 | 302073 | 302070 | 302069

T.B. 15001 | 302109 | T.B. 15000 | 302111 | 4999 | T.B. 4998

T.B. 29034 | 29035 | 29036 | 29027 | 29026 | 29025 | 29030 | 29029 | 29028 | 29037 | 29038 | 29039 | 29040 | 29041 | 29042 | 29033 | 29032 | 29031

T.B. 13769 | 13766 | 27244 | 27245 | 27246 | 13770 | 13767 | 27248 | 27416 | 27247 | 24818 | 24817 | 24846 | 21111 | 21112 | 21113 | 19945 | 19947 | 19948

T.B. 15240 | 15239 | 15238 | 15241 | 15242 | 15243

301996 | 301973 | 301974 | 301977 | 301978 | 301997 | 301972 | 301975 | 301976 | 301979 | 301980 | 301992 | 301994 | 301993 | 301985

HF.13 | HF.12 | HF.18 | HF.19 | HF.22 | HF.24 | HF.25 | HF.27 | HF.28 | HF.30 | HF.31 | HF.14 | HF.11 | HF.10 | HF.15 | T.B. 15980 | HF.20 | HF.23 | HF.26 | HF.29

T.B. 15503 | 15497 | 15492 | 15490 | 15486 | 15485 | 15484 | 15504 | 15499 | 15498 | 15491 | 15489 | 15488 | 15487 | 15505 | 15261 | 15259 | 15502 | 15500 | 15501 | 15250 | 15262 | 15263 | 15254

T.B. 3071 | 3073 | 3072 | 3074 | 3066 | 3067 | 3110 | 3109 | 3108 | 2416 | 35819 | 2415 | 2414 | 2413 | 2417 | 2418 | 2419 | 21028 | 21027 | 21025 | 21026 | 21023 | 21024 | 21029 | 21019 | 21016 | 21015

HF.35

M.1760

PIFHER TWP. - G-141

SANDRA TWP. - G-167

WALTERS TWP. - G-171

McCOMBER TWP. - G-166

TOWNSHIP

IRWIN

M.N.R. ADMINISTRATIVE DISTRICT

NIPIGON

MINING DIVISION & GERALDTON

THUNDER BAY

LAND TITLES / REGISTRY DIVISION

THUNDER BAY

RECEIVED
THUNDER BAY
MINING LANDS SECTION
'88 JUN 27 AM 9 05

LEGEND

PATENTED LAND	(P) or
PATENTED FOR SURFACE RIGHTS ONLY	
LEASE	(L)
LICENSE OF OCCUPATION	L.O.
CROWN LAND SALES	C.S.
LOCATED LAND	Loc.
CANCELLED	C.
MINING RIGHTS ONLY	M.R.O.
SURFACE RIGHTS ONLY	S.R.O.
HIGHWAY & ROUTE NO.	17
ROADS	
TRAILS	
RAILWAYS	
POWER LINES	
MARSH OR MUSKEG	
MINES	

*used only with summer resort locations or when space is limited

SCALE: 1 INCH = 40 CHAINS

FEET 0 1000 2000 4000 6000 8000

METRES 0 200 1000 (1 KM) 2000 (2 KM)

Ministry of Natural Resources — Land Management Branch

Ontario

Date FEBRUARY 6th, 1981

Number **G-164**

Nov 1, 1985

1760

PIFHER TWP. - M.1863

SANDRA TWP. - M.1880

WALTERS TWP. - M.1917

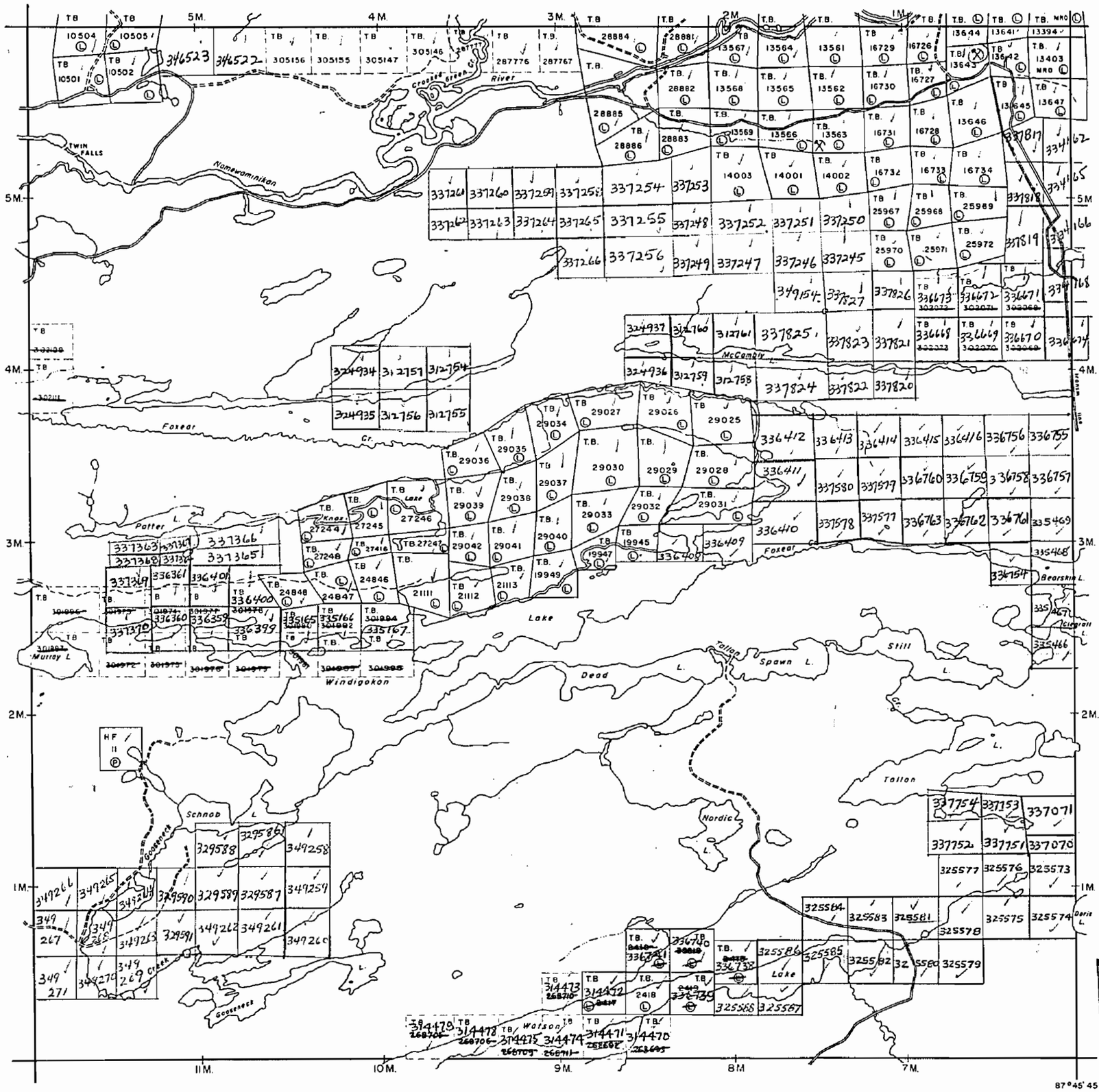
5M.
4M.
3M.
2M.
1M.
11M.
10M.
9M.
8M.
7M.
Crooked Green Cr.
River
Twin Falls
Namewaminikan
McCamby L.
Foxeat Cr.
Potter L.
Knox L.
Lake
Windigokan
Murray L.
Dead L.
Tallon
Spawn L.
Still L.
Bearskin L.
Schnob L.
Goosenech
Nordic L.
Tallon L.
Lake
Watson
Foxeat
346523
346522
337254
337253
337255
337256
337825
337824
337823
337822
337821
337820
336411
336412
336413
336414
336415
336416
336409
336410
337578
337577
336763
336762
336761
335469
335468
335466
337754
337753
337071
337752
337751
337070
325577
325576
325573
325574
325575
325578
325579
325580
325581
325583
325584
325585
325586
325587
325588
325589
325590
325591
349258
349259
349260
349261
349262
349263
349264
349265
349266
349267
349268
349269
349270
349271
324934
324935
324936
324937
312754
312755
312756
312757
312758
312759
312760
312761
337363
337364
337365
337366
337367
337368
336361
336400
336359
336399
335165
335166
335167
335169
335170
335171
335172
335173
335174
335175
335176
335177
335178
335179
335180
335181
335182
335183
335184
335185
335186
335187
335188
335189
335190
335191
335192
335193
335194
335195
335196
335197
335198
335199
335200
335201
335202
335203
335204
335205
335206
335207
335208

FIFHER TWP. - G-141

SANDRA TWP. - G-167

WALTERS TWP. - G-171

McCOMBER TWP. - G-166

TOWNSHIP

IRWIN

M.N.R ADMINISTRATIVE DISTRICT

NIPIGON

MINING DIVISION & GERALDTON

THUNDER BAY

LAND TITLES / REGISTRY DIVISION

THUNDER BAY

RECEIVED
THUNDER BAY
MAY 6 PM 4 48
'88

LEGEND

PATENTED LAND	(P) or
PATENTED FOR SURFACE RIGHTS ONLY	
LEASE	(L)
LICENSE OF OCCUPATION	L.O.
CROWN LAND SALES	C.S.
LOCATED LAND	Loc.
CANCELLED	C.
MINING RIGHTS ONLY	M.R.O.
SURFACE RIGHTS ONLY	S.R.O.
HIGHWAY & ROUTE NO.	(17)
ROADS	
TRAILS	
RAILWAYS	
POWER LINES	
MARSH OR MUSKEG	
MINES	

*used only with summer resort locations or when space is limited

SCALE: 1 INCH = 40 CHAINS

FEET 0 1000 2000 4000 6000 8000

METRES 0 200 1000 (1 KM) 2000 (2 KM)

Ministry of Natural Resources — Land Management Branch

Ontario

Nov. 1985

Date FEBRUARY 6th, 1981

Number G-164

1760

I R W I N

PORT ARTHUR MINING DIVISION

Scale. 40 Chains = 1 inch

PIFHER

SANDRA

WALTERS

Twin Falls

Namewamikan River

Knox Lake

Old Trail

Windigokan Lake

Dead Lake

Spawn L.

Still Lake

Bearskin Lake

Camp Lake

Wat 582 Lake

NO LAND

HF 22 | North Part | North Part | North Part | North Part | North Part | North Part

HF 18 | H.F. 19 | HF 20 | HF 23 | South Pt. | South Pt. | South Pt. | South Pt. | South Pt.

HF 13 | HF 12 | HF 14 | HF 11 | H.F. 10 | HF 15 | HF 24 | H.F. 25 | H.F. 27 | H.F. 28 | H.F. 30 | H.F. 31 | H.F. 26 | H.F. 29 | HF 35

IRWIN McCOMBER 1944

PIFHER TWP - G-141

SANDRA TWP. - G-167

WALTERS TWP. - G-171

McCOMBER TWP - G-166

TOWNSHIP

IRWIN

M.N.R. ADMINISTRATIVE DISTRICT

NIPIGON

MINING DIVISION & GERALDTON

THUNDER BAY

LAND TITLES / REGISTRY DIVISION

THUNDER BAY

'89 AUR 10 '89 MAR 14 -- 0911 16

LEGEND

PATENTED LAND	Ⓟ or ◔*
PATENTED FOR SURFACE RIGHTS ONLY	◔*
LEASE	Ⓛ
LICENSE OF OCCUPATION	L.O.
CROWN LAND SALES	C.S.
LOCATED LAND	Loc.
CANCELLED	C.
MINING RIGHTS ONLY	M.R.O.
SURFACE RIGHTS ONLY	S.R.O.
HIGHWAY & ROUTE NO.	(17)
ROADS	
TRAILS	
RAILWAYS	
POWER LINES	
MARSH OR MUSKEG	
MINES	

*used only with summer resort locations or when space is limited

SCALE: 1 INCH = 40 CHAINS

FEET 0 1000 2000 4000 6000 8000

METRES 0 200 1000 (1 KM) 2000 (2 KM)

Ministry of Natural Resources — Land Management Branch

Ontario

Date FEBRUARY 6th, 1981

Number **G-164**

1760

RECEIVED
MAY 11 1949
MINING DIVISION

IRWIN

NIPIGON PROVINCIAL FOREST

PORT ARTHUR MINING DIVISION

DISTRICT OF THUNDER BAY

Scale – 40 Chains = 1 Inch

North Ast.

PIFHER

SANDRA

WALTERS

Twin Falls

Nemewamunkin River

Old Trail

Knox L.

Windigokan Lake

Dead L.

Spawn L.

Still Lake

Bearskin Lake

McCambly Lake

Tallon Lake

Goosneck L.

Watson L.

Lake

1M

2M

3M

4M

5M

6M

7M

8M

9M

10M

11M

McCOMBER 1949

137

RECEIVED
MAY 11 1949
MINING DIVISION

PIFHER TWP. - G-141

SANDRA TWP. - G-167

WALTERS TWP. - G-171

McCOMBER TWP. - G-166

TOWNSHIP

IRWIN

M.N.R. ADMINISTRATIVE DISTRICT

NIPIGON

MINING DIVISION & GERALDTON

THUNDER BAY

LAND TITLES / REGISTRY DIVISION

THUNDER BAY

RECEIVED
THUNDER BAY
DEC
'83 AUG 29 AM 9 15

LEGEND

PATENTED LAND	Ⓟ or
PATENTED FOR SURFACE RIGHTS ONLY	
LEASE	Ⓛ
LICENSE OF OCCUPATION	L.O.
CROWN LAND SALES	C.S.
LOCATED LAND	Loc.
CANCELLED	C.
MINING RIGHTS ONLY	M.R.O.
SURFACE RIGHTS ONLY	S.R.O.
HIGHWAY & ROUTE NO.	17
ROADS	
TRAILS	
RAILWAYS	
POWER LINES	
MARSH OR MUSKEG	
MINES	

*used only with summer resort locations or when space is limited

SCALE: 1 INCH = 40 CHAINS

FEET 0 1000 2000 4000 6000 8000

METRES 0 200 1000 (1 KM) 2000 (2 KM)

Ministry of Natural Resources — Land Management Brunch

Ontario

Nov 1, 1985

Date FEBRUARY 6th, 1981

Number **G-164**

1760

PIFHER TWP. - M.1863

SANDRA TWP. - M.1880

WALTERS TWP. - M.1917

McCOMBER TWP. - M.1802

NOTES

400' surface rights reservation along the shores of all lakes and rivers.

LEGEND

PATENTED LAND	Ⓟ or
PATENTED FOR SURFACE RIGHTS ONLY	
LEASE	Ⓛ
LICENSE OF OCCUPATION	L.O.
CROWN LAND SALES	C.S.
LOCATED LAND	Loc.
CANCELLED	C.
MINING RIGHTS ONLY	M.R.O.
SURFACE RIGHTS ONLY	S.R.O.
HIGHWAY & ROUTE NO.	17
ROADS	
TRAILS	
RAILWAYS	
POWER LINES	
MARSH OR MUSKEG	
MINES	

*used only with summer resort locations or when space is limited

TOWNSHIP OF

IRWIN

DISTRICT OF
THUNDER BAY

THUNDER BAY
MINING DIVISION

SCALE : 1 INCH = 40 CHAINS (1/2 MILE)

DR. b.k.

DATE June 1971

PLAN NO. M.1760

ONTARIO
DEPARTMENT OF MINES
AND NORTHERN AFFAIRS

1973

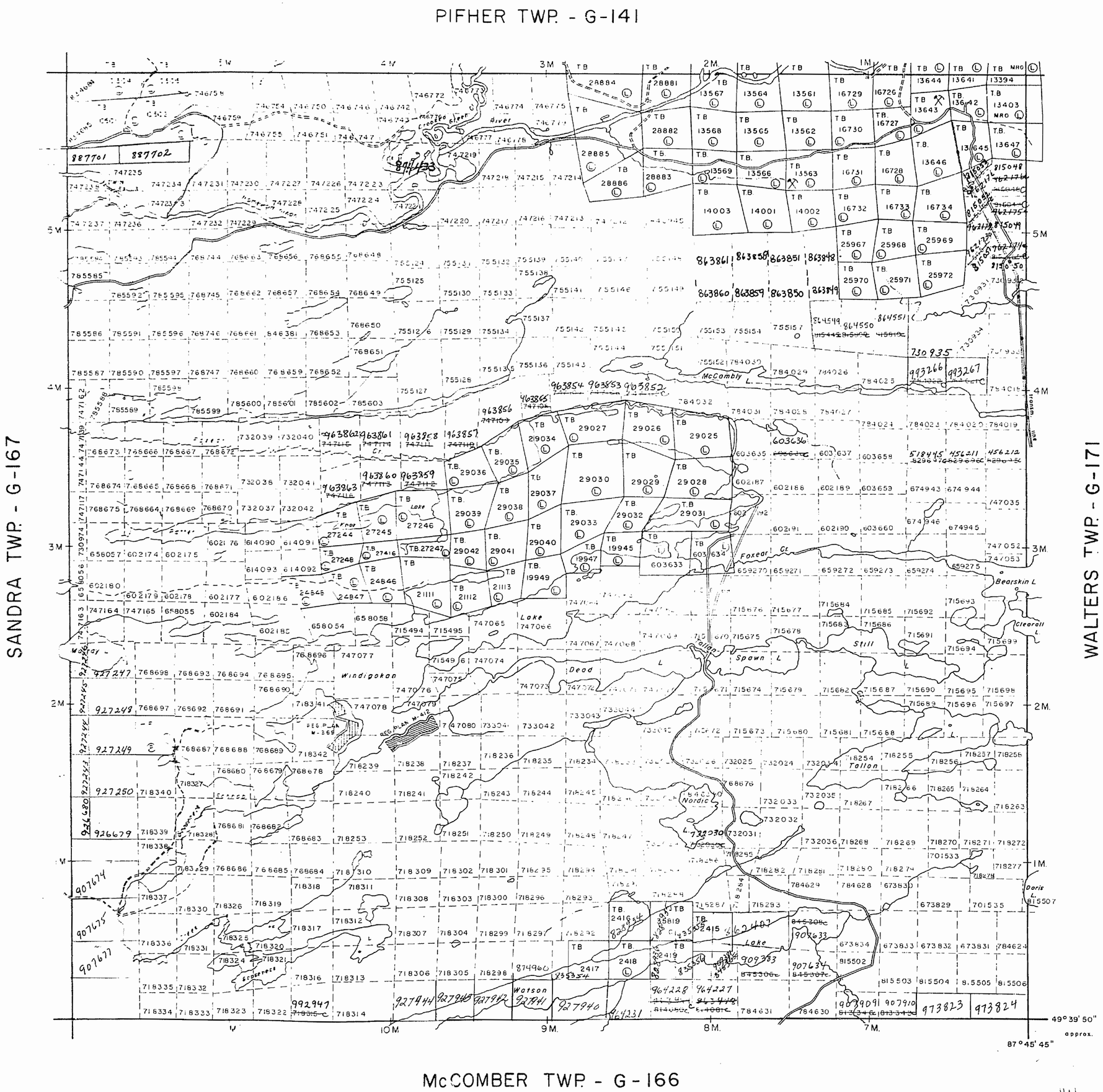

TOWNSHIP

IRWIN

M.N.R ADMINISTRATIVE DISTRICT

NIPIGON

MINING DIVISION & GERALDTON

THUNDER BAY

LAND TITLES / REGISTRY DIVISION

THUNDER BAY

LEGEND

PATENTED LAND	Ⓟ or ●
PATENTED FOR SURFACE RIGHTS ONLY	◓
LEASE	Ⓛ
LICENSE OF OCCUPATION	L.O.
CROWN LAND SALES	C.S.
LOCATED LAND	Loc.
CANCELLED	C.
MINING RIGHTS ONLY	M.R.O.
SURFACE RIGHTS ONLY	S.R.O.
HIGHWAY & ROUTE NO.	17
ROADS	
TRAILS	
RAILWAYS	
POWER LINES	
MARSH OR MUSKEG	
MINES	

*used only with summer resort locations or when space is limited

SCALE: 1 INCH = 40 CHAINS

FEET 0 1000 2000 4000 6000 8000

METRES 0 200 1000 (1 KM) 2000 (2 KM)

Ministry of Natural Resources — Land Management Branch

Ontario

Nov. 1, 1985

Date FEBRUARY 6th, 1981

Number G-164

1760

PIFHER TWP. - M.1863

SANDRA TWP. - M.1880

WALTERS TWP. - M.1917

McCOMBER TWP. - M.1802

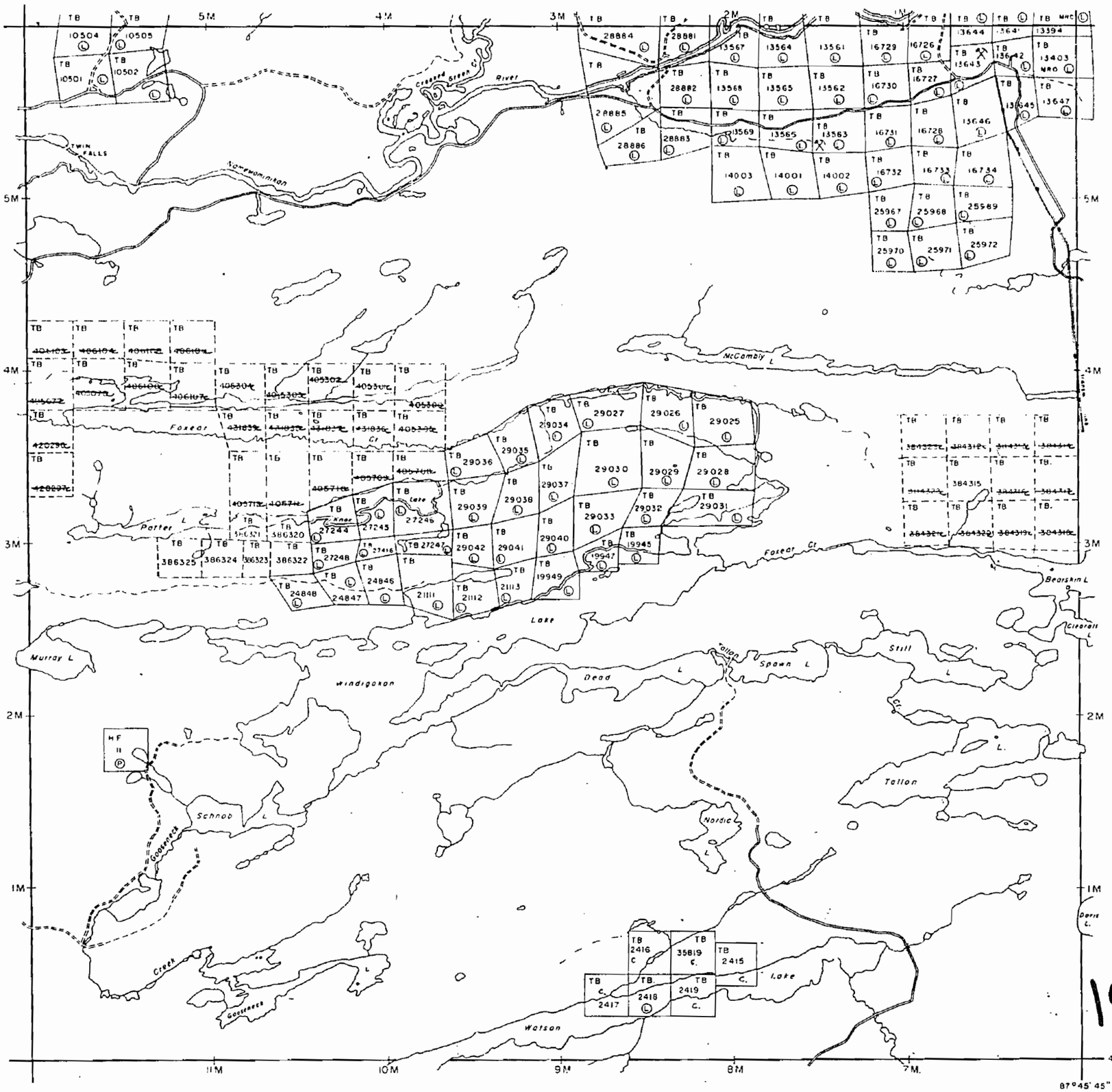

NOTES

400' surface rights reservation along the shores of all lakes and rivers
January 25, 1911

LEGEND

PATENTED LAND	P or
PATENTED FOR SURFACE RIGHTS ONLY	
LEASE	L
LICENSE OF OCCUPATION	L.O.
CROWN LAND SALES	C.S.
LOCATED LAND	Loc.
CANCELLED	C.
MINING RIGHTS ONLY	M.R.O.
SURFACE RIGHTS ONLY	S.R.O.
HIGHWAY & ROUTE NO.	17
ROADS	
TRAILS	
RAILWAYS	
POWER LINES	
MARSH OR MUSKEG	
MINES	

*used only with summer resort locations or when space is limited

TOWNSHIP OF

IRWIN

DISTRICT OF
THUNDER BAY

THUNDER BAY
MINING DIVISION

SCALE : 1 INCH = 40 CHAINS (1/2 MILE)

DR DK	PLAN NO. M.1760
DATE June 1971	

1977

NIPIGON DISTRICT ONTARIO

MINISTRY OF NATURAL RESOURCES

SURVEYS AND MAPPING BRANCH

PIFHER TWP - G-141

SANDRA TWP. - G-167

WALTERS TWP. - G-171

McCOMBER TWP - G-166

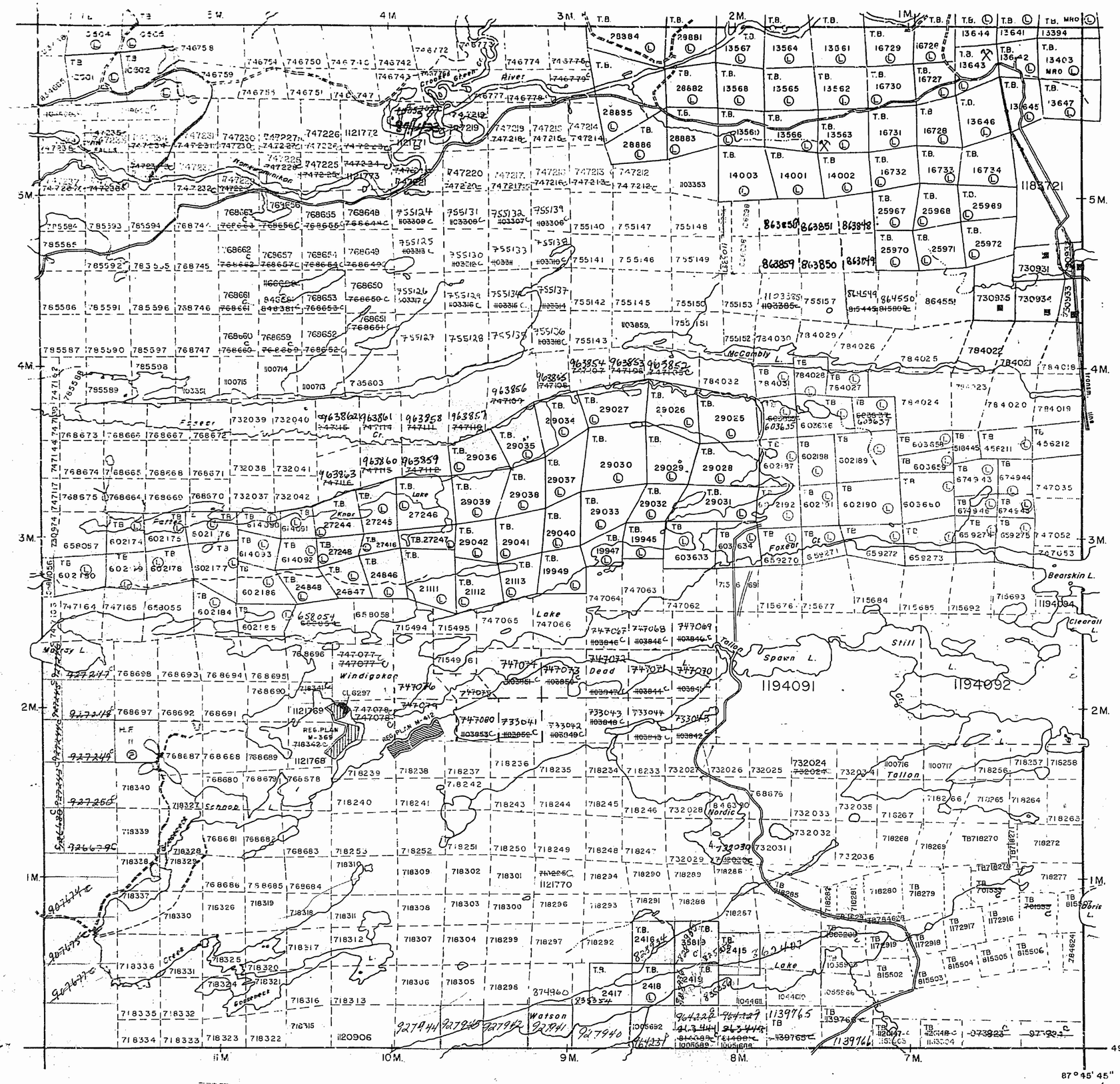
5M.
4M.
3M.
2M.
1M.
Ferber
Fatso
Knox
Lake
Foxbar
Bearskin L.
Clearoil L.
Still L.
Spawn L.
Tallon
Dead
Windigokan
McCambly L.
Nordic
Watson
Lake
Creek
Ironton
Boris L.
Esquenoc
Senoor
Sandra L.
Mosby L.
Foxbar
Tallon
Ironton
Boris L.
Esquenoc
Senoor
Sandra L.
Mosby L.
Windigokan
Dead
Spawn L.
Still L.
Bearskin L.
Clearoil L.
Foxbar
Knox
Ferber
McCambly L.
Nordic
Watson
Lake
Creek

1760

PIFHER TWP. - M.1863

SANDRA TWP. - M.1880

WALTERS TWP. - M.1917

McCOMBER TWP. - M.1802

NOTES

400' surface rights reservation along the shores of all lakes and rivers.

DATE OF ISSUE
OCT 21 1974

LEGEND

PATENTED LAND	(P) or
PATENTED FOR SURFACE RIGHTS ONLY	
LEASE	(L)
LICENSE OF OCCUPATION	L.O.
CROWN LAND SALES	C.S.
LOCATED LAND	Loc.
CANCELLED	C.
MINING RIGHTS ONLY	M.R.O.
SURFACE RIGHTS ONLY	S.R.O.
HIGHWAY & ROUTE NO.	17
ROADS	
TRAILS	
RAILWAYS	
POWER LINES	
MARSH OR MUSKEG	
MINES	

*used only with summer resort locations or when space is limited

TOWNSHIP OF

IRWIN

DISTRICT OF
THUNDER BAY

THUNDER BAY
MINING DIVISION

SCALE : 1 INCH = 40 CHAINS (1/2 MILE)

DR. b k.	PLAN NO. M.1760
DATE June 1971	

ONTARIO
MINISTRY OF NATURAL RESOURCES
SURVEYS AND MAPPING BRANCH

1974

PIFHER TWP. - G-141

SANDRA TWP. - G-167

WALTERS TWP. - G-171

McCOMBER TWP. - G-166

TOWNSHIP

IRWIN

M.N.R. ADMINISTRATIVE DISTRICT

NIPIGON

MINING DIVISION (GERALDTON)

THUNDER BAY

LAND TITLES / REGISTRY DIVISION

THUNDER BAY

THE INFORMATION THAT APPEARS ON THIS MAP HAS BEEN COMPILED FROM VARIOUS SOURCES, AND ACCURACY IS NOT GUARANTEED. THOSE WISHING TO STAKE MINING CLAIMS SHOULD CONSULT WITH THE MINING RECORDER, MINISTRY OF NORTHERN DEVELOPMENT AND MINES, FOR ADDITIONAL INFORMATION ON THE STATUS OF THE LANDS SHOWN HEREON.

LEGEND

PATENTED LAND	(P) or
PATENTED FOR SURFACE RIGHTS ONLY	
LEASE	(L)
LICENSE OF OCCUPATION	L.O.
CROWN LAND SALES	C.S.
LOCATED LAND	Loc.
CANCELLED	C.
MINING RIGHTS ONLY	M.R.O.
SURFACE RIGHTS ONLY	S.R.O.
HIGHWAY & ROUTE NO.	(17)
ROADS	
TRAILS	
RAILWAYS	
POWER LINES	
MARSH OR MUSKEG	
MINES	

*used only with summer resort locations or when space is limited

SCALE: 1 INCH = 40 CHAINS

FEET 0 1000 2000 4000 6000 8000

METRES 0 200 1000 2000

(1 KM) (2 KM)

Ministry of Natural Resources — Land Management Branch

Ontario

Date FEBRUARY 6th, 1981

Number G-164

Nov. 1, 1985

1760

IRWIN

NIPIGON PROVINCIAL FOREST

PORT ARTHUR MINING DIVISION

DISTRICT OF THUNDER BAY

Scale:—40 Chains = 1 Inch

North Ast.

PIFHER

SANDRA

WALTERS

Patter L.

Knox L.

Windigokan L.

Dead Lake

Spawn Lake

Still Lake

Bearskin Lake

Tallon Lake

Schnob Lake

Goosneck L.

Watson L.

McCOMBER

1958

1760

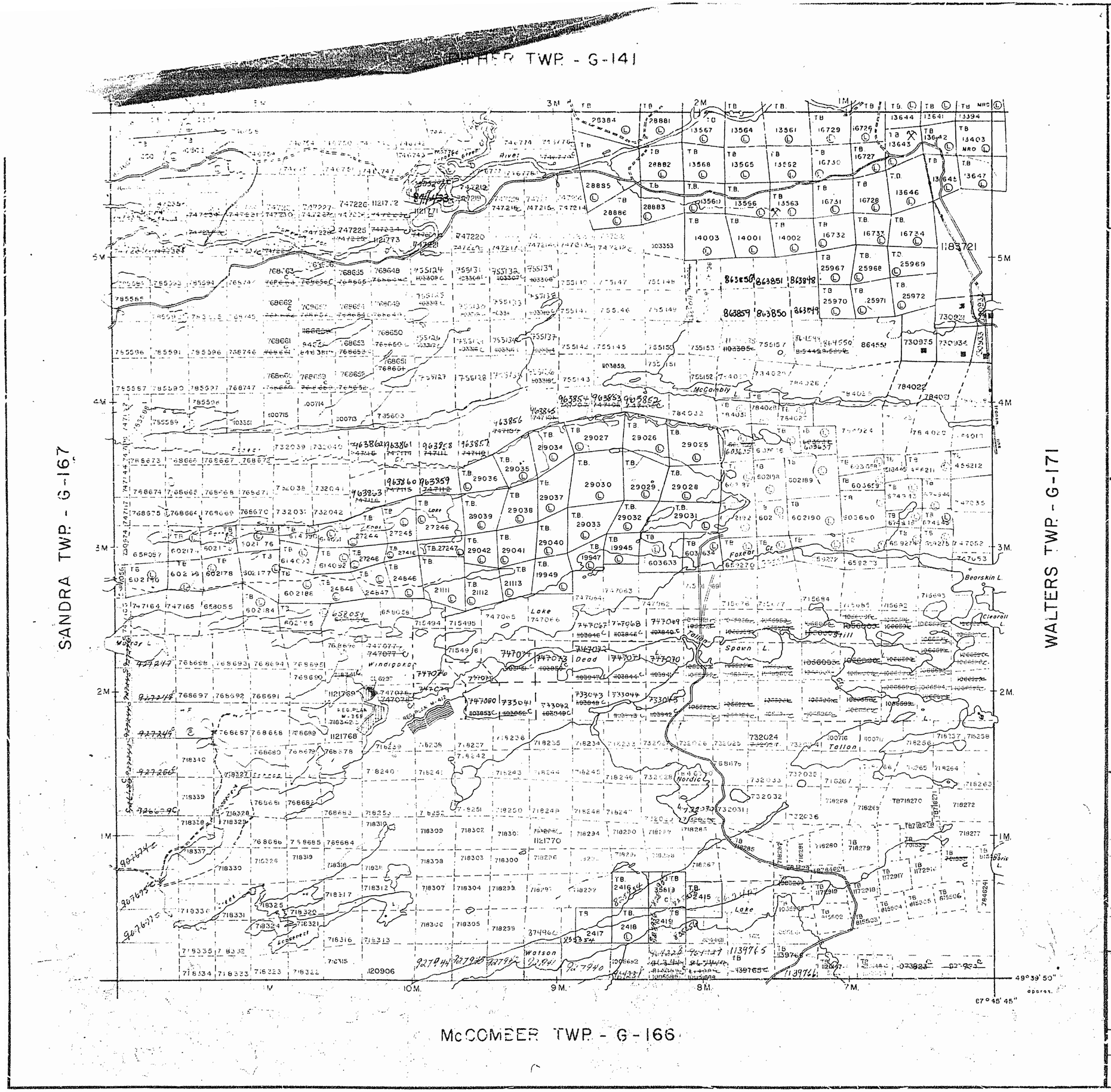

TOWNSHIP

IRWIN

M.N.R. ADMINISTRATIVE DISTRICT

NIPIGON

MINING DIVISION of GERALDI

THUNDER BAY

LAND TITLES / REGISTRY DIVISION

THUNDER BAY

THE INFORMATION THAT APPEARS ON THIS MAP HAS BEEN COMPILED FROM VARIOUS SOURCES, AND ACCURACY IS NOT GUARANTEED. THOSE WISHING TO STAKE MINING CLAIMS SHOULD CONSULT WITH THE MINING RECORDER, MINISTRY OF NORTHERN DEVELOPMENT AND MINES, FOR ADDITIONAL INFORMATION ON THE STATUS OF THE LANDS SHOWN HEREON.

LEGEND

PATENTED LAND	(P) or
PATENTED FOR SURFACE RIGHTS ONLY	
LEASE	(L)
LICENSE OF OCCUPATION	L.O.
CROWN LAND SALES	C.S.
LOCATED LAND	Loc.
CANCELLED	C.
MINING RIGHTS ONLY	M.R.O.
SURFACE RIGHTS ONLY	S.R.O.
HIGHWAY & ROUTE NO.	17
ROADS	
TRAILS	
RAILWAYS	
POWER LINES	
MARSH OR MUSKEG	
MINES	

LAND USE PERMITS FOR COMMERCIAL TOURISM, OUTPOST CAMPS
*used only with summer resort locations or when space is limited

SCALE: 1 INCH = 40 CHAINS

FEET 0 1000 2000 4000 6000 8000

METRES 0 200 1000 (1 KM) 2000 (2 KM)

Ministry of Natural Resources
Ontario
Land Management Branch

Date FEBRUARY 6th, 1981

Number G-164

RECEIVED THUNDER BAY MINING DIVISION '91 DEC 31 PM 1 33

REFERENCES

AREAS WITHDRAWN FROM DISPOSITION

M.R.O. - MINING RIGHTS ONLY
S.R.O. - SURFACE RIGHTS ONLY
M.+S. - MINING AND SURFACE RIGHTS

PIFHER TWP. - G-141

SANDRA TWP. - G-167

WALTERS TWP. - G-171

McCOMBER TWP. - G-166

NOTICE-
The information that appears on this map has been compiled from various sources and accuracy is not guaranteed. Those wishing to stake MINING CLAIMS should consult with the MINING RECORDER, Ministry of Northern Development and Mines, for additional information on the status of the lands shown hereon.

TOWNSHIP

IRWIN

M.N.R. ADMINISTRATIVE DISTRICT

NIPIGON

MINING DIVISION

THUNDER BAY

LAND TITLES / REGISTRY DIVISION

THUNDER BAY

LEGEND

PATENTED LAND	P or
PATENTED FOR SURFACE RIGHTS ONLY	
LEASE	or L
LICENSE OF OCCUPATION	L.O.
CROWN LAND SALES	C.S.
LOCATED LAND	Loc.
CANCELLED	C.
MINING RIGHTS ONLY	M.R.O.
SURFACE RIGHTS ONLY	S.R.O.
HIGHWAY & ROUTE NO.	17
ROADS	
TRAILS	
RAILWAYS	
POWER LINES	
MARSH OR MUSKEG	
MINES	

*used only with summer resort locations or when space is limited

SCALE: 1 INCH = 40 CHAINS

FEET 0 1000 2000 4000 6000 8000

METRES 0 200 1000 (1 KM) 2000 (2 KM)

Ministry of Natural Resources — Land Management Branch

Ontario

Date FEBRUARY 6th, 1981

Number **G-164**

In Service Jan. 12/96 (LA)

PIFHER TWP. - G-141

SANDRA TWP. - G-167

WALTERS TWP. - G-171

McCOMBER TWP. - G-166

TOWNSHIP

IRWIN

M.N.R. ADMINISTRATIVE DISTRICT

NIPIGON

MINING DIVISION & GERALDTON

THUNDER BAY

LAND TITLES / REGISTRY DIVISION

THUNDER BAY

RECEIVED
THUNDER BAY
LAND TITLES DIVISION
'88 JUN 17 AM 8 58

LEGEND

PATENTED LAND	P or
PATENTED FOR SURFACE RIGHTS ONLY	
LEASE	L
LICENSE OF OCCUPATION	L.O.
CROWN LAND SALES	C.S.
LOCATED LAND	Loc.
CANCELLED	C.
MINING RIGHTS ONLY	M.R.O.
SURFACE RIGHTS ONLY	S.R.O.
HIGHWAY & ROUTE NO.	17
ROADS	
TRAILS	
RAILWAYS	
POWER LINES	
MARSH OR MUSKEG	
MINES	

*used only with summer resort locations or when space is limited

SCALE: 1 INCH = 40 CHAINS

FEET 0 1000 2000 4000 6000 8000

METRES 0 200 1000 (1 KM) 2000 (2 KM)

Ontario Ministry of Natural Resources — Land Management Branch

Date FEBRUARY 6th, 1981

Number **G-164**

PIFHER TWP. - G-141

SANDRA TWP. - G-167

WALTERS TWP. - G-171

McCOMBER TWP. - G-166

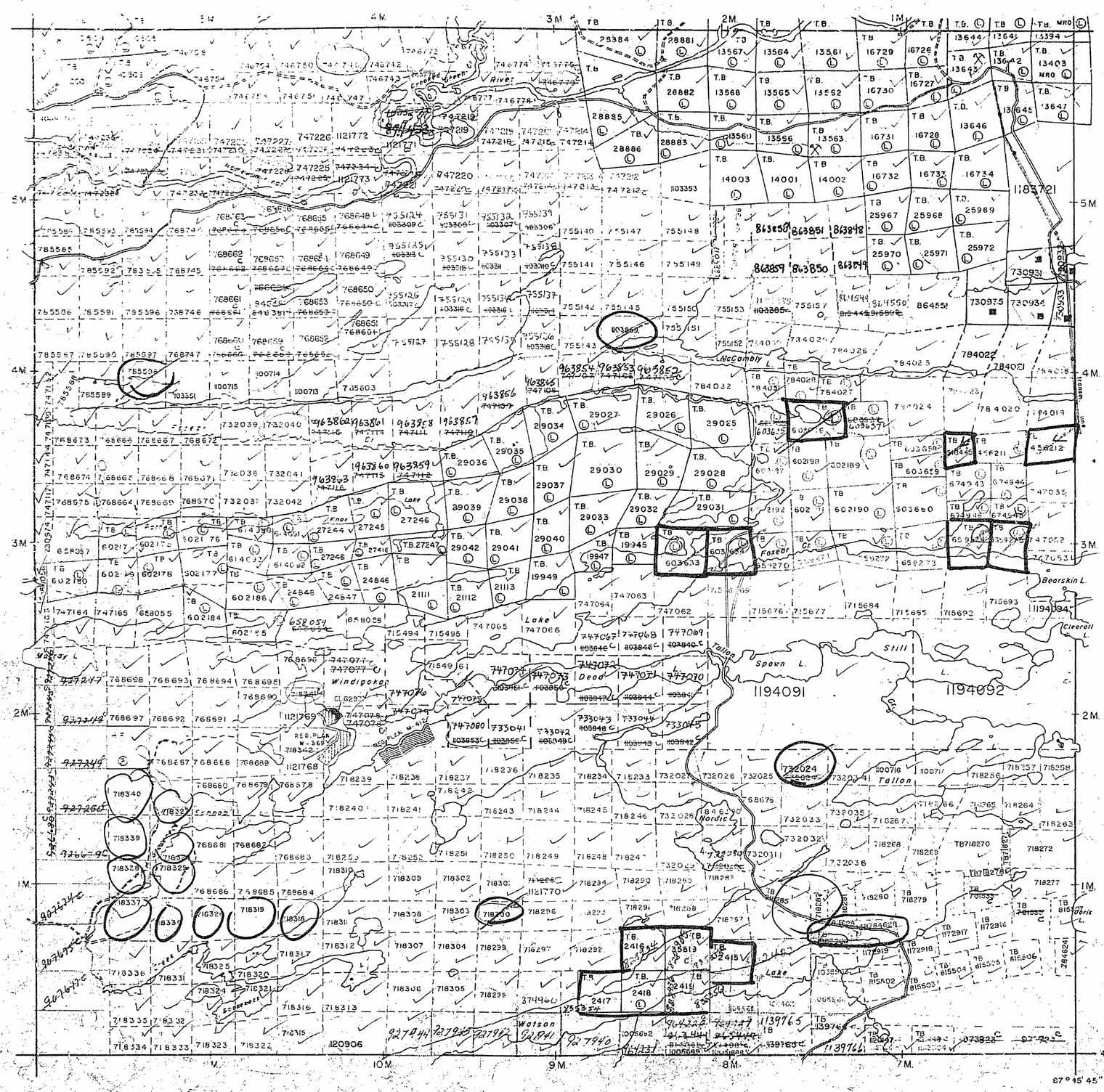

TOWNSHIP

IRWIN

M.N.R. ADMINISTRATIVE DISTRICT

NIPIGON

MINING DIVISION GERALDTON

THUNDER BAY

LAND TITLES / REGISTRY DIVISION

THUNDER BAY

THE INFORMATION THAT APPEARS ON THIS MAP HAS BEEN COMPILED FROM VARIOUS SOURCES, AND ACCURACY IS NOT GUARANTEED. THOSE WISHING TO STAKE MINING CLAIMS SHOULD CONSULT WITH THE MINING RECORDER, MINISTRY OF NORTHERN DEVELOPMENT AND MINES, FOR ADDITIONAL INFORMATION ON THE STATUS OF THE LANDS SHOWN HEREON.

LEGEND

PATENTED LAND	(P) or
PATENTED FOR SURFACE RIGHTS ONLY	
LEASE	(L)
LICENSE OF OCCUPATION	L.O.
CROWN LAND SALES	C.S.
LOCATED LAND	Loc.
CANCELLED	C.
MINING RIGHTS ONLY	M.R.O.
SURFACE RIGHTS ONLY	S.R.O.
HIGHWAY & ROUTE NO.	(17)
ROADS	
TRAILS	
RAILWAYS	
POWER LINES	
MARSH OR MUSKEG	
MINES	

LAND USE PERMITS FOR COMMERCIAL TOURIST OUTPOST CAMPS *used only with summer resort locations or when space is limited

SCALE: 1 INCH = 40 CHAINS

FEET 0 1000 2000 4000 6000 8000

METRES 0 200 1000 2000

(1 KM) (2 KM)

Ministry of Natural Resources — Land Management Branch

Ontario

May 1, 1985

Date FEBRUARY 6th, 1981

Number G-164

RECEIVED
THUNDER BAY
MINING DIVISION
'92 MAR 2 PM 4 29

PIFHER TWP. - G-141

SANDRA TWP. - G-167

WALTERS TWP. - G-171

McCOMBER TWP. - G-166

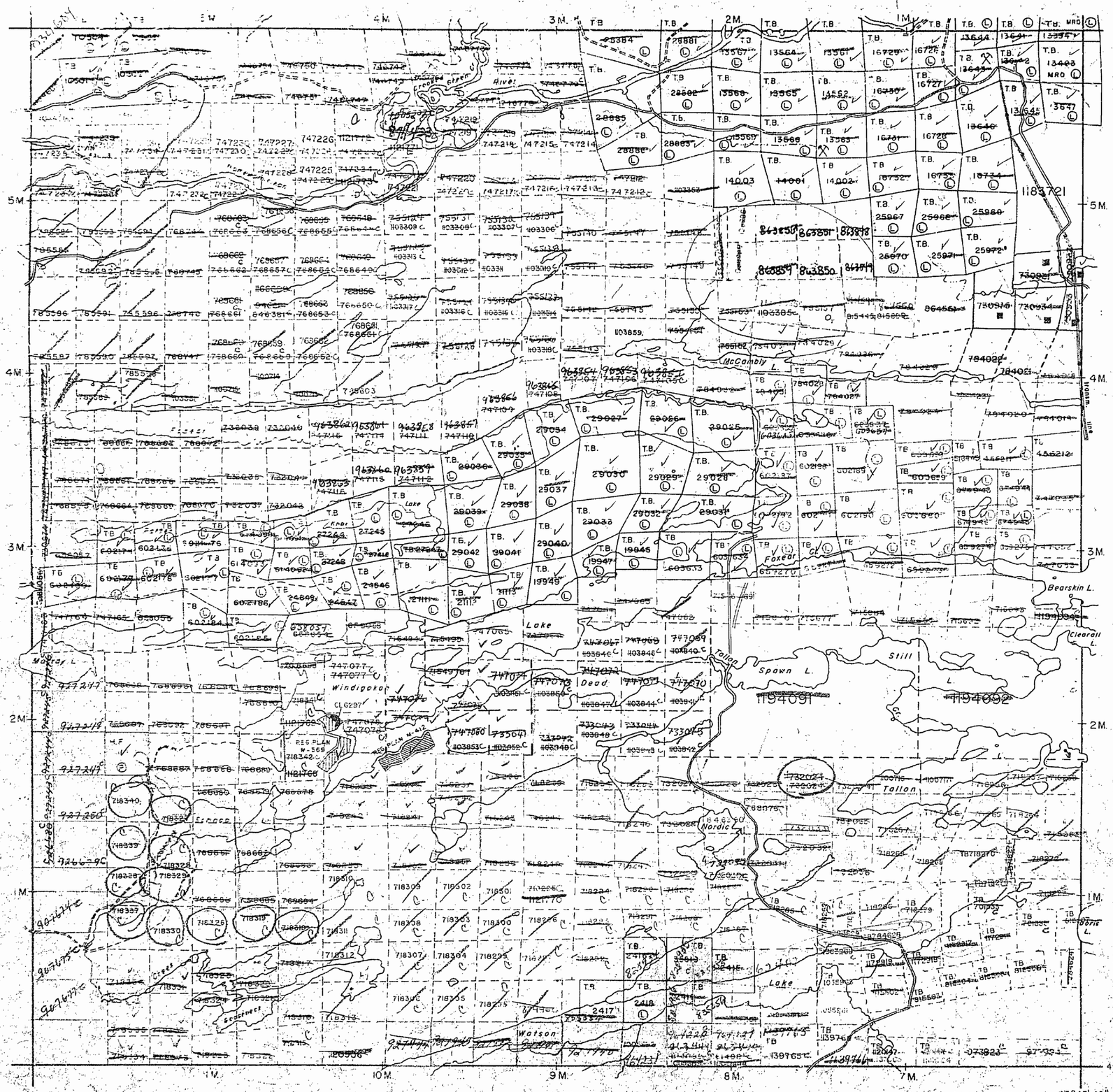

TOWNSHIP

IRWIN

M.N.R. ADMINISTRATIVE DISTRICT

NIPIGON

MINING DIVISION ~~GERALDTON~~

THUNDER BAY

LAND TITLES / REGISTRY DIVISION

THUNDER BAY

THE INFORMATION THAT APPEARS ON THIS MAP HAS BEEN COMPILED FROM VARIOUS SOURCES, AND ACCURACY IS NOT GUARANTEED. THOSE WISHING TO STAKE MINING CLAIMS SHOULD CONSULT WITH THE MINING RECORDER, MINISTRY OF NORTHERN DEVELOPMENT AND MINES, FOR ADDITIONAL INFORMATION ON THE STATUS OF THE LANDS SHOWN HEREON.

LEGEND

PATENTED LAND	(P) or
PATENTED FOR SURFACE RIGHTS ONLY	
LEASE	(L)
LICENSE OF OCCUPATION	L.O.
CROWN LAND SALES	C.S.
LOCATED LAND	Loc.
CANCELLED	C.
MINING RIGHTS ONLY	M.R.O.
SURFACE RIGHTS ONLY	S.R.O.
HIGHWAY & ROUTE NO.	(17)
ROADS	
TRAILS	
RAILWAYS	
POWER LINES	
MARSH OR MUSKEG	
MINES	

LAND USE PERMITS FOR COMMERCIAL TOURISM OUTPOST CAMPS
*used only with summer resort locations or when space is limited

SCALE: 1 INCH = 40 CHAINS

FEET 0 1000 2000 4000 6000 8000

METRES 0 200 1000 2000
(1/4 KM) (2 KM)

Ministry of Natural Resources — Land Management Branch

Ontario

Date FEBRUARY 6th, 1981

Number **G-164**

RECEIVED
THUNDER BAY
MINING DIVISION
'92 FEB 24 AM 8 55

PIPHER TWP. - G-141

SANDRA TWP. - G-167

WALTERS TWP. - G-171

McCOMBER TWP. - G-166

TOWNSHIP

IRWIN

M.N.R. ADMINISTRATIVE DISTRICT

NIPIGON

MINING DIVISION (GERALDTON)

THUNDER BAY

LAND TITLES / REGISTRY DIVISION

THUNDER BAY

THE INFORMATION THAT APPEARS ON THIS MAP HAS BEEN COMPILED FROM VARIOUS SOURCES, AND ACCURACY IS NOT GUARANTEED THOSE WISHING TO STAKE MINING CLAIMS SHOULD CONSULT WITH THE MINING RECORDER, MINISTRY OF NORTHERN DEVELOPMENT AND MINES, FOR ADDITIONAL INFORMATION ON THE STATUS OF THE LANDS SHOWN HEREON.

LEGEND

PATENTED LAND	(P) or
PATENTED FOR SURFACE RIGHTS ONLY	
LEASE	(L)
LICENSE OF OCCUPATION	L.O.
CROWN LAND SALES	C.S.
LOCATED LAND	Loc.
CANCELLED	C.
MINING RIGHTS ONLY	M.R.O.
SURFACE RIGHTS ONLY	S.R.O.
HIGHWAY & ROUTE NO.	(17)
ROADS	
TRAILS	
RAILWAYS	
POWER LINES	
MARSH OR MUSKEG	
MINES	

LAND USE PERMITS FOR COMMERCIAL TOURISM, OUTPOST CAMPS *used only with summer resort locations or when space is limited

SCALE: 1 INCH = 40 CHAINS

FEET 0 1000 2000 4000 6000 8000

METRES 0 200 1000 (1 KM) 2000 (2 KM)

Ministry of Natural Resources — Land Management Branch

Ontario

Date FEBRUARY 6th, 1981

Number G-164

PIFHER TWP. - G-141

SANDRA TWP. - G-167

WALTERS TWP. - G-171

McCOMBER TWP - G-166

TOWNSHIP

IRWIN

M.N.R. ADMINISTRATIVE DISTRICT

NIPIGON

MINING DIVISION & GERALDTON

THUNDER BAY

LAND TITLES / REGISTRY DIVISION

THUNDER BAY

RECEIVED
THUNDER BAY
MINING DIVISION
'88 AUG 29 AM 11

LEGEND

PATENTED LAND	(P) or *
PATENTED FOR SURFACE RIGHTS ONLY	*
LEASE	(L)
LICENSE OF OCCUPATION	L.O.
CROWN LAND SALES	C.S.
LOCATED LAND	Loc.
CANCELLED	C.
MINING RIGHTS ONLY	M.R.O.
SURFACE RIGHTS ONLY	S.R.O.
HIGHWAY & ROUTE NO.	(17)
ROADS	
TRAILS	
RAILWAYS	
POWER LINES	
MARSH OR MUSKEG	
MINES	

*used only with summer resort locations or when space is limited

SCALE: 1 INCH = 40 CHAINS

FEET 0 1000 2000 4000 6000 8000

METRES 0 200 1000 2000
(1 KM) (2 KM)

Ministry of Natural Resources — Land Management Branch

Ontario

Nov. 1, 1985

Date FEBRUARY 6th, 1981

Number **G-164**

1760

I R W I N

PORT ARTHUR MINING DIVISION

Scale. 40 Chains = 1 inch

PIFHER

SANDRA

WALTERS

Twin Falls

Namewamikan River

Knox Lake

Old Trail

Windigokan Lake

Dead Lake

Spawn L.

Still Lake

Bearskin Lake

Watson Lake

Common Lake

Macjac Landing

NO LAND

IRWIN McCOMBER 1944

1760

MAY 12 1949
MINING DIVISION

IRWIN

NIPIGON PROVINCIAL FOREST

PORT ARTHUR MINING DIVISION

DISTRICT OF THUNDER BAY

Scale – 40 Chains = 1 Inch

North Ast.

PIFHER

SANDRA

WALTERS

Namewamunikin River

Twin Falls

Old Trail

Knox Lake

McCambly Lake

Bearskin Lake

Windigokan Lake

Dead Lake

Spawn Lake

Still Lake

Talton Lake

Goosneck Lake

Watson

McCOMBER

1949

137

MAY 11 1949
MINING DIVISION

1760

IRWIN

NIPIGON PROVINCIAL FOREST

PORT ARTHUR MINING DIVISION

DISTRICT OF THUNDER BAY

Scale:—40 Chains = 1 Inch

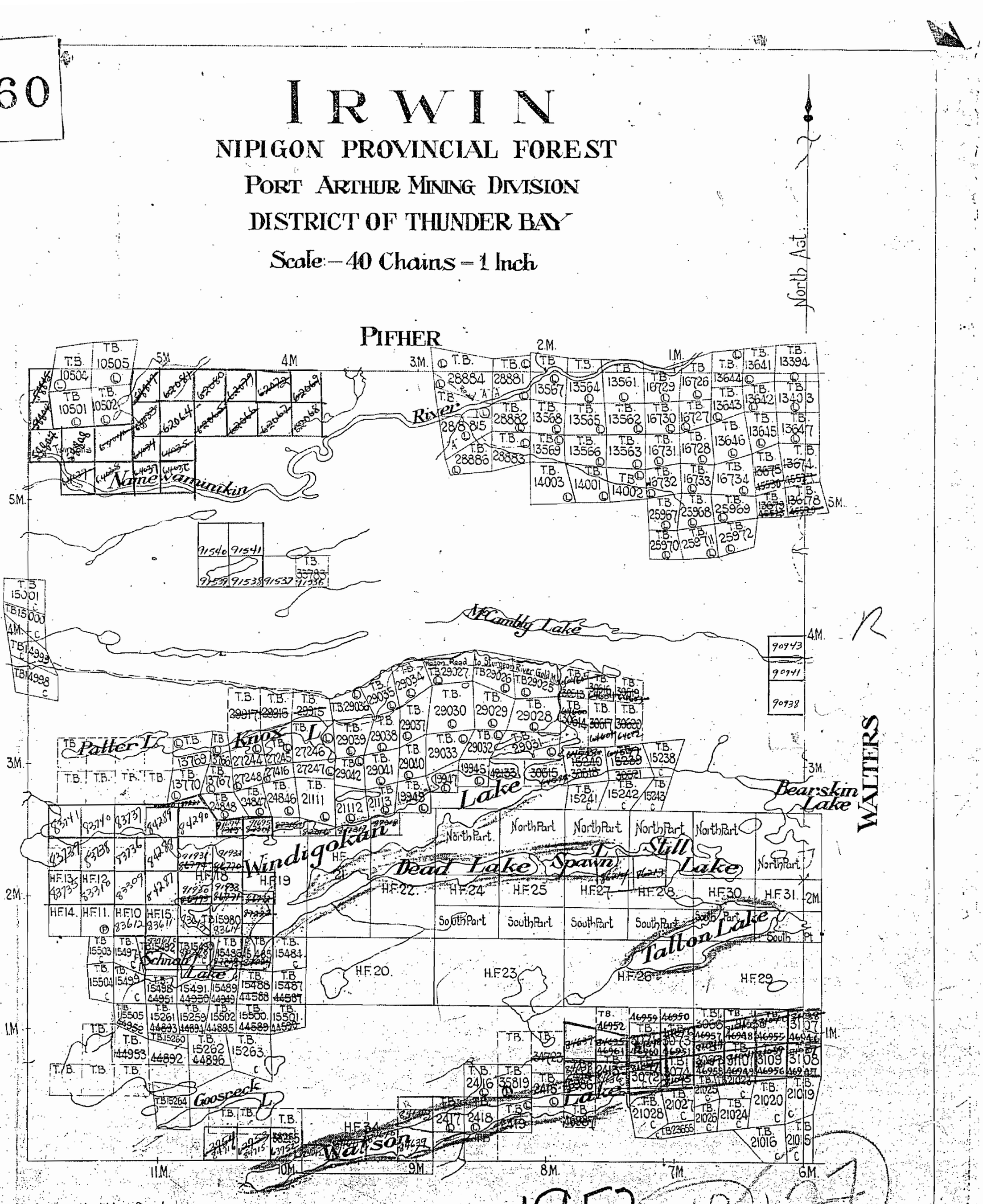

IRWIN TWP. T.B.13J

1760

IRWIN

NIPIGON PROVINCIAL FOREST

PORT ARTHUR MINING DIVISION

DISTRICT OF THUNDER BAY

Scale:—40 Chains = 1 Inch

North Ast.

PIFHER

SANDRA

WALTERS

Numewanimkin

Mamby Lake

Patter L.

Knox L.

Windigokan Lake

Dead Lake

Spawn L.

Still Lake

Bearskin Lake

Schnab Lake

Tallon Lake

Goosneck L.

Watson Lake

Wagon Road to Sturgeon River Gold Mines

Road A

River

McCOMBER 1958

1760

1760

IRWIN

NIPIGON PROVINCIAL FOREST

PORT ARTHUR MINING DIVISION

DISTRICT OF THUNDER BAY

Scale—40 Chains = 1 Inch

North Ast.

PIFHER

SANDRA

WATERS

Nunewaininikin

Patterl L.

Knox L.

Windigokan L.

Dead Lake

Lake

Bearskin Lake

Still Lake

Spawn L.

McCumiby Lake

Talbot Lake

Schnab Lake

Goosneck L.

Watson L.

McCOMBER

1963

M1760

1760

IRWIN

NIPIGON PROVINCIAL FOREST

PORT ARTHUR MINING DIVISION

DISTRICT OF THUNDER BAY

Scale – 40 Chains = 1 Inch

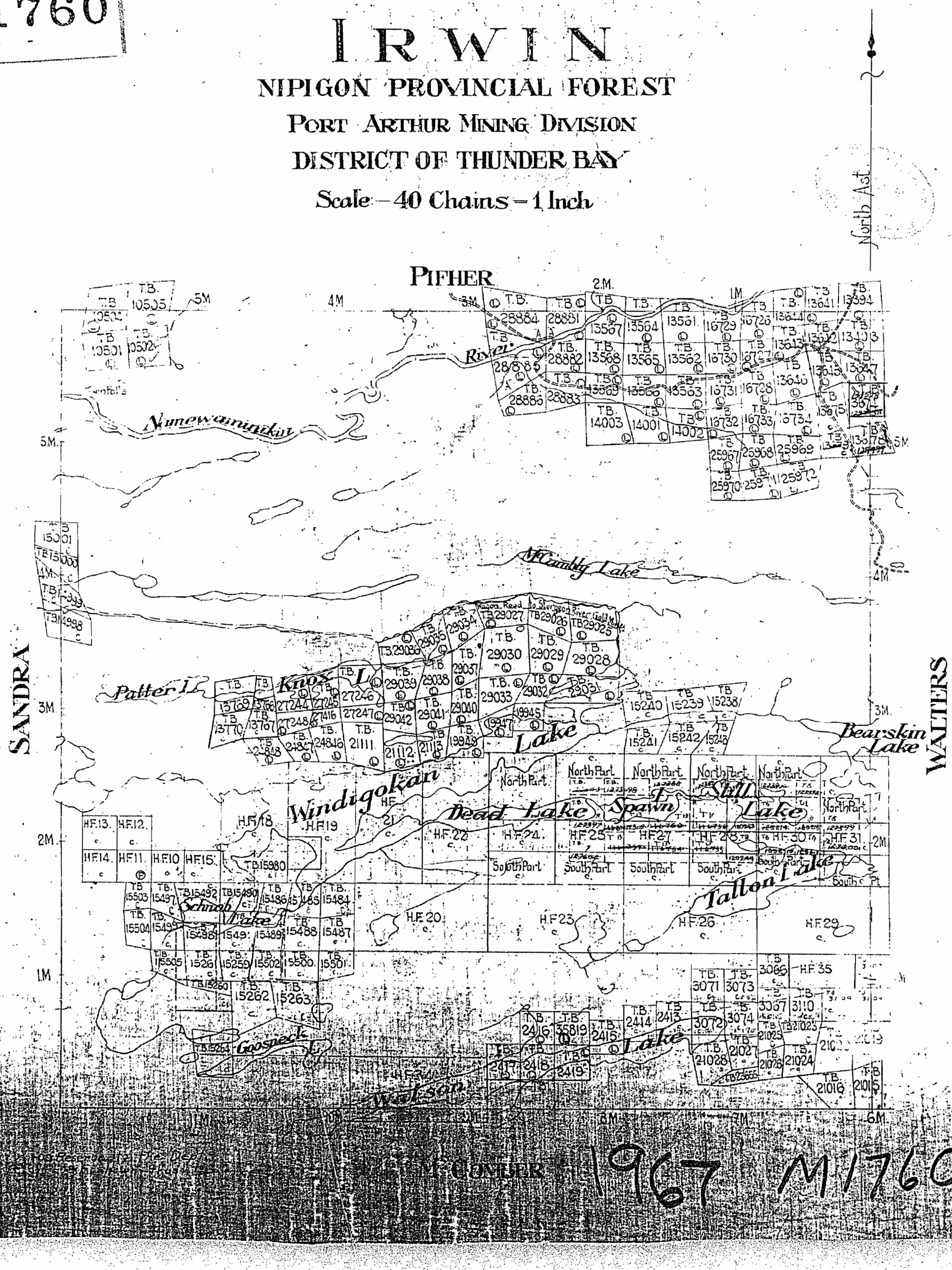

M. COMBER 1967 M1760

1760

IRWIN

NIPIGON PROVINCIAL FOREST

PORT ARTHUR MINING DIVISION

DISTRICT OF THUNDER BAY

Scale — 40 Chains = 1 Inch

North Ast.

PIFHER

SANDRA

WALTERS

Twin Falls

Nunewaminikan River

Patterl Knox Lake

Windigokan Lake

Dead Lake

Spann Lake

Still Lake

Tallon Lake

Schnab Lake

Goospeck Lake

Bearskin Lake

McCambly Lake

Wagon Road

Sturgeon River Gold Mine

5M

4M

3M

2M

1M

1760

PIFHER TWP. - M.1863

SANDRA TWP. - M.1880

WALTERS TWP. - M.1917

McCOMBER TWP. - M.1802

NOTES

400' surface rights reservation along the shores of all lakes and rivers

LEGEND

PATENTED LAND	P or
PATENTED FOR SURFACE RIGHTS ONLY	
LEASE	L
LICENSE OF OCCUPATION	L.O.
CROWN LAND SALES	C.S.
LOCATED LAND	Loc.
CANCELLED	C.
MINING RIGHTS ONLY	M.R.O.
SURFACE RIGHTS ONLY	S.R.O.
HIGHWAY & ROUTE NO.	(17)
ROADS	
TRAILS	
RAILWAYS	
POWER LINES	
MARSH OR MUSKEG	
MINES	

*used only with summer resort locations or when space is limited

TOWNSHIP OF

IRWIN

DISTRICT OF
THUNDER BAY

THUNDER BAY
MINING DIVISION

SCALE : 1 INCH = 40 CHAINS (1/2 MILE)

DR. bk.	PLAN NO. M.1760
DATE June 1971	

1971

ONTARIO
DEPARTMENT OF MINES
AND NORTHERN AFFAIRS

1760

PIFHER TWP. - M.1863

SANDRA TWP. - M.1880

WALTERS TWP. - M.1917

McCOMBER TWP. - M.1802

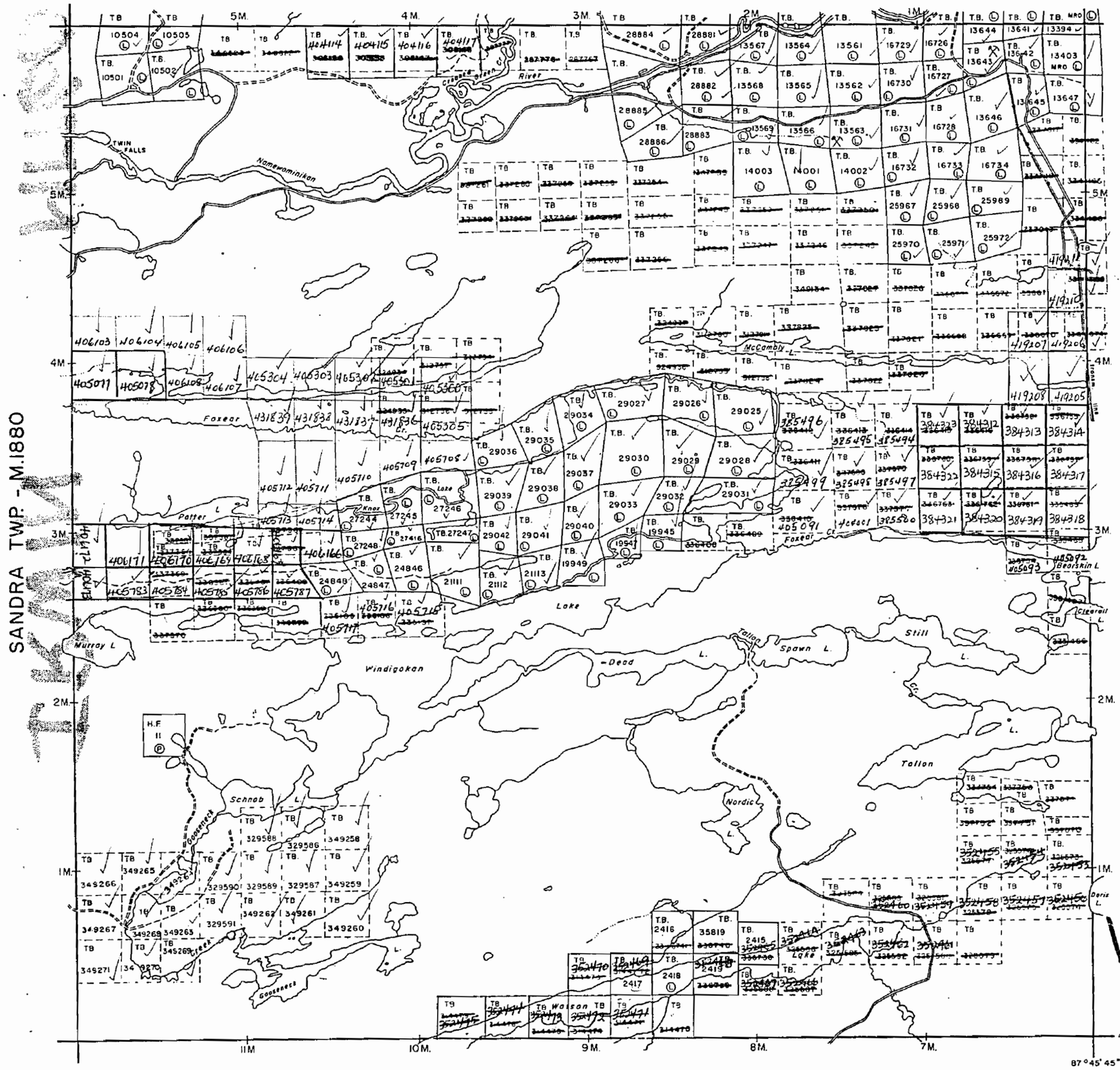

NOTES

400' surface rights reservation along the shores of all lakes and rivers.

LEGEND

PATENTED LAND	Ⓟ or
PATENTED FOR SURFACE RIGHTS ONLY	
LEASE	Ⓛ
LICENSE OF OCCUPATION	L.O.
CROWN LAND SALES	C.S.
LOCATED LAND	Loc.
CANCELLED	C.
MINING RIGHTS ONLY	M.R.O.
SURFACE RIGHTS ONLY	S.R.O.
HIGHWAY & ROUTE NO.	17
ROADS	
TRAILS	
RAILWAYS	
POWER LINES	
MARSH OR MUSKEG	
MINES	

*used only with summer resort locations or when space is limited

TOWNSHIP OF

IRWIN

DISTRICT OF
THUNDER BAY

THUNDER BAY
MINING DIVISION

SCALE : 1 INCH = 40 CHAINS (1/2 MILE)

DR. bk.	PLAN NO. M.1760
DATE June 1971	

1973

ONTARIO
DEPARTMENT OF MINES
AND NORTHERN AFFAIRS

1760

PIFHER TWP. - M.1863

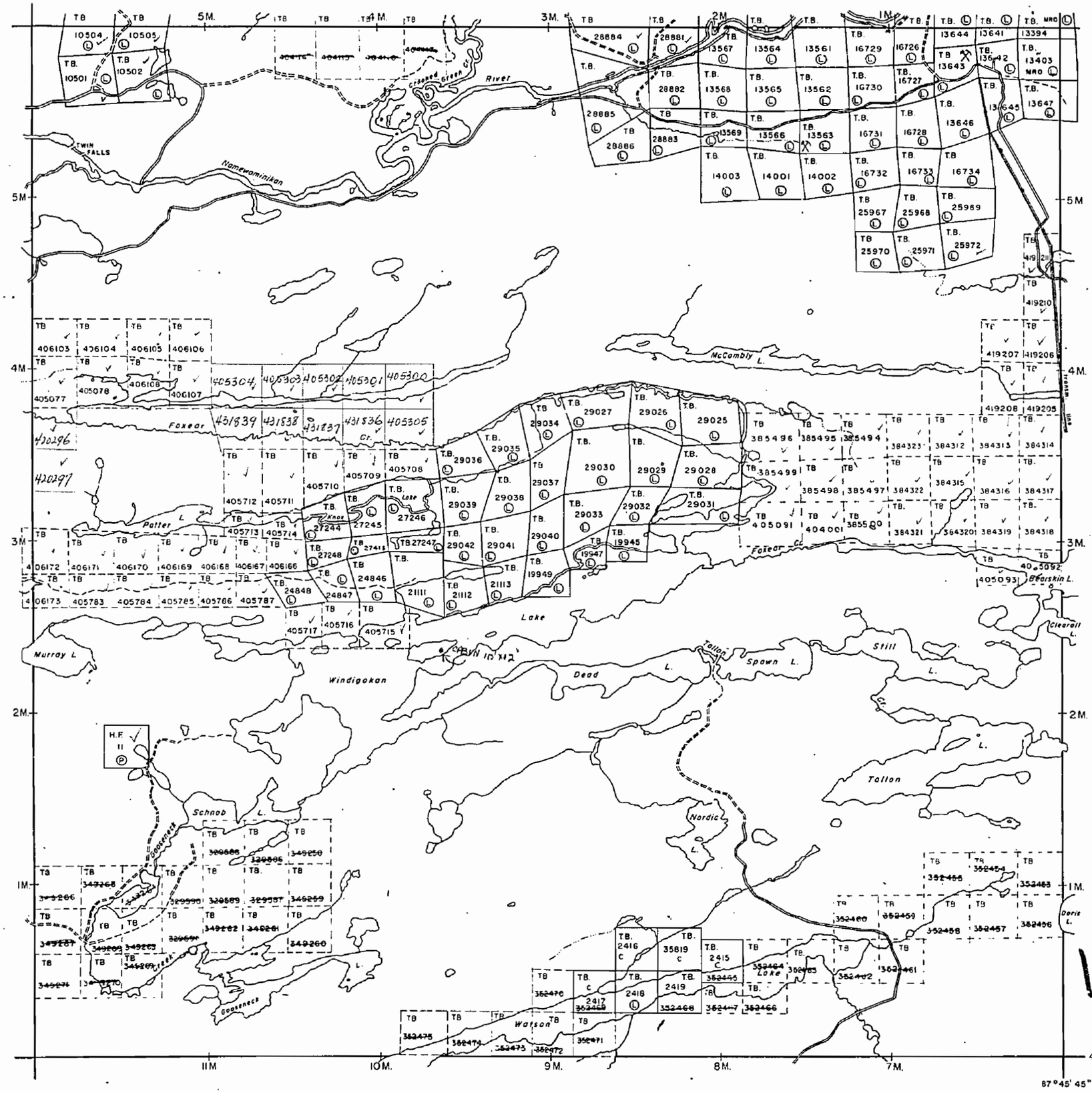

SANDRA TWP. - M.1880

WALTERS TWP. - M.1917

McCOMBER TWP. - M.1802

NOTES

400' surface rights reservation along the shores of all lakes and rivers.

DATE OF ISSUE
OCT 21 1974

LEGEND

PATENTED LAND	P or
PATENTED FOR SURFACE RIGHTS ONLY	
LEASE	L
LICENSE OF OCCUPATION	L.O.
CROWN LAND SALES	C.S.
LOCATED LAND	Loc.
CANCELLED	C.
MINING RIGHTS ONLY	M.R.O.
SURFACE RIGHTS ONLY	S.R.C.
HIGHWAY & ROUTE NO.	17
ROADS	
TRAILS	
RAILWAYS	
POWER LINES	
MARSH OR MUSKEG	
MINES	

*used only with summer resort locations or when space is limited

TOWNSHIP OF

IRWIN

DISTRICT OF
THUNDER BAY

THUNDER BAY
MINING DIVISION

SCALE : 1 INCH = 40 CHAINS (1/2 MILE)

DR. bk.	PLAN NO. M.1760
DATE June 1971	

1974

ONTARIO
MINISTRY OF NATURAL RESOURCES
SURVEYS AND MAPPING BRANCH

1760

PIFHER TWP. - M.1863

SANDRA TWP. - M.1880

WALTERS TWP. - M.1917

McCOMBER TWP. - M.1802

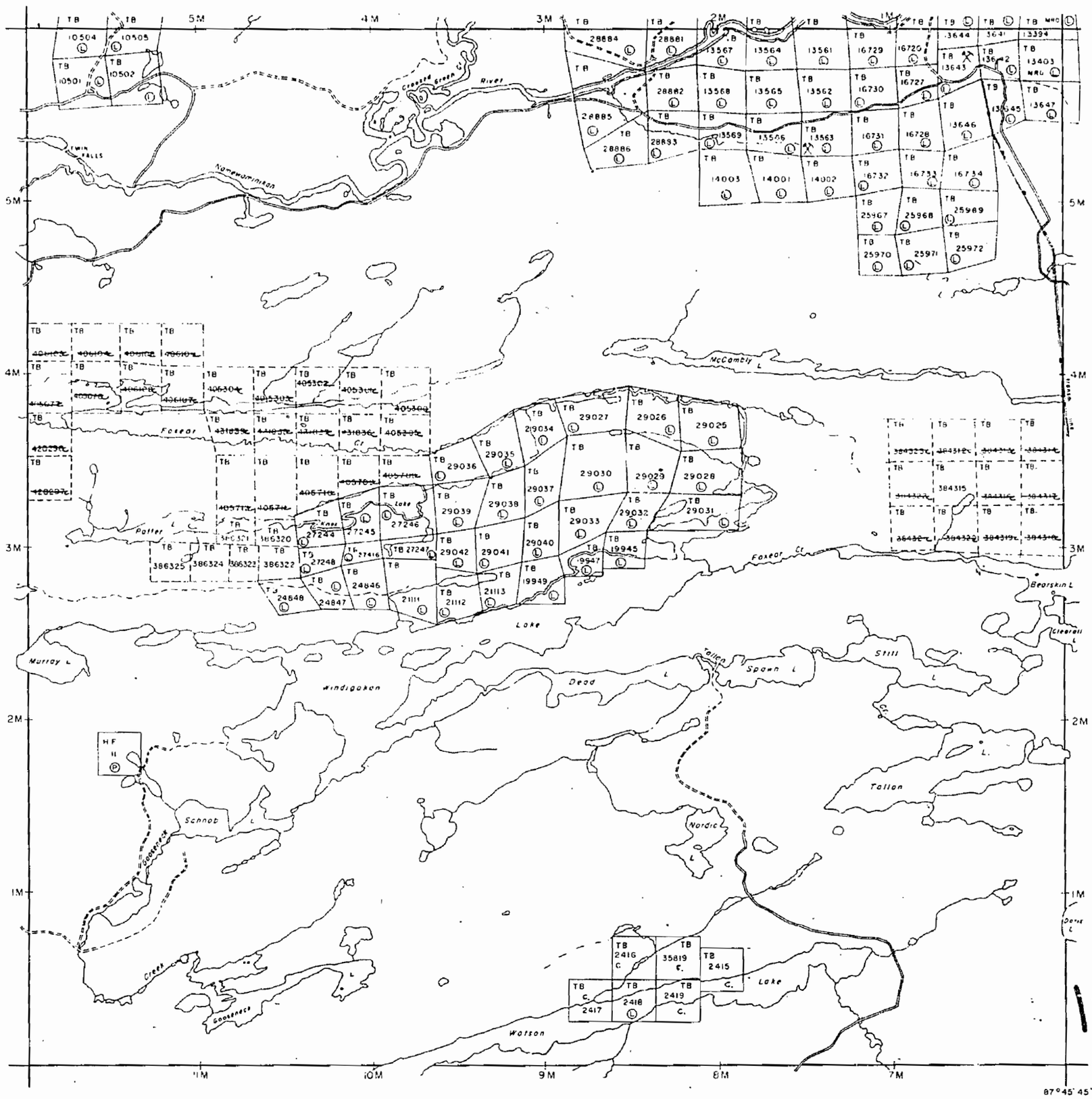

NOTES

400' surface rights reservation along the shores of all lakes and rivers

January 25, 1911

LEGEND

PATENTED LAND	(P) or
PATENTED FOR SURFACE RIGHTS ONLY	
LEASE	(L)
LICENSE OF OCCUPATION	L.O.
CROWN LAND SALES	C.S.
LOCATED LAND	Loc.
CANCELLED	C.
MINING RIGHTS ONLY	M.R.O.
SURFACE RIGHTS ONLY	S.R.O.
HIGHWAY & ROUTE NO.	(17)
ROADS	
TRAILS	
RAILWAYS	
POWER LINES	
MARSH OR MUSKEG	
MINES	

*used only with summer resort locations or when space is limited

TOWNSHIP OF

IRWIN

DISTRICT OF
THUNDER BAY

THUNDER BAY
MINING DIVISION

SCALE : 1 INCH = 40 CHAINS (1/2 MILE)

1977

DR
DATE June 1971

PLAN NO. M.1760

NIPIGON DISTRICT ONTARIO

MINISTRY OF NATURAL RESOURCES

SURVEYS AND MAPPING BRANCH

REFERENCES

AREAS WITHDRAWN FROM DISPOSITION

M.R.O. - MINING RIGHTS ONLY
S.R.O. - SURFACE RIGHTS ONLY
M.+S. - MINING AND SURFACE RIGHTS

PIFHER TWP. - G-141

SANDRA TWP. - G-167

WALTERS TWP. - G-171

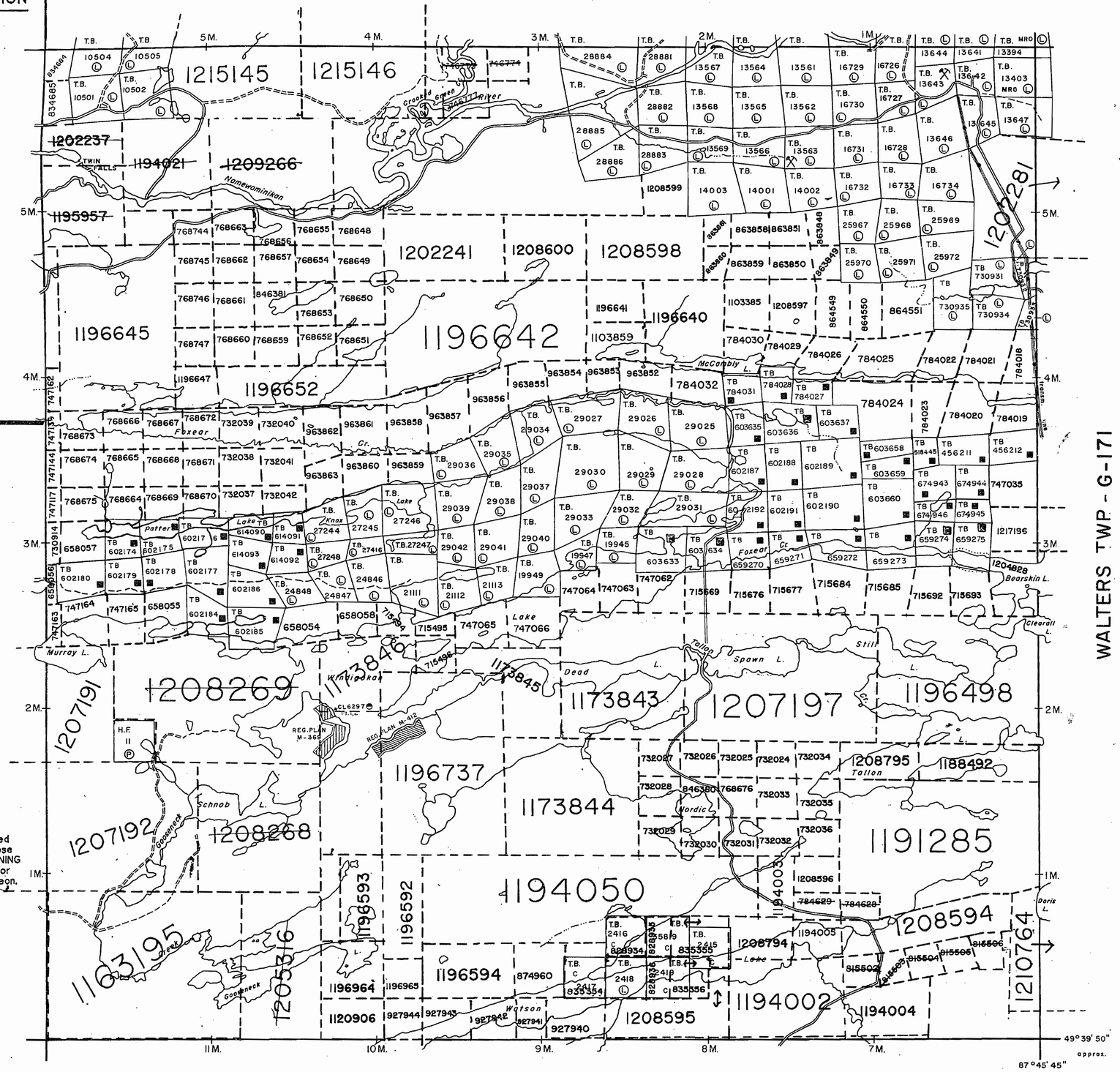

McCOMBER TWP. - G-166

NOTICE-
The information that appears on this map has been compiled from various sources and accuracy is not guaranteed. Those wishing to stake MINING CLAIMS should consult with the MINING RECORDER, Ministry of Northern Development and Mines, for additional information on the status of the lands shown hereon.

TOWNSHIP

IRWIN

M.N.R. ADMINISTRATIVE DISTRICT

NIPIGON

MINING DIVISION

THUNDER BAY

LAND TITLES / REGISTRY DIVISION

THUNDER BAY

DATE OF ISSUE

DEC 11 1997

PROVINCIAL RECORDING OFFICE - SUDBURY

LEGEND

PATENTED LAND	(P) or
PATENTED FOR SURFACE RIGHTS ONLY	
LEASE	or (L)
LICENSE OF OCCUPATION	L.O.
CROWN LAND SALES	C.S.
LOCATED LAND	Loc.
CANCELLED	C.
MINING RIGHTS ONLY	M.R.O.
SURFACE RIGHTS ONLY	S.R.O.
HIGHWAY & ROUTE NO.	(17)
ROADS	
TRAILS	
RAILWAYS	
POWER LINES	
MARSH OR MUSKEG	
MINES	

*used only with summer resort locations or when space is limited

SCALE: 1 INCH = 40 CHAINS

FEET 0 1000 2000 4000 6000 8000
METRES 0 200 1000 (1 KM) 2000 (2 KM)

Ontario Ministry of Natural Resources — Land Management Branch

Date FEBRUARY 6th, 1981

In Service Jan. 12/96 (LA)

Number **G-164**