

M. 1936

M. 1935

Nipigon Bay

NOTES

All surface rights reserved for the
owners of all mines and claims.

Lost under lake Superior, withdrawn
from staking by Order of Council
dated 12 April 1922.

LEGEND

HIGHWAY AND ROUTE TO THEIR HEADS	———
TRAIL	— · —
BOUNDARY OF TOWNSHIP, RANGE LINES, ETC.	———
MINING CLAIMS (UNDEVELOPED)	□
MINING CLAIMS (DEVELOPED)	■
MINING CLAIMS (RESERVED)	●
HARBOUR AND BAY	⊔
QUARRY	▣
CAMP	✱
RECREATION TRAIL	⋯
FLUORIDE RESERVE	□
SUBDIVISION
TRAIL OF SURVEY	———
MINOR OR MUSKEG	□
VINES	✱

DISPOSITION OF CROWN LANDS

TYPE OF DISPOSITION	SYMBOL
PATENT, SURFACE RIGHTS ONLY	⊙
SURFACE RIGHTS ONLY	○
MINING RIGHTS ONLY	◐
LEASE, SURFACE RIGHTS ONLY	◑
SURFACE RIGHTS ONLY	◒
MINING RIGHTS ONLY	◓
LEASE OF SURVEY	◔
CROWN LANDS	□
ORDER IN CHARGE	□
RESERVATION	□
UNDEVELOPED	□
COM. IN GRAVE	□

SCALE: 1 INCH = 40 CHAINS

CHAINS METERS

ACRES HECTARES

40 16

AREA

ISLE ST. IGNACE

DISTRICT
THUNDER BAY

MINING DIVISION
THUNDER BAY

Dec. 5/79 NIPIGON DIST.

ONTARIO

MINISTRY OF NATURAL RESOURCES
SURVEYS AND MAPPING BRANCH

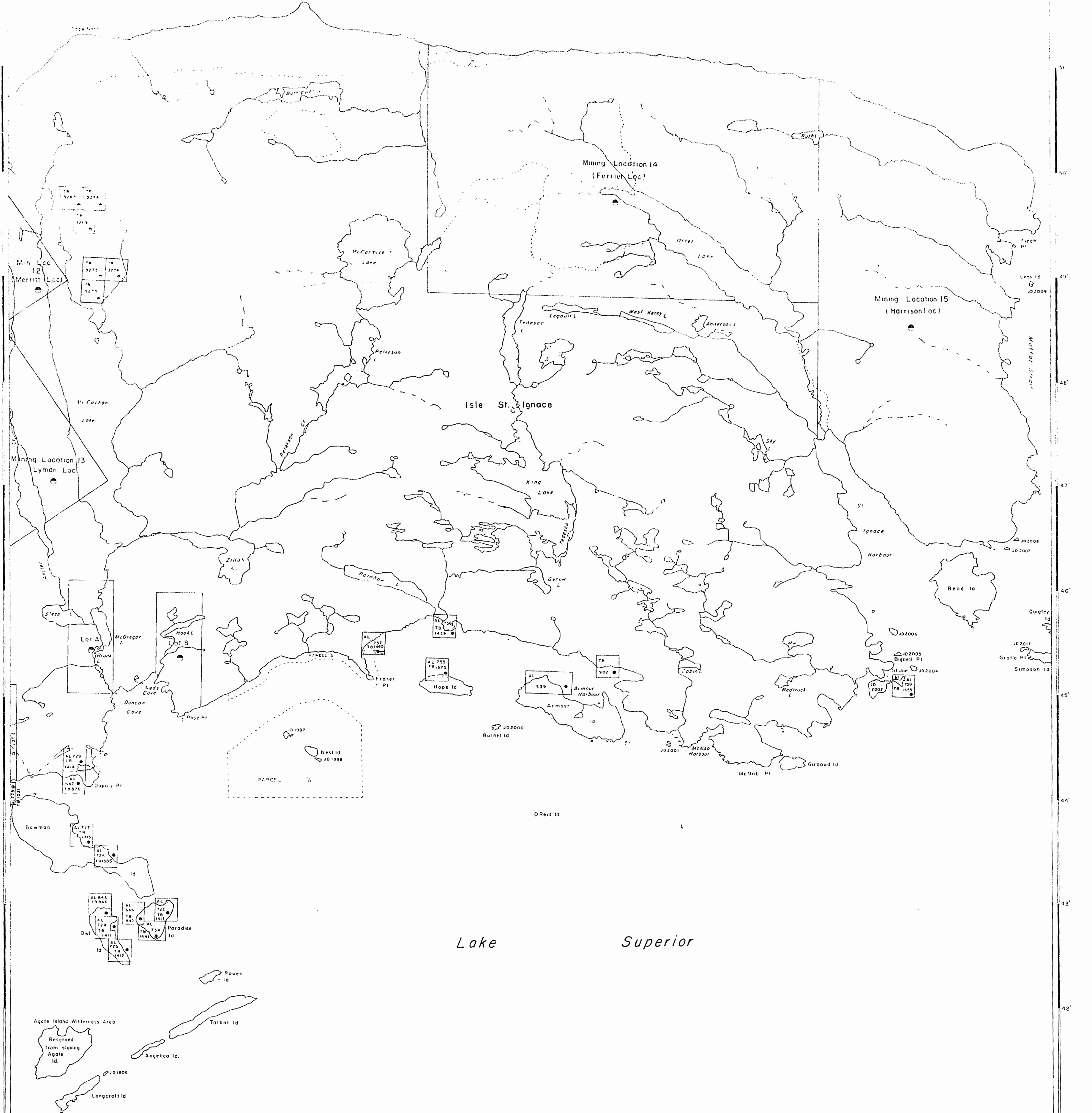
DATE Nov. '72 PLAN No.

NATIONAL TOPOGRAPHIC SERIES
42012

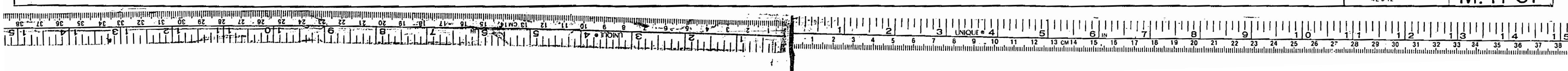
M. 1761

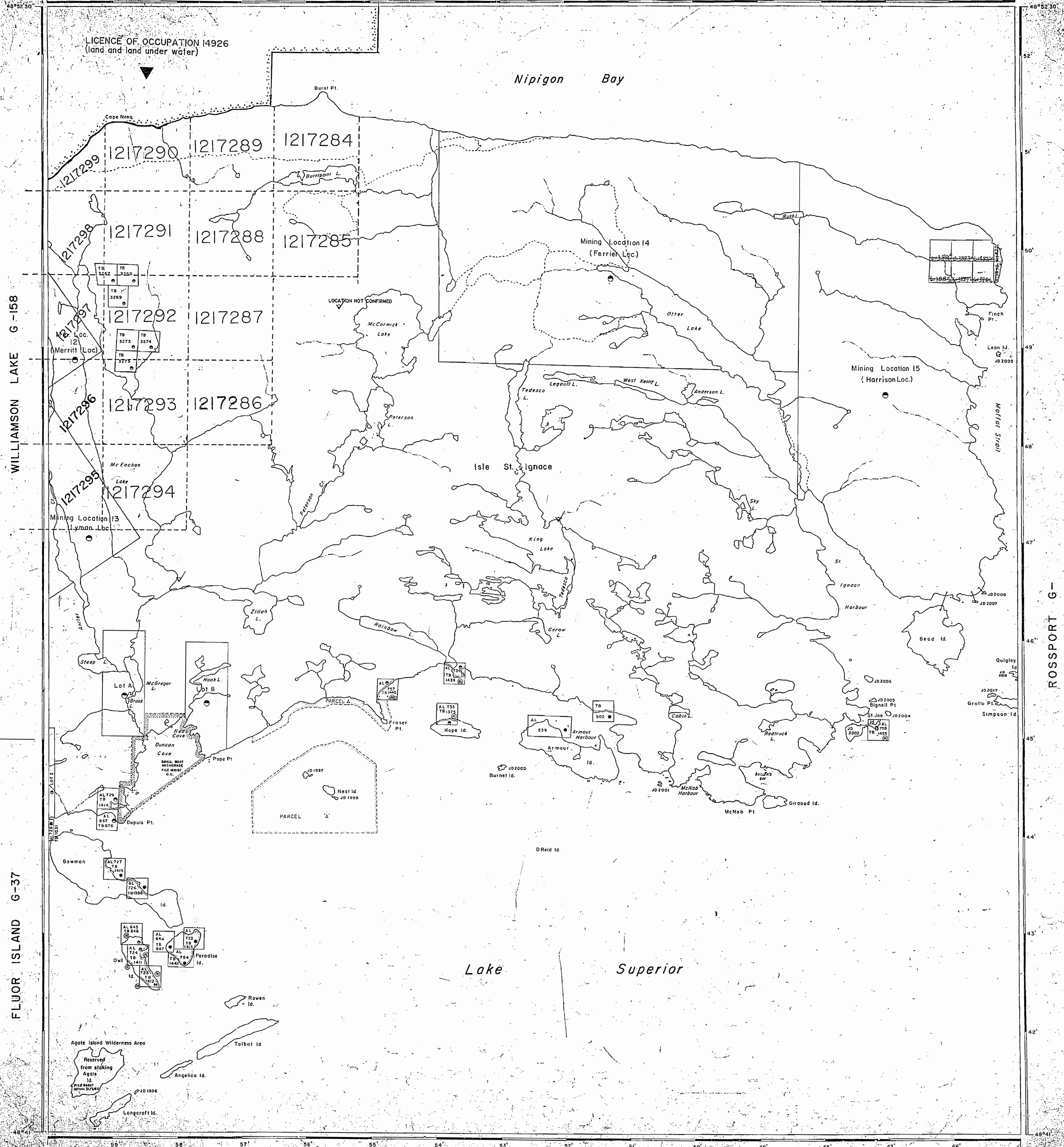
WILLIAMSON LAKE M. 2229

FLUOR ISLAND M. 2795



Lake Superior





Land under Lake Superior withdrawn from Staking by Order in Council dated 12 April 1912.

AREAS WITHDRAWN FROM DISPOSITION

S.R. - SURFACE RIGHTS M.R. - MINING RIGHTS
 Description Order No. Date Disposition File

DATE OF ISSUE

MAR 02 1998
 PROVINCIAL RECORDING OFFICE - SUDBURY

THE INFORMATION THAT APPEARS ON THIS MAP HAS BEEN COMPILED FROM VARIOUS SOURCES AND ACCURACY IS NOT GUARANTEED. THOSE WISHING TO STAKE MINING CLAIMS SHOULD CONSULT WITH THE MINING RECORDER, MINISTRY OF NORTHERN DEVELOPMENT AND MINES, FOR ADDITIONAL INFORMATION ON THE STATUS OF THE LANDS SHOWN HEREON.

LEGEND

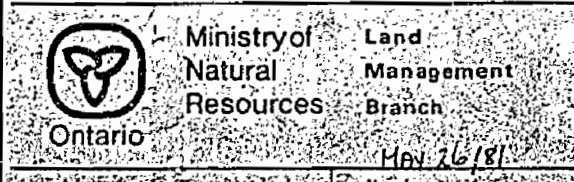
- HIGHWAY AND ROUTE 160
- OTHER ROADS
- TRAILS
- SURVEYED LINES
- TOWNSHIP, BASE LINES, ETC.
- LOTS, MINING CLAIMS, PARCELS, ETC.
- UNSURVEYED LINES
- LOT LINES
- PARCEL BOUNDARY
- MINING CLAIMS, ETC.
- RAILWAY AND RIGHT OF WAY
- UTILITY LINES
- NON-PERENNIAL STREAM
- FLOODING OR FLOODING RIGHTS
- SUBDIVISION
- ORIGINAL SHORELINE
- MARSH OR MUSKEG
- MINES

DISPOSITION OF CROWN LANDS

TYPE OF DOCUMENT	SYMBOL
PATENT, SURFACE & MINING RIGHTS	●
SURFACE RIGHTS ONLY	○
MINING RIGHTS ONLY	◐
LEASE, SURFACE & MINING RIGHTS	◑
SURFACE RIGHTS ONLY	◒
MINING RIGHTS ONLY	◓
LICENCE OF OCCUPATION	▼
CROWN LAND SALE	CS
ORDER-IN-COUNCIL	OC
RESERVATION	⊙
CANCELLED	⊖
SAND & GRAVEL	⊗
LAND USE PERMITS FOR COMMERCIAL TOURISM/OUTPOST CAMPS	▽

SCALE: 1 INCH = 40 CHAINS
 FEET: 0 500 1000 2000 4000
 METRES: 0 200 400 600 800 1000

AREA
ISLE ST. IGNACE
 M.N.R. ADMINISTRATIVE DISTRICT
NIPIGON
 MINING DIVISION
THUNDER BAY
 LAND TITLES / REGISTRY DIVISION
THUNDER BAY



WILLIAMSON LAKE G-158

FLUOR ISLAND G-37

ROSSPORT G-

1761

To 3 Dec 51

ST. IGNACE ISLAND.

MINERAL LOCATION No XIV.
OR
FERRIER LOCATION
MONTREAL MINING COMPANY
Reference No. 10.

MINERAL LOCATION No XV.
OR
HARRISON LOCATION.
MONTREAL MINING COMPANY
Mining Reference No. 9.

*MR OPEN
June 1/51
see map m/bw
T.P.M.*

MINERAL LOCATION No XII.
OR
MERRITT LOCATION
MONTREAL MINING COMPANY
Mining Reference No. 13.

MINERAL LOCATION No XIII.
OR
LYMAN LOCATION
MONTREAL MINING COMPANY
Mining Reference No. 10.

MINERAL LOCATION No XVI.
QUEBEC AND LAKE SUPERIOR MINING CO
Mining Reference No. 55.

*MR OPEN
June 1/51
see map m/bw
T.P.M.*

*OPEN 12/1/41
CAZ 4/6/49*

*Claims outlined
in Red
Mineral Rights
Open 1/51
See 10/1/50
at 829*

G.K. SMITH'S
MINERAL LOCATION
In Crown

LYON TWP

MINERAL LOCATION No XI

MINERAL LOCATION No X

NIPIGON STRAIT

MOFFAT STRAIT

LAKE SUPERIOR

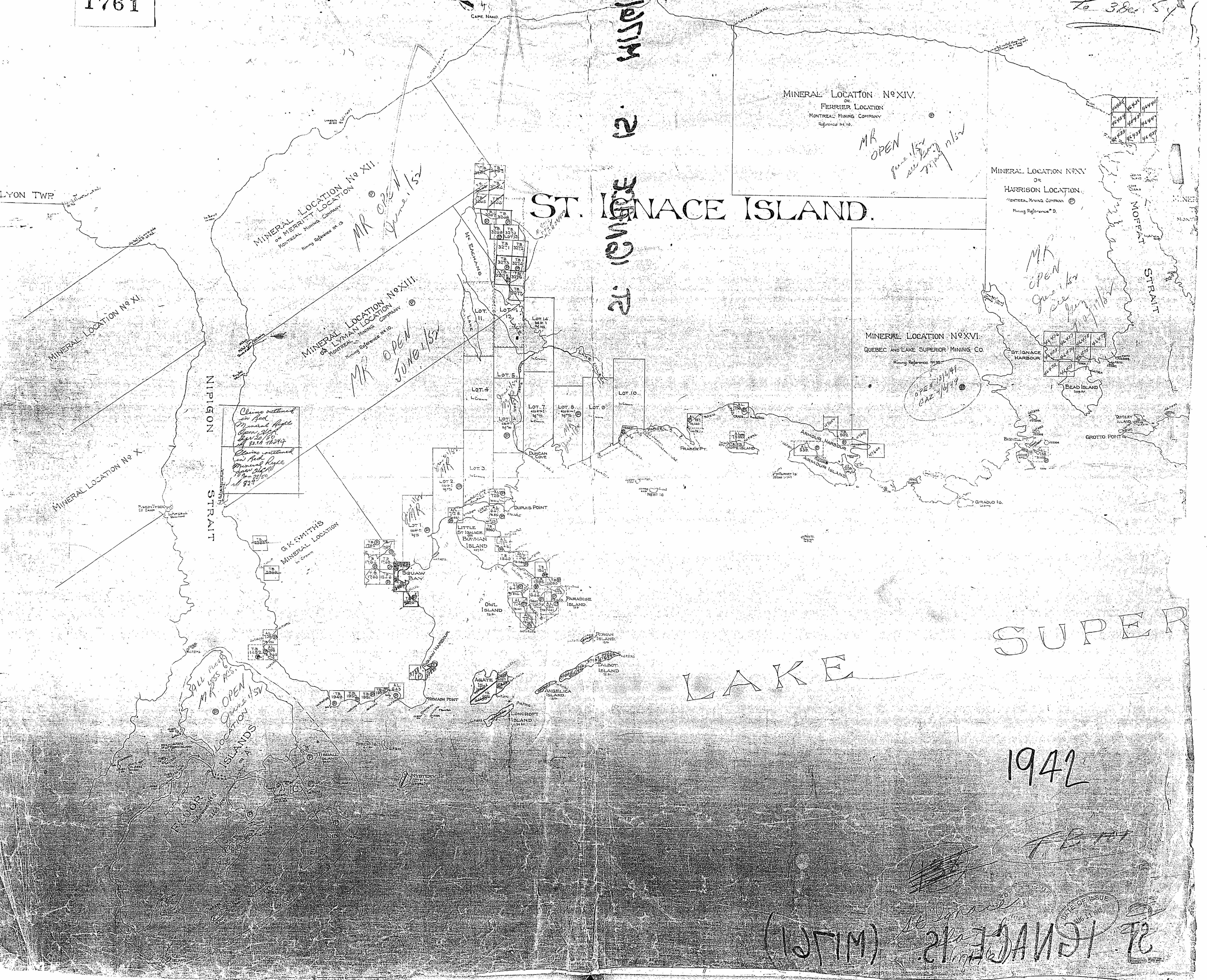
1942

F.B.M.

(MILIM)

*St Ignace
21/1/51
21/1/51*

DATE OF ISSUE
MONTREAL MINING COMPANY



1761

Burnt Point

Cape Nano

3265	3266	3267	3268	3269	3270
3271	3272	3273	3274	3275	3276
3277	3278	3279	3280	3281	3282
3283	3284	3285	3286	3287	3288

Mineral Location No XIV
or
Ferrier Location
Montreal Mining Company
Reference No 10. © S.R.O.

Mineral Location No XV
or
Harrison Location
Montreal Mining Company
Mining Reference No 9. © S.R.O.

Mineral Location No XII
or
Merrill Location
Montreal Mining Company
Mining Reference No 11. © S.R.O.

Mineral Location No XIII
or
Dymun Location
Montreal Mining Company
Mining Reference No 13. © S.R.O.

St. Ignace Island

Simpson Island

Moffat Strait

Wickham Bay

Nipigon Strait

Nipigon Strait

McEacherns Lake

Lake

Lake

Lake

Lake

Lake

Lake

Lake

Lake

Lake

Lake

Lake

Fraser Point

Hope Island

Burnet Island

Armour Island

Armour Island

Armour Island

Armour Island

Armour Island

Armour Island

Nest Island

Red Island

Red Island

Red Island

Red Island

Red Island

Red Island

Red Island

Red Island

LAKE SUPERIOR

1954

LAKE OF ST. IGNAZ

1761

4738

Fluor

Fluor

Fluor

Fluor

Fluor

Fluor

Fluor

Fluor

Fluor

Fluor

Fluor

Fluor

Fluor

Tisdall Bay Island

Tisdall Bay Island

Tisdall Bay Island

Tisdall Bay Island

Tisdall Bay Island

Tisdall Bay Island

Tisdall Bay Island

Tisdall Bay Island

Tisdall Bay Island

Tisdall Bay Island

Tisdall Bay Island

Tisdall Bay Island

Tisdall Bay Island

Mystery Island

Mystery Island

Mystery Island

Mystery Island

Mystery Island

Mystery Island

Mystery Island

Mystery Island

Mystery Island

Mystery Island

Mystery Island

Mystery Island

Mystery Island

Irvine Island

Irvine Island

Irvine Island

Irvine Island

Irvine Island

Irvine Island

Irvine Island

Irvine Island

Irvine Island

Irvine Island

Irvine Island

Irvine Island

Irvine Island

Puff Island

Puff Island

Puff Island

Puff Island

Puff Island

Puff Island

Puff Island

Puff Island

Puff Island

Puff Island

Puff Island

Puff Island

Puff Island

Willard Island

Willard Island

Willard Island

Willard Island

Willard Island

Willard Island

Willard Island

Willard Island

Willard Island

Willard Island

Willard Island

Willard Island

Willard Island

Tremblay Island

Tremblay Island

Tremblay Island

Tremblay Island

Tremblay Island

Tremblay Island

Tremblay Island

Tremblay Island

Tremblay Island

Tremblay Island

Tremblay Island

Tremblay Island

Tremblay Island

Provost Islands

Provost Islands

Provost Islands

Provost Islands

Provost Islands

Provost Islands

Provost Islands

Provost Islands

Provost Islands

Provost Islands

Provost Islands

Provost Islands

Provost Islands

Cedar Island

Cedar Island

Cedar Island

Cedar Island

Cedar Island

Cedar Island

Cedar Island

Cedar Island

Cedar Island

Cedar Island

Cedar Island

Cedar Island

Cedar Island

Blind Channel

Blind Channel

Blind Channel

Blind Channel

Blind Channel

Blind Channel

Blind Channel

Blind Channel

Blind Channel

Blind Channel

Blind Channel

Blind Channel

Blind Channel

Blind Channel

Blind Channel

Blind Channel

Blind Channel

Blind Channel

Blind Channel

Blind Channel

Blind Channel

Blind Channel

Blind Channel

Blind Channel

Blind Channel

Blind Channel

Blind Channel

Blind Channel

Blind Channel

Blind Channel

Blind Channel

Blind Channel

Blind Channel

Blind Channel

Blind Channel

Blind Channel

Blind Channel

Blind Channel

Blind Channel

Blind Channel

Blind Channel

Blind Channel

Blind Channel

Blind Channel

Blind Channel

Blind Channel

Blind Channel

Blind Channel

Blind Channel

Blind Channel

Blind Channel

Blind Channel

Blind Channel

Blind Channel

Blind Channel

Blind Channel

Blind Channel

Blind Channel

Blind Channel

Blind Channel

Blind Channel

Blind Channel

Blind Channel

Blind Channel

Blind Channel

Blind Channel

Blind Channel

Blind Channel

Blind Channel

Blind Channel

Blind Channel

Blind Channel

Blind Channel

Blind Channel

Blind Channel

Blind Channel

Blind Channel

Blind Channel

Blind Channel

Blind Channel

Blind Channel

Blind Channel

Blind Channel

Blind Channel

Blind Channel

Blind Channel

Blind Channel

Blind Channel

Blind Channel

Blind Channel

Blind Channel

Blind Channel

Blind Channel

Blind Channel

Blind Channel

Blind Channel

Blind Channel

Blind Channel

Blind Channel

Blind Channel

Blind Channel

Blind Channel

Blind Channel

Blind Channel

Blind Channel

Blind Channel

Blind Channel

Blind Channel

Blind Channel

Blind Channel

Blind Channel

Blind Channel

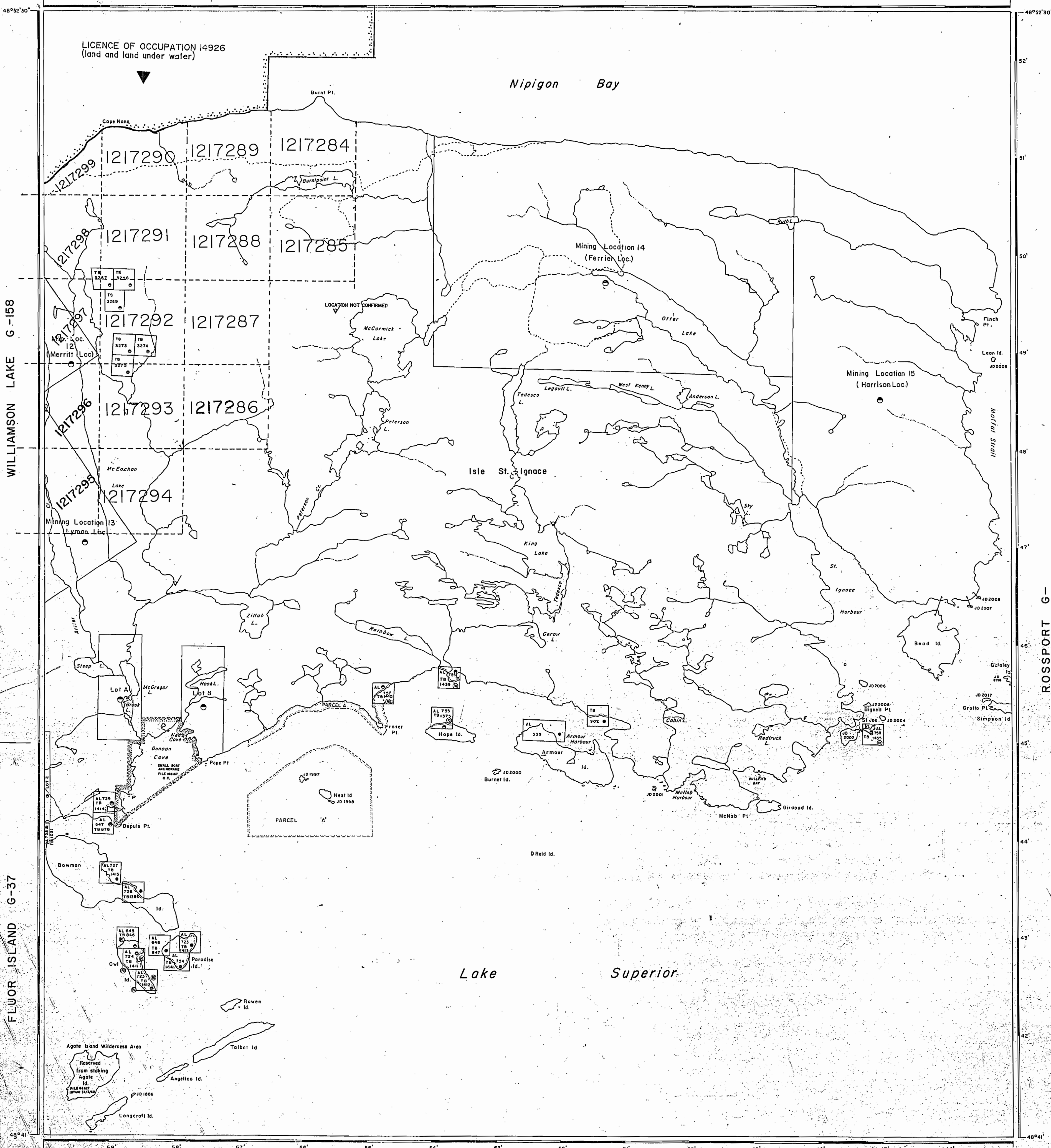
Blind Channel

Blind Channel

Blind Channel

Blind Channel

Blind Channel



Land under Lake Superior withdrawn from Staking by Order in Council dated 12 April 1912

AREAS WITHDRAWN FROM DISPOSITION

*SR- SURFACE RIGHTS MR- MINING RIGHTS

Description Order No. Date Disposition File

THE INFORMATION THAT APPEARS ON THIS MAP HAS BEEN COMPILED FROM VARIOUS SOURCES, AND ACCURACY IS NOT GUARANTEED. THOSE WISHING TO STAKE MINING CLAIMS SHOULD CONSULT WITH THE MINING RECORDER, MINISTRY OF NORTHERN DEVELOPMENT AND MINES, FOR ADDITIONAL INFORMATION ON THE STATUS OF THE LANDS SHOWN HEREON.

LEGEND

HIGHWAY AND ROUTE No	
OTHER ROADS	
TRAILS	
SURVEYED LINES	
TOWNSHIPS, BASE LINES, ETC	
LOTS, MINING CLAIMS, PARCELS, ETC	
UNSURVEYED LINES	
LOT LINES	
PARCEL BOUNDARY	
MINING CLAIMS ETC.	
RAILWAY AND RIGHT OF WAY	
UTILITY LINES	
NON-PERENNIAL STREAM	
FLOODING OR FLOODING RIGHTS	
SUBDIVISION	
ORIGINAL SHORELINE	
MARSH OR MUSKEG	
MINES	

DISPOSITION OF CROWN LANDS

TYPE OF DOCUMENT	SYMBOL
PATENT, SURFACE & MINING RIGHTS	
- SURFACE RIGHTS ONLY	
- MINING RIGHTS ONLY	
LEASE, SURFACE & MINING RIGHTS	
- SURFACE RIGHTS ONLY	
- MINING RIGHTS ONLY	
LICENCE OF OCCUPATION	
CROWN LAND SALE	CS
ORDER-IN-COUNCIL	OC
RESERVATION	
CANCELLED	
SAND & GRAVEL	
LAND USE PERMITS FOR COMMERCIAL TOURISM/OUTPOST CAMPS	

SCALE: 1 INCH = 40 CHAINS



AREA
ISLE ST. IGNACE

M. N. R. ADMINISTRATIVE DISTRICT
NIPIGON
MINING DIVISION
THUNDER BAY
LAND TITLES / REGISTRY DIVISION
THUNDER BAY



1761

Cape Naro

Mineral Location No XIV
or
Ferrier Location
Montreal Mining Company
Mining Reference No 10. © SRO.

Mineral Location No XII
or
Merritt Location
Montreal Mining Company
Mining Reference No 14. © SRO.

Mineral Location No XIII
or
Lytman Location
Montreal Mining Company
Mining Reference No 15. © SRO.

Mineral Location No XV.
or
Harrison Location
Montreal Mining Company
Mining Reference No 9. © SRO.

St. Ignace Island

Simpson Island

Nasfaul Strait

St. Ignace Harbour

Wickham

Bead Island

Grotto Point

Bignell Point

Angley Island

Dunmore Island

Giraoud Island

Burnet Island

Hope Island

Fraser Point

Fraser Point

Nest Island

Parcel A

Parcel A

Parcel A

Parcel A

Parcel A

Parcel A

Parcel A

Parcel A

Parcel A

Parcel A

Parcel A

Parcel A

Parcel A

Parcel A

Parcel A

Parcel A

Parcel A

Parcel A

Parcel A

Parcel A

Parcel A

Parcel A

Parcel A

Parcel A

Parcel A

Parcel A

Parcel A

Parcel A

Parcel A

Parcel A

Parcel A

Parcel A

Parcel A

Parcel A

Parcel A

Parcel A

Parcel A

Parcel A

LAKE SUPERIOR

1964

NOTE
LAND UNDER LAKE SUPERIOR WITHDRAWN FROM STAKING
BY ORDER IN COUNCIL DATED APRIL 30, 1912

SHORE LINE - (1 MILE WIDE) - WITHDRAWN FROM DISPOSITION
TEMPORARILY - 5 FEB. 1960 - FILE-131373

St Ignace Island
M1761

