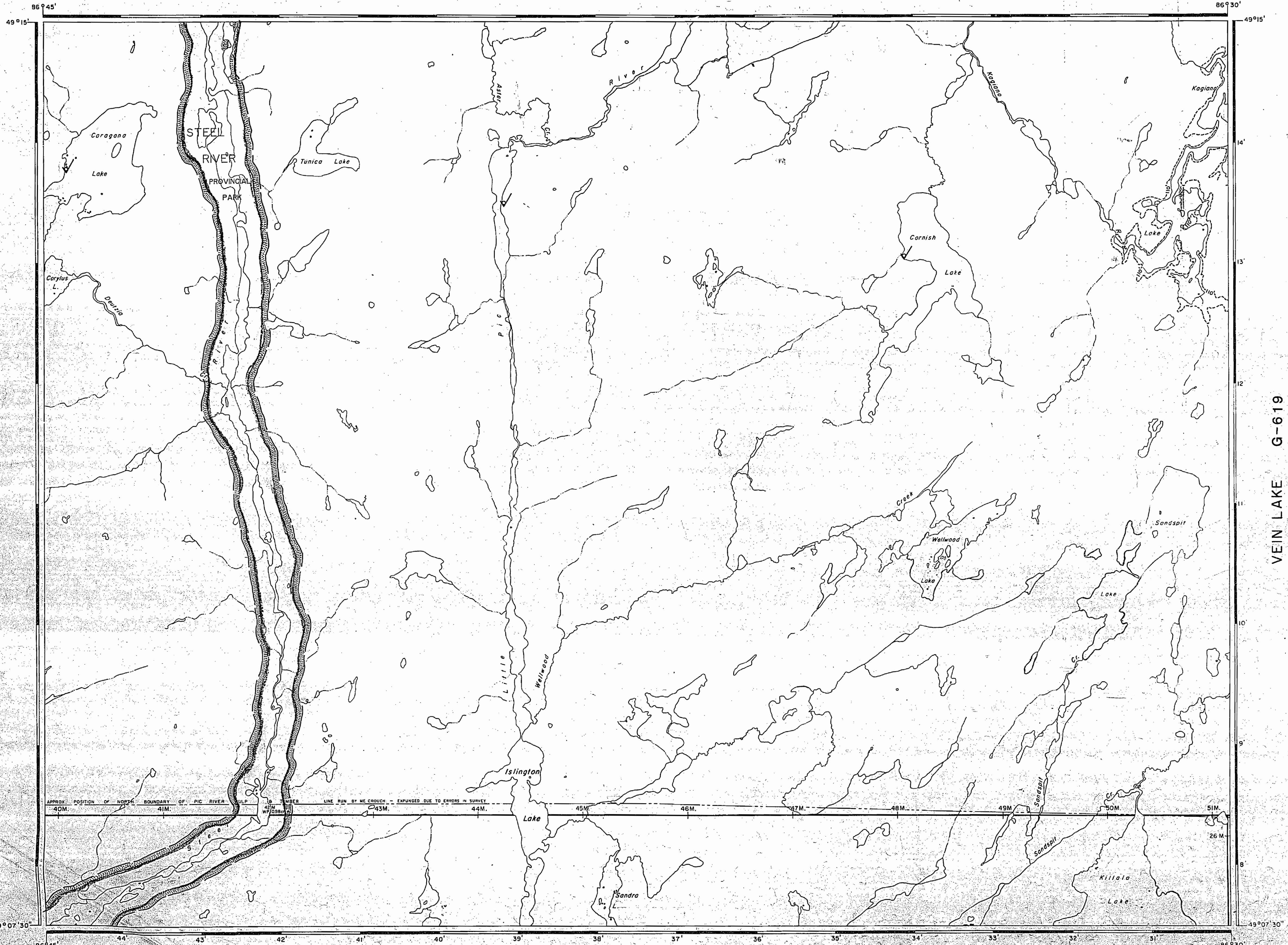


ASTER LAKE G-194



STEEL LAKE G-615

VEIN LAKE G-619

KILLALA LAKE G-596

REFERENCES

AREAS WITHDRAWN FROM DISPOSITION

S.R. - SURFACE RIGHTS M.R. - MINING RIGHTS

Description	Order No.	Date	Disposition	File
Reserve flooding rights on Kagiano Lake to contour elevation 110.0'. (Assumed elevation top of dam 112.0')				File: 133991

* Disposition by exploratory licence of occupation only

THE INFORMATION THAT APPEARS ON THIS MAP HAS BEEN COMPILED FROM VARIOUS SOURCES AND ACCURACY IS NOT GUARANTEED. THOSE WISHING TO STAKE MINING CLAIMS SHOULD CONSULT WITH THE MINING RECORDER, MINISTRY OF NORTHERN DEVELOPMENT AND MINES, FOR ADDITIONAL INFORMATION ON THE STATUS OF THE LANDS SHOWN HEREON.

LEGEND


HIGHWAY AND ROUTE No.	
OTHER ROADS	
TRAILS	
SURVEYED LINES	
TOWNSHIPS, BASE LINES, ETC.	
LOTS, MINING CLAIMS, PARCELS, ETC.	
UNSURVEYED LINES	
LOT LINES	
PARCEL BOUNDARY	
MINING CLAIMS ETC.	
RAILWAY AND RIGHT OF WAY	
UTILITY LINES	
NON-PERENNIAL STREAM	
FLOODING OR FLOODING RIGHTS	
SUBDIVISION OR COMPOSITE PLAN	
RESERVATIONS	
ORIGINAL SHOELINE	
MARSH OR MUSKEG	
MINES	
TRAVERSE MONUMENT	

DISPOSITION OF CROWN LANDS

TYPE OF DOCUMENT	SYMBOL
PATENT, SURFACE & MINING RIGHTS	
" SURFACE RIGHTS ONLY	
" MINING RIGHTS ONLY	
LEASE, SURFACE & MINING RIGHTS	
" SURFACE RIGHTS ONLY	
" MINING RIGHTS ONLY	
LICENCE OF OCCUPATION	
ORDER-IN-COUNCIL	
RESERVATION	
CANCELLED	
SAND & GRAVEL	

LAND USE PERMITS FOR COMMERCIAL TOURISM OUTPOST CAMPS
NOTE: MINING RIGHTS IN PARCELS PATENTED PRIOR TO MAY 6, 1913, VESTED IN ORIGINAL PATENTEE BY THE PUBLIC LANDS ACT, R.S.O. 1970, CHAP. 380, SEC. 63, SUBSEC. 1.

SCALE: 1 INCH = 40 CHAINS



AREA ISLINGTON LAKE

M.N.R. ADMINISTRATIVE DISTRICT
TERRACE BAY
MINING DIVISION
THUNDER BAY
LAND TITLES / REGISTRY DIVISION
THUNDER BAY

Ministry of Natural Resources
Land Management Branch
Ontario

Date: FEBRUARY, 1982
Number: **G-593**

1663

ASTER LAKE (M.1776)

AREA OF
**ISLINGTON
LAKE**

DISTRICT OF
THUNDER BAY

PORT ARTHUR
MINING DIVISION

SCALE: 1-INCH = 40 CHAINS

LEGEND

- PATENTED LAND ⊙ C.S.
- CROWN LAND SALE LEASES ⊙ L.O.
- LOCATED LAND ⊙ M.R.O.
- LICENSE OF OCCUPATION MINING RIGHTS ONLY ⊙ S.R.O.
- SURFACE RIGHTS ONLY
- ROADS
- IMPROVED ROADS
- KING'S HIGHWAYS
- RAILWAYS
- POWER LINES
- MARSH OR MUSKEG
- MINES
- CANCELLED

NOTES

400' surface rights reservation around all lakes and rivers.

Reserve flooding rights on Kagiano Lake to contour elevation 110.0'. (Assumed elevation top of dam 112.0')
File: 133991.

1962

PLAN NO. M.1663

DEPARTMENT OF MINES

— ONTARIO —

STEEL LAKE (M.1898)

VEIN LAKE (M.2292)



KILLALA LAKE (M.2681)

1663

ASTER LAKE (M.1776)

AREA OF
ISLINGTON
LAKE

DISTRICT OF
THUNDER BAY

PORT ARTHUR
MINING DIVISION

SCALE: 1-INCH = 40 CHAINS

LEGEND

- PATENTED LAND Ⓟ
- CROWN LAND SALE C.S.
- LEASES Ⓞ
- LOCATED LAND Loc.
- LICENSE OF OCCUPATION L.O.
- MINING RIGHTS ONLY M.R.O.
- SURFACE RIGHTS ONLY S.R.O.
- ROADS —
- IMPROVED ROADS —
- KING'S HIGHWAYS —
- RAILWAYS —
- POWER LINES —
- MARSH OR MUSKEG —
- MINES ✕
- CANCELLED C.

NOTES

400' surface rights reservation around all lakes and rivers.

Reserve flooding rights on Kagiano Lake to contour elevation 110.0'. (Assumed elevation top of dam 112.0') File: 133991.



STEEL LAKE (M.1898)

VEIN LAKE (M.2292)

1969

PLAN NO. M.1663

DEPARTMENT OF MINES
— ONTARIO —

1663

ASTER LAKE (M.1776)

AREA OF
ISLINGTON
LAKE

DISTRICT OF
THUNDER BAY

THUNDER BAY
MINING DIVISION

SCALE: 1-INCH = 40 CHAINS

LEGEND

PATENTED LAND	Ⓟ
CROWN LAND SALE	C.S.
LEASES	Ⓞ
LOCATED LAND	Loc.
LICENSE OF OCCUPATION	L.O.
MINING RIGHTS ONLY	M.R.O.
SURFACE RIGHTS ONLY	S.R.O.
ROADS	—
IMPROVED ROADS	—
KING'S HIGHWAYS	—
RAILWAYS	—
POWER LINES	—
MARSH OR MUSKEG	—
MINES	⚡
CANCELLED	C.

NOTES

400' surface rights reservation around all lakes and rivers.

Reserve flooding rights on Kugiano Lake to contour elevation 110.0'. (Assumed elevation top of dam 112.0')
File: 133991.

STEEL LAKE (M.1898)

VEIN LAKE (M.2292)



1971

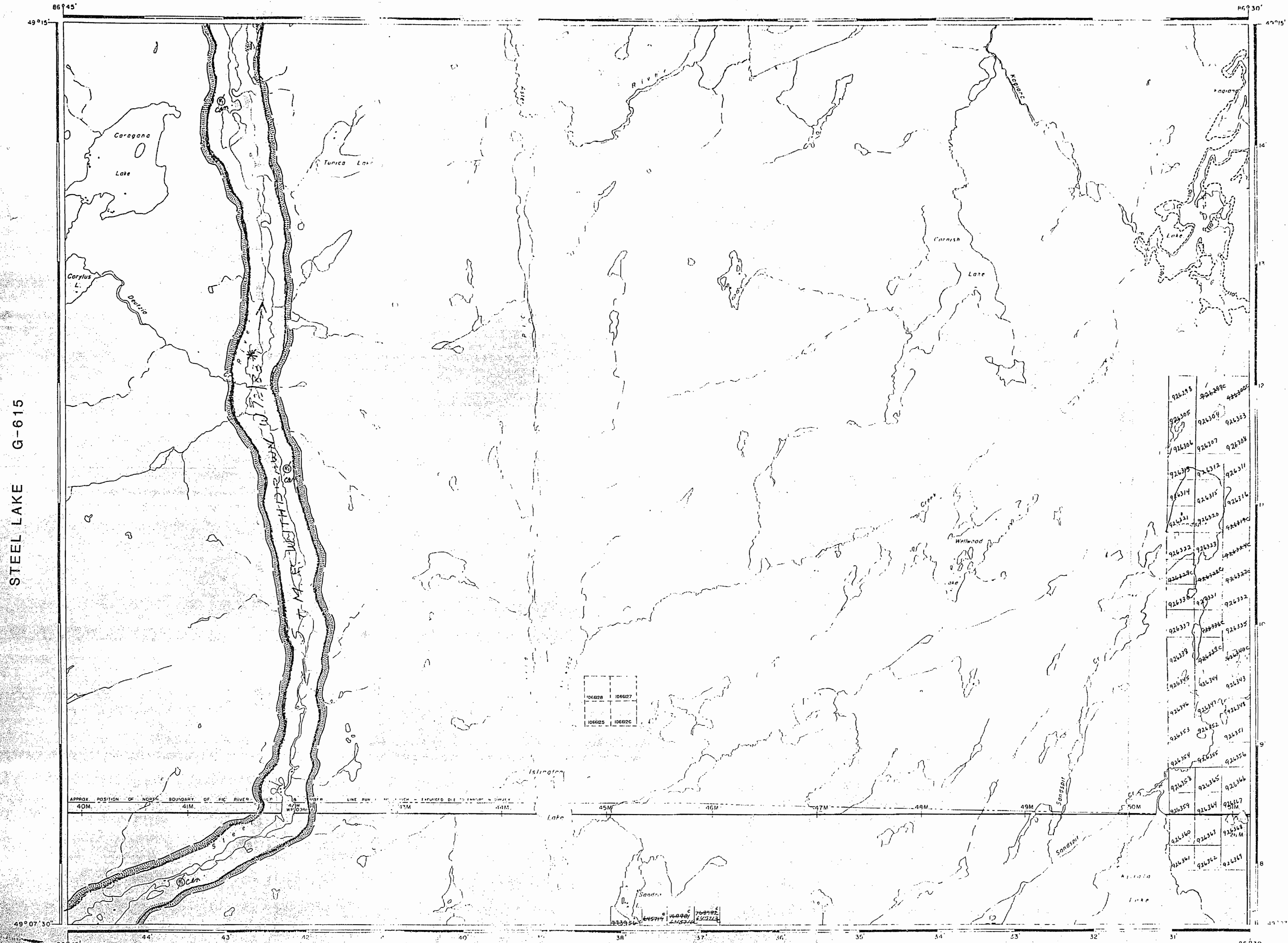
NATIONAL TOPOGRAPHIC SERIES 42 E 2

PLAN NO. M.1663

ONTARIO
DEPARTMENT OF MINES
AND NORTHERN AFFAIRS

KILLALA LAKE (M.2681)

ASTER LAKE G-194



STEEL LAKE G-615

VEIN LAKE G-619

KILLALA LAKE G-596

REFERENCES

AREAS WITHDRAWN FROM DISPOSITION

Description	Order No.	Date	Disposition	File
Reserve flooding rights on Kagiano Lake to contour elevation 110.0' (Assumed elevation top of dam 112.0')				133991

** Disposition by exploratory licence of occupation only*

regulated
Steel River Provincial Park
boundary OK.

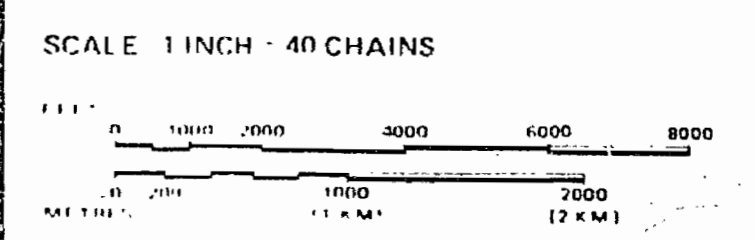
LEGEND

HIGHWAY AND ROUTE No	
OTHER ROAD	
TRAILS	
SURVEYED LINES	
TOWNSHIP, BASE LINES, ETC.	
LOTS, MINING CLAIMS PARCELS ETC.	
UNSURVEYED LINES	
LOT LINES	
PARCEL BOUNDARY	
MINING CLAIMS ETC.	
RAILWAY AND RIGHT-OF-WAY	
UTILITY LINES	
NON-RESIDENTIAL STREAM	
FLOODING - FLOODING RIGHTS	
SUBDIVISION OF COMPOSITE PLAN	
RESERVATIONS	
ORIGINAL SHORE LINE	
MARSH OR MUSKOG	
MINES	
TRAVERSE MONUMENT	

DISPOSITION OF CROWN LANDS

TYPE OF DOCUMENT	SYMBOL
PATENT SURFACE & MINING RIGHTS	
" SURFACE RIGHTS ONLY	
" MINING RIGHTS ONLY	
LEASE, SURFACE & MINING RIGHTS	
" SURFACE RIGHTS ONLY	
" MINING RIGHTS ONLY	
LICENCE OF OCCUPATION	
ORDER IN COUNCIL	
RESERVATION	
CANCELLED	
SAND & GRAVEL	

NOTE: MINING RIGHTS IN PARCELS PATENTED PRIOR TO MAY 6, 1913, VESTED IN ORIGINAL PATENTEE BY THE PUBLIC LANDS ACT, R.S.O. 1970, CHAP. 380, SEC. 43, SUBSEC. 1



AREA Steel River Provincial Waterway Park

ISLINGTON LAKE

M.N.R. ADMINISTRATIVE DISTRICT
TERRACE BAY
MINING DIVISION
THUNDER BAY
LAND TITLES / REGISTRY DIVISION
THUNDER BAY

Ministry of Land Management
Natural Resources Branch
Ontario

May 17, 1982
DATE FEBRUARY, 1982
Number G-596

ASTER LAKE G-194

REFERENCES

AREAS WITHDRAWN FROM DISPOSITION

S.R. - SURFACE RIGHTS M.R. - MINING RIGHTS

Description	Order No.	Date	Disposition	File
Reserve flooding rights on Kagiano Lake to contour elevation 110.0. (Assumed elevation top of dam 112.0') File: 133991				

* Disposition by exploratory licence of occupation only

THE INFORMATION THAT APPEARS ON THIS MAP HAS BEEN COMPILED FROM VARIOUS SOURCES, AND ACCURACY IS NOT GUARANTEED. THOSE WISHING TO STAKE MINING CLAIMS SHOULD CONSULT WITH THE MINING RECORDER, MINISTRY OF NORTHERN DEVELOPMENT AND MINES, FOR ADDITIONAL INFORMATION ON THE STATUS OF THE LANDS SHOWN HEREON.

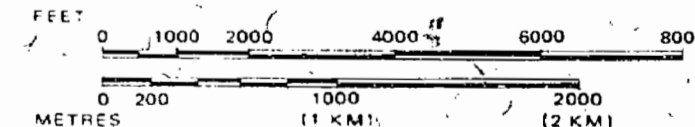
LEGEND

- HIGHWAY AND ROUTE NO.
- OTHER ROADS
- TRAILS
- SURVEYED LINES
- TOWNSHIP'S BASE LINES, ETC.
- LOTS, MINING CLAIMS, PARCELS, ETC.
- UNSURVEYED LINES
- LOT LINES
- PARCEL BOUNDARY
- MINING CLAIMS ETC.
- RAILWAY AND RIGHT OF WAY
- UTILITY LINES
- NON-PERENNIAL STREAM
- FLOODING OR FLOODING RIGHTS
- SUBDIVISION OF COMPOSITE PLAN
- RESERVATIONS
- ORIGINAL SHORE LINE
- MARSH OR MUSKOG
- MINES
- TRAVERSE MONUMENT

DISPOSITION OF CROWN LANDS

TYPE OF DOCUMENT	SYMBOL
PATENT, SURFACE & MINING RIGHTS	●
SURFACE RIGHTS ONLY	○
MINING RIGHTS ONLY	◐
LEASE, SURFACE & MINING RIGHTS	■
SURFACE RIGHTS ONLY	□
MINING RIGHTS ONLY	◑
LICENCE OF OCCUPATION	◒
ORDER-IN-COUNCIL	OC
RESERVATION	○
CANCELLED	⊙
SAND & GRAVEL	⊖
LAND USE PERMITS FOR COMMERCIAL TOURISM OUTPOST CAMPS	⊗

SCALE: 1 INCH = 40 CHAINS

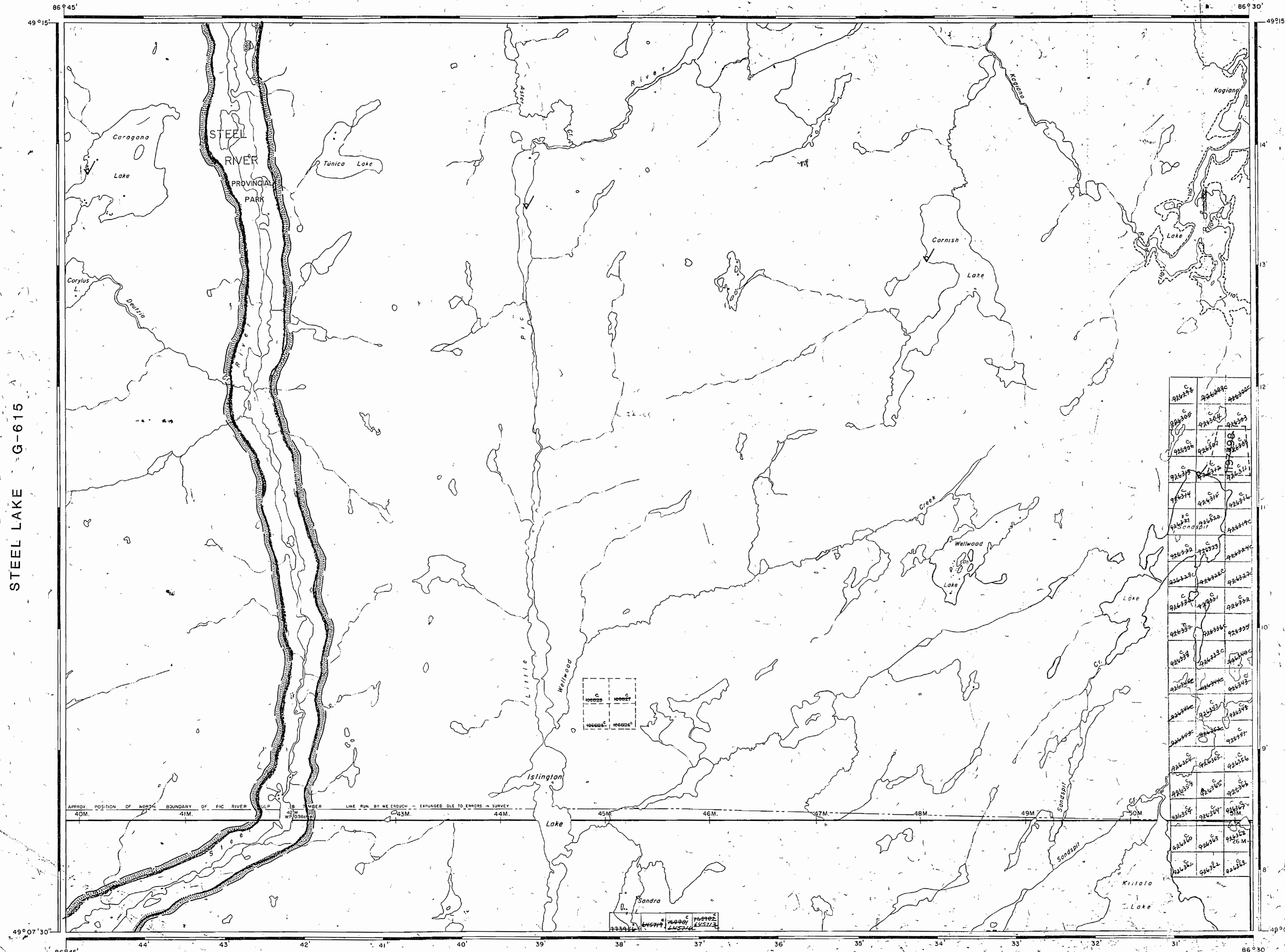


AREA ISLINGTON LAKE

M.N.R. ADMINISTRATIVE DISTRICT
TERRACE BAY
MINING DIVISION
THUNDER BAY
LAND TITLES / REGISTRY DIVISION
THUNDER BAY

Ministry of Natural Resources - Land Management Branch
Ontario

Date: FEBRUARY, 1982 Number: **G-593**



STEEL LAKE G-615

VEIN LAKE G-619

KILLALA LAKE G-596

AREA OF
ISLINGTON
LAKE

DISTRICT OF
THUNDER BAY

THUNDER BAY
MINING DIVISION

SCALE: 1-INCH = 40 CHAINS

LEGEND

- PATENTED LAND Ⓟ
- CROWN LAND SALE C.S.
- LEASES Ⓛ
- LOCATED LAND Loc.
- LICENSE OF OCCUPATION L.O.
- MINING RIGHTS ONLY M.R.O.
- SURFACE RIGHTS ONLY S.R.O.
- ROADS —
- IMPROVED ROADS —
- KING'S HIGHWAYS —
- RAILWAYS —
- POWER LINES —
- MARSH OR MUSKEG —
- MINES ⚡
- CANCELLED C.

NOTES

400' surface rights reservation around all lakes and rivers.

Reserve flooding rights on Kagiano Lake to contour elevation 110.0'. (Assumed elevation top of dam 112.0')
File: 133991.

STEEL LAKE (M.1898)

VEIN LAKE (M.2292)



Handwritten notes: "1971" and "M.1663"

1971

NATIONAL TOPOGRAPHIC SERIES 42 E 2

PLAN NO. M.1663

ONTARIO
DEPARTMENT OF MINES
AND NORTHERN AFFAIRS

ISLINGTON LAKE

DISTRICT OF
THUNDER BAY

PORT ARTHUR
MINING DIVISION

SCALE: 1-INCH = 40 CHAINS

LEGEND

- PATENTED LAND Ⓢ
- CROWN LAND SALE C.S.
- LEASES Ⓛ
- LOCATED LAND Loc.
- LICENSE OF OCCUPATION L.O.
- MINING RIGHTS ONLY M.R.O.
- SURFACE RIGHTS ONLY S.R.O.
- ROADS —
- IMPROVED ROADS —
- KING'S HIGHWAYS —
- RAILWAYS —
- POWER LINES —
- MARSH OR MUSKEG —
- MINES X
- CANCELLED C.

NOTES

400' surface rights reservation around all lakes and rivers.

Reserve flooding rights on Kagioko Lake to contour elevation 110.0'. (Assumed elevation top of dam 112.0') File:133991.

VEIN LAKE (M. 2292)

STEEL LAKE (M. 1898)



APPROX. POSITION OF HOOD'S BOUNDARY OF PIC RIVER PULP MILL TIMBER LINE PUR BY MC CROUCH EXPANDED DUE TO ERRORS IN SURVEY

1969

AREA OF
ISLINGTON LAKE
 DISTRICT OF THUNDER BAY
 PORT ARTHUR MINING DIVISION
 SCALE: 1-INCH = 40 CHAINS

LEGEND

- PATENTED LAND Ⓢ
- CROWN LAND SALE C.S.
- LEASES Ⓞ
- LOCATED LAND Loc.
- LICENSE OF OCCUPATION L.O.
- MINING RIGHTS ONLY M.R.O.
- SURFACE RIGHTS ONLY S.R.O.
- ROADS —
- IMPROVED ROADS —
- KING'S HIGHWAYS —
- RAILWAYS —
- POWER LINES —
- MARSH OR MUSKEG —
- MINES ⚡
- CANCELLED C.

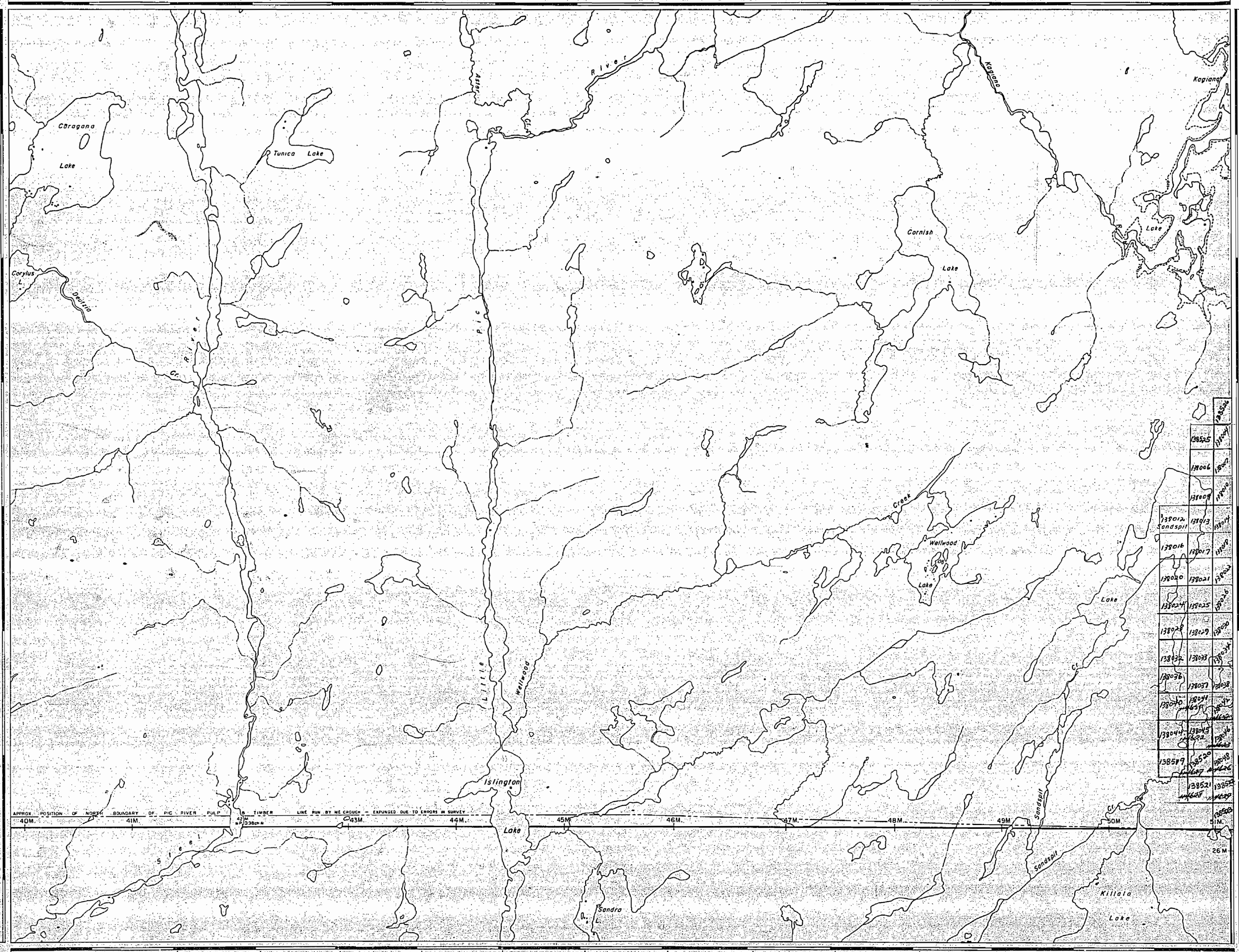
NOTES

400' surface rights reservation around all lakes and rivers.

Reserve flooding rights on Kagiano Lake to contour elevation 110.0'. (Assumed elevation top of dam 112.0') File:133991.

STEEL LAKE (M.1898)

VEIN LAKE (M.2292)



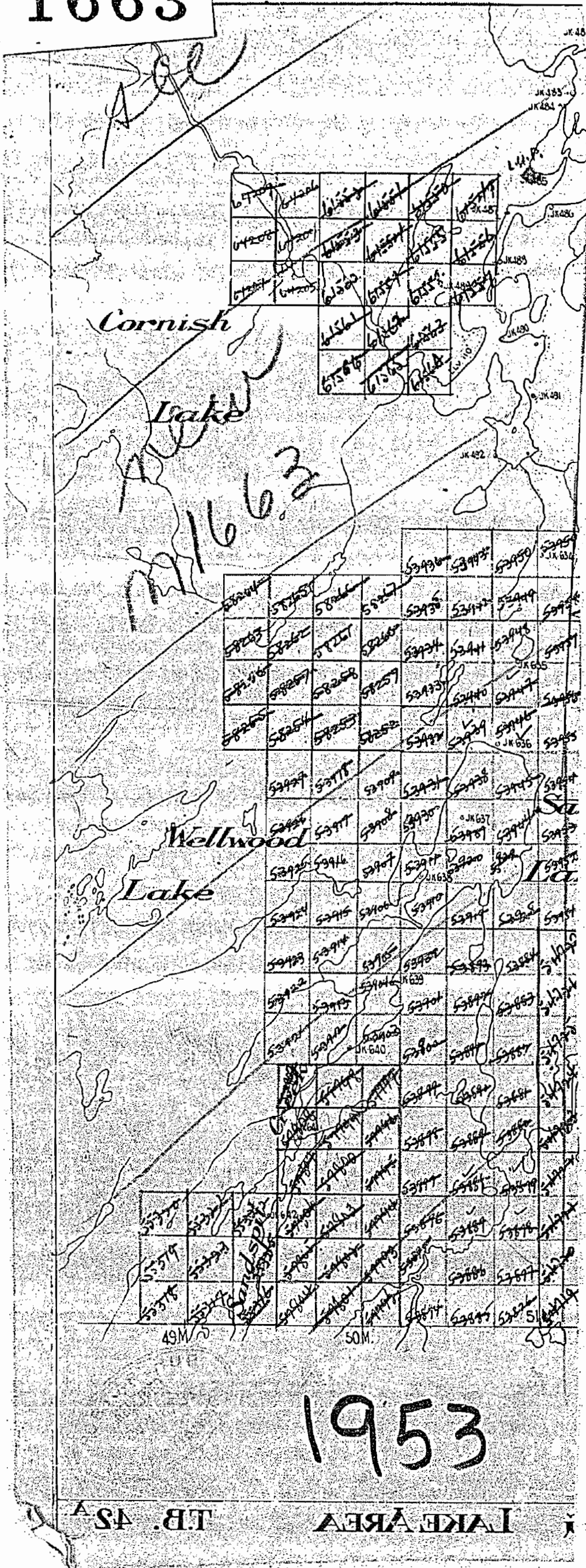
13855	13856	13857	13858
13859	13860	13861	13862
13863	13864	13865	13866
13867	13868	13869	13870
13871	13872	13873	13874
13875	13876	13877	13878
13879	13880	13881	13882
13883	13884	13885	13886
13887	13888	13889	13890
13891	13892	13893	13894
13895	13896	13897	13898
13899	13900	13901	13902
13903	13904	13905	13906
13907	13908	13909	13910
13911	13912	13913	13914
13915	13916	13917	13918
13919	13920	13921	13922
13923	13924	13925	13926
13927	13928	13929	13930
13931	13932	13933	13934
13935	13936	13937	13938
13939	13940	13941	13942
13943	13944	13945	13946
13947	13948	13949	13950
13951	13952	13953	13954
13955	13956	13957	13958
13959	13960	13961	13962
13963	13964	13965	13966
13967	13968	13969	13970
13971	13972	13973	13974
13975	13976	13977	13978
13979	13980	13981	13982
13983	13984	13985	13986
13987	13988	13989	13990
13991	13992	13993	13994
13995	13996	13997	13998
13999	14000	14001	14002

1962

PLAN NO. M.1663

DEPARTMENT OF MINES
— ONTARIO —

1663



1953

T.B. 45A

LAKE AREA