DASH LAKE M. 2024

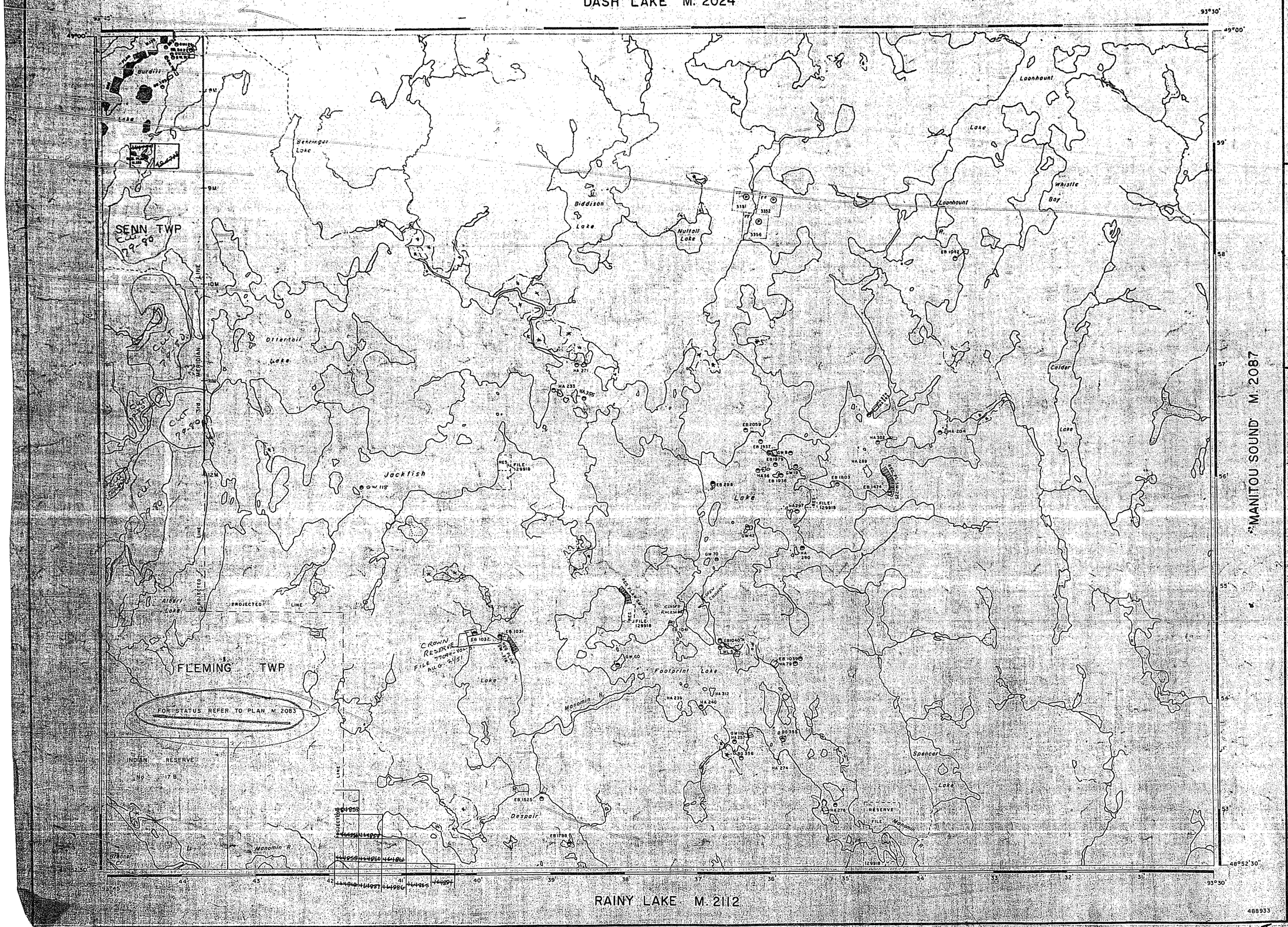

AREA OF M-2108

JACKFISH LAKE

DISTRICT OF RAINY RIVER

KENORA MINING DIVISION

SCALE: 1-INCH = 40 CHAINS

LEGEND

PATENTED LAND	(P) or
PATENTED FOR SURFACE RIGHTS ONLY	
LEASES	L.O.
LICENSE OF OCCUPATION	L.O.
CROWN LAND SALE	C.S.
LOCATED LAND	Loc.
CANCELLED	C.
MINING RIGHTS ONLY	M.R.O.
SURFACE RIGHTS ONLY	S.R.O.
HIGHWAY & ROUTE No.	(17)
ROADS	
TRAILS	
RAILWAYS	
POWER LINES	
MARSH OR MUSKEG	
MINES	

*used only with summer resort locations or when space is limited

NOTES

400' Surface Rights Reservation Around the Shores of All Lakes and Rivers

RESERVE 66' ALONG SHORE OF FOOTPRINT LAKE FOR FLOODING - FILE 89563

KENORA MINING DIV. RECEIVED SEP 30 1977 AM 7 8 9 10 11 12 1 2 3 4 5 6 PM

DATE OF ISSUE SEP 29 1977

NATIONAL TOPOGRAPHIC SERIES 53 C 13

PLAN NO. M. 2108

ONTARIO MINISTRY OF NATURAL RESOURCES SURVEYS AND MAPPING BRANCH

488933

JACKFISH LAKE

DASH LAKE M. 2024

93°45' 93°30'

49°00' 49°00'

Burdett Lake

Benninger Lake

Biddison Lake

Nuttall Lake

Loonhaunt Lake

Whistle Bay

Calder Lake

Otter Tail Lake

Jackfish Lake

Albert Lake

Footprint Lake

Manomin R.

Spencer Lake

Despair Lake

Brenner Cr.

SENN TWP

TIMBER 1984

FLEMING TWP

FOR STATUS REFER TO PLAN M. 2068

FOR STATUS REFER TO PLAN M. 2083

3rd MERIDIAN LINE

PROJECTED LINE

INDIAN RESERVE No. 17 B

8M 9M 10M 11M 12M

59' 58' 57' 56' 55' 54' 53'

44' 43' 42' 41' 40' 39' 38' 37' 36' 35' 34' 33' 32' 31'

48°52'30" 48°52'30"

93°45' 93°30'

RAINY LAKE M. 2112

MANITOU SOUND M. 2087

488933

AREA OF

JACKFISH LAKE

DISTRICT OF
RAINY RIVER

KENORA
MINING DIVISION

SCALE: 1-INCH = 40 CHAINS

LEGEND

PATENTED LAND	P or P*
PATENTED FOR SURFACE RIGHTS ONLY	P*
LEASES	L
LICENSE OF OCCUPATION	L.O.
CROWN LAND SALE	C.S.
LOCATED LAND	Loc.
CANCELLED	C.
MINING RIGHTS ONLY	M.R.O.
SURFACE RIGHTS ONLY	S.R.O.
HIGHWAY & ROUTE No.	17
ROADS	
TRAILS	
RAILWAYS	
POWER LINES	
MARSH OR MUSKEG	
MINES	

*used only with summer resort locations or when space is limited

NOTES

400' Surface Rights Reservation along the shores of all lakes and rivers.

Reserve 66' along the shore of Footprint Lake for for flooding. File: 89563

AREAS WITHDRAWN FROM DISPOSITION

S.R. – SURFACE RIGHTS M.R. – MINING RIGHTS

	Description	Order No.	Date	Disposition	File
M.R.	Crown Reserve		21/8/51		77094 Vol.3
M.R.	Reserve				129918

DATE OF ISSUE
MAY 30 1983
Ministry of Natural Resources
TORONTO

KENORA MINING DIV.
RECEIVED
JUN 8 1983
AM 7 8 9 10 11 12 1 2 3 4 5 6 PM

← Effective as Linen

NATIONAL TOPOGRAPHIC SERIES 53C13

PLAN NO. M. 2108

ONTARIO
MINISTRY OF NATURAL RESOURCES
SURVEYS AND MAPPING BRANCH

DASH LAKE G-2671

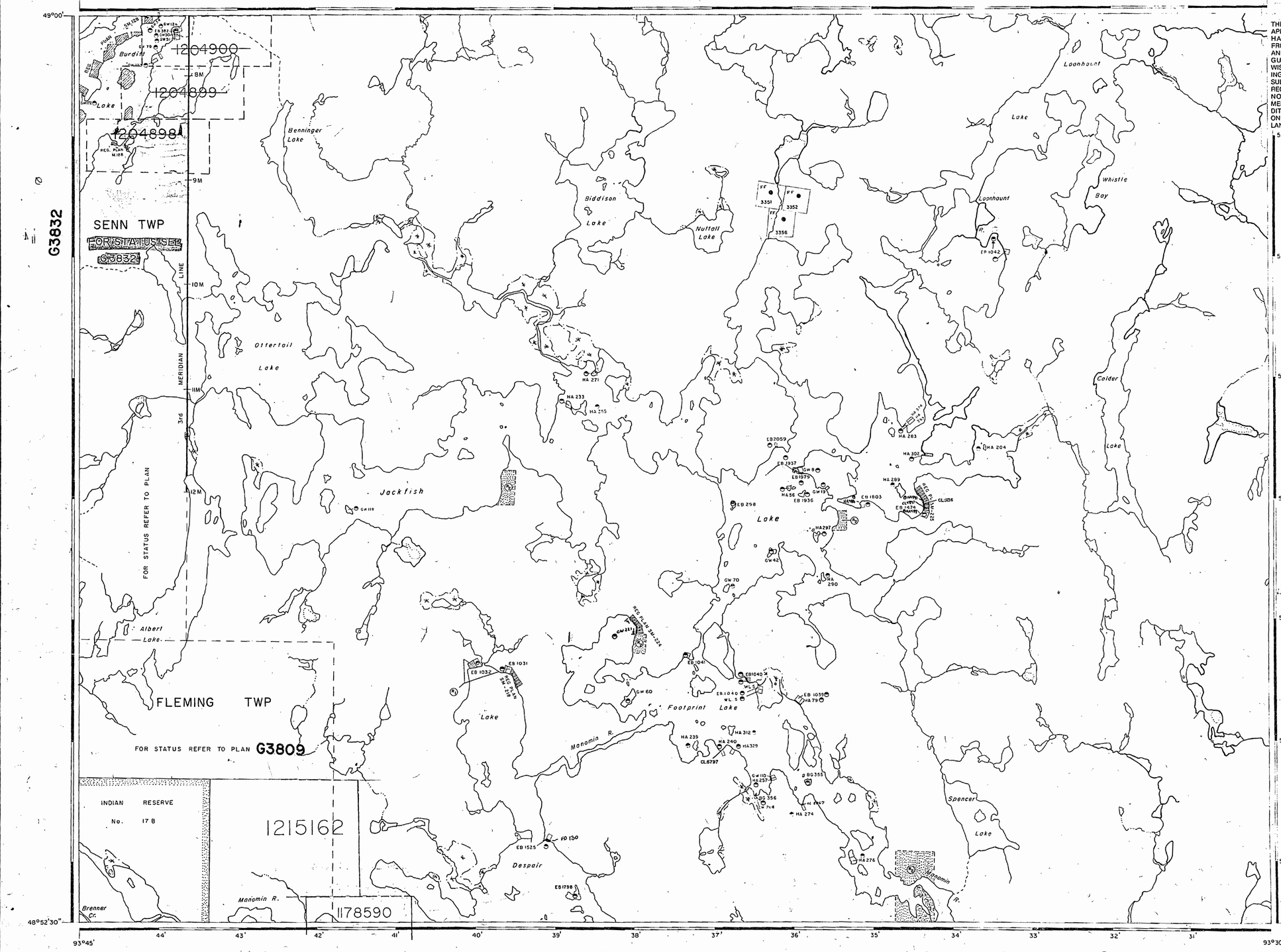

THE INFORMATION THAT APPEARS ON THIS MAP HAS BEEN COMPILED FROM VARIOUS SOURCES, AND ACCURACY IS NOT GUARANTEED. THOSE WISHING TO STAKE MINING CLAIMS SHOULD CONSULT WITH THE MINING RECORDER, MINISTRY OF NORTHERN DEVELOPMENT AND MINES, FOR ADDITIONAL INFORMATION ON THE STATUS OF THE LANDS SHOWN HEREON.

LEGEND

- HIGHWAY AND ROUTE No.
- OTHER ROADS
- TRAILS
- SURVEYED LINES:
  - TOWNSHIPS, BASE LINES, ETC.
  - LOTS, MINING CLAIMS, PARCELS, ETC.
- UNSURVEYED LINES
  - LOT LINES
  - PARCEL BOUNDARY
  - MINING CLAIMS ETC.
- RAILWAY AND RIGHT OF WAY
- UTILITY LINES
- NON-PERENNIAL STREAM
- FLOODING OR FLOODING RIGHTS
- SUBDIVISION OR COMPOSITE PLAN
- RESERVATIONS
- ORIGINAL SHORELINE
- MARSH OR MUSKEG
- MINES
- TRAVERSE MONUMENT

DISPOSITION OF CROWN LANDS

TYPE OF DOCUMENT	SYMBOL
PATENT, SURFACE & MINING RIGHTS	●
" , SURFACE RIGHTS ONLY	◓
" , MINING RIGHTS ONLY	◒
LEASE, SURFACE & MINING RIGHTS	■
" , SURFACE RIGHTS ONLY	⬒
" , MINING RIGHTS ONLY	⬓
LICENCE OF OCCUPATION	▼
ORDER-IN-COUNCIL	OC
RESERVATION	⊙
CANCELLED	⊘
SAND & GRAVEL	⊙

NOTE: MINING RIGHTS IN PARCELS PATENTED PRIOR TO MAY 6, 1913, VESTED IN ORIGINAL PATENTEE BY THE PUBLIC LANDS ACT, R.S.O. 1970, CHAP. 380, SEC. 63, SUBSEC 1

REFERENCES

AREAS WITHDRAWN FROM DISPOSITION

M.R.O. – MINING RIGHTS ONLY

S.R.O. – SURFACE RIGHTS ONLY

M.+ S. – MINING AND SURFACE RIGHTS

Description	Order No.	Date	Disposition	File
R_1 Crown Reserve		21/6/51		77094 Vol.5
R_2 Reserve				129918

DATE OF ISSUE

JAN 29 1999

PROVINCIAL RECORDING OFFICE - SUDBURY

KENORA MINING DIV. RECEIVED SEP 11 1986 7 8 9 10 11 12 1 2 3 4 5 6

Effective as lines

Note: PROPOSED BUDWORM SPRAYING IN THIS AREA CONTACT MNR DISTRICT OFFICE FOR SPECIFICS 1987

SCALE: 1 INCH = 40 CHAINS

FEET 0 1000 2000 4000 6000 8000

METRES 0 200 1000 (1 KM) 2000 (2 KM)

AREA JACKFISH LAKE

M.N.R. ADMINISTRATIVE DISTRICT FORT FRANCES

MINING DIVISION KENORA

LAND TITLES / REGISTRY DIVISION RAINY RIVER

Ontario Ministry of Natural Resources — Land Management Branch

Date FEBRUARY, 1984

Number G-2678

M-2108

DASH LAKE M. 2024

AREA OF

JACKFISH LAKE

DISTRICT OF RAINY RIVER

KENORA MINING DIVISION

SCALE: 1-INCH = 40 CHAINS

LEGEND

PATENTED LAND
PATENTED FOR SURFACE RIGHTS ONLY
LEASES
LICENSE OF OCCUPATION
CROWN LAND SALE
LOCATED LAND
CANCELLED
MINING RIGHTS ONLY
SURFACE RIGHTS ONLY
HIGHWAY & ROUTE No.
ROADS
TRAILS
RAILWAYS
POWER LINES
MARSH OR MUSKEG
MINES

*used only with summer resort locations or when space is limited

NOTES

400' Surface Rights Reservation Around the Shores of All Lakes and Rivers

KENORA
FILED.
REC'D. AUG 31 1970
RECEIPT No.
MINING DIVISION

April 17/72
Sept 11/72
MAY 9/73
May 15/74

Jackfish Lake
M-2108

SENN TWP

FLEMING TWP

FOR STATUS REFER TO PLAN M-2083

INDIAN RESERVE No. 17 B

Jackfish Lake
Ottertail Lake
Biddison Lake
Nuttall Lake
Footprint Lake
Manomin R.
Spencer Lake
Loonhaunt Lake
Whistle Bay
Calder Lake
Albert Lake
Drenner
Despair
Benninger Lake
Burditt Lake

3rd MERIDIAN LINE

PROJECTED LINE

MANITOU SOUND M. 2087

RAINY LAKE M. 2112

Jackfish Lake M2108

PLAN NO. M. 2108

DEPARTMENT OF MINES
—ONTARIO—

DASH LAKE M. 2024

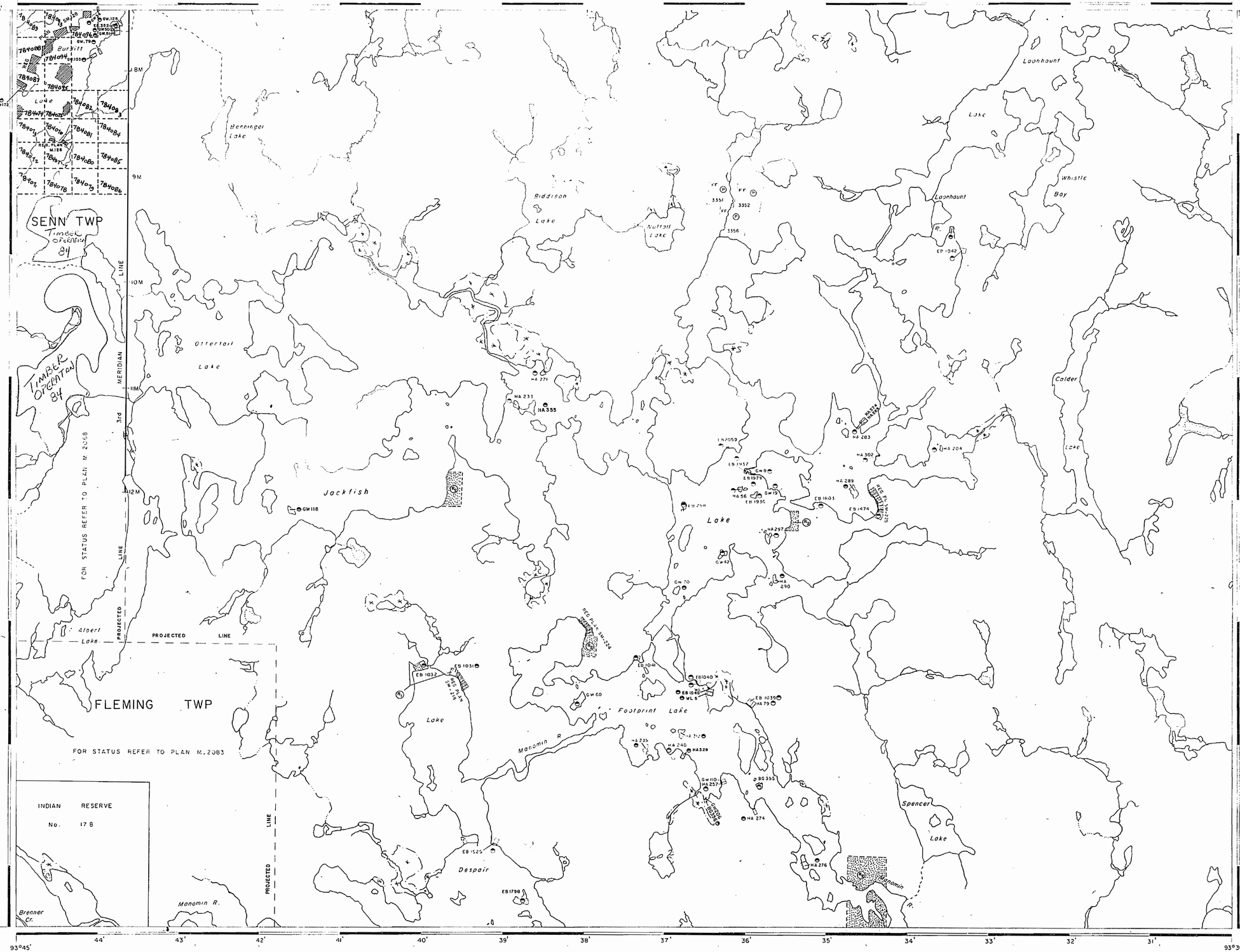

AREA OF

JACKFISH LAKE

DISTRICT OF
RAINY RIVER

KENORA
MINING DIVISION

SCALE: 1-INCH = 40 CHAINS

LEGEND

PATENTED LAND	Ⓟ or ●
PATENTED FOR SURFACE RIGHTS ONLY	
LEASES	Ⓛ
LICENSE OF OCCUPATION	L.O.
CROWN LAND SALE	C.S.
LOCATED LAND	Loc.
CANCELLED	C.
MINING RIGHTS ONLY	M.R.O.
SURFACE RIGHTS ONLY	S.R.O.
HIGHWAY & ROUTE No	17
ROADS	
TRAILS	
RAILWAYS	
POWER LINES	
MARSH OR MUSKEG	
MINES	

used only with summer resort locations or when space is limited

NOTES

400' Surface Rights Reservation along the shores of all lakes and rivers.

Reserve 66' along the shore of Footprint Lake for for flooding. File: 89563

AREAS WITHDRAWN FROM DISPOSITION

S.R. – SURFACE RIGHTS M.R. – MINING RIGHTS

	Description	Order No.	Date	Disposition	File
(R)	Crown Reserve		21/8/51		77094 Vol.5
(R)	Reserve				129918

Obsolete Aug. 24/84

KENORA MINING DIV.
RECEIVED
FEB 10 1984
AM PM
7 8 9 10 11 12 1 2 3 4 5 6

NATIONAL TOPOGRAPHIC SERIES 53C13

PLAN NO. M. 2108

ONTARIO
MINISTRY OF NATURAL RESOURCES
SURVEYS AND MAPPING BRANCH

DASH LAKE M. 2024

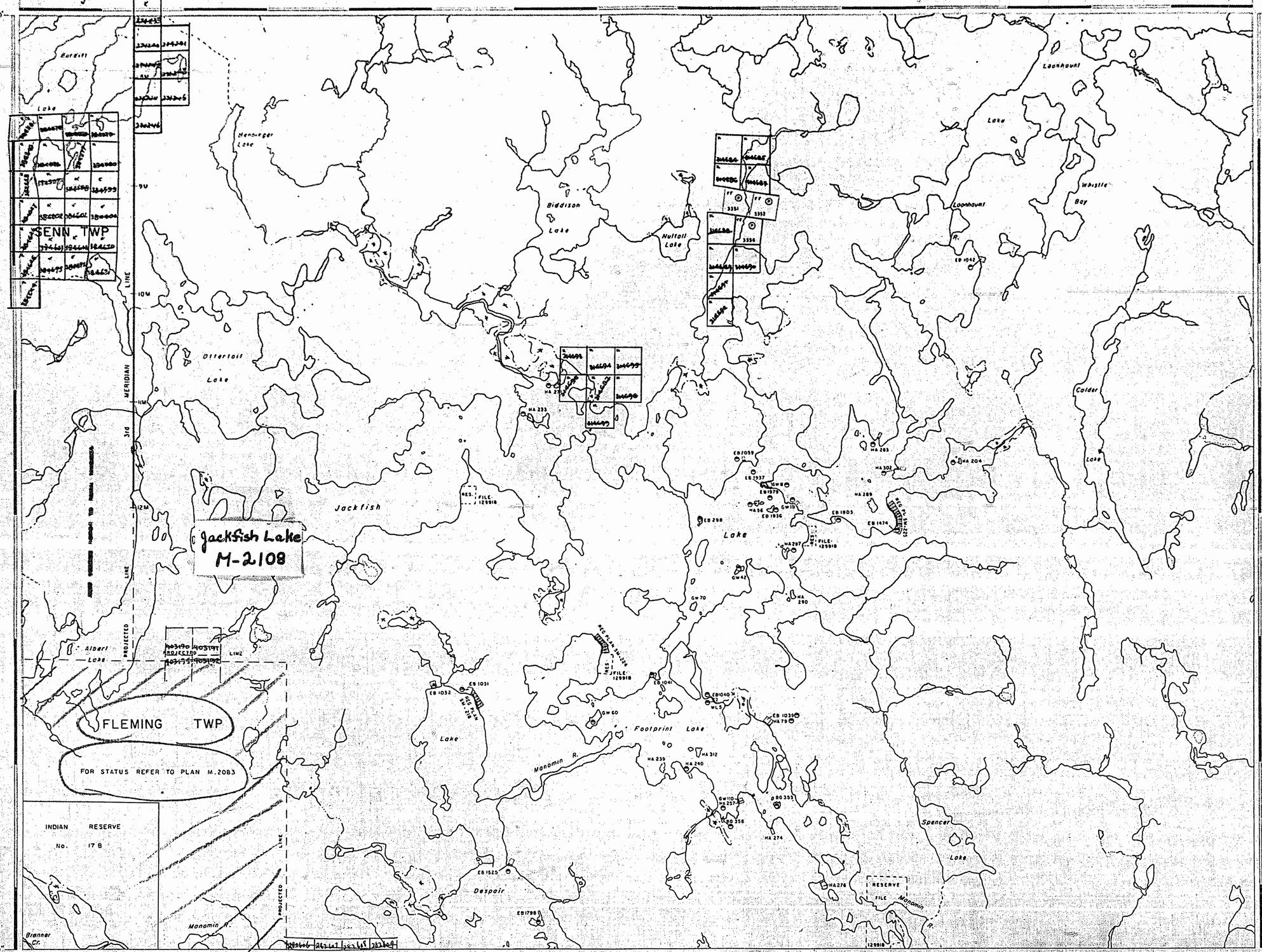

Jackfish Lake
M-2108

RAINY LAKE M. 2112

Jackfish Lake M2108

AREA OF

JACKFISH LAKE

DISTRICT OF
RAINY RIVER

KENORA
MINING DIVISION

SCALE: 1-INCH = 40 CHAINS

LEGEND

PATENTED LAND
PATENTED FOR SURFACE RIGHTS ONLY
LEASES
LICENSE OF OCCUPATION
CROWN LAND SALE
LOCATED LAND
CANCELLED
MINING RIGHTS ONLY
SURFACE RIGHTS ONLY
HIGHWAY & ROUTE No
ROADS
TRAILS
RAILWAYS
POWER LINES
MARSH OR MUSKEG
MINES

*used only with summer resort locations or when space is limited

NOTES

400' Surface Rights Reservation Around the Shores of All Lakes and Rivers

KENORA
FILED:
REC'D. AUG 31 1970
RECEIPT No.
MINING DIVISION

Apr 2 17/72
Sept. 11/72
MAY 9/73
May 15/74

PLAN NO. M. 2108

DEPARTMENT OF MINES
—ONTARIO—

DASH LAKE M. 2024

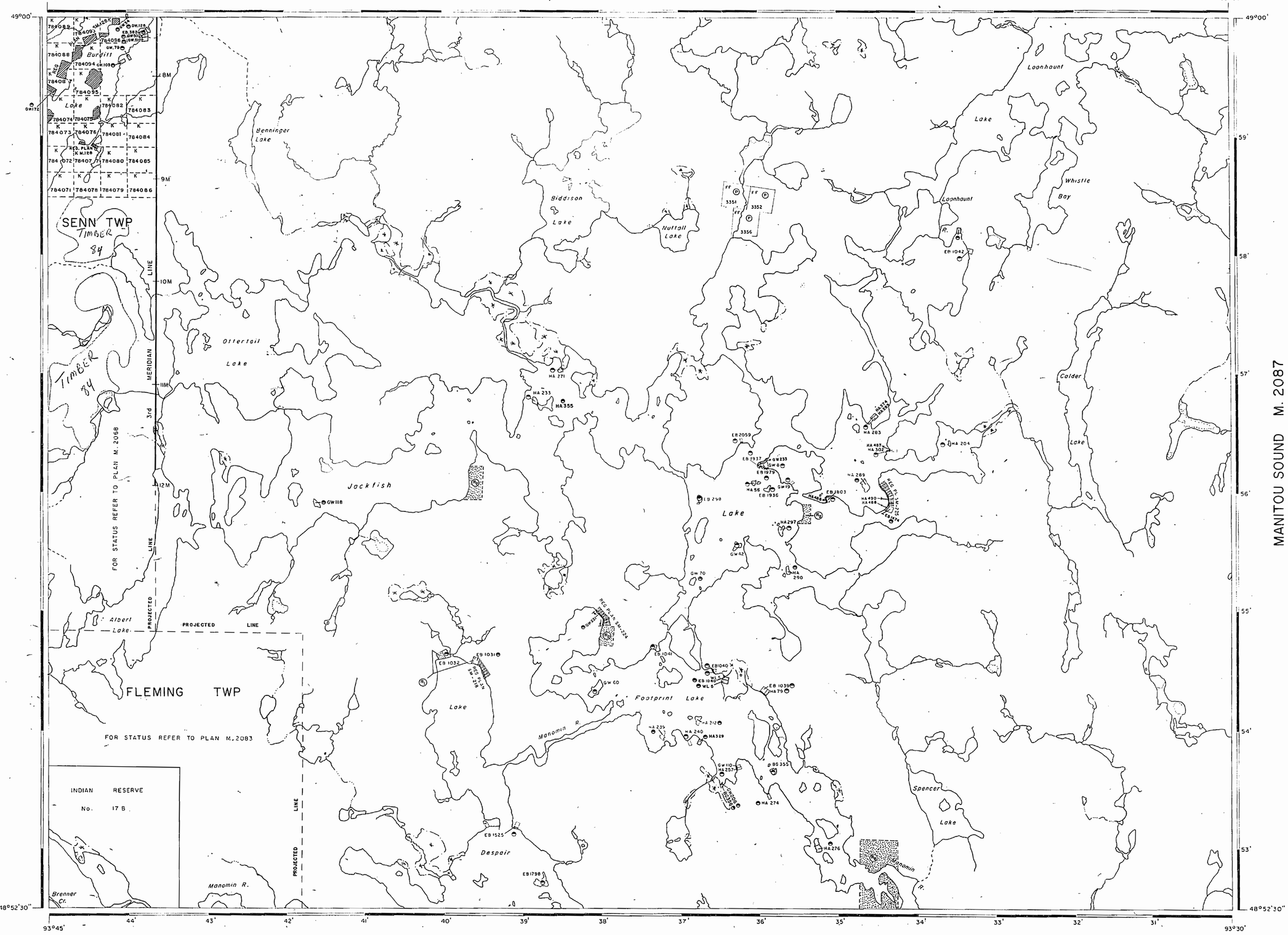

AREA OF

JACKFISH LAKE

DISTRICT OF
RAINY RIVER

KENORA
MINING DIVISION

SCALE: 1-INCH = 40 CHAINS

LEGEND

PATENTED LAND	Ⓟ or
PATENTED FOR SURFACE RIGHTS ONLY	
LEASES	
LICENSE OF OCCUPATION	L.O.
CROWN LAND SALE	C.S.
LOCATED LAND	Loc.
CANCELLED	C.
MINING RIGHTS ONLY	M.R.O.
SURFACE RIGHTS ONLY	S.R.O.
HIGHWAY & ROUTE No.	17
ROADS	
TRAILS	
RAILWAYS	
POWER LINES	
MARSH OR MUSKEG	
MINES	

used only with summer resort locations or when space is limited

NOTES

400' Surface Rights Reservation along the shores of all lakes and rivers.

Reserve 66' along the shore of Footprint Lake for for flooding. File: 89563

AREAS WITHDRAWN FROM DISPOSITION

S.R. – SURFACE RIGHTS M.R. – MINING RIGHTS

Description	Order No.	Date	Disposition	File
(M.R.) Crown Reserve		21/8/51		77094 Vol.5
(S.R.) Reserve				129918

KENORA MINING DIV. RECEIVED AUG 24 1984

Effective as linen Aug. 24/84

NATIONAL TOPOGRAPHIC SERIES 53C13

PLAN NO. M. 2108

ONTARIO
MINISTRY OF NATURAL RESOURCES
SURVEYS AND MAPPING BRANCH

488933

DASH LAKE M. 2024

AREA OF M-2108

JACKFISH LAKE

DISTRICT OF RAINY RIVER

KENORA MINING DIVISION

SCALE: 1-INCH = 40 CHAINS

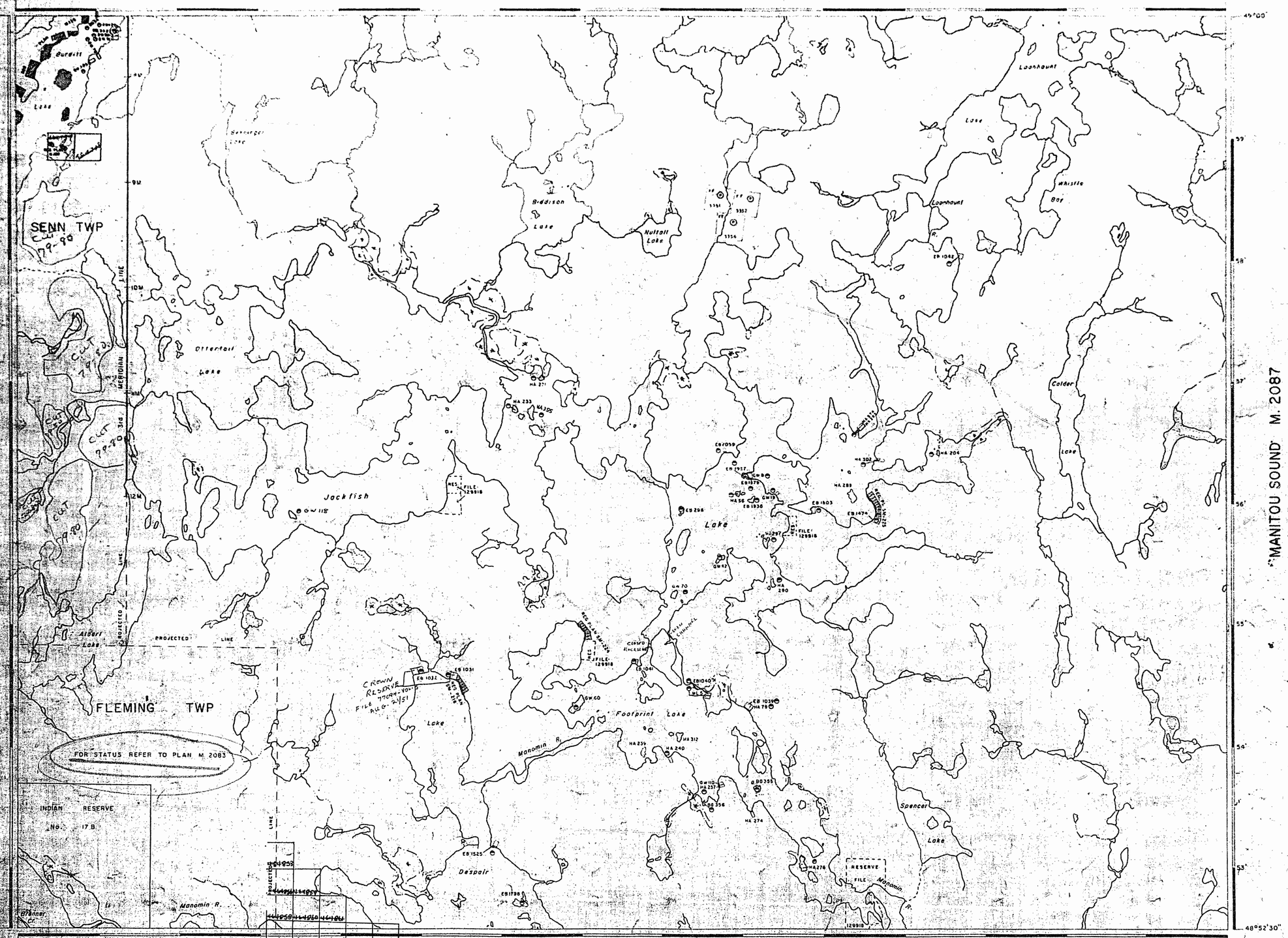

LEGEND

PATENTED LAND	P or
PATENTED FOR SURFACE RIGHTS ONLY	
LEASES	
LICENSE OF OCCUPATION	L.O.
CROWN LAND SALE	C.S.
LOCATED LAND	Loc.
CANCELLED	C
MINING RIGHTS ONLY*	M.R.O.
SURFACE RIGHTS ONLY	S.R.O.
HIGHWAY & ROUTE No.	17
ROADS	
TRAILS	
RAILWAYS	
POWER LINES	
MARSH OR MUSKEG	
MINES	

*used only with summer resort locations or when space is limited

NOTES

400' Surface Rights Reservation Around the Shores of All Lakes and Rivers

RESERVE 66' ALONG SHORE OF FOOTPRINT LAKE FOR FLOODING - FILE 89563

KENORA MINING DIV. RECEIVED SEP 30 1977 AM 7 8 9 10 11 12 1 2 3 4 5 6 PM

DATE OF ISSUE SEP 29 1977

NATIONAL TOPOGRAPHIC SERIES 53 C 13

PLAN NO. M. 2108

ONTARIO
MINISTRY OF NATURAL RESOURCES
SURVEYS AND MAPPING BRANCH

488933

JACKFISH LAKE

2108

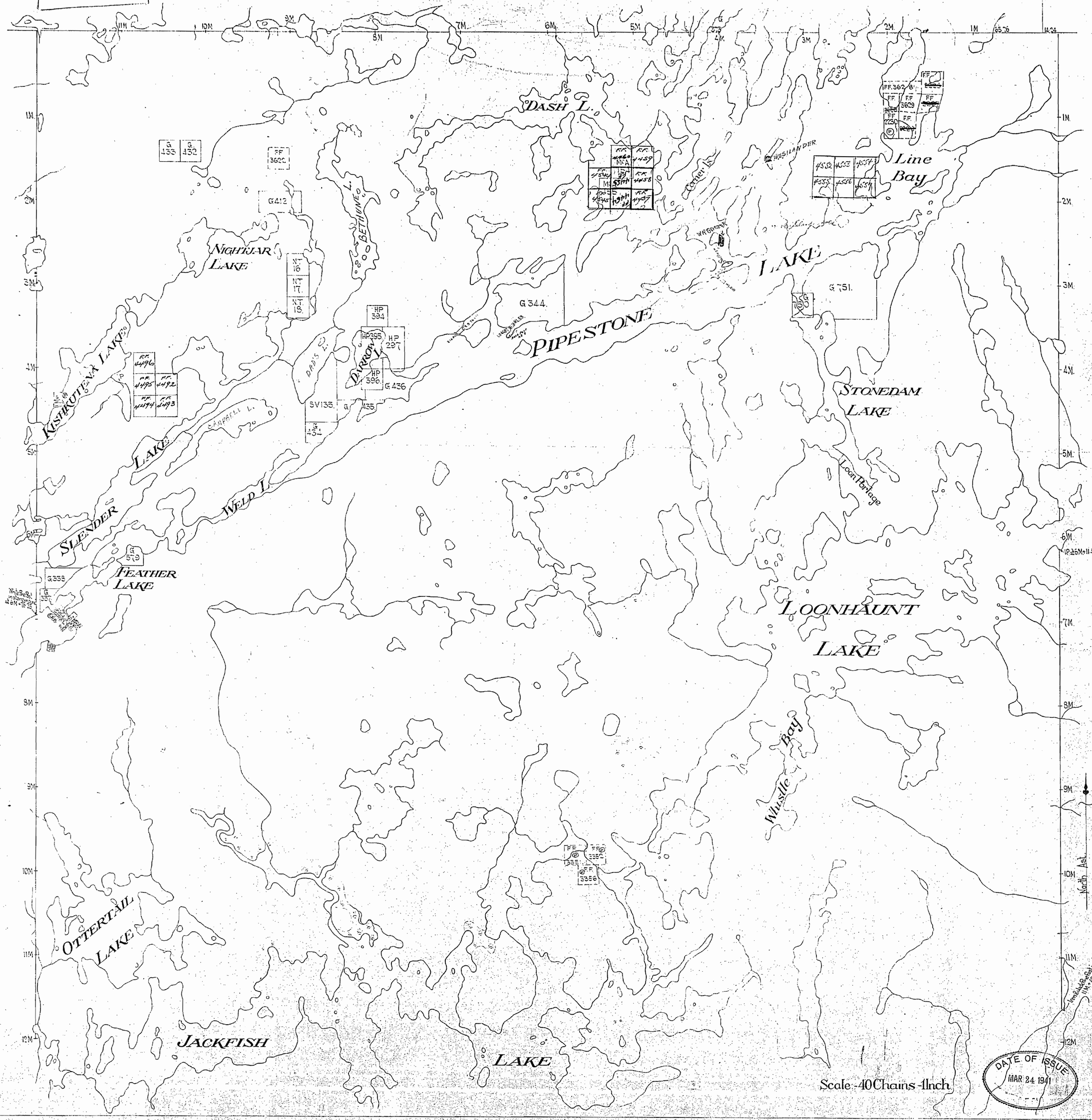
DASH L.
NIGHTJAR LAKE
BETHUNE L.
KISHKUTENA LAKE
DARROW L.
PIPESTONE
LAKE
Line Bay
STONEDAM LAKE
Loon Portage
SLENDER
LAKE
WELD L.
FEATHER LAKE
LOONHAUNT
LAKE
Whistle Bay
OTTERTAIL
LAKE
JACKFISH
LAKE
North Ast.
Scale - 40 Chains - 1 Inch
DATE OF ISSUE
MAR 24 1941

M-2108

2108


DASH L.
NIGHTJAR LAKE
KISHKUTENA LAKE
LAKE
SLENDER LAKE
WELD L.
FEATHER LAKE
PIPESTONE LAKE
STONEDAM LAKE
Loon Portage
LOONHAUNT LAKE
Lime Bay
Nelson Lake
Whistle Bay
OTTERTAIL LAKE
JACKFISH
May 15/69
Oct 4/68
May 15/69
2430
M-2087
M-2108
Scale 40 Chains-1 Inch

2108

DASH LAKE M. 2024

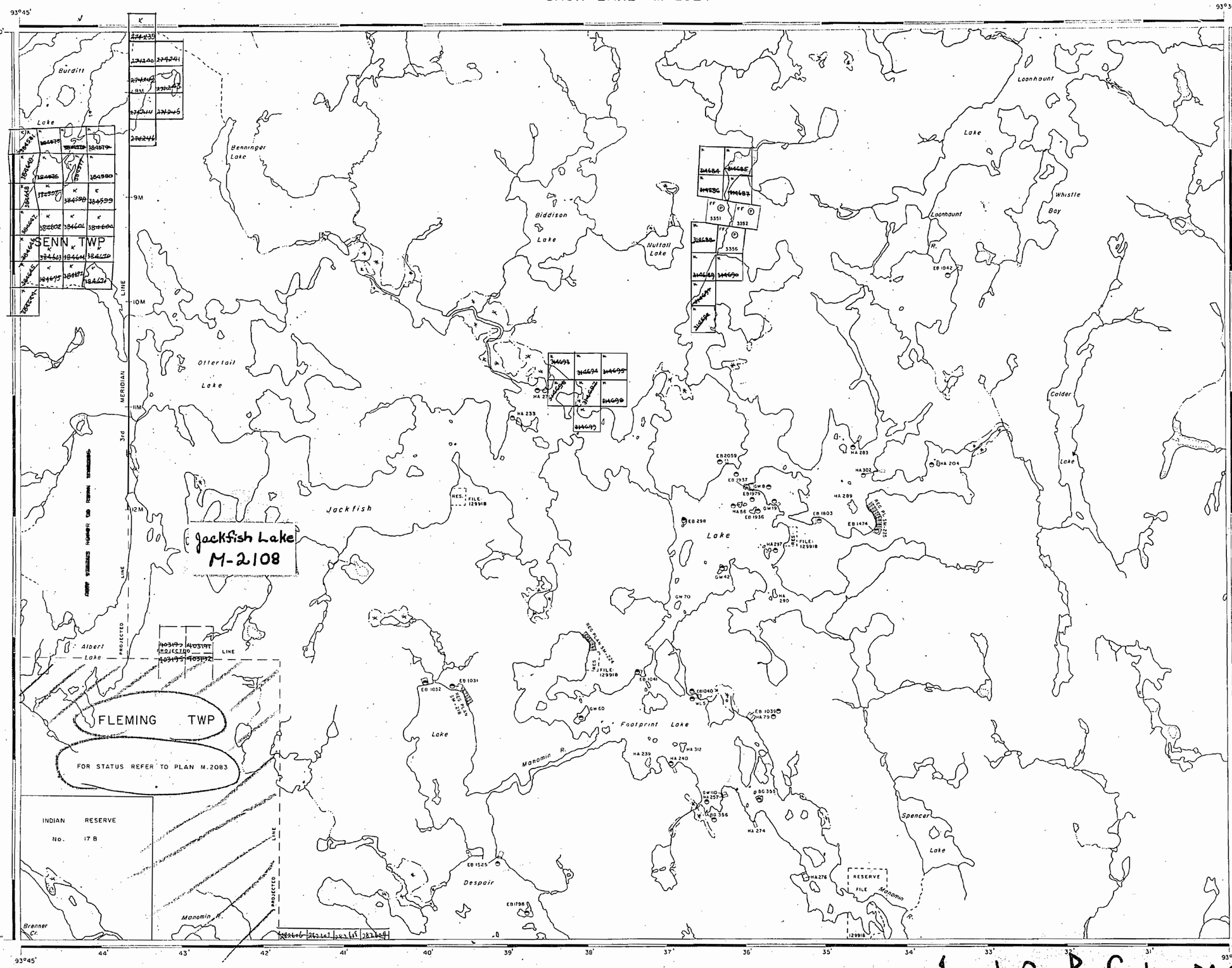

Jackfish Lake M2108

AREA OF

JACKFISH LAKE

DISTRICT OF
RAINY RIVER

KENORA
MINING DIVISION

SCALE: 1-INCH = 40 CHAINS

LEGEND

PATENTED LAND	Ⓟ or ●
PATENTED FOR SURFACE RIGHTS ONLY	
LEASES	Ⓛ
LICENSE OF OCCUPATION	L.O.
CROWN LAND SALE	C.S.
LOCATED LAND	Loc.
CANCELLED	C.
MINING RIGHTS ONLY	M.R.O.
SURFACE RIGHTS ONLY	S.R.O.
HIGHWAY & ROUTE No.	17
ROADS	
TRAILS	
RAILWAYS	
POWER LINES	
MARSH OR MUSKEG	
MINES	⚒

*used only with summer resort locations or when space is limited

NOTES

400' Surface Rights Reservation Around the Shores of All Lakes and Rivers

KENORA
FILED:
REC'D. AUG 31 1970
RECEIPT No.
MINING DIVISION

April 17/72
Sept. 11/72
MAY 9/73
May 15/74

PLAN NO. M. 2108

DEPARTMENT OF MINES
— ONTARIO —

2108

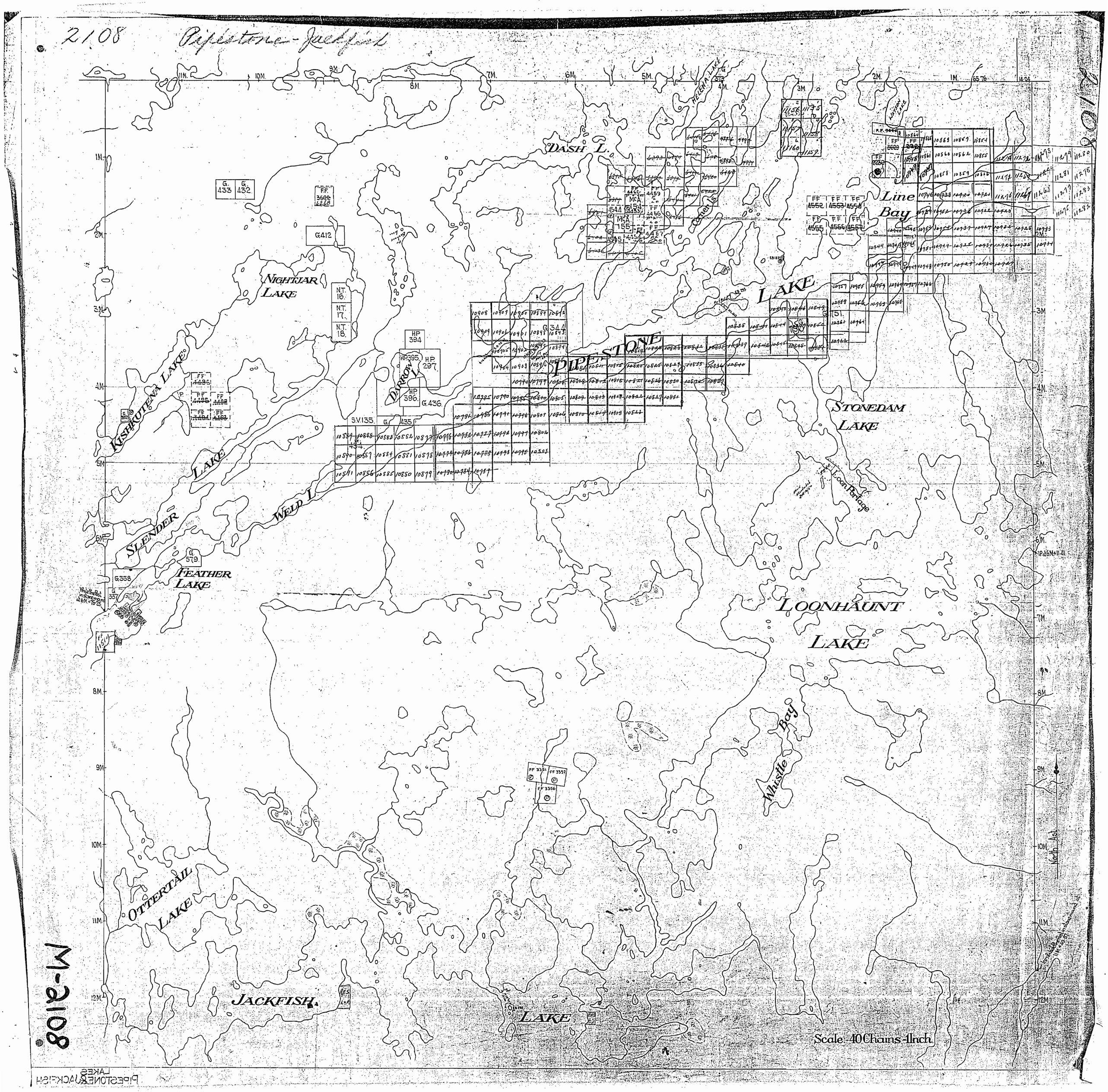
2108 Pipestone-Jackfish
DASH L.
HELENA LAKE
Line Bay
LAKE
PIPESTONE
NIGHTJAR LAKE
KISHKUTENA LAKE
DARROW L.
SLENDER LAKE
WELD L.
FEATHER LAKE
STONEDAM LAKE
Loon Portage
LOONHAUNT LAKE
Whistle Bay
OTTERTAIL LAKE
JACKFISH LAKE
Scale: 40 Chains 1 Inch
North Ast.
M-2108

2108

Pipestone-Jackfish 2108

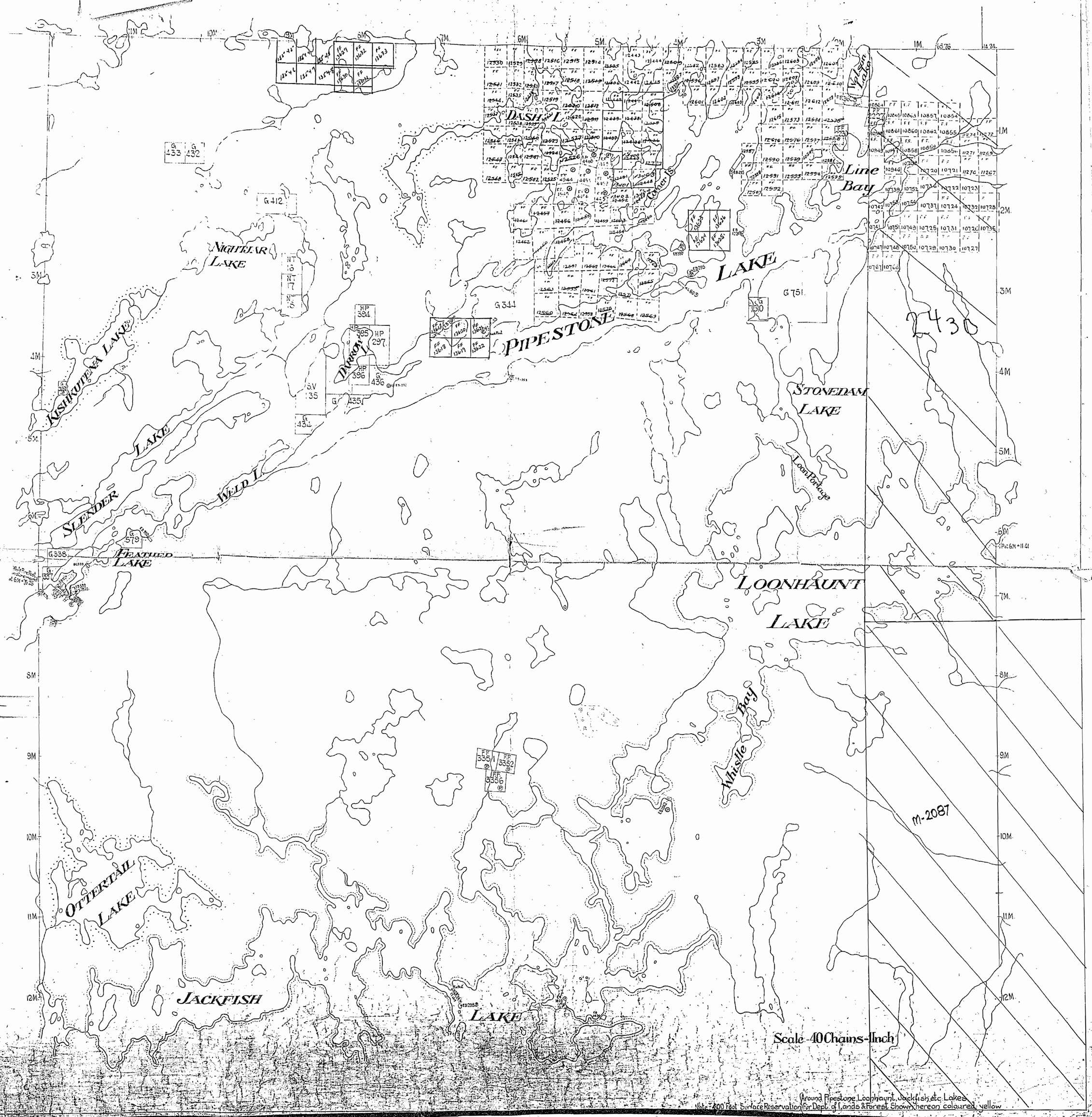

M-2108

DASH LAKE G-2671

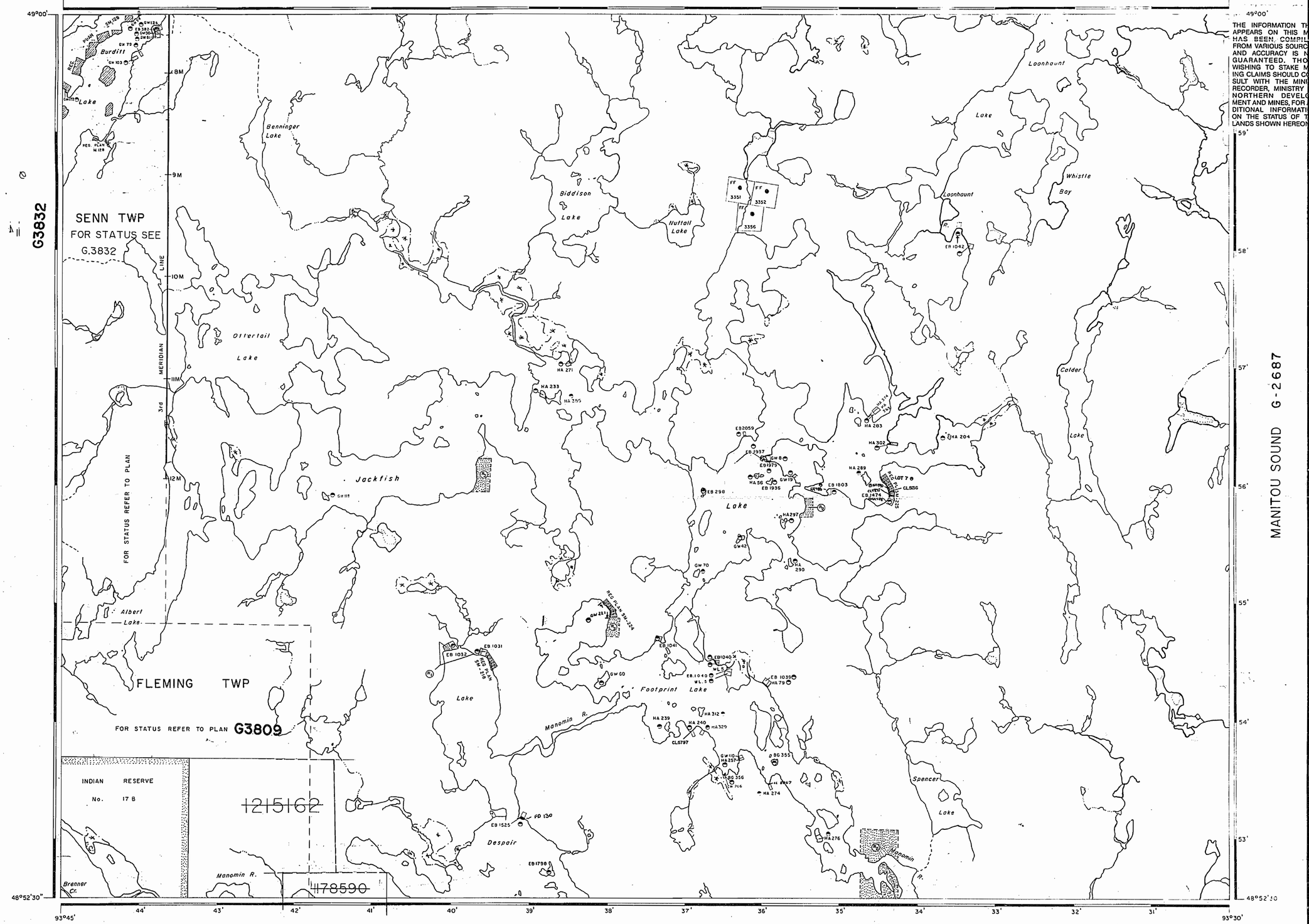

RAINY LAKE G-2694

THE INFORMATION THAT APPEARS ON THIS MAP HAS BEEN COMPILED FROM VARIOUS SOURCES, AND ACCURACY IS NOT GUARANTEED. THOSE WISHING TO STAKE MINING CLAIMS SHOULD CONSULT WITH THE MINING RECORDER, MINISTRY OF NORTHERN DEVELOPMENT AND MINES, FOR ADDITIONAL INFORMATION ON THE STATUS OF THE LANDS SHOWN HEREON.

LEGEND

- HIGHWAY AND ROUTE No.
- OTHER ROADS
- TRAILS
- SURVEYED LINES:
  - TOWNSHIPS, BASE LINES, ETC.
  - LOTS, MINING CLAIMS, PARCELS, ETC.
- UNSURVEYED LINES:
  - LOT LINES
  - PARCEL BOUNDARY
  - MINING CLAIMS ETC.
- RAILWAY AND RIGHT OF WAY
- UTILITY LINES
- NON-PERENNIAL STREAM
- FLOODING OR FLOODING RIGHTS
- SUBDIVISION OR COMPOSITE PLAN
- RESERVATIONS
- ORIGINAL SHORELINE
- MARSH OR MUSKEG
- MINES
- TRAVERSE MONUMENT

DISPOSITION OF CROWN LANDS

TYPE OF DOCUMENT	SYMBOL
PATENT, SURFACE & MINING RIGHTS	●
" , SURFACE RIGHTS ONLY	◓
" , MINING RIGHTS ONLY	◒
LEASE, SURFACE & MINING RIGHTS	■
" , SURFACE RIGHTS ONLY	▀
" , MINING RIGHTS ONLY	▄
LICENCE OF OCCUPATION	▼
ORDER-IN-COUNCIL	OC
RESERVATION	Ⓡ
CANCELLED	⊘
SAND & GRAVEL	Ⓢ

NOTE: MINING RIGHTS IN PARCELS PATENTED PRIOR TO MAY 6, 1913, VESTED IN ORIGINAL PATENTEE BY THE PUBLIC LANDS ACT, R.S.O. 1970, CHAP. 380, SEC. 63, SUBSEC 1.

REFERENCES

AREAS WITHDRAWN FROM DISPOSITION

M.R.O. – MINING RIGHTS ONLY

S.R.O. – SURFACE RIGHTS ONLY

M.+ S. – MINING AND SURFACE RIGHTS

	Description	Order No.	Date	Disposition	File
R_1	Crown Reserve		21/8/51		77094 Vol.5
R_2	Reserve				129918

KENORA MINING DIV. RECEIVED SEP 11 1984 AM 7 8 9 10 11 12 1 2 3 4 5 6 PM

Effective as Omen

NOTE: PROPOSED BUDWORM SPRAYING IN THIS AREA CONTACT MNR DISTRICT OFFICE FOR SPECIFICS 1987

SCALE: 1" INCH = 40 CHAINS

FEET 0 1000 2000 4000 6000 8000

METRES 0 200 1000 (1 KM) 2000 (2 KM)

AREA

JACKFISH LAKE

M.N.R. ADMINISTRATIVE DISTRICT

FORT FRANCES

MINING DIVISION

KENORA

LAND TITLES / REGISTRY DIVISION

RAINY RIVER

Ontario Ministry of Natural Resources — Land Management Branch

Date FEBRUARY, 1984

M-2108

Number G-2678

JACKFISH LAKE AREA G 2678

488933

jbk

2108

2108 Pipestone-Jackfish

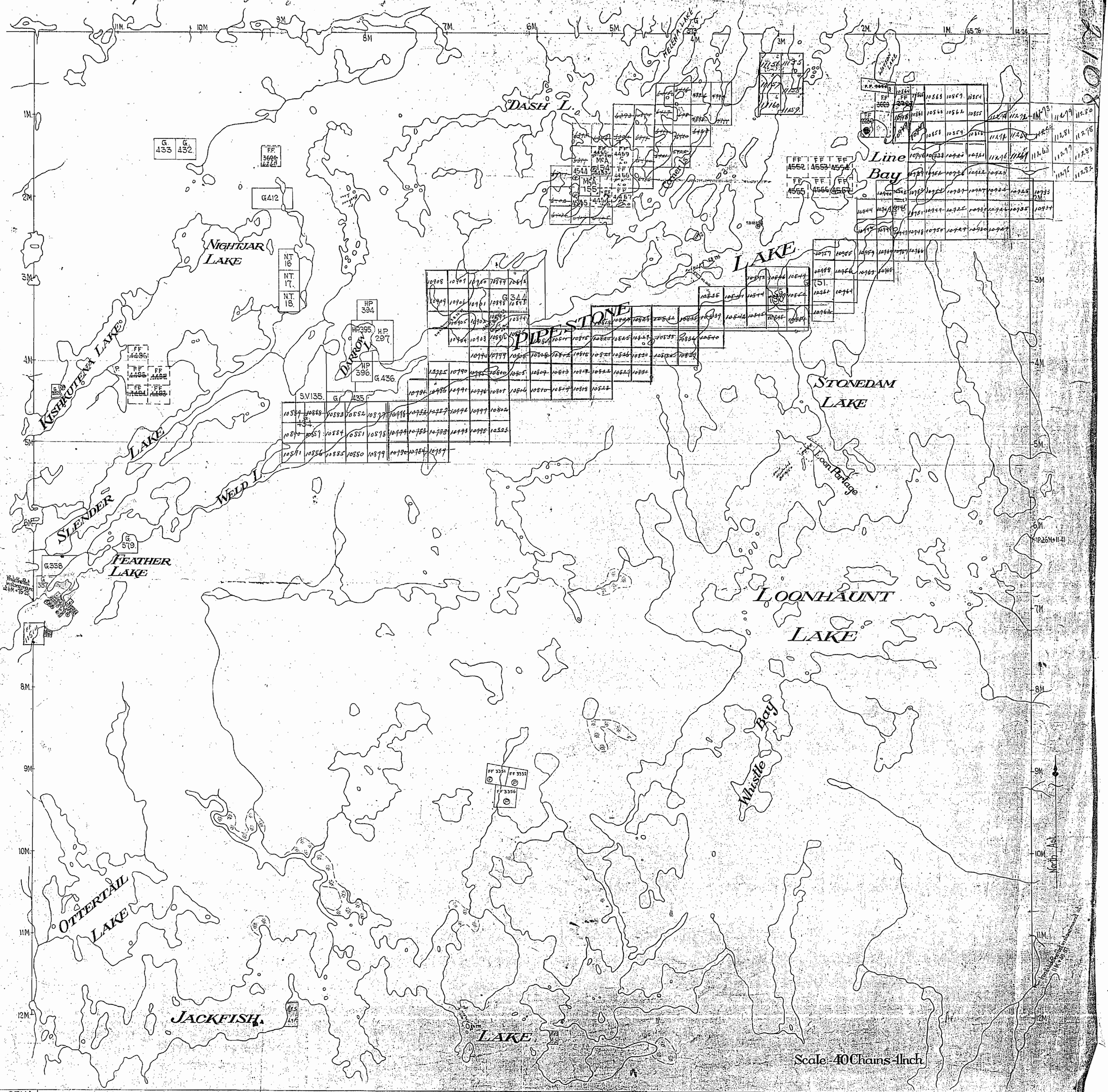

2108

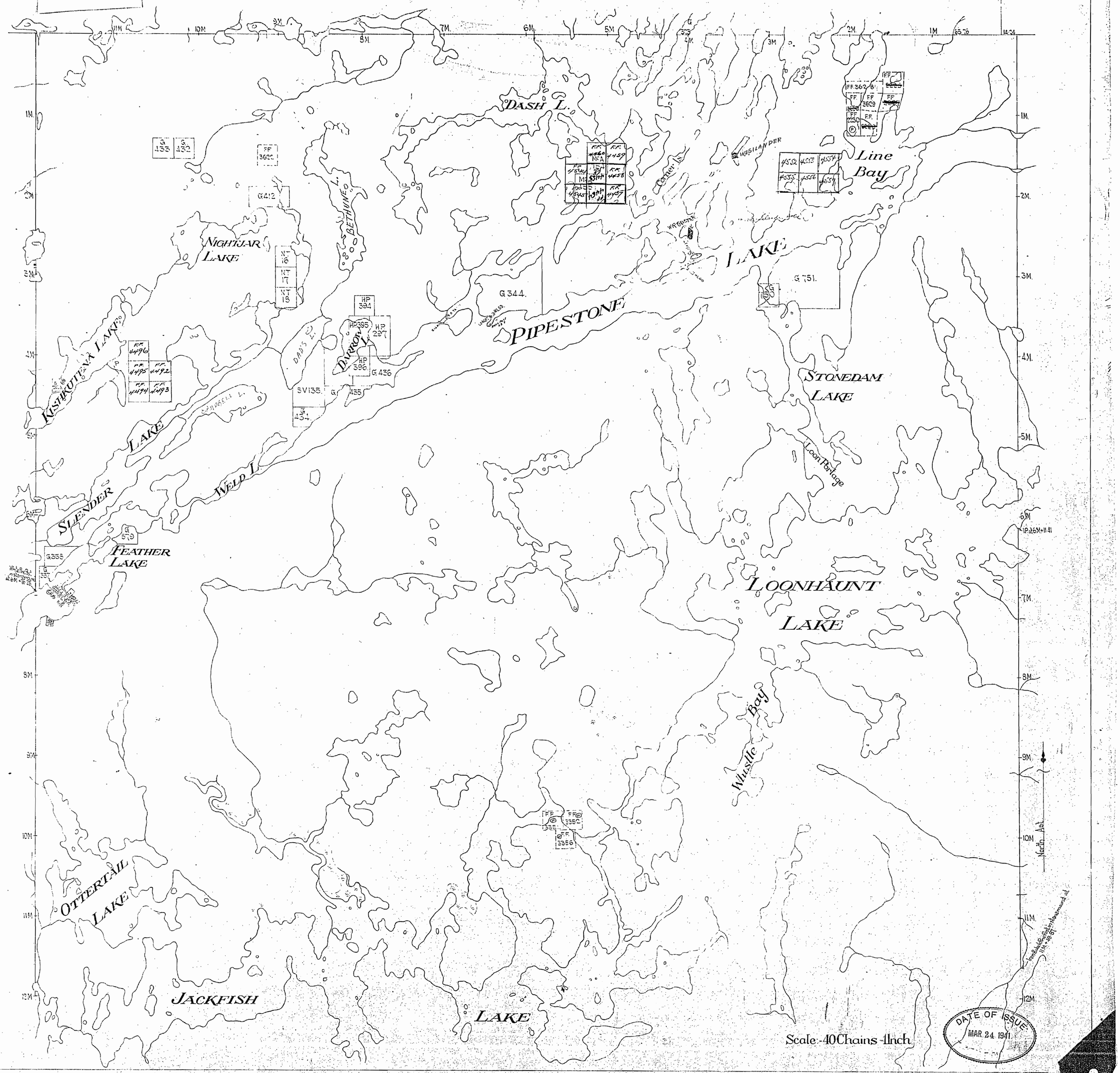
DASH L.
Line Bay
NIGHTJAR LAKE
BETHUNE L.
PIPESTONE LAKE
KISHKUTENA LAKE
SLENDER LAKE
WELD L.
FEATHER LAKE
STONEDAM LAKE
Loon Portage
LOONHAUNT LAKE
Whistle Bay
OTTERTAIL LAKE
JACKFISH LAKE
Scale-40 Chains-1 Inch
DATE OF ISSUE
MAR. 24 1941

M-2108

2108


DASH L.
NIGHTJAR LAKE
PIPESTONE LAKE
KISHKUTENA LAKE
SLENDER LAKE
WELD L.
FEATHER LAKE
STONEDAM LAKE
LOON PORTAGE
LOONHAUNT LAKE
Lime Bay
Nelson Lake
Whistle Bay
OTTERTAIL LAKE
JACKFISH
Scale 40 Chains = 1 Inch
M-2087
M-2108

2108

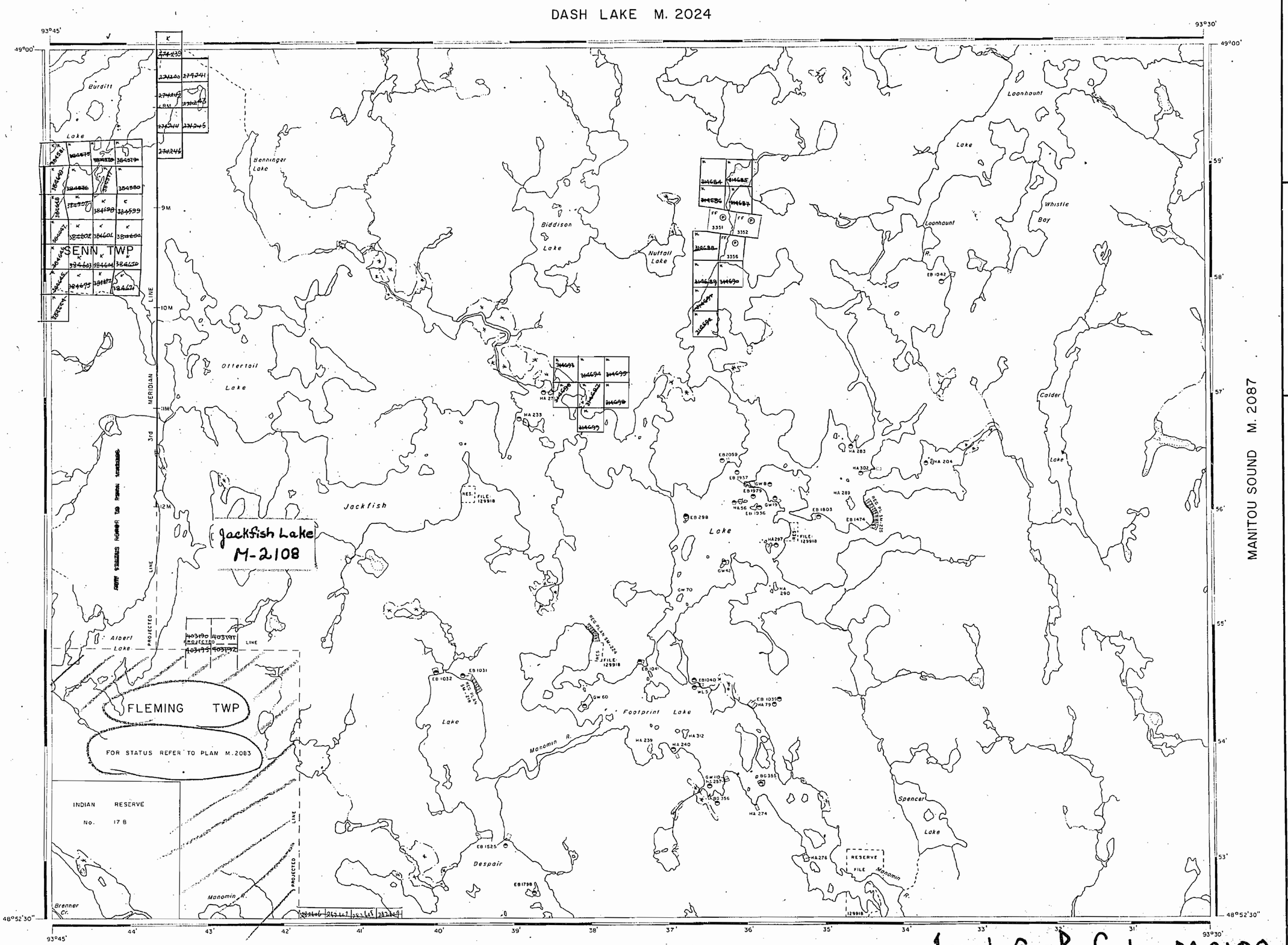

AREA OF

JACKFISH LAKE

DISTRICT OF
RAINY RIVER

KENORA
MINING DIVISION

SCALE: 1-INCH = 40 CHAINS

LEGEND

PATENTED LAND	Ⓟ or ●
PATENTED FOR SURFACE RIGHTS ONLY	
LEASES	Ⓛ
LICENSE OF OCCUPATION	L.O.
CROWN LAND SALE	C.S.
LOCATED LAND	Loc.
CANCELLED	C.
MINING RIGHTS ONLY	M.R.O.
SURFACE RIGHTS ONLY	S.R.O.
HIGHWAY & ROUTE No.	(17)
ROADS	
TRAILS	
RAILWAYS	
POWER LINES	
MARSH OR MUSKEG	
MINES	

*used only with summer resort locations or when space is limited

NOTES

400' Surface Rights Reservation Around the Shores of All Lakes and Rivers

KENORA
FILED:
REC'D. AUG 31 1970
RECEIPT No.
MINING DIVISION

April 17/72
Sept. 11/72
MAY 9/73
May 15/74

PLAN NO. M.2108

DEPARTMENT OF MINES
— ONTARIO —

jbk

2108

Pipestone-Jackfish #2108

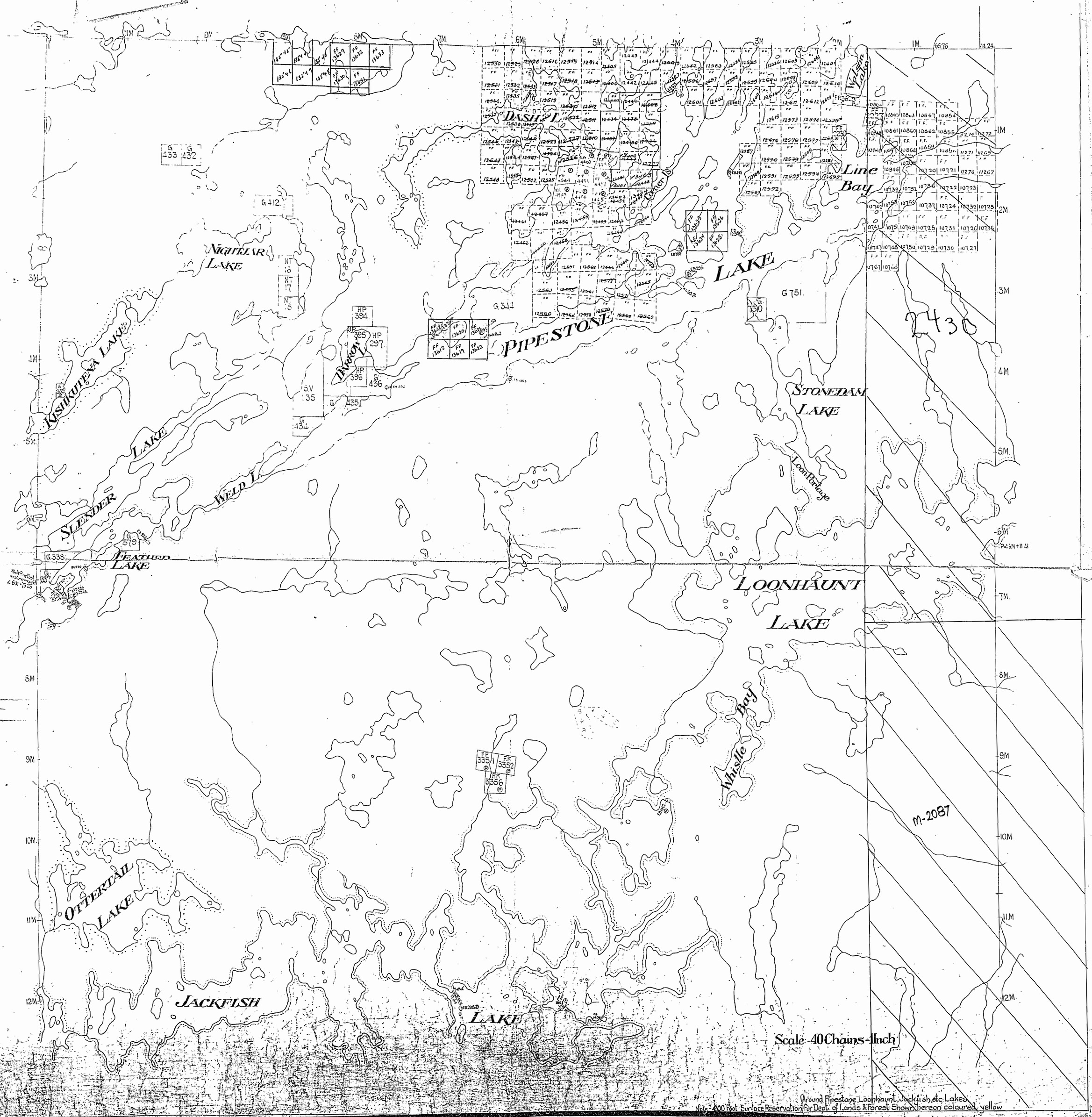

M-2108