M.1283

MAR 3 - 1983 P.M.
A.M. 7 8 9 10 11 12 1 2 3 4 5 6

NOTES

400' Surface Rights Reservation around the shores of all lakes and rivers

(R1) The Surface Rights Only of area within and inset are withdrawn from Prospecting, Staking out, Sale and Lease, under Sec. 30(1)(a) RSO, 1980 - Order # W2/83 Sault dated Feb 24/83

~~Lease with surface rights staking not permitted within this area~~
~~Order in Council No. Date Disposition~~
~~W 50/86 2/5/86 Withdrawn~~

Re-opened for staking July 29/86 - Order # 0-49-86
SSM. 612559.

DATE OF ISSUE
SAULT STE. MARIE
MINING RECORDER'S OFFICE

THE INFORMATION THAT APPEARS ON THIS MAP HAS BEEN COMPILED FROM VARIOUS SOURCES, AND ACCURACY IS NOT GUARANTEED. THOSE WISHING TO STAKE MINING CLAIMS SHOULD CONSULT WITH THE MINING RECORDER, MINISTRY OF NORTHERN DEVELOPMENT AND MINES, FOR ADDITIONAL INFORMATION ON THE STATUS OF THE LANDS SHOWN HEREON.

JBK

LEGUERRIER TP M.1585

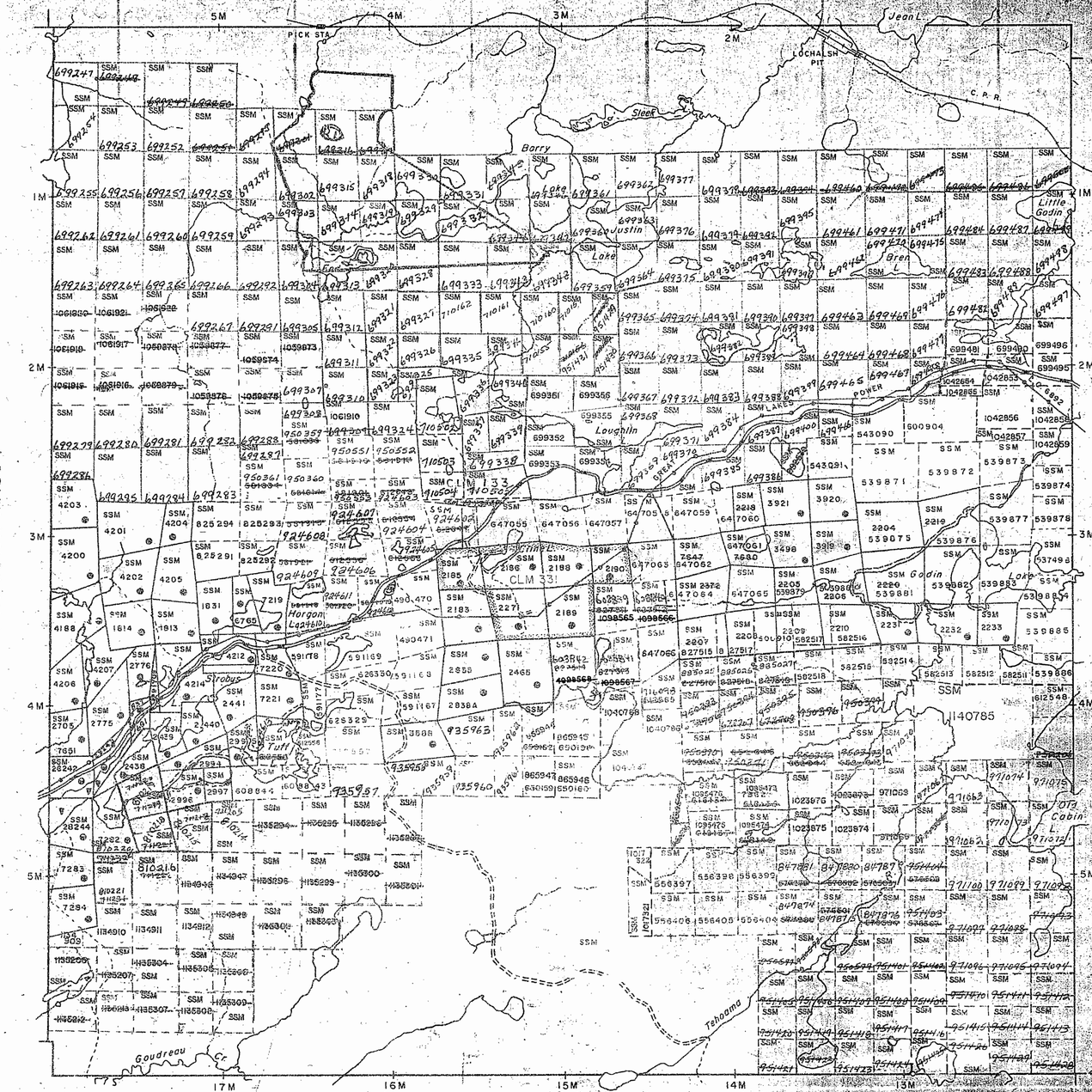

FINAN TP. M.1584

RIGGS TP. M.1582

BIRD TP.

LEGEND

- HIGHWAY AND ROUTE No.
- OTHER ROADS
- TRAILS
- SURVEYED LINES:
  - TOWNSHIPS, BASE LINES, ETC.
  - LOTS, MININS CLAIMS, PARCELS, ETC.
- UNSURVEYED LINES:
  - LOT LINES
  - PARCEL BOUNDARY
  - MINING CLAIMS, ETC.
- RAILWAY AND RIGHT OF WAY
- UTILITY LINES
- NON-PERENNIAL STREAM
- FLOODING OR FLOODING RIGHTS
- SUBDIVISION
- ORIGINAL SHORELINE
- MARSH OR MUSKEG
- MINES

DISPOSITION OF CROWN LANDS

TYPE OF DOCUMENT	SYMBOL
PATENT, SURFACE & MINING RIGHTS	
" SURFACE RIGHTS ONLY	
" MINING RIGHTS ONLY	
LEASE, SURFACE & MINING RIGHTS	
" SURFACE RIGHTS ONLY	
" MINING RIGHTS ONLY	
LICENCE OF OCCUPATION	
CROWN LAND SALE	CS
ORDER-IN-COUNCIL	OC
RESERVATION	R
CANCELLED	C

SCALE: 1 INCH = 40 CHAINS
FEET 0 1000 2000 3000 4000 5000
METRES 0 200 400 600 800 1 KM 2 KM

ACRES	HECTARES
40	16

TOWNSHIP

JACOBSON

(Former TP. 48)

DISTRICT

ALGOMA

MINING DIVISION

SAULT STE. MARIE

ONTARIO

MINISTRY OF NATURAL RESOURCES

SURVEYS, MAPPING BRANCH

DATE	PLAN No.
SEPT. 72	M.1583

WHITNEY BLOCK, QUEENS PARK, TORONTO

M.1283

NOTES

400' Surface Rights Reservation around the shores of all lakes and rivers

Note: Mining & Surface Rights covering SSM 7643, 7681, 7362, 7647, 7680 are open for prospecting, staking out, sale or lease at 7:00 A.M. Standard Time on June 1st, 1978 Ontario Gazette dated May 20, 1978

Note: CL M 133 comprising of mining claims SSM 61783-84-85-86-87-88-89-90-91-92 open for prospecting, staking out, sale or lease at 7:00 A.M. E.S.T. June 1st, 1979 - Ont. Gazette dated May 12/79.

DATE OF ISSUE
DEC 22 1976

LEGUERRIER TP. M.1585
(Twp. 51)

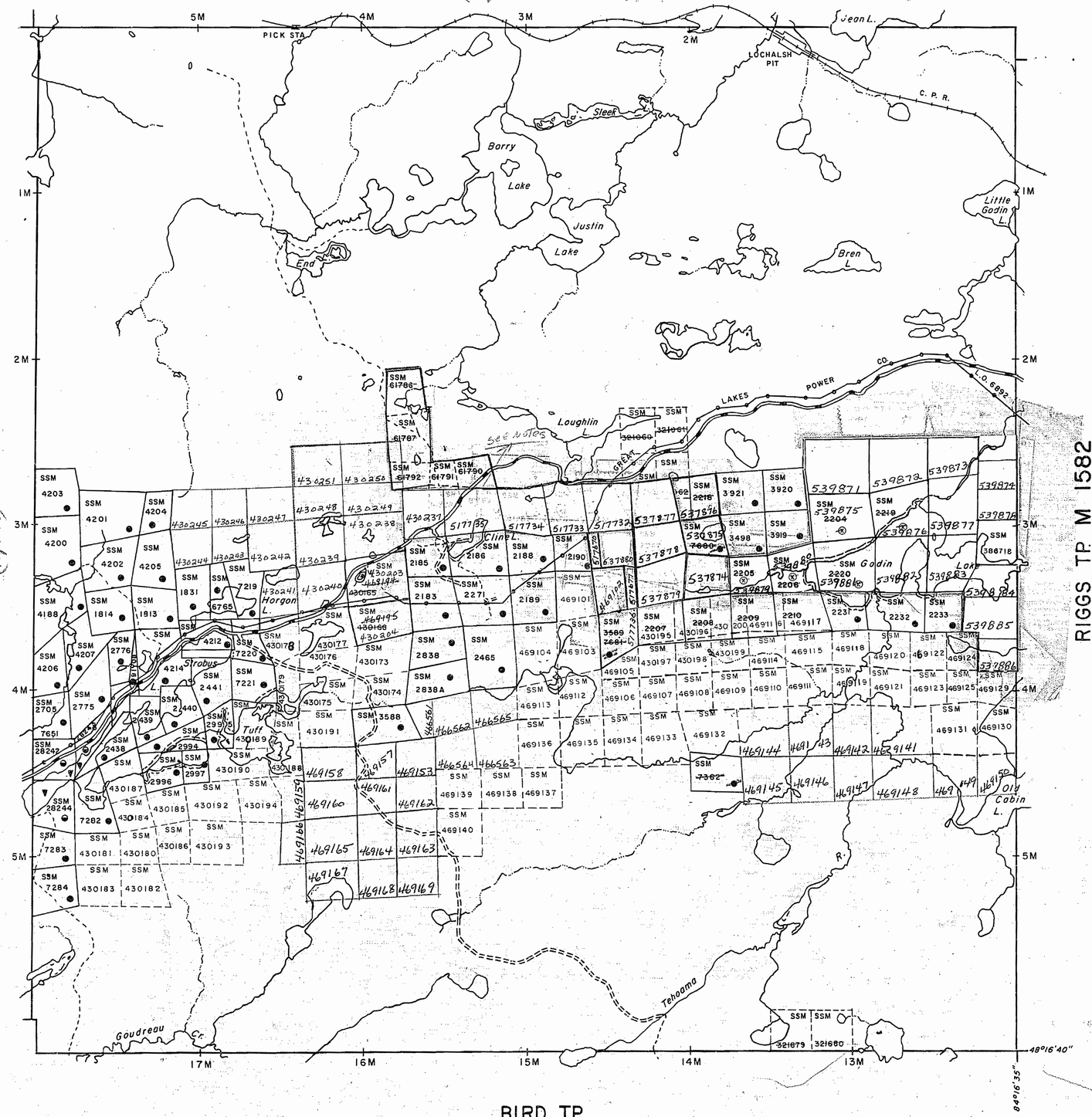

LEGEND

- HIGHWAY AND ROUTE No.
- OTHER ROADS
- TRAILS
- SURVEYED LINES:
  - TOWNSHIPS, BASE LINES, ETC.
  - LOTS, MINING CLAIMS, PARCELS, ETC.
- UNSURVEYED LINES:
  - LOT LINES
  - PARCEL BOUNDARY
  - MINING CLAIMS ETC.
- RAILWAY AND RIGHT OF WAY
- UTILITY LINES
- NON-PERENNIAL STREAM
- FLOODING OR FLOODING RIGHTS
- SUBDIVISION
- ORIGINAL SHORELINE
- MARSH OR MUSKEG
- MINES

DISPOSITION OF CROWN LANDS

TYPE OF DOCUMENT	SYMBOL
PATENT, SURFACE & MINING RIGHTS	
" SURFACE RIGHTS ONLY	
" MINING RIGHTS ONLY	
LEASE, SURFACE & MINING RIGHTS	
" SURFACE RIGHTS ONLY	
" MINING RIGHTS ONLY	
LICENCE OF OCCUPATION	
CROWN LAND SALE	C.S.
ORDER-IN-COUNCIL	OC
RESERVATION	(R)
CANCELLED	(X)

SCALE: 1 INCH = 40 CHAINS

FEET 0 1000 2000 4000 6000 8000

METRES 0 200 400 600 800 1 KM 2 KM

ACRES	HECTARES
40	16

TOWNSHIP

JACOBSON
(Former TP. 48)

DISTRICT

ALGOMA

MINING DIVISION

SAULT STE. MARIE

ONTARIO
MINISTRY OF NATURAL RESOURCES
SURVEYS AND MAPPING BRANCH

DATE	PLAN No.
SEPT. '72	M. 1583

WHITNEY BLOCK
QUEEN'S PARK, TORONTO

JBK

NOTES

400' Surface Rights Reservation around the shores of all lakes and rivers

DATE OF ISSUE
NOV 9 1979

LEGUERRIER TP. M.1585

FINAN TP. M.1584

RIGGS TP. M.1582

BIRD TP.

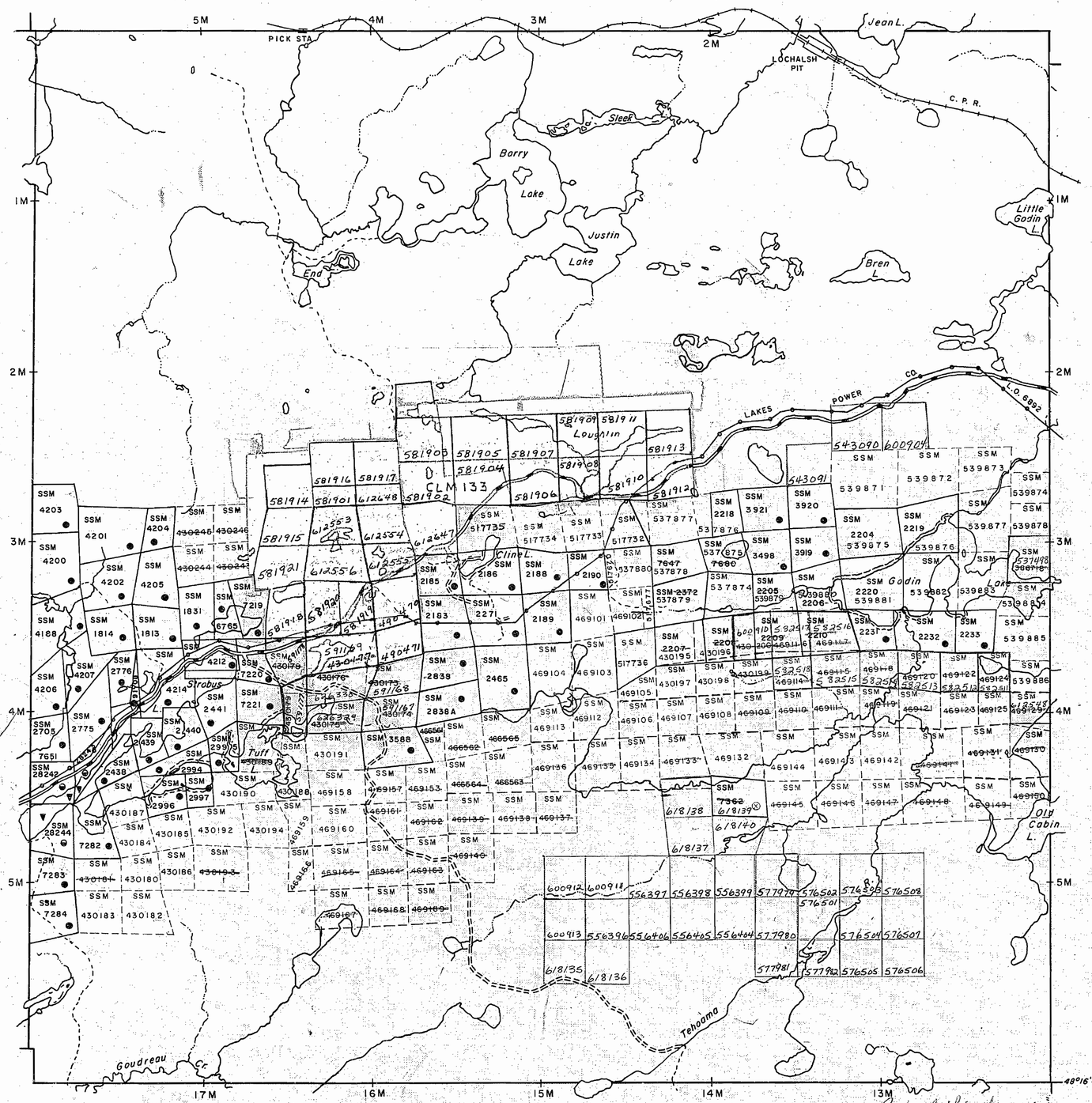

NOTE: Part of this twp. is covered by "Unspecified Rts" Permit # ~~M55060~~. Rutherwil Brothers Limited (See file for details).

JBK

LEGEND

- HIGHWAY AND ROUTE No.
- OTHER ROADS
- TRAILS
- SURVEYED LINES:
  - TOWNSHIPS, BASE LINES, ETC.
  - LOTS, MINING CLAIMS, PARCELS, ETC.
- UNSURVEYED LINES:
  - LOT LINES
  - PARCEL BOUNDARY
  - MINING CLAIMS ETC.
- RAILWAY AND RIGHT OF WAY
- UTILITY LINES
- NON-PERENNIAL STREAM
- FLOODING OR FLOODING RIGHTS
- SUBDIVISION
- ORIGINAL SHORELINE
- MARSH OR MUSKEG
- MINES

DISPOSITION OF CROWN LANDS

TYPE OF DOCUMENT	SYMBOL
PATENT, SURFACE & MINING RIGHTS	
" SURFACE RIGHTS ONLY	
" MINING RIGHTS ONLY	
LEASE, SURFACE & MINING RIGHTS	
" SURFACE RIGHTS ONLY	
" MINING RIGHTS ONLY	
LICENCE OF OCCUPATION	
CROWN LAND SALE	C.S.
ORDER-IN-COUNCIL	OC
RESERVATION	(R)
CANCELLED	(X)

SCALE: 1 INCH = 40 CHAINS

FEET 0 1000 2000 4000 6000 8000

METRES 0 200 400 600 800 1 KM 2 KM

ACRES	HECTARES
40	16

TOWNSHIP

JACOBSON

(Former TP. 48)

DISTRICT

ALGOMA

MINING DIVISION

SAULT STE. MARIE

ONTARIO

MINISTRY OF NATURAL RESOURCES

SURVEYS AND MAPPING BRANCH

DATE	PLAN No.
SEPT. '72	M.1583

WHITNEY BLOCK
QUEEN'S PARK, TORONTO

NOTES

400' Surface Rights Reservation around the shores of all lakes and rivers

DATE OF ISSUE
JUL 9 1981
Ministry of Natural Resources
TORONTO

LEGUERRIER TP. M.1585

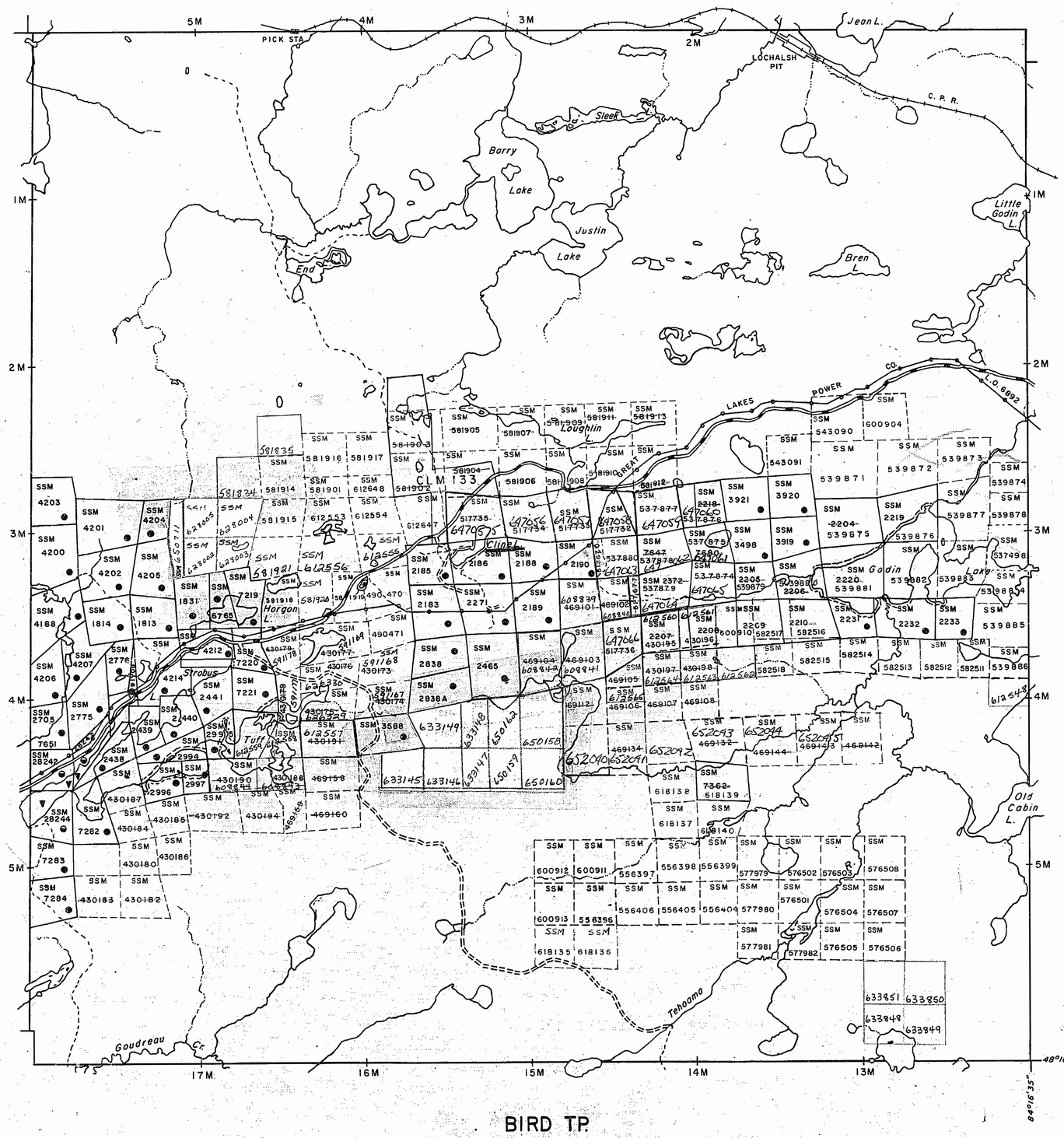

LEGEND

- HIGHWAY AND ROUTE No.
- OTHER ROADS
- TRAILS
- SURVEYED LINES:
  - TOWNSHIPS, BASE LINES, ETC.
  - LOTS, MINING CLAIMS, PARCELS, ETC.
- UNSURVEYED LINES:
  - LOT LINES
  - PARCEL BOUNDARY
  - MINING CLAIMS ETC.
- RAILWAY AND RIGHT OF WAY
- UTILITY LINES
- NON-PERENNIAL STREAM
- FLOODING OR FLOODING RIGHTS
- SUBDIVISION
- ORIGINAL SHORELINE
- MARSH OR MUSKEG
- MINES

DISPOSITION OF CROWN LANDS

TYPE OF DOCUMENT	SYMBOL
PATENT, SURFACE & MINING RIGHTS	
" SURFACE RIGHTS ONLY	
" MINING RIGHTS ONLY	
LEASE, SURFACE & MINING RIGHTS	
" SURFACE RIGHTS ONLY	
" MINING RIGHTS ONLY	
LICENCE OF OCCUPATION	▼
CROWN LAND SALE	C.S.
ORDER-IN-COUNCIL	OC
RESERVATION	(R)
CANCELLED	(X)

SCALE: 1 INCH = 40 CHAINS

FEET 0 500 1000 2000 4000 6000 8000
METRES 0 200 400 600 800 1 KM 2 KM

ACRES	HECTARES
40	16

TOWNSHIP

JACOBSON

(Former TP. 48)

DISTRICT

ALGOMA

MINING DIVISION

SAULT STE. MARIE

ONTARIO
MINISTRY OF NATURAL RESOURCES
SURVEYS AND MAPPING BRANCH

DATE SEPT. '72

WHITNEY BLOCK
QUEEN'S PARK, TORONTO

PLAN No. M. 1583

JBK

NOTES

400' Surface Rights Reservation around the shores of all lakes and rivers

(R1)
The Surface Rights Only outlined in red are withdrawn from prospecting, staking out, sale or lease - Order-in-Council W2783 dated Feb. 24/83 (Section 36 - M.A. R.S.O. 1960)

DATE OF ISSUE
OCT 5 1982
Ministry of Natural Resources
TORONTO

LEGUERRIER TP. M.1585

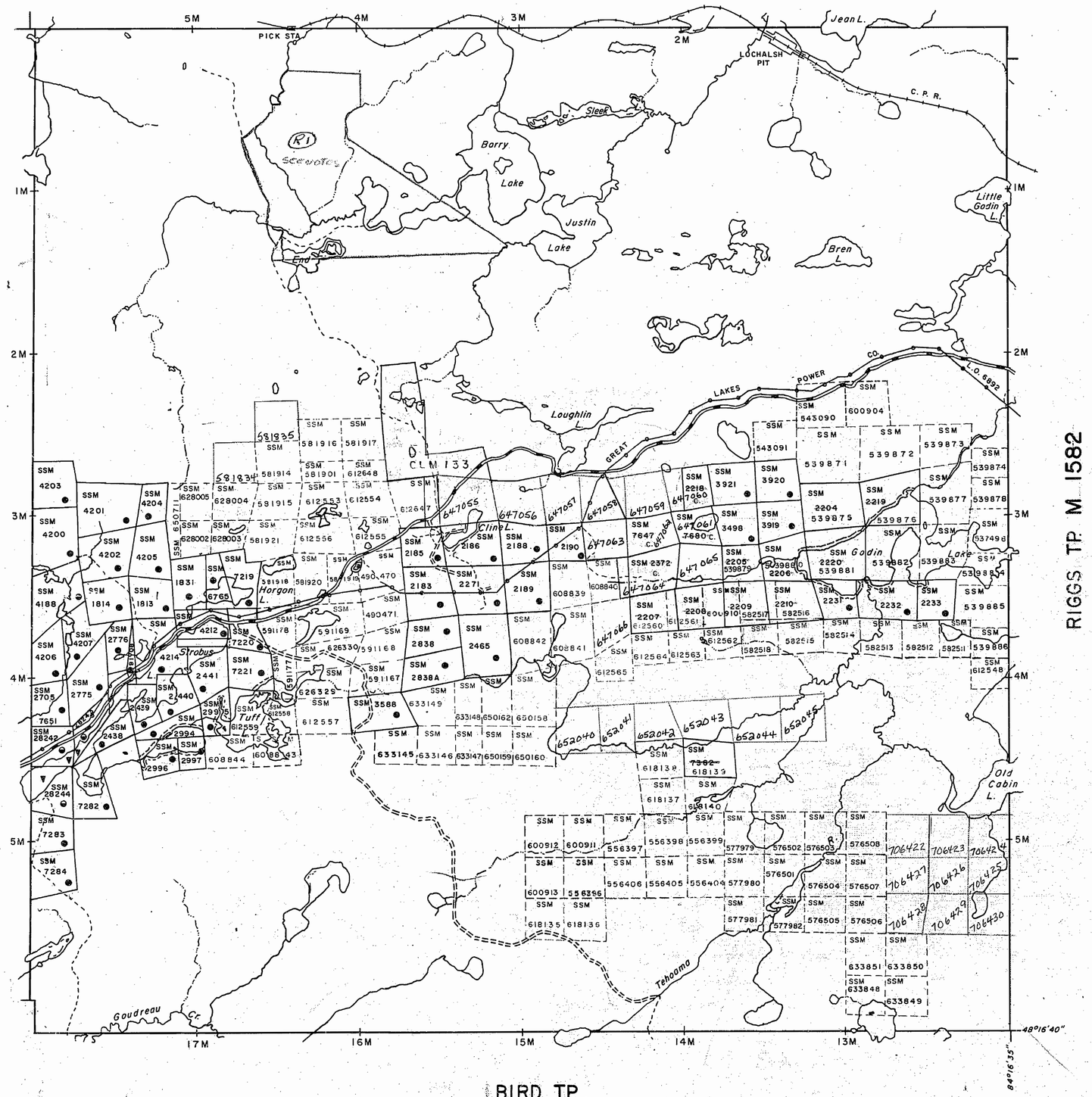

Replaced by mylar - March 3/83.

JBK

LEGEND

- HIGHWAY AND ROUTE No.
- OTHER ROADS
- TRAILS
- SURVEYED LINES:
  - TOWNSHIPS, BASE LINES, ETC.
  - LOTS, MINING CLAIMS, PARCELS, ETC.
- UNSURVEYED LINES:
  - LOT LINES
  - PARCEL BOUNDARY
  - MINING CLAIMS ETC.
- RAILWAY AND RIGHT OF WAY
- UTILITY LINES
- NON-PERENNIAL STREAM
- FLOODING OR FLOODING RIGHTS
- SUBDIVISION
- ORIGINAL SHORELINE
- MARSH OR MUSKEG
- MINES

DISPOSITION OF CROWN LANDS

TYPE OF DOCUMENT	SYMBOL
PATENT, SURFACE & MINING RIGHTS	
" SURFACE RIGHTS ONLY	
" MINING RIGHTS ONLY	
LEASE, SURFACE & MINING RIGHTS	
" SURFACE RIGHTS ONLY	
" MINING RIGHTS ONLY	
LICENCE OF OCCUPATION	
CROWN LAND SALE	C.S.
ORDER-IN-COUNCIL	OC
RESERVATION	(R)
CANCELLED	(X)

SCALE: 1 INCH = 40 CHAINS

FEET 0 500 1000 2000 4000 6000 8000

METRES 0 200 400 600 800 1KM 2KM

ACRES	HECTARES
40	16

TOWNSHIP

JACOBSON

(Former TP. 48)

DISTRICT

ALGOMA

MINING DIVISION

SAULT STE. MARIE

ONTARIO
MINISTRY OF NATURAL RESOURCES
SURVEYS AND MAPPING BRANCH
DATE SEPT. '72
WHITNEY BLOCK
QUEEN'S PARK, TORONTO
PLAN No. M. 1583

MAR 3 - 1983

A.N. 7,8,9,10 P.M.

NOTES

400' Surface Rights Reservation around the shores of all lakes and rivers

(R1) The Surface Rights Only of area outlined in red are withdrawn from Prospecting, Staking out, Sale or Lease under Sec. 36(M.A.) RSO, 1980 - Order # W2/83 WAWA dated Feb 24/83

~~Areas withdrawn from staking under Section 36 of the Mining Act (R.S.O. 1980)~~

~~Order No. File~~	~~Date~~	~~Disposition~~
~~W-50/80~~	~~21/5/86~~	~~N.B.S.~~

Re-opened for staking July 29/86 - Order # 0-42-86 SSM 612559.

LEGUERRIER TP. M.1585

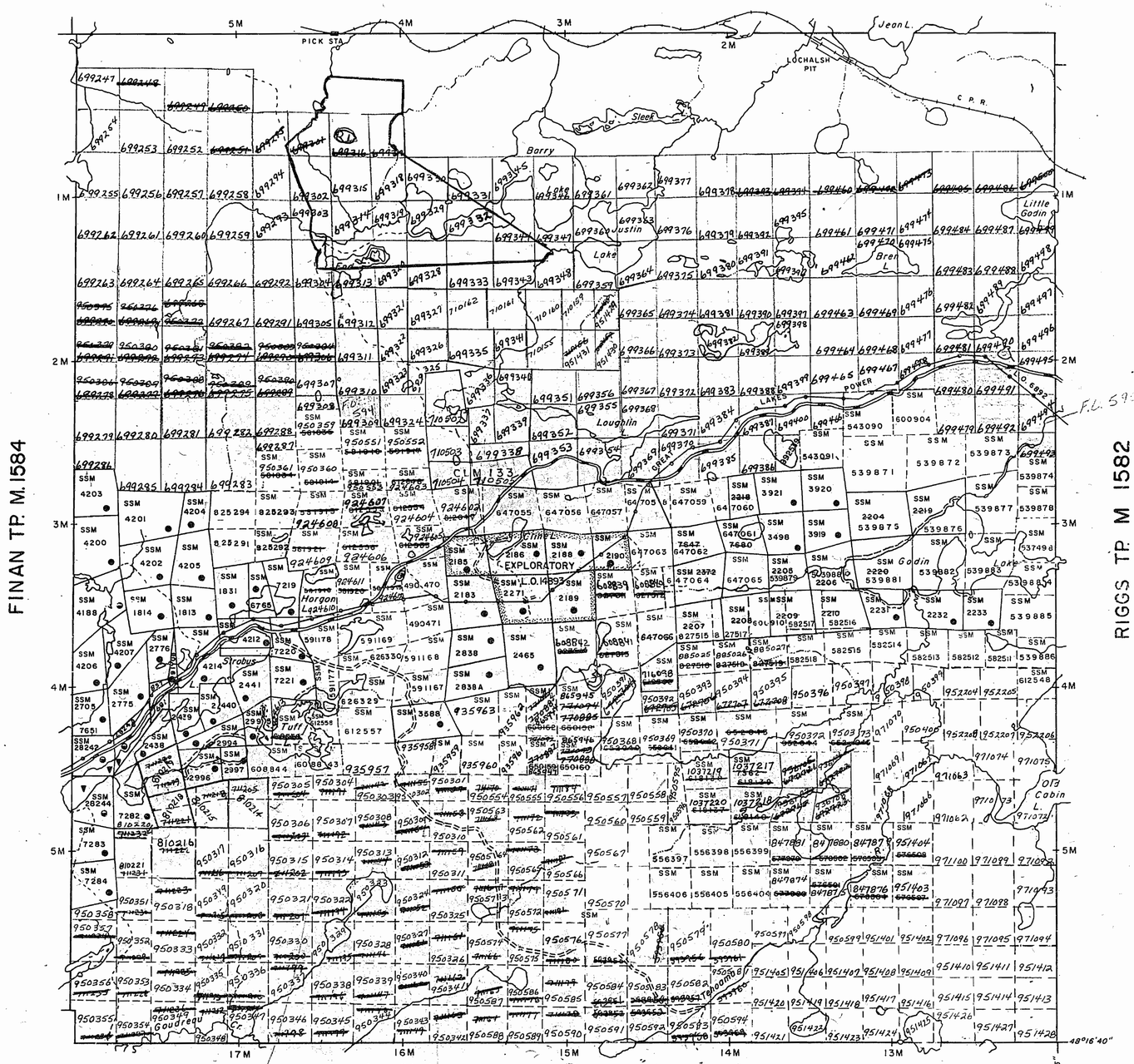

LEGEND

- HIGHWAY AND ROUTE No.
- OTHER ROADS
- TRAILS
- SURVEYED LINES
  - TOWNSHIPS, BASE LINES, ETC.
  - LOTS, MINING CLAIMS, PARCELS, ETC
- UNSURVEYED LINES
  - LOT LINES
  - PARCEL BOUNDARY
  - MINING CLAIMS ETC.
- RAILWAY AND RIGHT OF WAY
- UTILITY LINES
- NON-PERENNIAL STREAM
- FLOODING OR FLOODING RIGHTS
- SUBDIVISION
- ORIGINAL SHORELINE
- MARSH OR MUSKEG
- MINES

DISPOSITION OF CROWN LANDS

TYPE OF DOCUMENT	SYMBOL
PATENT, SURFACE & MINING RIGHTS	
" SURFACE RIGHTS ONLY	
" MINING RIGHTS ONLY	
LEASE, SURFACE & MINING RIGHTS	
" SURFACE RIGHTS ONLY	
" MINING RIGHTS ONLY	
LICENCE OF OCCUPATION	
CROWN LAND SALE	C.S.
ORDER-IN-COUNCIL	OC
RESERVATION	(R)
CANCELLED	(X)

SCALE: 1 INCH = 40 CHAINS

FEET 0 1000 2000 4000 6000 8000

METRES 0 200 400 600 800 1 KM 2 KM

ACRES	HECTARES
40	16

TOWNSHIP

JACOBSON

(Former TP. 48)

DISTRICT

ALGOMA

MINING DIVISION

SAULT STE. MARIE

ONTARIO

MINISTRY OF NATURAL RESOURCES

SURVEYS AND MAPPING BRANCH

DATE	PLAN No.
SEPT. '72	M. 1583

WHITNEY BLOCK
QUEEN'S PARK, TORONTO

NOTES

400' Surface Rights Reservation around the shores of all lakes and rivers

(R1) The Surface Rights Only of area outlined in red are withdrawn from Prospecting, Staking out, Sale or Lease under Sec. 36 (M.A) RSO, 1980 - Order # W2/83 WAWA dated Feb 24/83

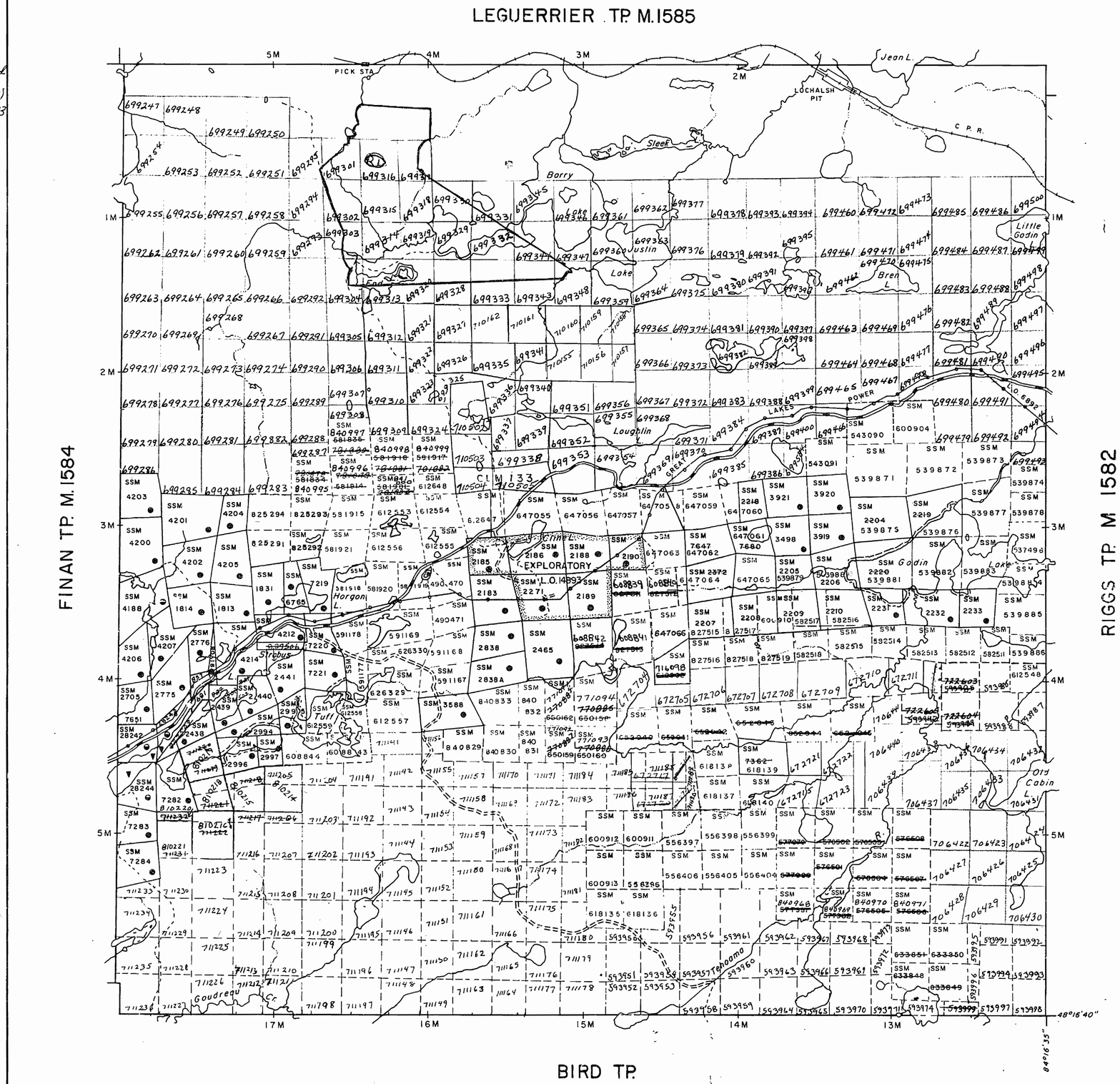

LEGEND

- HIGHWAY AND ROUTE No.
- OTHER ROADS
- TRAILS
- SURVEYED LINES
  - TOWNSHIPS, BASE LINES, ETC.
  - LOTS, MINING CLAIMS, PARCELS, ETC
- UNSURVEYED LINES
  - LOT LINES
  - PARCEL BOUNDARY
  - MINING CLAIMS ETC.
- RAILWAY AND RIGHT OF WAY
- UTILITY LINES
- NON-PERENNIAL STREAM
- FLOODING OR FLOODING RIGHTS
- SUBDIVISION
- ORIGINAL SHORELINE
- MARSH OR MUSKEG
- MINES

DISPOSITION OF CROWN LANDS

TYPE OF DOCUMENT	SYMBOL
PATENT, SURFACE & MINING RIGHTS	
" SURFACE RIGHTS ONLY	
" MINING RIGHTS ONLY	
LEASE, SURFACE & MINING RIGHTS	
" SURFACE RIGHTS ONLY	
" MINING RIGHTS ONLY	
LICENCE OF OCCUPATION	
CROWN LAND SALE	C.S.
ORDER-IN-COUNCIL	OC
RESERVATION	(R)
CANCELLED	(X)

SCALE: 1 INCH = 40 CHAINS

FEET

METRES

ACRES	HECTARES
40	16

TOWNSHIP

JACOBSON

(Former TP. 48)

DISTRICT

ALGOMA

MINING DIVISION

SAULT STE. MARIE

ONTARIO

MINISTRY OF NATURAL RESOURCES

SURVEYS AND MAPPING BRANCH

DATE SEPT. '72

WHITNEY BLOCK
QUEEN'S PARK, TORONTO

PLAN No. M. 1583

S. C. MARIE
MINING DIV.
RECEIVED
JAN 15 1986

MAR 3 - 1983
A.N. P.M.

NOTES

400' Surface Rights Reservation around the shores of all lakes and rivers.

(R1) The Surface Rights Only of area outlined in red are withdrawn from Prospecting, Staking out, Sale or Lease under Sec. 36 (M.A.) RSO, 1980 - Order # W2/83 WAWA dated Feb 24/83

~~Area with Sand and Gravel Staking under Section 1 of Sand and Gravel Mining Act (R.S.O. 1980)~~

~~Order No. File~~	~~Date~~	~~Disposition~~
~~W-30/80~~	~~21/5/80~~	~~N.B.C.~~

Re-opened for staking July 29/86 - Order # 0-42-86
SSM 612559.

THE INFORMATION THAT APPEARS ON THIS MAP HAS BEEN COMPILED FROM VARIOUS SOURCES, AND ACCURACY IS NOT GUARANTEED. THOSE WISHING TO STAKE MINING CLAIMS SHOULD CONSULT WITH THE MINING RECORDER, MINISTRY OF NORTHERN DEVELOPMENT AND MINES, FOR ADDITIONAL INFORMATION ON THE STATUS OF THE LANDS SHOWN HEREON.

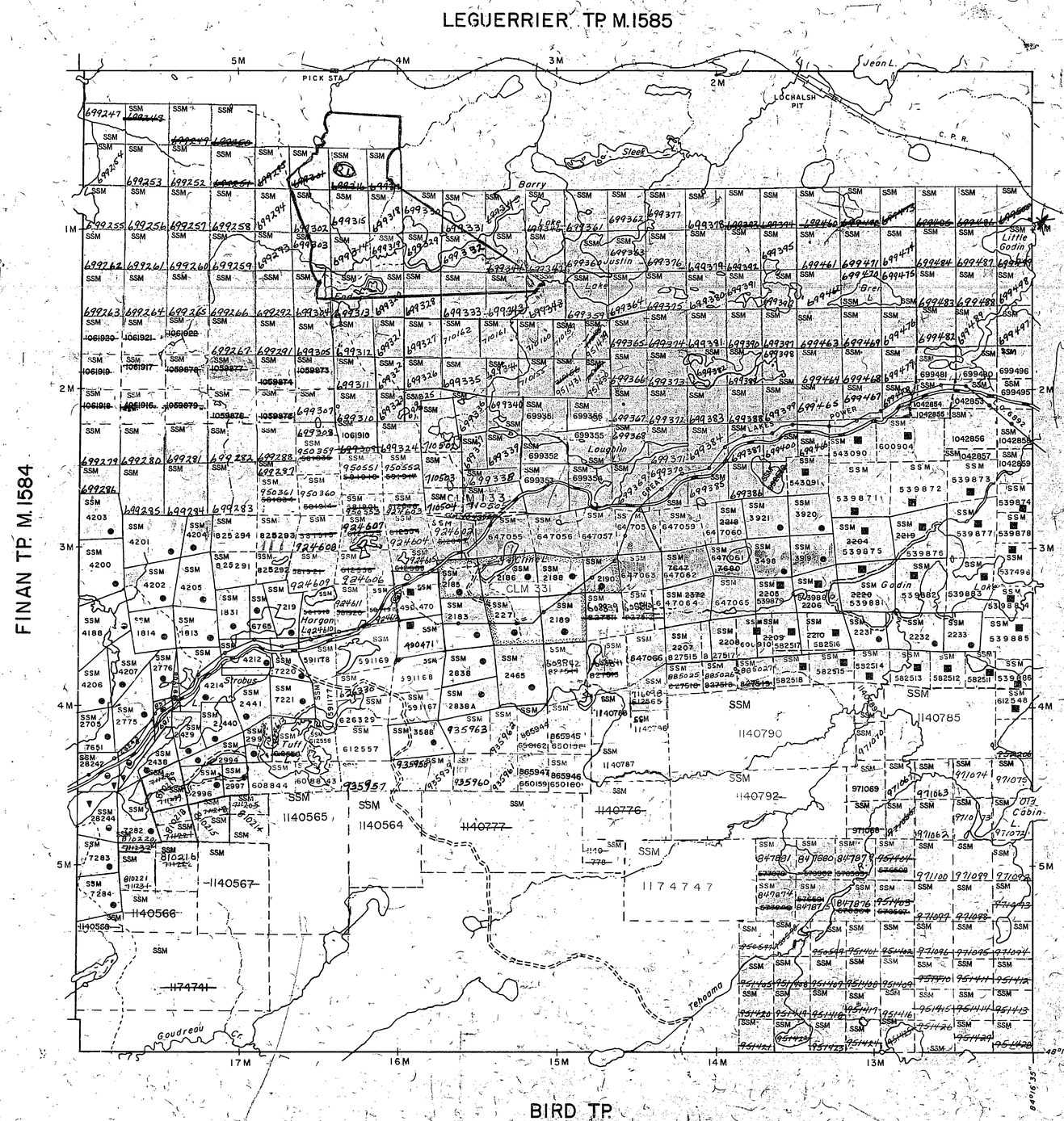

LEGEND

- HIGHWAY AND ROUTE No.
- OTHER ROADS
- TRAILS
- SURVEYED LINES:
  - TOWNSHIPS, BASE LINES, ETC.
  - LOTS, MINING CLAIMS, PARCELS, ETC.
- UNSURVEYED LINES:
  - LOT LINES
  - PARCEL BOUNDARY
  - MINING CLAIMS ETC.
- RAILWAY AND RIGHT OF WAY
- UTILITY LINES
- NON-PERENNIAL STREAM
- FLOODING OR FLOODING RIGHTS
- SUBDIVISION
- ORIGINAL SHORELINE
- MARSH OR MUSKEG
- MINES

DISPOSITION OF CROWN LANDS

TYPE OF DOCUMENT	SYMBOL
PATENT, SURFACE & MINING RIGHTS	
" SURFACE RIGHTS ONLY	
" MINING RIGHTS ONLY	
LEASE, SURFACE & MINING RIGHTS	
" SURFACE RIGHTS ONLY	
" MINING RIGHTS ONLY	
LICENCE OF OCCUPATION	
CROWN LAND SALE	C.S.
ORDER-IN-COUNCIL	OC
RESERVATION	(R)
CANCELLED	(X)

SCALE: 1 INCH = 40 CHAINS

FEET 0 1000 2000 4000 6000 8000

METRES 0 200 400 600 800 1 KM 2 KM

ACRES	HECTARES
40	16

TOWNSHIP

JACOBSON
(Former TP. 48)

DISTRICT

ALGOMA

MINING DIVISION

SAULT STE. MARIE

ONTARIO
MINISTRY OF NATURAL RESOURCES
SURVEYS AND MAPPING BRANCH

DATE	PLAN No.
SEPT. '72	M.1583

WHITNEY BLOCK
QUEEN'S PARK, TORONTO

W. 1283

MAR 3 - 1983
A.N. P.M.

NOTES

400' Surface Rights Reservation around the shores of all lakes and rivers

(R1) The Surface Rights Only of area outlined in red are withdrawn from Prospecting, Staking out, Sale or Lease under Sec. 36 (M.A.) RSO, 1980 - Order # W2/83 WAWA dated Feb 24/83

~~Areas withdrawn from staking under Section 36 of the Mining Act (R.S.O. 1980)~~

~~Order No. File~~	~~Date~~	~~Disposition~~
~~W-50/80~~	~~21/5/86~~	~~M-R-O~~

Re-opened for staking July 29/86 - Order # 0-42-86 SSM 612559.

NOTES

MINING RIGHTS (SEE ONTARIO GAZETTE MAY 14/94
-OPEN FOR PROSPECTING, STAKING OUT, SALE OR LEASE AT 7-00 AM STANDARD TIME JUNE 1/94

The 1975 Magnetic Bearing Approx. 5°W Annual Change increasing 2'

THE INFORMATION THAT APPEARS ON THIS MAP HAS BEEN COMPILED FROM VARIOUS SOURCES, AND ACCURACY IS NOT GUARANTEED. THOSE WISHING TO STAKE MINING CLAIMS SHOULD CONSULT WITH THE MINING RECORDER, MINISTRY OF NORTHERN DEVELOPMENT AND MINES, FOR ADDITIONAL INFORMATION ON THE STATUS OF THE LANDS SHOWN HEREON.

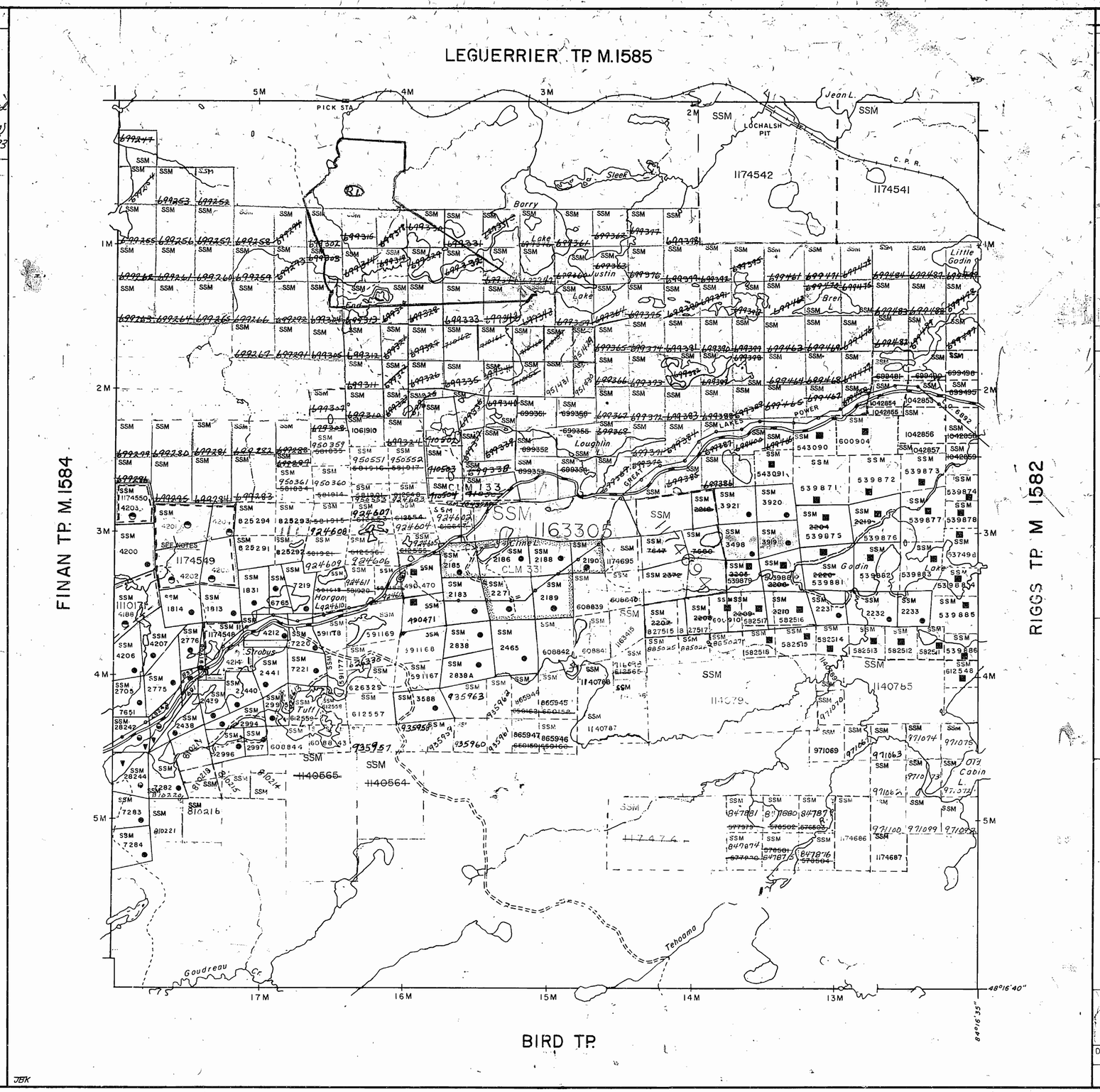

LEGEND

HIGHWAY AND ROUTE No.
OTHER ROADS
TRAILS
SURVEYED LINES:
TOWNSHIPS, BASE LINES, ETC.
LOTS, MINING CLAIMS, PARCELS, ETC.
UNSURVEYED LINES:
LOT LINES
PARCEL BOUNDARY
MINING CLAIMS ETC.
RAILWAY AND RIGHT OF WAY
UTILITY LINES
NON-PERENNIAL STREAM
FLOODING OR FLOODING RIGHTS
SUBDIVISION
ORIGINAL SHORELINE
MARSH OR MUSKEG
MINES

DISPOSITION OF CROWN LAND

TYPE OF DOCUMENT
PATENT, SURFACE & MINING RIGHTS
" SURFACE RIGHTS ONLY
" MINING RIGHTS ONLY
LEASE, SURFACE & MINING RIGHTS
" SURFACE RIGHTS ONLY
" MINING RIGHTS ONLY
LICENCE OF OCCUPATION
CROWN LAND SALE
ORDER-IN-COUNCIL
RESERVATION
CANCELLED

DATE OF ISSUE
OCT 20 1983

SCALE: 1 INCH = 40 CHAINS
FEET
METRES

ACRES	HECTARES
40	16

TOWNSHIP
JACOBSON
(Former TP. 48)
DISTRICT
ALGOMA
MINING DIVISION
SAULT STE. MARIE

ONTARIO
MINISTRY OF NATURAL RESOUR
SURVEYS AND MAPPING BRANCH

DATE	PLAN No
SEPT. '72	M.158

WHITNEY BLOCK
QUEEN'S PARK, TORONTO

W. 1283

W. 1283
MAR 3 - 1983
A.N. P.M.

NOTES

400' Surface Rights Reservation around the shores of all lakes and rivers

(R1) The Surface Rights Only of area outlined in red are withdrawn from Prospecting, Staking out, Sale or Lease under Sec. 36(1)(A) RSO, 1980 - Order # W2/83 WAWA dated Feb 24/83

~~Area withdrawn from staking under Section 36 of the Mining Act (R.S.O. 1980)~~

~~Order No. Site~~	~~Date~~	~~Disposition~~
~~W-80/86~~	~~21/3/86~~	~~N-G-S~~

Re-opened for staking July 29/86 - Order # 0-42/86 SSM 612559.

NOTES

MINING RIGHTS (SEE ONTARIO GAZETTE MAY 14/94
-OPEN FOR PROSPECTING, STAKING OUT, SALE OR LEASE AT 7-00 AM STANDARD TIME JUNE 1/94

The 1975 Magnetic Bearing Approx. 5°W Annual Change increasing 2'

THE INFORMATION THAT APPEARS ON THIS MAP HAS BEEN COMPILED FROM VARIOUS SOURCES, AND ACCURACY IS NOT GUARANTEED. THOSE WISHING TO STAKE MINING CLAIMS SHOULD CONSULT WITH THE MINING RECORDER, MINISTRY OF NORTHERN DEVELOPMENT AND MINES, FOR ADDITIONAL INFORMATION ON THE STATUS OF THE LANDS SHOWN HEREON.

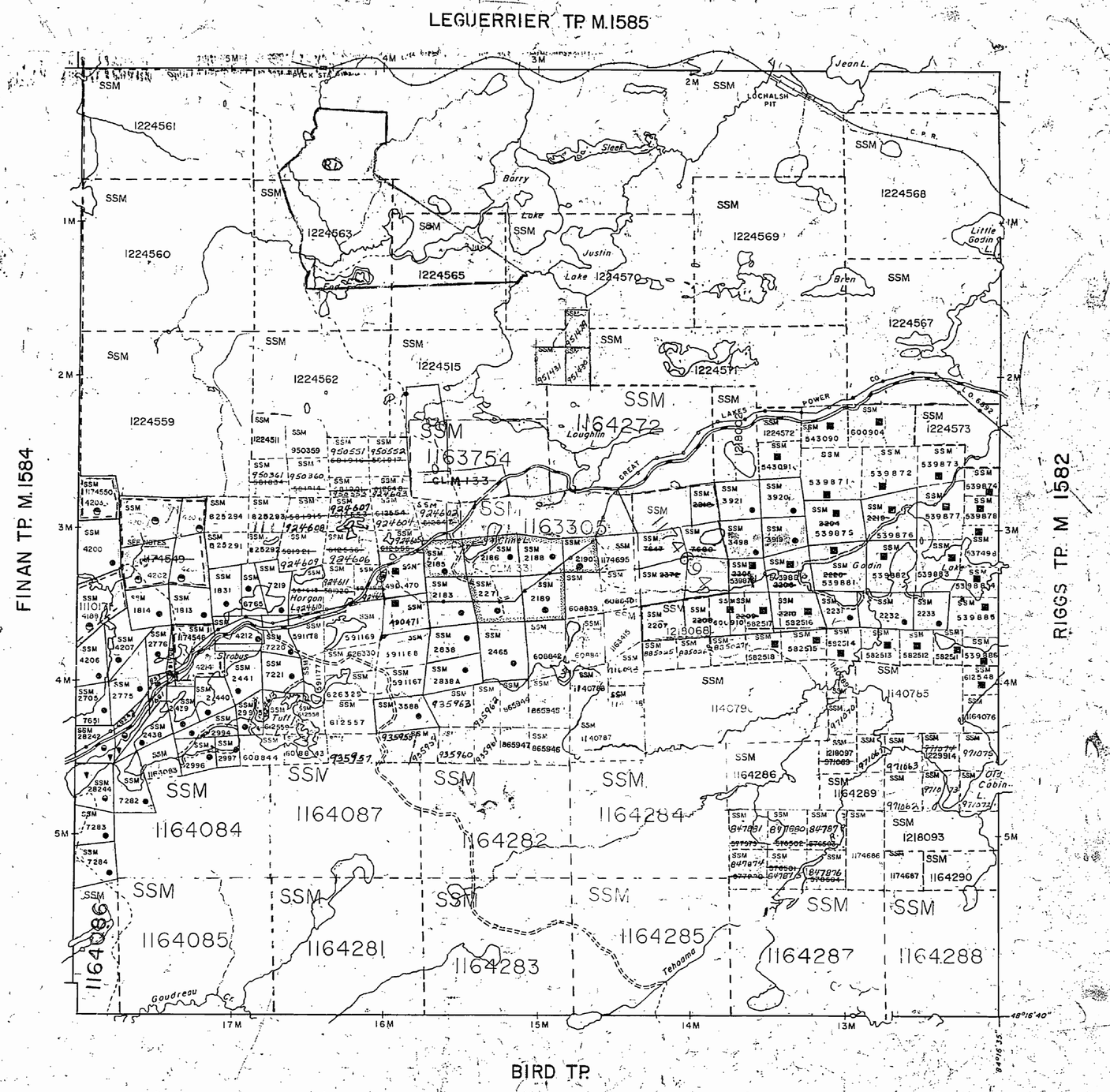

LEGEND

- HIGHWAY AND ROUTE No.
- OTHER ROADS
- TRAILS
- SURVEYED LINES:
  - TOWNSHIPS, BASE LINES, ETC.
  - LOTS, MINING CLAIMS, PARCELS, ETC
- UNSURVEYED LINES
  - LOT LINES
  - PARCEL BOUNDARY
  - MINING CLAIMS ETC.
- RAILWAY AND RIGHT OF WAY
- UTILITY LINES
- NON-PERENNIAL STREAM
- FLOODING OR FLOODING RIGHTS
- SUBDIVISION
- ORIGINAL SHORELINE
- MARSH OR MUSKEG
- MINES

DISPOSITION OF CROWN LANDS

TYPE OF DOCUMENT	SYMBOL
PATENT, SURFACE & MINING RIGHTS	
" SURFACE RIGHTS ONLY	
" MINING RIGHTS ONLY	
LEASE, SURFACE & MINING RIGHTS	
" SURFACE RIGHTS ONLY	
" MINING RIGHTS ONLY	
LICENCE OF OCCUPATION	
CROWN LAND SALE	CS
ORDER-IN-COUNCIL	OC
RESERVATION	R
CANCELLED	X

SCALE: 1 INCH = 40 CHAINS

FEET 0 1000 2000 4000 6000 8000

METRES 0 200 400 600 800 1 KM 2 KM

ACRES	HECTARES
40	16

TOWNSHIP

JACOBSON

(Former TP. 48)

DISTRICT

ALGOMA

MINING DIVISION

SAULT STE. MARIE

DATE OF ISSUE
FEB 06 1998
PROVINCIAL RECORDING OFFICE - SUDBURY

ONTARIO

MINISTRY OF NATURAL RESOURCES

SURVEYS AND MAPPING BRANCH

DATE SEPT. '72

PLAN No. M.1583

WHITNEY BLOCK
QUEEN'S PARK, TORONTO

W. 1283

NOTES

400' Surface Rights Reservation around the shores of all lakes and rivers

(R1) The Surface Rights Only of area outlined in red are withdrawn from Prospecting, Staking out, Sale or Lease under Sec. 36 (M.A.) RSO, 1980 - Order # W2/83 WAWA dated Feb 24/83

~~Areas withdrawn from staking under Section 36 of the Mining Act (R.S.O. 1980)~~

~~Order No. File~~	~~Date~~	~~Disposition~~
~~W-50/86~~	~~21/5/86~~	~~N-S-S~~

Re-opened for staking July 29/86 - Order # 0-42-86 SSM 612559.

NOTES

MINING RIGHTS (SEE ONTARIO GAZETTE MAY 14/94
-OPEN FOR PROSPECTING, STAKING OUT, SALE OR LEASE AT 7-00 AM STANDARD TIME JUNE 1/94

The 1975 Magnetic Bearing Approx. 5°W Annual Change increasing 2

THE INFORMATION THAT APPEARS ON THIS MAP HAS BEEN COMPILED FROM VARIOUS SOURCES, AND ACCURACY IS NOT GUARANTEED. THOSE WISHING TO STAKE MINING CLAIMS SHOULD CONSULT WITH THE MINING RECORDER, MINISTRY OF NORTHERN DEVELOPMENT AND MINES, FOR ADDITIONAL INFORMATION ON THE STATUS OF THE LANDS SHOWN HEREON.

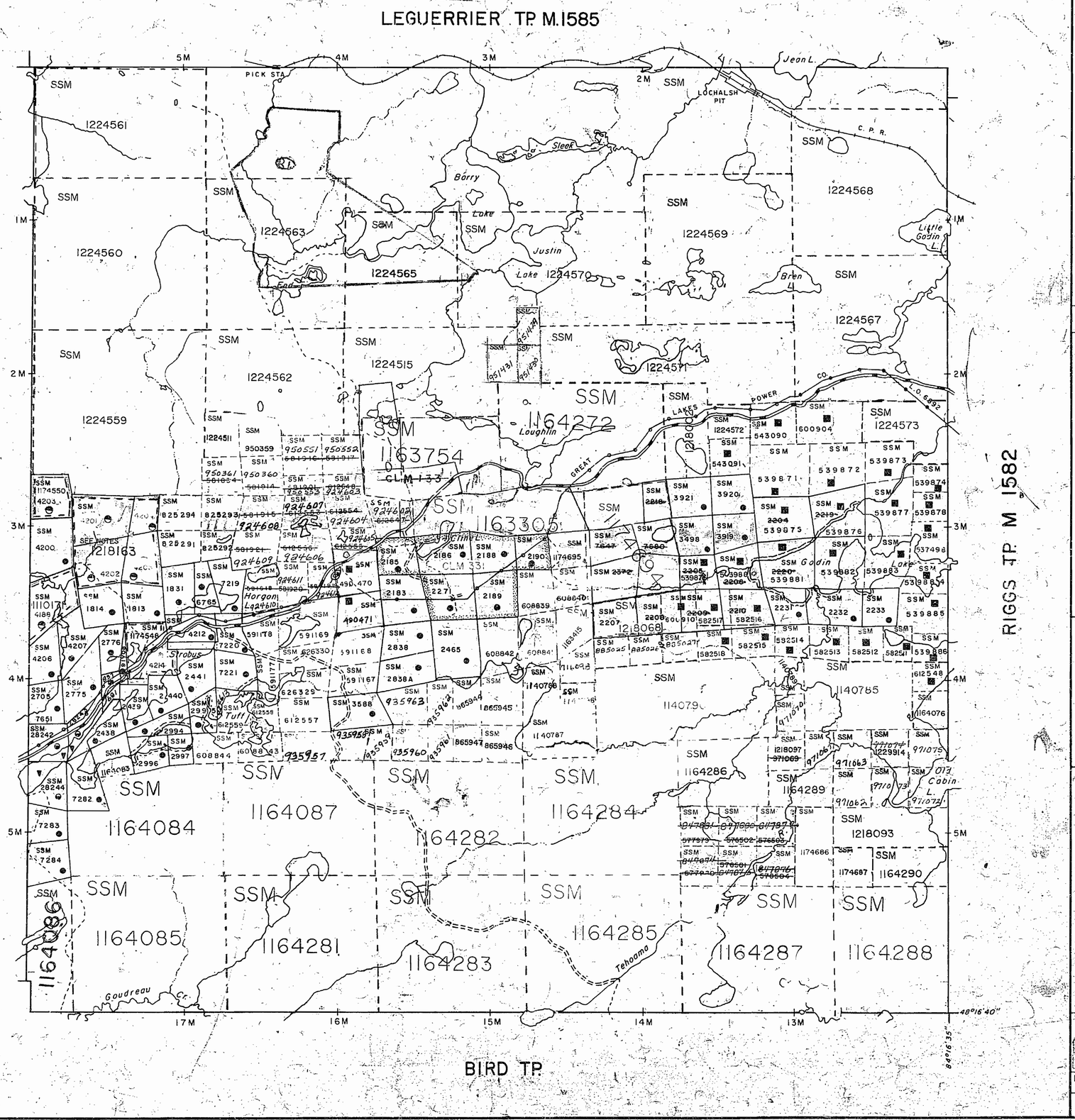

LEGEND

- HIGHWAY AND ROUTE No.
- OTHER ROADS
- TRAILS
- SURVEYED LINES
  - TOWNSHIPS, BASE LINES, ETC.
  - LOTS, MINING CLAIMS, PARCELS, ETC.
- UNSURVEYED LINES
  - LOT LINES
  - PARCEL BOUNDARY
  - MINING CLAIMS ETC.
- RAILWAY AND RIGHT OF WAY
- UTILITY LINES
- NON-PERENNIAL STREAM
- FLOODING OR FLOODING RIGHTS
- SUBDIVISION
- ORIGINAL SHORELINE
- MARSH OR MUSKEG
- MINES

DISPOSITION OF CROWN LANDS

TYPE OF DOCUMENT	SYMBOL
PATENT, SURFACE & MINING RIGHTS	
" SURFACE RIGHTS ONLY	
" MINING RIGHTS ONLY	
LEASE, SURFACE & MINING RIGHTS	
" SURFACE RIGHTS ONLY	
" MINING RIGHTS ONLY	
LICENCE OF OCCUPATION	
CROWN LAND SALE	C.S.
ORDER-IN-COUNCIL	OC
RESERVATION	R
CANCELLED	X

DATE OF ISSUE

MAY 25 1998

PROVINCIAL RECORDING OFFICE - SUDBURY

SCALE: 1 INCH = 40 CHAINS

FEET 0 1000 2000 4000 6000 8000

METRES 0 200 400 600 800 1 KM 2 KM

ACRES	HECTARES
40	16

TOWNSHIP

JACOBSON

(Former TP. 48)

DISTRICT

ALGOMA

MINING DIVISION

SAULT STE MARIE

ONTARIO

MINISTRY OF NATURAL RESOURCES

SURVEYS AND MAPPING BRANCH

DATE SEPT. '72

WHITNEY BLOCK QUEEN'S PARK, TORONTO

PLAN No. M.1583

RECEIVED
MAR 3 - 1983
A.N. P.M.
7 8 9 10 11 12 1 2 3 4 5 6

NOTES

400' Surface Rights Reservation around the shores of all lakes and rivers

(R1) The Surface Rights Only of area outlined in red are withdrawn from Prospecting, Staking out, Sale or Lease under Sec. 36(MA) RSO, 1980 - Order # W2/83 WAWA dated Feb 24/83

~~Areas with [illegible] Section 36 of the Mining Act (R.S.O. 1980)~~

~~Order No. File~~	~~Date~~	~~Disposition~~
~~W-50/80~~	~~21/5/86~~	~~N-C-C~~

Re-opened for staking July 29/86 - Order # 0-42-86 SSM 612559.

NOTES

MINING RIGHTS (SEE ONTARIO GAZETTE MAY 14/94
-OPEN FOR PROSPECTING, STAKING OUT, SALE OR LEASE AT 7-00 AM STANDARD TIME JUNE 1/94

The 1975 Magnetic Bearing Approx. 5°W Annual Change increasing 2

THE INFORMATION THAT APPEARS ON THIS MAP HAS BEEN COMPILED FROM VARIOUS SOURCES, AND ACCURACY IS NOT GUARANTEED. THOSE WISHING TO STAKE MINING CLAIMS SHOULD CONSULT WITH THE MINING RECORDER, MINISTRY OF NORTHERN DEVELOPMENT AND MINES, FOR ADDITIONAL INFORMATION ON THE STATUS OF THE LANDS SHOWN HEREON.

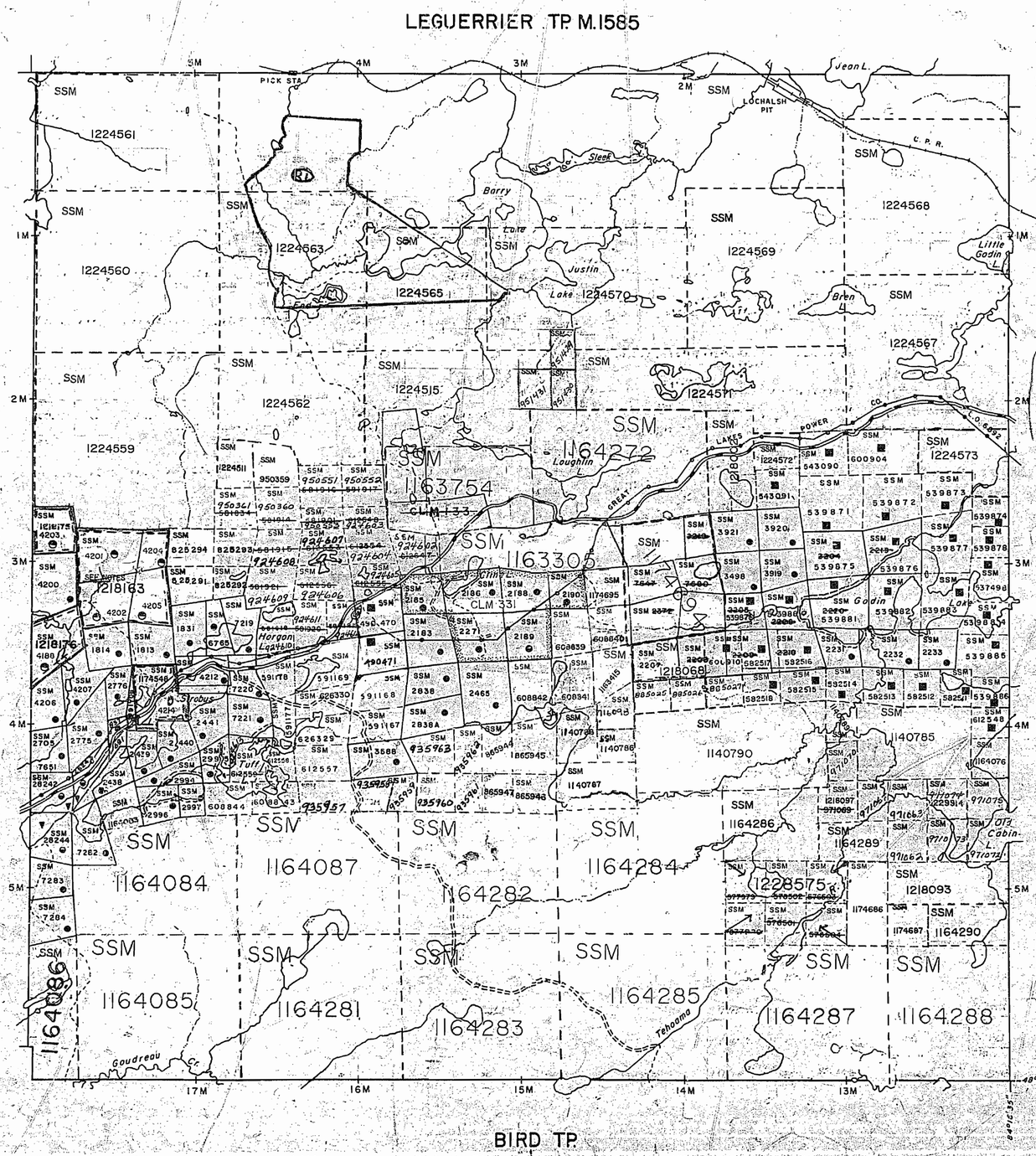

LEGEND

- HIGHWAY AND ROUTE No.
- OTHER ROADS
- TRAILS
- SURVEYED LINES:
  - TOWNSHIPS, BASE LINES, ETC.
  - LOTS, MINING CLAIMS, PARCELS, ETC
- UNSURVEYED LINES
  - LOT LINES
  - PARCEL BOUNDARY
  - MINING CLAIMS ETC.
- RAILWAY AND RIGHT OF WAY
- UTILITY LINES
- NON-PERENNIAL STREAM
- FLOODING OR FLOODING RIGHTS
- SUBDIVISION
- ORIGINAL SHORELINE
- MARSH OR MUSKEG
- MINES

DISPOSITION OF CROWN LANDS

TYPE OF DOCUMENT	SYMBOL
PATENT, SURFACE & MINING RIGHTS	
" SURFACE RIGHTS ONLY	
" MINING RIGHTS ONLY	
LEASE, SURFACE & MINING RIGHTS	
" SURFACE RIGHTS ONLY	
" MINING RIGHTS ONLY	
LICENCE OF OCCUPATION	
CROWN LAND SALE	C.S.
ORDER-IN-COUNCIL	OC
RESERVATION	(R)
CANCELLED	(X)

SCALE: 1 INCH = 40 CHAINS

FEET 0 1000 2000 4000 6000 8000
METRES 0 200 400 600 800 1 KM 2 KM

ACRES	HECTARES
40	16

TOWNSHIP

JACOBSON

(Former TP. 48)

DISTRICT

ALGOMA

MINING DIVISION

SAULT STE. MARIE

ONTARIO
MINISTRY OF NATURAL RESOURCES
SURVEYS AND MAPPING BRANCH

DATE SEPT. '72

WHITNEY BLOCK
QUEEN'S PARK, TORONTO

PLAN No. M.1583

W 1283

1583

456 T. 48 ord.

TOWNSHIP 48

SAULT STE MARIE MINING DIVISION
DISTRICT OF ALGOMA
Scale:- 40 Chains = 1 Inch

(JACOBSON)
M. 1583

North Ast.

TOWNSHIP 51.

Pick Station
Jean Lake
Sleek Lake
Barry Lake
Justin Lake
End Lake
Bren Lake
Little Godin Lake
200 ft. Reserve See File "59751."
Right of Way L06092
Longhin Lake
Cline Lake
Horgan Lake
Strobes Lake
Godin Lake
Goodreau Creek
Old Cabin Lake
LOCHALSH PIT. 3·7Ac.

TOWNSHIP 49.

TOWNSHIP 47.

TOWNSHIP 26

DISPOSITION OF CROWN LANDS

- Patented — P
- Leased — L
- License of Occupation — LO
- Order in Council — OC
- Cancelled Claims — C

SURVEYS

North boundary surveyed by EI Stewart, O.L.S. 1893 — Field book poorfile 2543

South, east and west lines by R.D. Abrey, O.L.S. 1912 — Field note book no. 2371

All Work

Canadian Pacific Railway Surveys

TRANSMISSION LINES

L.O. 6852 Great Lakes Power Co. from mining claim S.S.M. 2642 east 1.66 chs. File 2-1-15

TELEPHONE LINES

L.O. 4096 Algoma Central Telephone Co. located within the limits of a constructed road from Goodreau to Lochalsh File 107828.

Mining claim numbers shown hereon are prefixed by the letters S.S.M. denoting location in the Sault Ste. Marie Mining Division unless otherwise noted.

LEGEND

- Paved Road
- Gravel Road
- Other Roads
- Trail or Path
- Highway Route No. 7
- Electric Power Line
- Telephone Line & Road
- Railroad & Right of Way
- Rapids, Portage
- Non-Perennial Stream
- Edge of Clearing
- Treeless Muskeg or Marsh
- Bridge, Buildings

1583

TOWNSHIP 48.

DISTRICT OF ALGOMA.

(JACOBSON)

M.1583

OFFICE MAP

SCALE: 40 CHAINS = 1 INCH.

TP. 51.

NORTH.

AST.

TP. 49.

TP. 47.

TP. 26.

80.00 WEST AST.

80.00 SOUTH AST.

CANADIAN PACIFIC RAILWAY

Little Godin Lake

See File "55(d)

200 ft. Reserve around Little Godin Lake

GODIN LAKE.

OLD CABIN LAKE

Canadian Lake

GROUBREAU CREEK

Surface rights reserved 200' wide by Dept. of Lands

Boundary by E. Stewart D.L.S. 1893

W.S. & E. Boundaries by G.B. Abrey D.L.S. 1902

Lakes & Rivers from Sht. of Mines Municipal Sheet 1923.

Parcels of Land marked ... are Patented

L.O. - License of Occupation

Lease ...

Canadian Pacific Railway ... from right of way Plan

Algoma Central Telephone Co. Ltd. Telephone Line from Gaudreau ...

Locality within limits of Construction Road R.O. 4096

Dept. of Surveys,
Parliament Buildings,
Toronto, Ontario, Canada.

5 S.M. 159

1583

TOWNSHIP 48

(JACOBSON)

SAULT STE MARIE MINING DIVISION

DISTRICT OF ALGOMA M.1583

Scale:- 40 Chains = 1 Inch

OFFICE MAP

North Ast.

TOWNSHIP 51.

TOWNSHIP 49.

TOWNSHIP 47.

TOWNSHIP 26.

Pick Station

Jean Lake

Sleek Lake

Barry Lake

Justin Lake

End Lake

Bren Lake

Lillie Godin Lake

200 ft Reserve See file "53761."

Cline Lake

Horseguard Lake

Godin Lake

Strobos Lake

Goudreau Creek

Old Cabin Lake

Right of Way

Dam

Lochalsh Pit. 37Ac.

SURVEYS

North boundary surveyed by E. Stewart O.L.S. 1893 Field note book no. 2543

South, East and West bdrys. by G.B. Abrey O.L.S. 1902 Field note book no. 2271.

RAILWAYS

Canadian Pacific Railway surveyed by A.H. MacDougall P.L.S. 1891 Plan no. N.11-17.

TOPOGRAPHY

Lakes Rivers Etc. From Forest Resources Inventory Sheet No. 483842.

TRANSMISSION LINES

L.O. 6892, Great Lakes Power Co. from mining claim S.S.M. 2642 easterly, 60' R/W. Plan no. L.21-8 File no. 142133

Trans. line running westerly from mining claim S.S.M. 2642 surveyed by Mac Quarrie, Lang and Ross for Great Lakes Power Co. (no plans filed)

400' Reserve to the Dept. of Lands & Forests shown thus:

TELEPHONE LINES

L.O. 4096, Algoma Central Telephone Co. located within the limits of a constructed road from Goudreau to Lochalsh. File 107828.

NOTE

Mining claim numbers shown hereon are prefixed by the letters S.S.M. denoting location in the Sault Ste. Marie Mining Division unless otherwise noted

DISPOSITION OF CROWN LANDS

Patented — — — — — — — — (P)

Leased — — — — — — — — (L)

License of Occupation — — — (L.O)

Order in Council — — — — (OC)

Cancelled Claims — — — — — (C)

LEGEND

Paved Road

Gravel Road

Other Roads

Trail or Path

Highway Route No. 7

Electric Power Line

Telephone Line & Road

Railroad & Right of Way

Rapids Portage

Non-Perennial Stream

Edge of Clearing

Treeless Muskeg or Marsh

Bridge Building

TOWNSHIP 18. M-1583

1583

TOWNSHIP 48

SAULT STE MARIE MINING DIVISION
DISTRICT OF ALGOMA
Scale:- 40 Chains = 1 Inch

OFFICE MAP

(JACOBSON)
M.1583

OFFICE MAP

North Ast.

TOWNSHIP 51

TOWNSHIP 49

TOWNSHIP 47

TOWNSHIP 26

Pick Station
Jean Lake
Sleek Lake
Burry Lake
Justin Lake
End Lake
Bren Lake
Little Godin Lake
Cline Lake
Loughlin Lake
Godin Lake
Strobus Lake
Tuff Lake
Old Cabin Lake
Mahaama River
Goudreau Creek

5M 1M West 3M 2M Ast 1M

1M 2M 3M 4M 5M South

1M 2M 3M 4M 5M 15M Ast South

17M 16M 15M 14M 13M

2W 3804
3805
Open June 1/57
Ont. Minutes Aug 3/57

2197 8195
2292 8369
2355 7804
7286 7329
7287 7330
9225 7102
7803 7805
8371 8372
8733 9233
9255 9236
9237 9238
9252 9253
9376 9377
Open June 1/57
Ont. Minutes Aug 4/57

DISPOSITION OF CROWN LANDS
Patented — P
Leased — L
License of Occupation — O
Order in Council — OC
Cancelled Claims — C

SURVEYS
North boundary surveyed by E. Stewart O.L.S. 1893 Field note book no. 2543
South, East and West bdrys. by G.B. Abrey O.L.S. 1902. Field note book no. 2271.

RAILWAYS
Canadian Pacific Railway surveyed by A.H. MacDougall P.L.S. 1891. Plan no. N.11-17

TOPOGRAPHY
Lakes Rivers Etc From Forest Resources Inventory Sheet No 483842.

TRANSMISSION LINES
L.O.6892, Great Lakes Power Co. from mining claim S.S.M. 2642 easterly, 60' R/W. Plan no L.21-8 File no. 142133.

Trans line running westerly from mining claim S.S.M. 2642 surveyed by Mac Quarrie, Lang and Ross for Great Lakes Power Co (no plans filed)

TOWNSHIP 26.
400' Reserve to the Dept. of Lands & Forests shown thus: .....

TELEPHONE LINES
L.O.4096. Algoma Central Telephone Co located within the limits of a constructed road from Goudreau to Lochalsh. File. 107828.

NOTE
Mining claim numbers shown hereon are prefixed by the letters S.S.M. denoting location in the Sault Ste. Marie Mining Division unless otherwise noted

LEGEND
Paved Road
Gravel Road
Other Roads
Trail or Path
Highway Route No 7
Electric Power Line
Telephone Line & Road
Railroad & Right of Way
Rapids Portage
Non-Perennial Stream
Edge of Clearing
Treeless Muskeg or Marsh
Bridge Buildings

1583

TOWNSHIP 48

SAULT STE MARIE MINING DIVISION
DISTRICT OF ALGOMA
Scale:- 40 Chains = 1 Inch

(JACOBSON)
M. 1583

North Ast.

TOWNSHIP 51.

Pick Station
5M.
4M. West
3M.
2M.
Ast
1M.
Jean Lake
LOCHALSH P.I.T. 37Ac.
Sleek Lake
Barry Lake
Justin Lake
End Lake
Been Lake
Little Godin Lake
200 ft Reserve See File "59761.
Loughlin Lake
Cline Lake
Horgan Lake
Strobus Lake
Tiff Lake
Godin Lake
Goodreau Creek
Right of Way L06092
Pukoma River
Old Cabin Lake
15M.

TOWNSHIP 49.

TOWNSHIP 47.

230
1M.
2M.
3M.
4M.
5M.
South
Ast.
78 85
94 15
118 24

SSM 2197 8195
2292 8369
2355 7204
1226 7329
727 7330
1225 7108
1203 7205
2311 9372
9733 9333
9235 9236
9237 9238
9252 9253
9376 9377
OPEN ENTRY 1/57
OIC CANCELLED 11/4/57

SSM 9204
9205
OPEN ENTRY 1/58
OIC CANCELLED 11/3/58

SURVEYS

North boundary surveyed by E. Stewart O.L.S. 1893. Field note book no. 2543

South, East and West bdrys. by G.B. Abrey O.L.S. 1902. Field note book no. 2271.

RAILWAYS

Canadian Pacific Railway surveyed by A.H. MacDougall P.L.S. 1891. Plan no. N.11-17.

TOPOGRAPHY

Lakes Rivers Etc. From Forest Resources Inventory Sheet No. 483842.

TRANSMISSION LINES

L.O. 6892, Great Lakes Power Co. from mining claim S.S.M. 2642 easterly, 60' R/W. Plan no. L.21-8 File no. 142133

Trans. line running westerly from mining claim S.S.M. 2642 surveyed by Mac Quarrie, Lang and Ross for Great Lakes Power Co. (no plans filed)

TOWNSHIP 26.

400' Reserve to the Dept. of Lands & Forests shown thus:

TELEPHONE LINES

L.O. 4096, Algoma Central Telephone Co. located within the limits of a constructed road from Goudreau to Lochalsh. File 107828.

NOTE

Mining claim numbers shown hereon are prefixed by the letters S.S.M. denoting location in the Sault Ste. Marie Mining Division unless otherwise noted

DISPOSITION OF CROWN LANDS

Patented — — — — — — — — (P)
Leased — — — — — — — — (L)
License of Occupation — — — (LO)
Order in Council — — — — (OC)
Cancelled Claims — — — — — (C)

LEGEND

Paved Road
Gravel Road.
Other Roads
Trail or Path
Highway Route No. 7
Electric Power Line
Telephone Line & Road
Railroad & Right of Way
Rapids Portage
Non-Perennial Stream
Edge of Clearing
Treeless Muskeg or Marsh
Bridge Buildings

TOWNSHIP 18. M-1583

1583

TOWNSHIP 48

SAULT STE MARIE MINING DIVISION (JACOBSON)
DISTRICT OF ALGOMA
Scale:- 40 Chains = 1 Inch
M. 1583

North Ast.

TOWNSHIP 51.

TOWNSHIP 49.

TOWNSHIP 47.

TOWNSHIP 26.

Pick Station
Jean Lake
Sleek Lake
Barry Lake
Justin Lake
End Lake
Bren Lake
Little Godin Lake
Loughlin Lake
Cliff Lake
Horgan Lake
Strobos Lake
Cliff Lake
Godin Lake
Old Cabin Lake
Goodreau Creek
Right of Way L06092
Lochalsh Pit. 3.7 Ac.
230 ft. Reserve See File "537 (o).

SURVEYS

North boundary surveyed by E. Stewart O.L.S. 1893. Field note book no. 2543.
South, East and West bdrys. by G.B. Abrey O.L.S. 1902. Field note book no. 2271.

RAILWAYS

Canadian Pacific Railway surveyed by A.H. MacDougall L.P.L.S. 1891. Plan no. N.11-17.

TOPOGRAPHY

Lakes, Rivers Etc. From Forest Resources Inventory Sheet No. 483842.

TRANSMISSION LINES

L.O. 6892, Great Lakes Power Co. from mining claim S.S.M. 2642 easterly, 60' R/W. Plan no. L21-8. File no. 142133.

Trans. line running westerly from mining claim S.S.M. 2642 surveyed by MacQuarrie, Lang and Ross for Great Lakes Power Co. (no plans filed)

400 Reserve to the Dept. of Lands & Forests shown thus

TELEPHONE LINES

L.O. 4096, Algoma Central Telephone Co. located within the limits of a constructed road from Goodreau to Lochalsh. File 107828.

NOTE

Mining claim numbers shown hereon are prefixed by the letters S.S.M. denoting location in the Sault Ste. Marie Mining Division unless otherwise noted.

DISPOSITION OF CROWN LANDS

Patented ——— (P)
Leased ——— (L)
License of Occupation ——— (LO)
Order in Council ——— (OC)
Cancelled Claims ——— (C)

LEGEND

Paved Road
Gravel Road
Other Roads
Trail or Path
Highway Route No. 7
Electric Power Line
Telephone Line & Road
Railroad & Right of Way
Rapids, Portage
Non-Perennial Stream
Edge of Clearing
Treeless Muskeg or Marsh
Bridge Buildings

M-1583 TOWNSHIP 48.

1583

TOWNSHIP 48

SAULT STE MARIE MINING DIVISION (JACOBSON)

DISTRICT OF ALGOMA M. 1583

Scale: - 40 Chains = 1 Inch

North Ast.

TOWNSHIP 51.

Pick Station

Jean Lake

Sleek Lake

Barry Lake

End Lake

Justin Lake

Biren Lake

Little Godin Lake

230 ft Reserve Sec. File "53701.

Loughlin Lake

Clute Lake

Morgan Lake

Strobes Lake

Godin Lake

Old Cabin Lake

Goodreau Creek

Goodreau Creek

TOWNSHIP 49.

TOWNSHIP 47.

TOWNSHIP 26.

DISPOSITION OF CROWN LANDS

Patented — — — — — — — — (P)
Leased — — — — — — — — (L)
License of Occupation — — — (LO)
Order in Council — — — — (OC)
Cancelled Claims — — — — — (C)

SURVEYS

North boundary surveyed by E. Stewart O.L.S. 1893 Field note book no. 2643

South, East and West boundarys by J. Bibby O.L.S. 1912 Field note book no. 2271

RAILWAYS

Canadian Pacific Railway surveyed by A.H. MacDougall P.L.S. 1881 Plans No. 1

HYDROGRAPHY

Lakes, Rivers, Etc. from forest Resources Inventory Sheet No. 45

TRANSMISSION LINES

L.O. 6892 Great Lakes Power Co. from mining claim S.S.M. 2838 easterly across Goodreau Creek to mining claim S.S.M. 2183 File No. 228575

Others traversing the land from mining claim S.S.M. 2838 Sudbury to Long Lac and Kenogami Lake Transmission Line No. 1 plan No. 1021

TELEPHONE LINES

L.O. 4096 Algoma Central Telephone Co. located within the limits of a constructed road from Goudreau to Lochalsh File 107828

LEGEND

Paved Road
Gravel Road
Other Roads
Trail or Path
Highway Route No. (7)
Electric Power Line
Telephone Line & Road
Railroad & Right of Way
Rapids, Portage
Non-Perennial Stream
Edge of Clearing
Treeless Muskeg or Marsh
Bridge Buildings

Mineral claim numbers shown hereon are preceded by the letters S.S.M. denoting location in the Sault Ste. Marie Mining Division unless otherwise noted.

1583

Twp 48

TOWNSHIP 48

(JACOBSON)

M. 1583

SAULT STE MARIE MINING DIVISION
DISTRICT OF ALGOMA
Scale:- 40 Chains = 1 Inch

North Ast.

TOWNSHIP 51.

TOWNSHIP 49.

TOWNSHIP 47.

TOWNSHIP 26

Pick Station
Jean Lake
Sleek Lake
Barry Lake
Justin Lake
End Lake
Bren Lake
Little Godin Lake
200 ft. Reserve See file "53761".
Loughlin Lake
Cline Lake
Horgan Lake
Strobus Lake
Godin Lake
Old Cabin Lake
Goodreau Creek
Right of Way L06092
Lochalsh Pt. 37Ac.

SURVEYS

North boundary surveyed by E. Stewart O.L.S. 1893 — Field note book no. 2543

South - East and West lines by B.A. Brey O.L.S. 1912 — Field note book no. 227

RAILWAYS

Canadian Pacific
Mac Dougall

TRANSMISSION LINES

L.O. 6892 Great Lakes Power Co. from mining claim S.S.M. 2642 easterly 60 R.A.M. Flowage L.O. 8

TELEPHONE LINES

L.O. 4096 Algoma Central Telephone Co. located within the limits of a constructed road from Goodreau to Lochalsh. File 107808.

Mining claims numbers shown hereon are preceded by the letters S.S.M. denoting location in the Sault Ste. Marie Mining Division unless otherwise noted.

DISPOSITION OF CROWN LANDS

Patented — P
Leased — L
License of Occupation — LO
Order in Council — OC
Cancelled Claims — C

LEGEND

Paved Road
Gravel Road
Other Roads
Trail or Path
Highway Route No.
Electric Power Line
Telephone Line & Road
Railroad & Right of Way
Rapids, Portage
Non Perennial Stream
Edge of Clearing
Treeless Muskeg or Marsh
Bridge, Buildings

1583

TOWNSHIP 48

SAULT STE MARIE MINING DIVISION (JACOBSON)

DISTRICT OF ALGOMA

Scale - 40 Chains = 1 Inch

M.1583

North Ast.

TOWNSHIP 51

TOWNSHIP 49

TOWNSHIP 47

TOWNSHIP 26

Pick Station

Jean Lake

Sleek Lake

Barry Lake

Justin Lake

End Lake

Little Godin Lake

Bryan Lake

Loughlin Lake

Cline Lake

Morgan Lake

Godin Lake

Strabus Lake

Old Cabin Lake

Goodreau Creek

Right of Way

LOCHALSH PIT 37Ac.

SURVEYS

North boundary surveyed by E. Stewart O.L.S. 1893. Field note book no. 254.

South, East and West boundaries by A. Abrams O.L.S. 1912. Field note book no. 224.

RAILWAYS

Canadian Pacific Railway Co. Alf. MacDougall O.L.S. 1884. Plan no. 111.

TRANSMISSION LINES

The 6.9 Gt. Lakes Power Co. from

TELEPHONE LINES

LO 4096 Algoma Central Telephone Co located within the limits of a constructed road from Goudreau to Lochalsh. File 107828.

DISPOSITION OF CROWN LANDS

Patented — — — — — — — — (P)
Leased — — — — — — — — (L)
License of Occupation — — — (LO)
Order in Council — — — — — (OC)
Cancelled Claims — — — — — (C)

LEGEND

Paved Road
Gravel Road
Other Roads
Trail or Path
Highway Route No. 7
Electric Power Line
Telephone Line & Road
Railroad & Right of Way
Rapids, Portage
Non Perennial Stream
Edge of Clearing
Treeless Muskeg or Marsh
Bridge, Buildings

1583

TOWNSHIP 48

SAULT STE MARIE MINING DIVISION
DISTRICT OF ALGOMA
Scale:- 40 Chains = 1 Inch

(JACOBSON)

M. 1583

North Ast

TOWNSHIP 51.

Pick Station

Jean Lake

Sleek Lake

Barry Lake

Justin Lake

End Lake

Bren Lake

Lille Godin Lake

200 ft Reserve Sec. File # 58731

Loughlin Lake

Cline Lake

Morgan Lake

Godin Lake

Strobes Lake

Tiff Lake

Goodreau Creek

Old Cabin Lake

TOWNSHIP 49.

TOWNSHIP 17.

TOWNSHIP 26.

400 Reserve to the Dept. of Lands & Forests shown thus

DISPOSITION OF CROWN LANDS

- Patented (P)
- Leased (L)
- License of Occupation (O)
- Order in Council (OC)
- Cancelled Claims (C)

SURVEYS

North boundary surveyed by E. Stewart O.L.S. 1893. Field note book no. 2543.

South, East and West bdrys. by G.B. Abrey O.L.S. 1902. Field note book no. 2271.

RAILWAYS

Canadian Pacific Railway surveyed by A.H. MacDougall P.L.S. 1891. Plan no. N.11-17.

TOPOGRAPHY

Lakes, Rivers, Etc. From Forest Resources Inventory Sheet No. 483842.

TRANSMISSION LINES

L.O. 6892, Great Lakes Power Co. from mining claim S.S.M. 2642 easterly, 60' R/W. Plan no. L-21-8. File no. 142133.

Trans. line running westerly from mining claim S.S.M. 2642 surveyed by MacQuarrie, Lang and Ross for Great Lakes Power Co. (no plans filed)

TELEPHONE LINES

L.O. 4096, Algoma Central Telephone Co. located within the limits of a constructed road from Goudreau to Lochalsh. File. 107828.

NOTE

Mining claim numbers shown hereon are prefixed by the letters S.S.M. denoting location in the Sault Ste. Marie Mining Division unless otherwise noted.

LEGEND

- Paved Road
- Gravel Road
- Other Roads
- Trail or Path
- Highway Route No. (7)
- Electric Power Line
- Telephone Line & Road
- Railroad & Right of Way
- Rapids, Portage
- Non-Perennial Stream
- Edge of Clearing
- Treeless Muskeg or Marsh
- Bridge Buildings

TOWNSHIP 18. M. 1583

W. 1283

MAR 3 - 1983
A.N. P.M.

NOTES

400' Surface Rights Reservation around the shores of all lakes and rivers

(R1) The Surface Rights Only of area outlined in red are withdrawn from Prospecting, Staking out, Sale or Lease under Sec. 36(M.A.) RSO, 1980 - Order # W2/83 WAWA dated Feb 24/83

~~Areas withdrawn from staking under Section 36 of the Mining Act, R.S.O. 1980~~

~~Order No. Exp.~~	~~Date~~	~~Disposition~~
~~W-80/86~~	~~21/3/86~~	~~N-C-C~~

Re-opened for staking July 29/86 - Order # 0-42/86 SSM 612559.

NOTES

MINING RIGHTS (SEE ONTARIO GAZETTE MAY 14/94
- OPEN FOR PROSPECTING, STAKING OUT, SALE OR LEASE AT 7-00 AM STANDARD TIME JUNE 1/94

The 1975 Magnetic Bearing Approx. 5W Annual Change Increasing 2

THE INFORMATION THAT APPEARS ON THIS MAP HAS BEEN COMPILED FROM VARIOUS SOURCES, AND ACCURACY IS NOT GUARANTEED. THOSE WISHING TO STAKE MINING CLAIMS SHOULD CONSULT WITH THE MINING RECORDER, MINISTRY OF NORTHERN DEVELOPMENT AND MINES, FOR ADDITIONAL INFORMATION ON THE STATUS OF THE LANDS SHOWN HEREON.

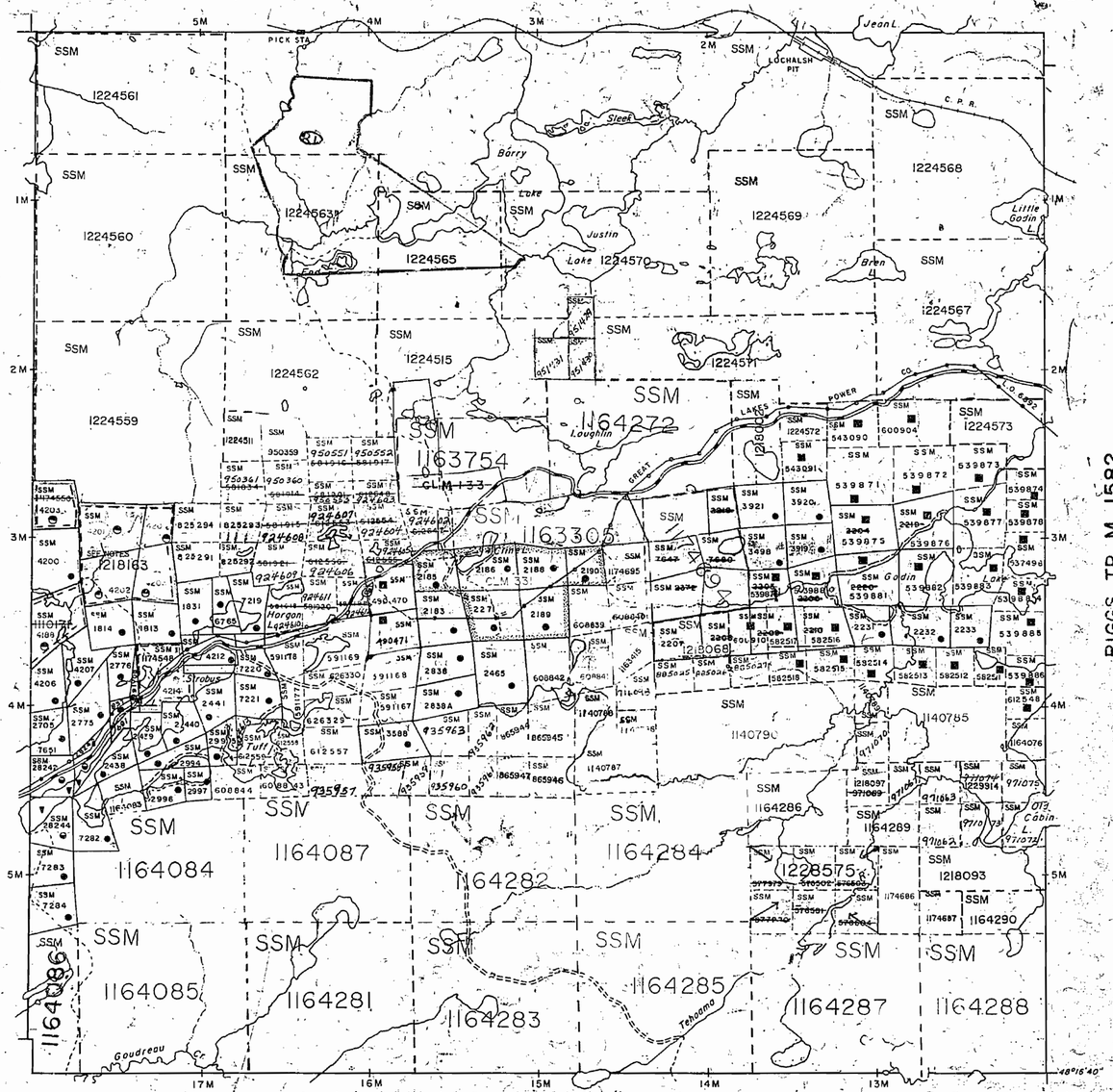

LEGEND

- HIGHWAY AND ROUTE No.
- OTHER ROADS
- TRAILS
- SURVEYED LINES:
  - TOWNSHIPS, BASE LINES, ETC.
  - LOTS, MINING CLAIMS, PARCELS, ETC.
- UNSURVEYED LINES:
  - LOT LINES
  - PARCEL BOUNDARY
  - MINING CLAIMS, ETC.
- RAILWAY AND RIGHT OF WAY
- UTILITY LINES
- NON-PERENNIAL STREAM
- FLOODING OR FLOODING RIGHTS
- SUBDIVISION
- ORIGINAL SHORELINE
- MARSH OR MUSKEG
- MINES

DISPOSITION OF CROWN LANDS

TYPE OF DOCUMENT	SYMBOL
PATENT, SURFACE & MINING RIGHTS	
" SURFACE RIGHTS ONLY	
" MINING RIGHTS ONLY	
LEASE, SURFACE & MINING RIGHTS	
" SURFACE RIGHTS ONLY	
" MINING RIGHTS ONLY	
LICENCE OF OCCUPATION	
CROWN LAND SALE	C.S.
ORDER-IN-COUNCIL	OC
RESERVATION	R
CANCELLED	

SCALE: 1 INCH = 40 CHAINS

FEET 1000 2000 4000 6000 8000

METRES 200 400 600 800 1KM 2KM

ACRES	HECTARES
40	16

TOWNSHIP

JACOBSON

(Former TP. 48)

DISTRICT

ALGOMA

MINING DIVISION

SAULT STE. MARIE

ONTARIO

MINISTRY OF NATURAL RESOURCES

SURVEYS AND MAPPING BRANCH

DATE	PLAN No
SEPT. '72	M.1583

WHITNEY BLOCK
QUEEN'S PARK, TORONTO

DATE OF ISSUE
JUN 23 1998
PROVINCIAL RECORDING OFFICE - SUDBURY

W. 1283

1583

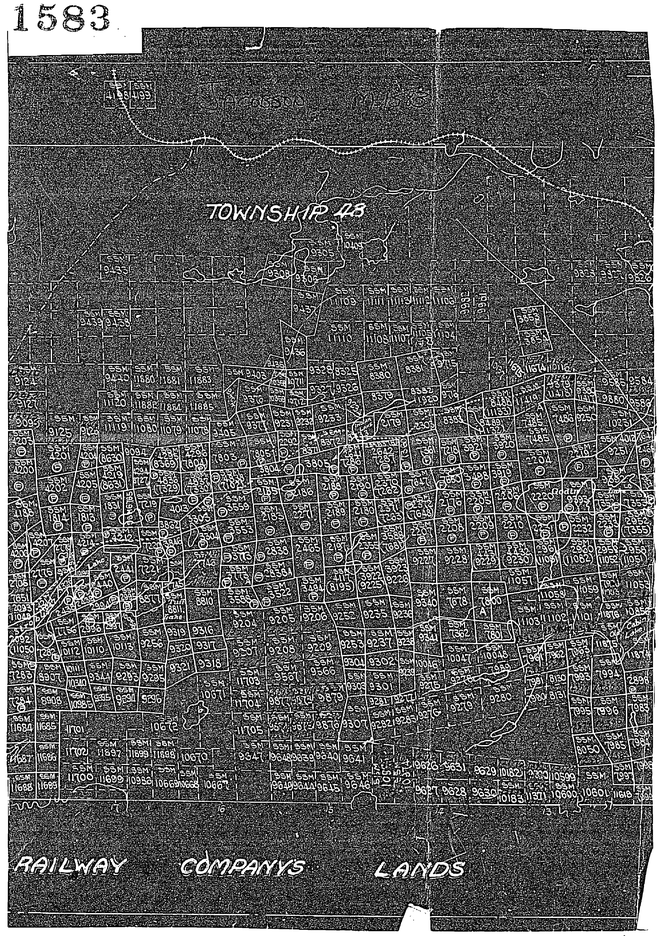

1583

M.1583

TOWNSHIP 48

SAULT STE MARIE MINING DIVISION (Jacobson)

DISTRICT OF ALGOMA

Scale:- 40 Chains = 1 Inch

North Ast.

TOWNSHIP 51.

TOWNSHIP 49.

TOWNSHIP 47.

Pick Station

Jean Lake

Sleek Lake

Barry Lake

Justin Lake

End Lake

Loughlin Lake

Cline Lake

Horgan Lake

Strobus Lake

Godin Lake

Little Godin Lake

Breen Lake

Old Cabin Lake

Goodreau Creek

Goodreau Creek

Loughlin Creek

Right of Way

400 ft. Reserve Sec. file *53701

LO.6892

LO.4096

LO.4096 Loch. Pit. 37 Ac.

TOWNSHIP 26.

400 Reserve to the Dept of Lands & Forests shown thus: . . . . .

DISPOSITION OF CROWN LANDS

- Patented — — — — — — — — (P)
- Leased — — — — — — — — (L)
- License of Occupation — — — (LO)
- Order in Council — — — — (OC)
- Cancelled Claims — — — — — (C)

SURVEYS

North boundary surveyed by E. Stewart O.L.S. 1893. Field note book no. 2543

South, East and West bdrys. by G.B.Abrey O.L.S. 1902. Field note book no. 2271.

RAILWAYS

Canadian Pacific Railway surveyed by A.H. MacDougall P.L.S. 1891. Plan no. N.11-17

TOPOGRAPHY

Lakes Rivers Etc From Forest Resources Inventory Sheet No 483842.

TRANSMISSION LINES

L.O.6892, Great Lakes Power Co. from mining claim S.S.M. 2642 easterly, 60' R/W. Plan no. L21-8' File no. 142133

Trans. line running westerly from mining claim S.S.M. 2642 surveyed by Mac Quarrie Lang and Ross for Great Lakes Power Co. (no plans filed)

TELEPHONE LINES

L.O.4096. Algoma Central Telephone Co. located within the limits of a constructed road from Goudreau to Lochalsh. File. 107828.

NOTE

Mining claim numbers shown hereon are prefixed by the letters S.S.M. denoting location in the Sault Ste. Marie Mining Division unless otherwise noted

LEGEND

- Paved Road
- Gravel Road.
- Other Roads
- Trail or Path
- Highway Route No (7)
- Electric Power Line
- Telephone Line & Road
- Railroad & Right of Way
- Rapids Portage
- Non-Perennial Stream
- Edge of Clearing
- Treeless Muskeg or Marsh
- Bridge Buildings

1583

TOWNSHIP 48

SAULT STE MARIE MINING DIVISION
DISTRICT OF ALGOMA
Scale:- 40 Chains = 1 Inch

(JACOBSON)
M. 1583

North Ast

TOWNSHIP 51.

Pick Station
Jean Lake
Sleek Lake
Barry Lake
Justin Lake
End Lake
Bren Lake
Little Godin Lake
Longhlin Lake
Cline Lake
Horgan Lake
Strobes Lake
Tiff Lake
Godin Lake
Old Cabin Lake
Goodreau Creek
Lochalsh Pit. 3.7 Ac.
200 ft Reserve Sec. file "537.61"

TOWNSHIP 49.

TOWNSHIP 47.

TOWNSHIP 26.

400 Reserve to the Dept. of Lands & Forests shown thus

SURVEYS

North boundary surveyed by E. Stewart O.L.S. 1893. Field note book no. 2543

South, East and West bdrys. by G.B. Abrey O.L.S. 1902. Field note book no. 2271.

RAILWAYS

Canadian Pacific Railway surveyed by A.H. MacDougall P.L.S. 1891. Plan no. N.11-17.

TOPOGRAPHY

Lakes, Rivers Etc. from Forest Resources Inventory Sheet No. 483842

TRANSMISSION LINES

L.O. 6892, Great Lakes Power Co. from mining claim S.S.M. 2642 easterly, 60' R/W. Plan no. L21-8. File no. 142133

Trans. line running westerly from mining claim S.S.M. 2642 surveyed by MacQuarrie, Lang and Ross for Great Lakes Power Co. (no plans filed)

TELEPHONE LINES

L.O. 4096, Algoma Central Telephone Co. located within the limits of a constructed road from Goudreau to Lochalsh. File. 107828.

NOTE

Mining claim numbers shown hereon are prefixed by the letters. S.S.M. denoting location in the Sault Ste. Marie Mining Division unless otherwise noted

DISPOSITION OF CROWN LANDS

- Patented — P
- Leased — L
- License of Occupation — O
- Order in Council — X
- Cancelled Claims — C

LEGEND

- Paved Road
- Gravel Road
- Other Roads
- Trail or Path
- Highway Route No. 7
- Electric Power Line
- Telephone Line & Road
- Railroad & Right of Way
- Rapids Portage
- Non-Perennial Stream
- Edge of Clearing
- Treeless Muskeg or Marsh
- Bridge Buildings

TOWNSHIP 18. M. 1583

1583


TOWNSHIP 48.
DISTRICT OF ALGOMA.
SCALE: 40 CHAINS = 1 INCH.
TP. 51.
TP. 49
TP. 47
TP. 26.

1583



1583



1583

TOWNSHIP 48

SAULT STE MARIE MINING DIVISION (JACOBSON)

DISTRICT OF ALGOMA M. 1583

Scale - 40 Chains = 1 Inch

North Ast.

TOWNSHIP 51.

TOWNSHIP 49.

TOWNSHIP 47.

TOWNSHIP 26.

Pick Station

Jean Lake

Sleek Lake

Barry Lake

Justin Lake

End Lake

Bren Lake

Little Godin Lake

230 ft. Reserve Sworrile #53761

Loughlin Lake

Clute Lake

Morgan Lake

Godin Lake

Strobus Lake

Goodreay Creek

Old Cabin Lake

Right of Way L06092

Locholsh Pit 37Ac.

5M. 4M. 3M. 2M. 1M. Ast. West

17M. 16M. 15M. 14M. 13M.

78.85 South

94.15 South

SURVEYS

North boundary surveyed by E. Stewart O.L.S. 1893 - Field note book no. 2545

South, East and West boundarys by H.C. Abrey O.L.S. 1902 - Field note book no. 22

RAILWAYS

Canadian Pacific Railways surveyed by A.H. MacDougall O.L.S. - Sault Ste. Marie 1911

TOPOGRAPHY

Mississagi River from forest resources inventory map sheet no. 45 12

TRANSMISSION LINES

L.O. 6892 Great Lakes Power Co. from mining claim S.S.M. 2642 easterly boundary Parcel 2 [illegible]

Transmission crossing westerly from mining claims S.S.M. 2642 surveyed by MacDonald, Mann and Stewart for Great Lakes Power Co. no plans filed

TELEPHONE LINES

L.O. 4096 Algoma Central Telephone Co. located within the limits of a constructed road from Goudreau to Locholsh File 107828

Unpatented mining claims shown hereon are prefixed by the letters S.S.M. denoting location in the Sault Ste. Marie Mining Division unless otherwise noted.

DISPOSITION OF CROWN LANDS

Patented - - - - - - - - - - (P)

Leased - - - - - - - - - - (L)

License of Occupation - - - - (LO)

Order in Council - - - - - (OC)

Cancelled Claims - - - - - - (C)

LEGEND

Paved Road

Gravel Road

Other Roads

Trail or Path

Highway Route No. 7

Electric Power Line

Telephone Line & Road

Railroad & Right of Way

Rapids Portage

Non-Perennial Stream

Edge of Clearing

Treeless Muskeg or Marsh

Bridge Buildings

1583

TOWNSHIP 48

SAULT STE MARIE MINING DIVISION
DISTRICT OF ALGOMA
Scale:- 40 Chains = 1 Inch

(JACOBSON)
M. 1583

TOWNSHIP 51.

North Ast.

Pick Station
Jean Lake
Sleek Lake
Barry Lake
Justin Lake
End Lake
Bren Lake
Little Godin Lake
Loughlin Lake
Clare Lake
Horgon Lake
Strobos Lake
Godin Lake
Goodreau Creek
Old Cabin Lake
Right of Way 106092
Locheilen Pt. 37Ac.
200 ft Reserve See File "Tol.

TOWNSHIP 49.

TOWNSHIP 47.

TOWNSHIP 26

DISPOSITION OF CROWN LANDS
Patented — P
Leased — L
License of Occupation — O
Order in Council — X
Cancelled Claims — C

SURVEYS
North boundary surveyed by E. Stewart O.L.S. 1893. Field note book no. 2643
South, East and West baseys by E.B. Abrey O.L.S. 1907. Field note book no. 2771

RAILWAYS
Canadian Pacific
Algoma Central

TRANSMISSION LINES
Lic. 6882 Great Lakes Power Co. from

TELEPHONE LINES
LO 4096 Algoma Central Telephone Co. located within the limits of a constructed road from Goodreau to Locheilen. File 107828.

LEGEND
Paved Road
Gravel Road
Other Roads
Trail or Path
Highway Route No.
Electric Power Line
Telephone Line & Road
Railroad & Right of Way
Rapids or Lake
Non-Perennial Stream
Edge of Clearing
Treeless Muskeg or Marsh
Bridge Building

1583

TOWNSHIP 48

SAULT STE MARIE MINING DIVISION (JACOBSON)
DISTRICT OF ALGOMA
Scale:- 40 Chains = 1 Inch
M.1583

North Ast.

TOWNSHIP 51.

TOWNSHIP 49.

TOWNSHIP 47.

TOWNSHIP 26.

Pick Station
Jean Lake
Sleek Lake
Barry Lake
Justin Lake
End Lake
Bren Lake
Little Godin Lake
200 ft Reserve See File *5376l.
Loughlin Lake
Cluxe Lake
Horgon Lake
Strobos Lake
Godin Lake
Goudreau Creek
Old Cabin Lake
Right of Way L06092
Dam
Lochalsh Pit. 37Ac.

SURVEYS

North boundary surveyed by E. Stewart O.L.S. 1893. Field note book no. 2543

South, East and West bdrys. by G.B. Abrey O.L.S. 1902. Field note book no. 2271

RAILWAYS

Canadian Pacific Railway surveyed by A.H. MacDougal P.L.S. 1891 Plan no. N.11-17.

TOPOGRAPHY

Lakes Rivers Etc. From Forest Resources Inventory Sheet No. 483842

TRANSMISSION LINES

L.O. 6892, Great Lakes Power Co. from mining claim S.S.M. 2642 easterly, 60' R/W. Plan no. L-21-8 File no. 142133.

Trans. line running westerly from mining claim S.S.M. 2642 surveyed by MacQuarrie, Lang and Ross for Great Lakes Power Co. (no plans filed)

TELEPHONE LINES

L.O. 4096 Algoma Central Telephone Co. located within the limits of a constructed road from Goudreau to Lochalsh File 107828.

NOTE

Mining claim numbers shown hereon are prefixed by the letters S.S.M. denoting location in the Sault Ste. Marie Mining Division unless otherwise noted.

DISPOSITION OF CROWN LANDS

Patented ——— (P)
Leased ——— (L)
License of Occupation ——— (LO)
Order in Council ——— (OC)
Cancelled Claims ——— (C)

LEGEND

Paved Road
Gravel Road
Other Roads
Trail or Path
Highway Route No. 7
Electric Power Line
Telephone Line & Road
Railroad & Right of Way
Rapids, Portage
Non-Perennial Stream
Edge of Clearing
Treeless Muskeg or Marsh
Bridge, Buildings

TOWNSHIP 48. M.1583

1583

TOWNSHIP 48

SAULT STE MARIE MINING DIVISION
DISTRICT OF ALGOMA
Scale:—40 Chains = 1 Inch

(JACOBSON)
M. 1583

North Ast.

TOWNSHIP 51.

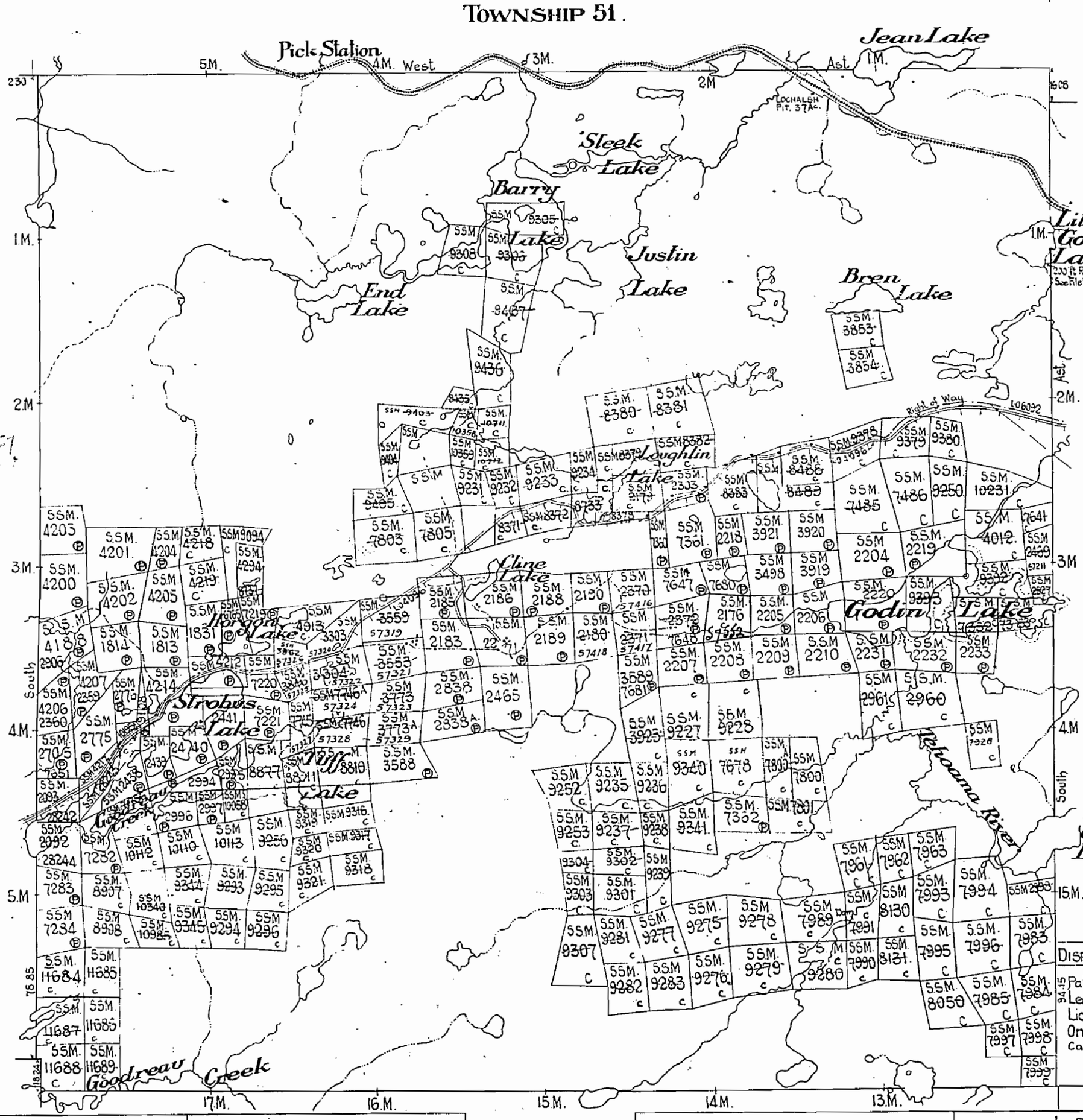

TOWNSHIP 49.

TOWNSHIP 47.

35M 2197 6195
2292 3369
2355 7204
7286 7329
7287 7330
7225 7108
7104 7205
2371 8372
9233 9233
9285 9236
9237 9238
9252 9253
9376 9377
OPEN JUNE 1/51
OIC. CANCELLED MAY 4/51.

35M 3204
3205
OPEN JULY 1/52
OIC CANCELLED MAY 5/52

SURVEYS
North boundary surveyed by E. Stewart O.L.S. 1893. Field note book no. 2543
South, East and West bdrys. by G.B. Abrey O.L.S. 1902. Field note book no. 2271.

RAILWAYS
Canadian Pacific Railway surveyed by A.H. MacDougall P.L.S. 1891. Plan no. N.11-17.

TOPOGRAPHY
Lakes Rivers Etc. From Forest Resources Inventory Sheet No 483842.

TRANSMISSION LINES
L.O. 6892, Great Lakes Power Co. from mining claim S.S.M. 2642 easterly, 60' R/W. Plan no. L21-8 File no. 142133.

Trans. line running westerly from mining claim S.S.M. 2642 surveyed by MacQuarrie, Lang and Ross for Great Lakes Power Co. (no plans filed)

TOWNSHIP 26.

400 Reserve to the Dept. of Lands & Forests shown thus:

TELEPHONE LINES
L.O. 4096, Algoma Central Telephone Co. located within the limits of a constructed road from Goudreau to Lochalsh. File 107828.

NOTE
Mining claim numbers shown hereon are prefixed by the letters S.S.M. denoting location in the Sault Ste. Marie Mining Division unless otherwise noted

DISPOSITION OF CROWN LANDS
Patented — (P)
Leased — (L)
License of Occupation — (LO)
Order in Council — (OC)
Cancelled Claims — (C)

LEGEND
Paved Road
Gravel Road
Other Roads
Trail or Path
Highway Route No 7
Electric Power Line
Telephone Line & Road
Railroad & Right of Way
Rapids Portage
Non-Perennial Stream
Edge of Clearing
Treeless Muskeg or Marsh
Bridge Buildings

TOWNSHIP 18 M-1583

1583

TOWNSHIP 48

SAULT STE MARIE MINING DIVISION

DISTRICT OF ALGOMA

Scale - 40 Chains - 1 Inch

OFFICE MAP

OFFICE MAP

(JACOBSON)

M.1583

North Ast.

TOWNSHIP 51.

Pick Station

Jean Lake

Sleek Lake

Burry Lake

Justin Lake

Bren Lake

End Lake

Little Godin Lake

Loughlin Lake

Cline Lake

Morgan Lake

Godin Lake

Strobus Lake

Tuff Lake

Goodreau Creek

Mehcoana River

Old Cabin Lake

TOWNSHIP 49.

TOWNSHIP 47.

TOWNSHIP 26.

DISPOSITION OF CROWN LANDS

- Patented ---------- (P)
- Leased ---------- (L)
- License of Occupation ---------- (LO)
- Order in Council ---------- (OC)
- Cancelled Claims ---------- (C)

SURVEYS

North boundary surveyed by E. Stewart O.L.S. 1893 Field note book no. 2543

South, East and West bdrys. by G.B.Abrey O.L.S. 1902. Field note book no. 2271.

RAILWAYS

Canadian Pacific Railway surveyed by A.H.MacDougall P.L.S. 1891. Plan no. N11-17.

TOPOGRAPHY

Lakes Rivers Etc From Forest Resources Inventory Sheet No.483842.

TRANSMISSION LINES

L.O 6892, Great Lakes Power Co. from mining claim S.S.M 2642 easterly, 60' R/W. Plan no L21-8 File no. 142133.

Trans line running westerly from mining claim S.S.M. 2642 surveyed by MacQuarrie, Lang and Ross for Great Lakes Power Co. (no plans filed)

100' Reserve to the Dept. of Lands & Forests shown thus:

TELEPHONE LINES

L.O.4096. Algoma Central Telephone Co located within the limits of a constructed road from Goudreau to Lochalsh. File. 107828.

NOTE

Mining claim numbers shown hereon are prefixed by the letters S.S.M. denoting location in the Sault Ste. Marie Mining Division unless otherwise noted

LEGEND

- Paved Road
- Gravel Road.
- Other Roads
- Trail or Path
- Highway Route No
- Electric Power Line
- Telephone Line & Road
- Railroad & Right of Way
- Rapids Portage
- Non-Perennial Stream
- Edge of Clearing
- Treeless Muskeg or Marsh
- Bridge Buildings

WM 2197 8195
2292 8369
2355 7804
7286 7329
7287 7330
9225 7102
7803 7805
8371 8372
8733 9233
9235 9236
9237 9238
9252 9253
9376 9377
Open June 1/57
Ont. Mineral Rep. 4/57

2M 3804
3805
Open June 1/58
Ont. Mineral Rep. 3/5-8

1583



1583

NOTES

400' Surface Rights Reservation around the shores of all lakes and rivers

LEGUERRIER . TP. M.1585
(TWP. 51)

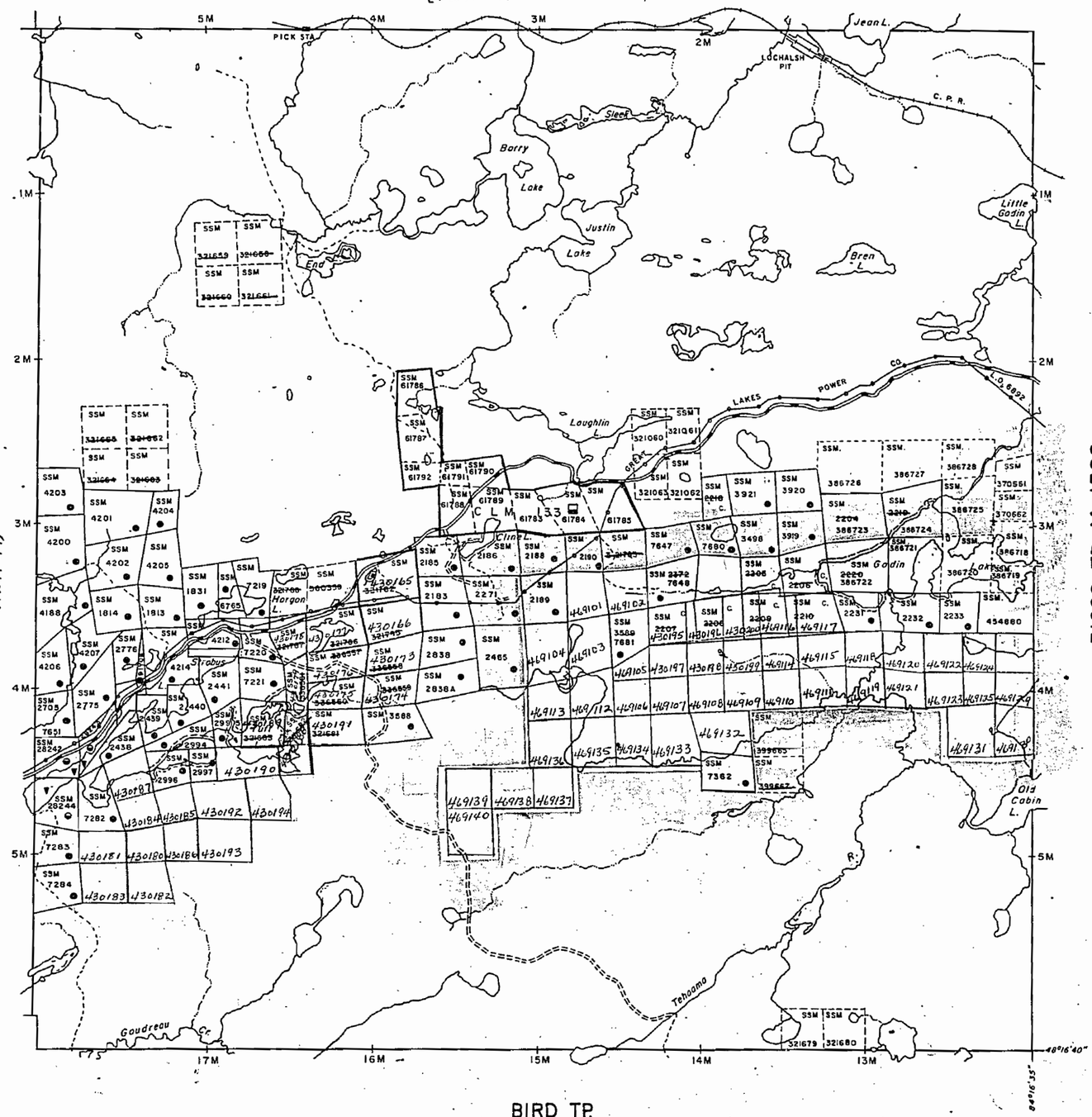

DATE OF ISSUE MAR 4 1975

LEGEND

- HIGHWAY AND ROUTE No.
- OTHER ROADS
- TRAILS
- SURVEYED LINES: TOWNSHIPS, BASE LINES, ETC. LOTS, MINING CLAIMS, PARCELS, ETC.
- UNSURVEYED LINES: LOT LINES, PARCEL BOUNDARY, MINING CLAIMS ETC.
- RAILWAY AND RIGHT OF WAY
- UTILITY LINES
- NON-PERENNIAL STREAM
- FLOODING OR FLOODING RIGHTS
- SUBDIVISION
- ORIGINAL SHORELINE
- MARSH OR MUSKEG
- MINES

DISPOSITION OF CROWN LANDS

TYPE OF DOCUMENT	SYMBOL
PATENT, SURFACE & MINING RIGHTS	
" SURFACE RIGHTS ONLY	
" MINING RIGHTS ONLY	
LEASE, SURFACE & MINING RIGHTS	
" SURFACE RIGHTS ONLY	
" MINING RIGHTS ONLY	
LICENCE OF OCCUPATION	
CROWN LAND SALE	C.S.
ORDER-IN-COUNCIL	OC
RESERVATION	®
CANCELLED	⊗

SCALE: 1 INCH = 40 CHAINS

FEET 0 500 1000 2000 4000 6000 8000

METRES 0 200 400 600 800 1KM 2KM

ACRES	HECTARES
40	16

TOWNSHIP

JACOBSON
(Former TP. 48)

DISTRICT

ALGOMA

MINING DIVISION

SAULT STE. MARIE

ONTARIO

MINISTRY OF NATURAL RESOURCES

SURVEYS AND MAPPING BRANCH

DATE SEPT. '72

WHITNEY BLOCK QUEEN'S PARK, TORONTO

PLAN No. M.1583

JBK

1583

TOWNSHIP 48. (JACOBSON)

DISTRICT OF ALGOMA.

—SCALE: 40 CHAINS = 1 INCH.—

M. 1583

TP. 51.



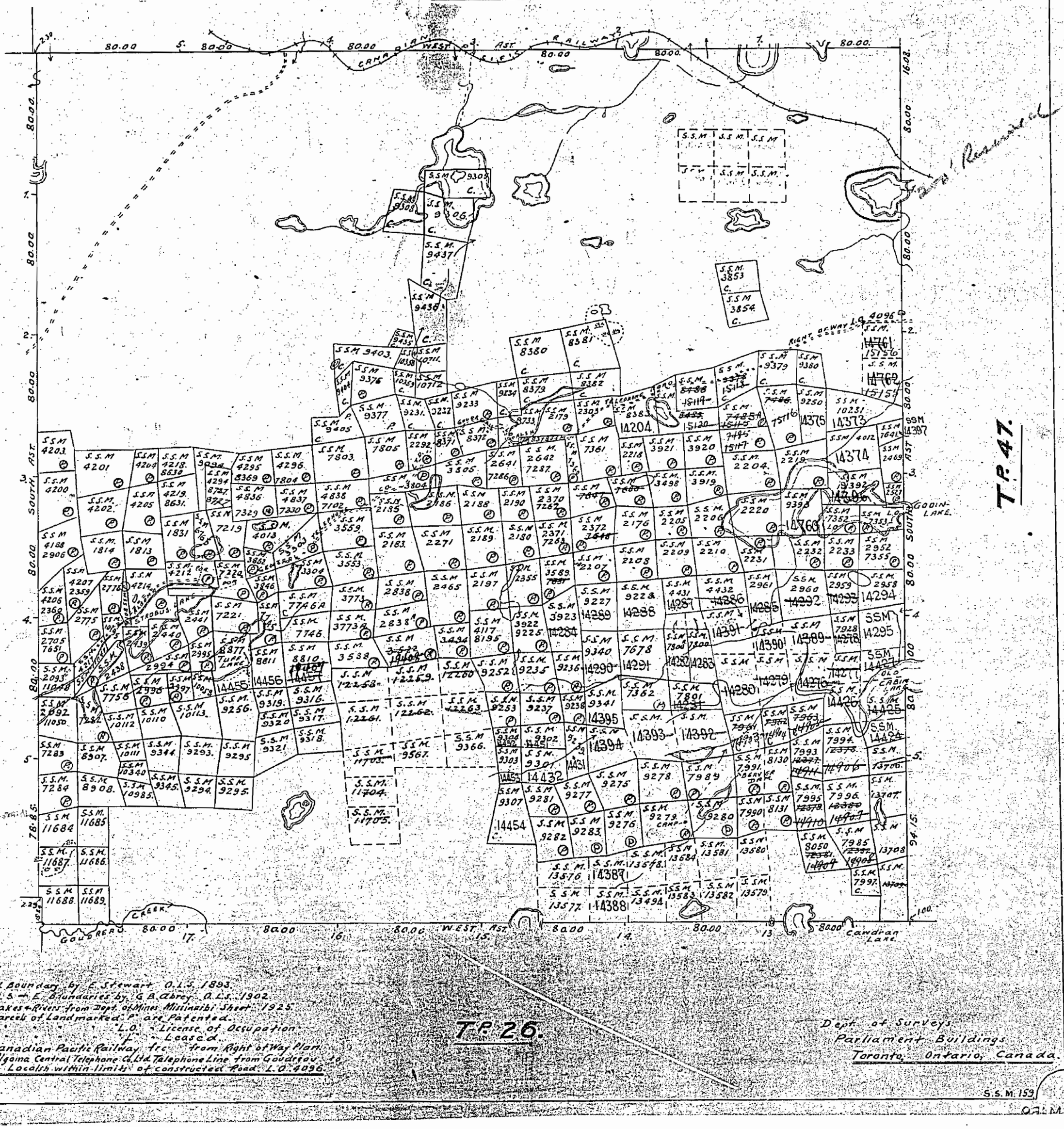

N Boundary by E. Stewart O.L.S. 1893.
W.S — E. Boundaries by G.B. Abrey O.L.S. 1902.
Lakes + Rivers from Dept. of Mines Missinaibi Sheet 1925.
Parcels of Land marked "P" are Patented.
" " " " "L.O." License of Occupation
" " " " "L" Leased.
Canadian Pacific Railway "R.O." from Right of Way Plan.
Algoma Central Telephone Co. Ltd. Telephone Line from Goudreau to Localish within limits of constructed Road L.O. 4096.

Dept. of Surveys,
Parliament Buildings,
Toronto, Ontario, Canada.

S.S.M. 153

1583

NOTES

400' Surface Rights Reservation around the shores of all lakes and rivers

Tp. 51 M. 1585

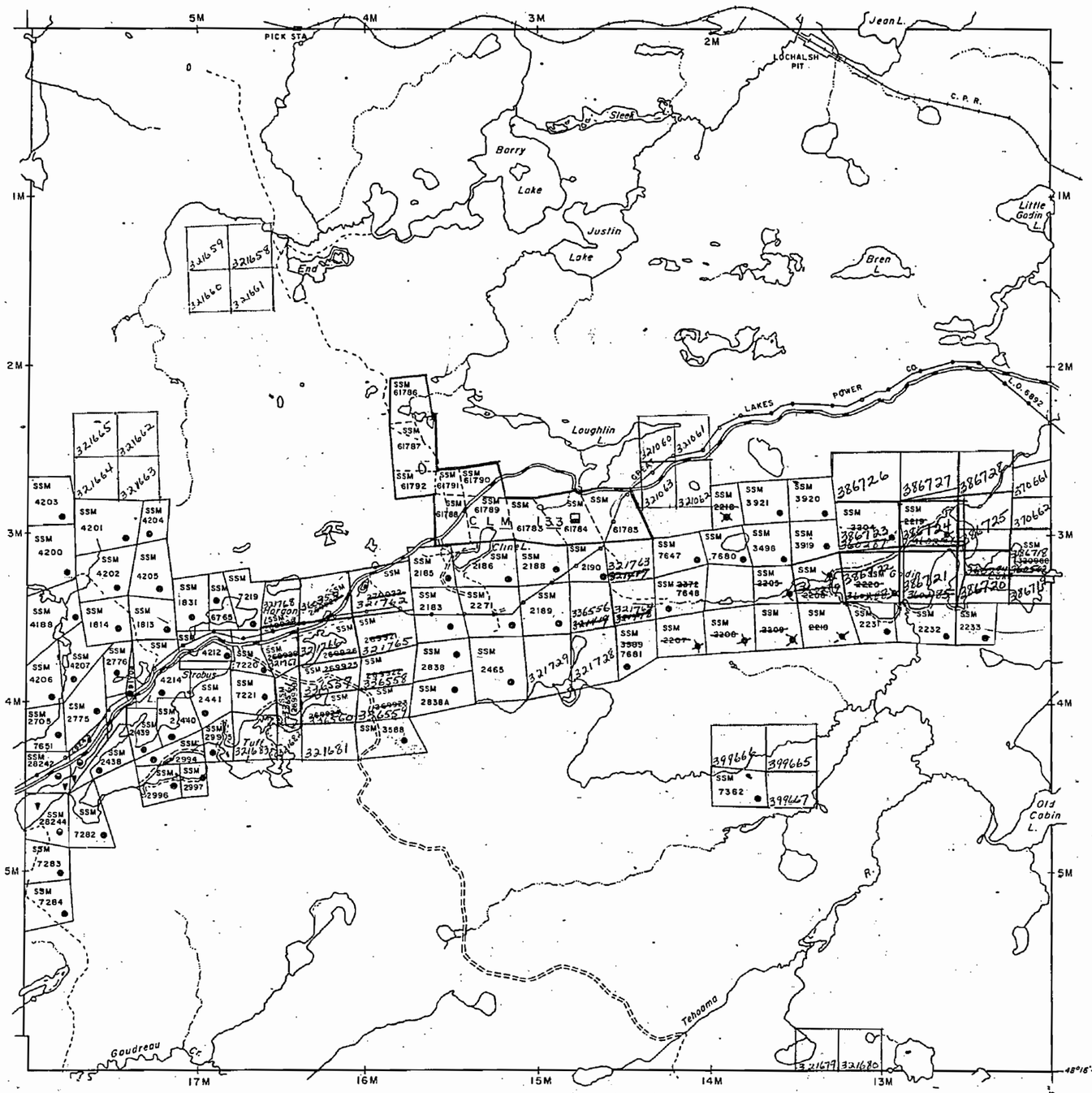

LEGEND

- HIGHWAY AND ROUTE No.
- OTHER ROADS
- TRAILS
- SURVEYED LINES:
  - TOWNSHIPS, BASE LINES, ETC.
  - LOTS, MINING CLAIMS, PARCELS, ETC.
- UNSURVEYED LINES:
  - LOT LINES
  - PARCEL BOUNDARY
  - MINING CLAIMS ETC.
- RAILWAY AND RIGHT OF WAY
- UTILITY LINES
- NON-PERENNIAL STREAM
- FLOODING OR FLOODING RIGHTS
- SUBDIVISION
- ORIGINAL SHORELINE
- MARSH OR MUSKEG
- MINES

DISPOSITION OF CROWN LANDS

TYPE OF DOCUMENT	SYMBOL
PATENT, SURFACE & MINING RIGHTS	●
" SURFACE RIGHTS ONLY	◒
" MINING RIGHTS ONLY	◓
LEASE, SURFACE & MINING RIGHTS	■
" SURFACE RIGHTS ONLY	◨
" MINING RIGHTS ONLY	◧
LICENCE OF OCCUPATION	▼
CROWN LAND SALE	C.S.
ORDER-IN-COUNCIL	OC
RESERVATION	®
CANCELLED	⊗

SCALE: 1 INCH = 40 CHAINS

FEET 0 1000 2000 4000 6000 8000

METRES 0 200 400 600 800 1KM 2KM

ACRES	HECTARES
40	16

TOWNSHIP

Tp. 48 (JACOBSON)

DISTRICT

ALGOMA

MINING DIVISION

SAULT STE. MARIE

MINISTRY OF NATURAL RESOURCES ONTARIO

DATE SEPT. '72.

WHITNEY BLOCK QUEEN'S PARK, TORONTO

PLAN No M. 1583

JBK

1583

TOWNSHIP 48

SAULT STE. MARIE MINING DIVISION

SCALE 40 CHAINS = 1 INCH.



1583

M.1583

TOWNSHIP 48

SAULT STE MARIE MINING DIVISION (Jacobson)

DISTRICT OF ALGOMA

Scale:- 40 Chains = 1 Inch

North Ast.

TOWNSHIP 51.

TOWNSHIP 49.

TOWNSHIP 47.

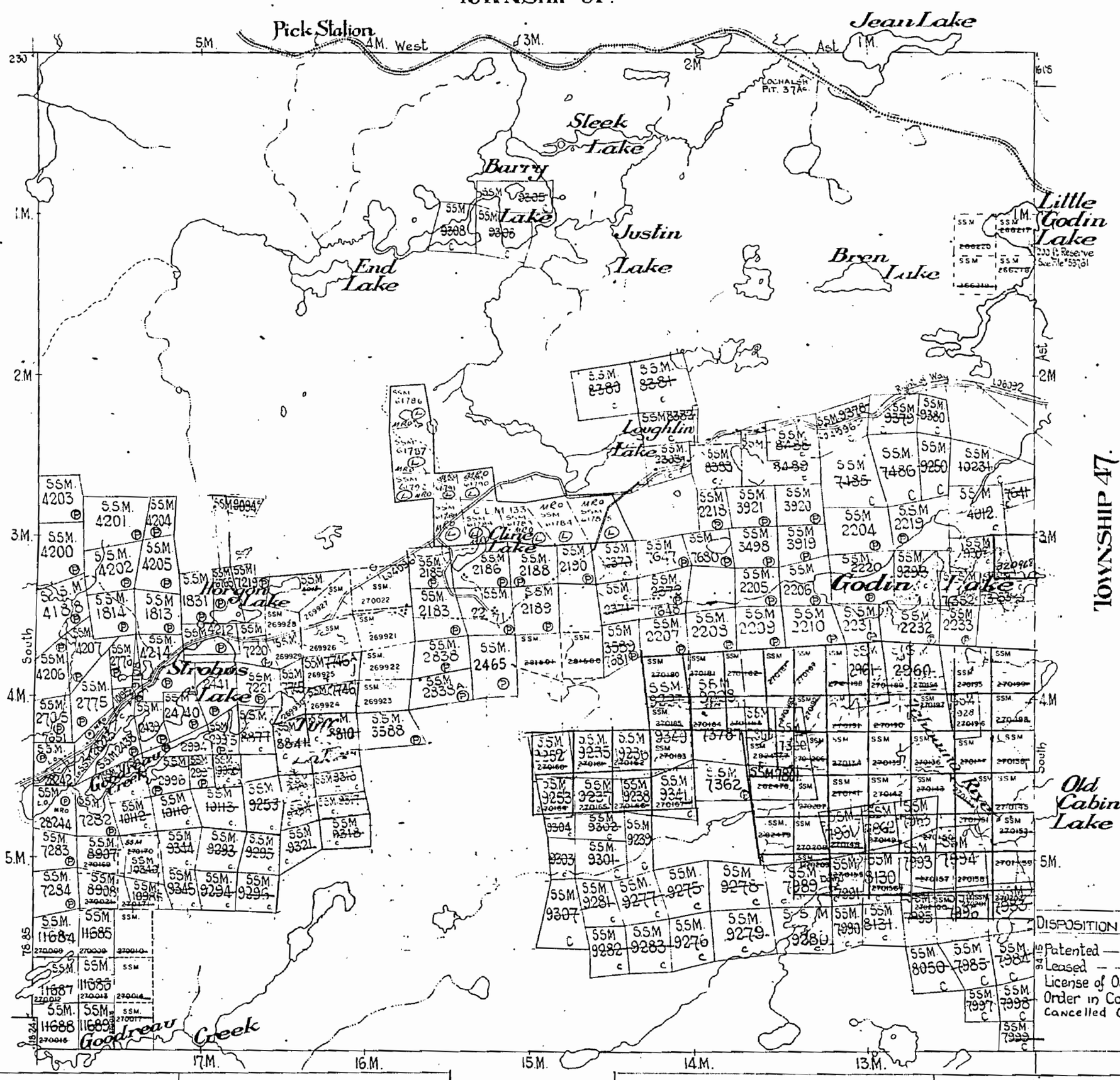

DISPOSITION OF CROWN LANDS

- Patented — — — — — — — — (P)
- Leased — — — — — — — — (L)
- License of Occupation — — — (LO)
- Order in Council — — — — (OC)
- Cancelled Claims — — — — — (C)

SURVEYS

North boundary surveyed by E. Stewart O.L.S. 1893. Field note book no. 2543

South, East and West bdrys. by G.B.Abrey O.L.S. 1902. Field note book no. 2271.

RAILWAYS

Canadian Pacific Railway surveyed by A.H.MacDougall P.L.S. 1891. Plan no. N.11-17

TOPOGRAPHY

Lakes Rivers Etc. From Forest Resources Inventory Sheet No. 483842.

TRANSMISSION LINES

L.O.6892, Great Lakes Power Co. from mining claim S.S.M. 2642 easterly, 60' R/W. Plan no. L21-8 File no. 142133

Trans. line running westerly from mining claim S.S.M. 2642 surveyed by MacQuarrie Lang and Ross for Great Lakes Power Co. (no plans filed)

TOWNSHIP 26.

40c Reserve to the Dept of Lands & Forests shown thus: . . . . .

TELEPHONE LINES

L.O.4096. Algoma Central Telephone Co. located within the limits of a constructed road from Goudreau to Lochalsh. File. 107828.

NOTE

Mining claim numbers shown hereon are prefixed by the letters S.S.M. denoting location in the Sault Ste. Marie Mining Division unless otherwise noted

LEGEND

- Paved Road
- Gravel Road.
- Other Roads
- Trail or Path
- Highway Route No (7)
- Electric Power Line
- Telephone Line & Road
- Railroad & Right of Way
- Rapids Portage
- Non-Perennial Stream
- Edge of Clearing
- Treeless Muskeg or Marsh
- Bridge Buildings

1583

TOWNSHIP 48

SAULT STE MARIE MINING DIVISION (JACOBSON)

DISTRICT OF ALGOMA

Scale:- 40 Chains = 1 Inch

M.1583

North Ast.

TOWNSHIP 51

TOWNSHIP 49

TOWNSHIP 47

TOWNSHIP 26

Pick Station

Jean Lake

Sleek Lake

Barry Lake

End Lake

Justin Lake

Little Godin Lake

Bren Lake

Loughlin Lake

Cline Lake

Godin Lake

Strobes Lake

Old Cabin Lake

Goodreau Creek

Right of Way

C.L.M. 133

Lochalsh Pit. 37Ac.

200 ft. Reserve See file "53"01.

SURVEYS

North boundary surveyed by E. Stewart O.L.S. 1893 Field Note book no. 2643

South, East & West bdys. by T. Aubrey O.L.S. 1902 Field Note book no. 22 &

RAILWAYS

Canadian Pacific Railway

Alm. Mc. Dougall Ed. 5 1887

TOPOGRAPHY

TRANSMISSION LINES

Lake Superior Power Co.

TELEPHONE LINES

L.O. 4096 Algoma Central Telephone Co. located within the limits of a constructed road from Goudreau to Lochalsh File 107828

DISPOSITION OF CROWN LANDS

Patented — — — — — — — — (P)

Leased — — — — — — — — (L)

License of Occupation — — — (LO)

Order in Council — — — — — (OC)

Cancelled Claims — — — — — (C)

LEGEND

Paved Road

Gravel Road

Other Roads

Trail or Path

Highway Route No. (7)

Electric Power Line

Telephone Line & Road

Railroad & Right of Way

Rapids, Portage

Non-Perennial Stream

Edge of Clearing

Treeless Muskeg or Marsh

Bridge, Buildings

1583

TOWNSHIP 48

SAULT STE MARIE MINING DIVISION
DISTRICT OF ALGOMA
Scale:- 40 Chains = 1 Inch

(JACOBSON)
M. 1583

North Ast.

TOWNSHIP 51.

Pick Station
Jean Lake
Sleek Lake
Barry Lake
Justin Lake
End Lake
Bren Lake
Little Godin Lake
Loughlin Lake
Cline Lake
Godin Lake
Strobus Lake
Goodreau Creek
Old Cabin Lake
Lochalsh Pit. 37Ac.
Right of Way
Dam

TOWNSHIP 49.

TOWNSHIP 47.

TOWNSHIP 26.

400 Reserve - to the Dept. of Lands & Forests shown thus

SURVEYS

North boundary surveyed by E. Stewart O.L.S. 1893. Field note book no. 2543

South, East and West bdrys. by G.B. Abrey O.L.S. 1902. Field note book no. 2271.

RAILWAYS

Canadian Pacific Railway surveyed by A.H. MacDougall P.L.S. 1891. Plan no. N.11-17

TOPOGRAPHY

Lakes Rivers Etc. From Forest Resources Inventory Sheet No. 483842

TRANSMISSION LINES

L.O. 6892, Great Lakes Power Co. from mining claim S.S.M. 2642 easterly, 60' R/W. Plan no. L.21-8. File no. 142133.

Trans. line running westerly from mining claim S.S.M. 2642 surveyed by MacQuarrie, Lang and Ross for Great Lakes Power Co. (no plans filed)

TELEPHONE LINES

L.O. 4096, Algoma Central Telephone Co. located within the limits of a constructed road from Goodreau to Lochalsh. File 107828.

NOTE

Mining claim numbers shown hereon are prefixed by the letters S.S.M. denoting location in the Sault Ste. Marie Mining Division unless otherwise noted

DISPOSITION OF CROWN LANDS

Patented — P
Leased — L
License of Occupation — LO
Order in Council — OC
Cancelled Claims — C

LEGEND

Paved Road
Gravel Road
Other Roads
Trail or Path
Highway Route No. 7
Electric Power Line
Telephone Line & Road
Railroad & Right of Way
Rapids Portage
Non-Perennial Stream
Edge of Clearing
Treeless Muskeg or Marsh
Bridge Buildings

TOWNSHIP 18

1583

TOWNSHIP 48.

DISTRICT OF ALGOMA.

(JACOBSON)

M.1583

OFFICE MAP

SCALE: 40 CHAINS = 1 INCH.

TP. 51.

TP. 49.

TP. 47.

NORTH.

AST.

SOUTH.

WEST.

Little Godin Lake

GODIN LAKE.

Canadian Lake.

CREEK.

Gouin Creek

Surveyed Extent of Land 200 Chs. N. of D.C.O.T. of L. & F.

TR 26

N. Boundary by E. Stewart, O.L.S. 1898.
W.S. & Boundaries by G.B. Abrey, O.L.S. 1902.
Lakes & Rivers from Dept. of Mines Mississaga Sheet 1913.
Parcels of Land marked thus ~~ are Patented.
" " " L.O. " Licence of Occupation.
" " " Leased.
Canadian Pacific Railway 1st 198ft. Right of Way. Plan
Algoma Central Telephone Co. Ltd. Telephone Line from Goulais
Locality within limits of Constructed Roads & Canals.

Dept. of Surveys.
Parliament Buildings
Toronto, Ontario, Canada.

S.S.M. 159

1583

456 T 48 old.

TOWNSHIP 48

SAULT STE MARIE MINING DIVISION
DISTRICT OF ALGOMA
Scale:- 40 Chains - 1 Inch

(JACOBSON)
M, 1583

North Ast.

TOWNSHIP 51

TOWNSHIP 49

TOWNSHIP 47

TOWNSHIP 26

Pick Station
Jean Lake
Sleek Lake
Barry Lake
Justin Lake
End Lake
Bren Lake
Little Godin Lake
230 ft Reserve See File "53751."
Loughlin Lake
Cline Lake
Godin Lakes
Strobos Lake
Goodreau Creek
Old Cabin Lake
LOCHALSH PIT. 37Ac.
R.W. of Way L06092
L04096

SURVEYS

North boundary surveyed by E. Stewart O.L.S. 1893. Field note book no. 2543.

South, East and West lines by J.S. Bell O.L.S. 1921. Field note book no. 2271.

TRANSMISSION LINES

L/O 6892 Great Lakes Power Co. from mining claim S.S.M. 2672 easterly, 60 ft. wide. Plan no. 1215. File no. 2135.

TELEPHONE LINES

L/O 4096 Algoma Central Telephone Co. located within the limits of a constructed road from Goodreau to Lochalsh. File 107828.

NOTE

Mining claim numbers shown hereon are surface delineations only. S.S.M. denoting location in the Sault Ste. Marie Mining Division unless otherwise noted.

DISPOSITION OF CROWN LANDS

- Patented — P
- Leased — L
- License of Occupation — Lo
- Order in Council — OC
- Cancelled Claims — C

LEGEND

- Paved Road
- Gravel Road
- Other Roads
- Trail or Path
- Highway Route No. 7
- Electric Power Line
- Telephone Line & Road
- Railroad & Right of Way
- Rapids, Portage
- Non-Perennial Stream
- Edge of Escarpment
- Treeless Muskeg or Marsh
- Bridge Building

1583

TOWNSHIP 48

(JACOBSON)

SAULT STE MARIE MINING DIVISION

DISTRICT OF ALGOMA M.1583

Scale:- 40 Chains = 1 Inch

OFFICE MAP

North Ast.

TOWNSHIP 51.

TOWNSHIP 49.

TOWNSHIP 47.

TOWNSHIP 26.

Pick Station

Jean Lake

Sleek Lake

Barry Lake

Justin Lake

End Lake

Bren Lake

Little Godin Lake

200 ft. Reserve See File "33761.

Cline Lake

Laughlin Lake

Morgan Lake

Strobus Lake

Tiff Lake

Godin Lake

Old Cabin Lake

Right of Way L.O.6092.

Dam

Indoona River

Goodreau Creek

LOCHALSH PIT. 37Ac.

SURVEYS

North boundary surveyed by E. Stewart O.L.S. 1893. Field note book no. 2543

South, East and West bdrys. by G.B. Abrey O.L.S. 1902. Field note book no. 2271.

RAILWAYS

Canadian Pacific Railway surveyed by A.H. MacDougall P.L.S. 1891. Plan no. N.11-17.

TOPOGRAPHY

Lakes Rivers Etc. From Forest Resources Inventory Sheet No. 483842.

TRANSMISSION LINES

L.O. 6892, Great Lakes Power Co. from mining claim S.S.M. 2642 easterly, 60' R/W. Plan no. L21-8 File no. 142133

Trans. line running westerly from mining claim S.S.M. 2642 surveyed by Mac Quarrie, Lang and Ross for Great Lakes Power Co. (no plans filed)

400' Reserve to the Dept. of Lands & Forests shown thus:

TELEPHONE LINES

L.O. 4096, Algoma Central Telephone Co. located within the limits of a constructed road from Goudreau to Lochalsh. File. 107828.

NOTE

Mining claim numbers shown hereon are prefixed by the letters S.S.M. denoting location in the Sault Ste. Marie Mining Division unless otherwise noted.

DISPOSITION OF CROWN LANDS

Patented — — — — — — — — (P)

Leased — — — — — — — — (L)

License of Occupation — — — (LO)

Order in Council — — — — (OC)

Cancelled Claims — — — —

LEGEND

Paved Road

Gravel Road

Other Roads

Trail or Path

Highway Route No. 7

Electric Power Line

Telephone Line & Road

Railroad & Right of Way

Rapids Portage

Non-Perennial Stream

Edge of Clearing

Treeless Muskeg or Marsh

Bridge Buildings

TOWNSHIP 18. M-1583

1583


TOWNSHIP 48.
DISTRICT of ALGOMA.
—SCALE: 40 CHAINS = 1 INCH.—
TP. 51.
TP. 49
TP. 47
TP. 46
Dept. of Surveys,
Parliament Buildings,
Toronto, Ontario, Canada.

1583

NOTES

400' Surface Rights Reservation around the shores of all lakes and rivers

Tp. 51 M. 1585

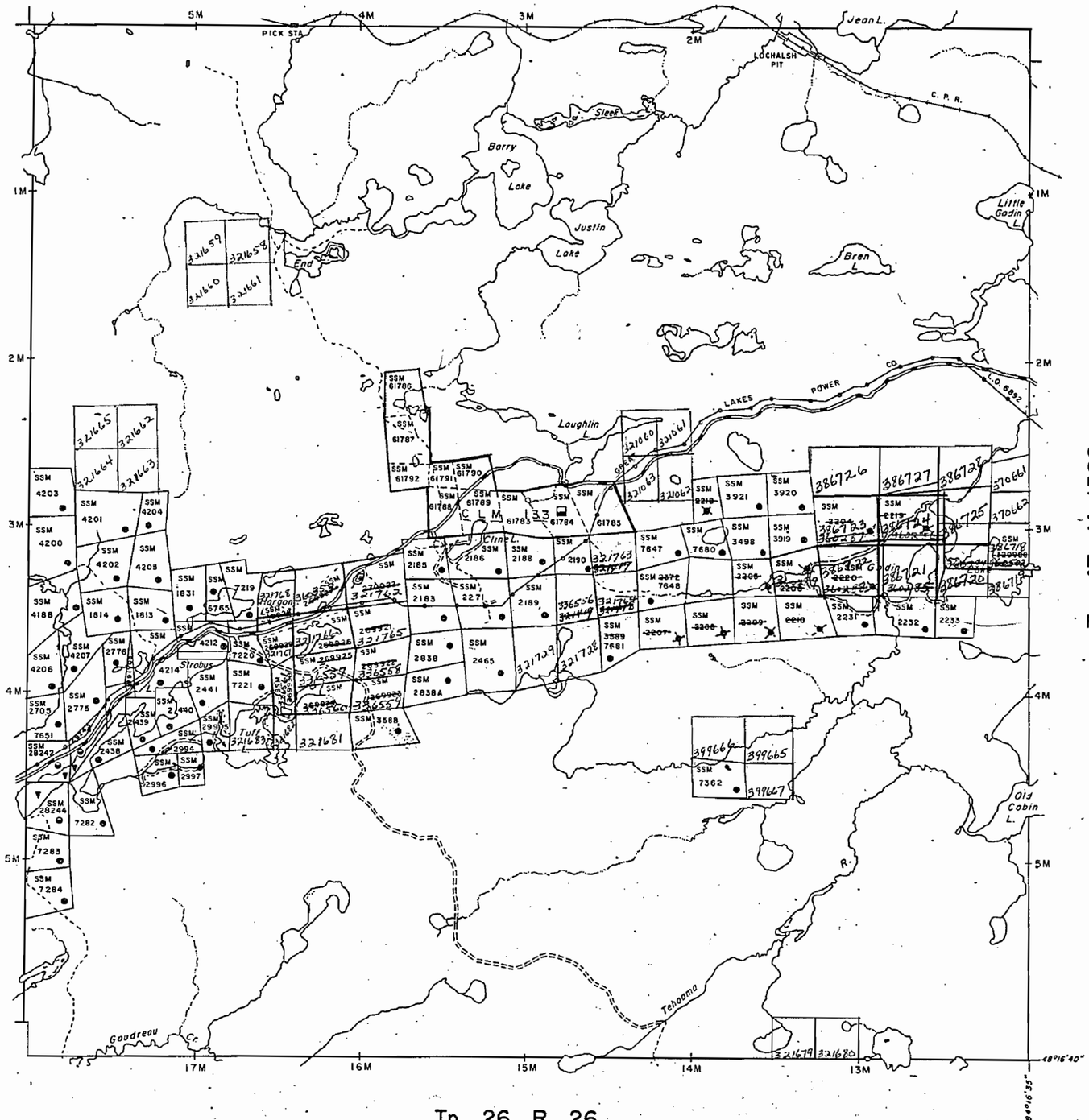

Tp. 49 M. 1584

Tp. 47 M 1582

Tp. 26 R. 26

JBK

LEGEND

- HIGHWAY AND ROUTE No.
- OTHER ROADS
- TRAILS
- SURVEYED LINES:
  - TOWNSHIPS, BASE LINES, ETC.
  - LOTS, MINING CLAIMS, PARCELS, ETC.
- UNSURVEYED LINES:
  - LOT LINES
  - PARCEL BOUNDARY
  - MINING CLAIMS ETC.
- RAILWAY AND RIGHT OF WAY
- UTILITY LINES
- NON-PERENNIAL STREAM
- FLOODING OR FLOODING RIGHTS
- SUBDIVISION
- ORIGINAL SHORELINE
- MARSH OR MUSKEG
- MINES

DISPOSITION OF CROWN LANDS

TYPE OF DOCUMENT	SYMBOL
PATENT, SURFACE & MINING RIGHTS	●
" SURFACE RIGHTS ONLY	◒
" MINING RIGHTS ONLY	◓
LEASE, SURFACE & MINING RIGHTS	■
" SURFACE RIGHTS ONLY	◨
" MINING RIGHTS ONLY	◧
LICENCE OF OCCUPATION	▼
CROWN LAND SALE	C.S.
ORDER-IN-COUNCIL	OC
RESERVATION	Ⓡ
CANCELLED	Ⓧ

SCALE: 1 INCH = 40 CHAINS

FEET 0 1000 2000 4000 6000 8000
METRES 0 200 400 600 800 1KM 2KM

ACRES	HECTARES
40	16

TOWNSHIP

Tp. 48 (JACOBSON)

DISTRICT

ALGOMA

MINING DIVISION

SAULT STE. MARIE

MINISTRY OF NATURAL RESOURCES ONTARIO

DATE SEPT. '72

WHITNEY BLOCK, QUEEN'S PARK, TORONTO

PLAN No. M. 1583

1583

TOWNSHIP 48

SAULT STE. MARIE MINING DIVISION

SCALE 40 CHAINS = 1 INCH



1583

NOTES

400' Surface Rights Reservation around the shores of all lakes and rivers

LEGUERRIER . TP. M.1585
(TWP. 51)

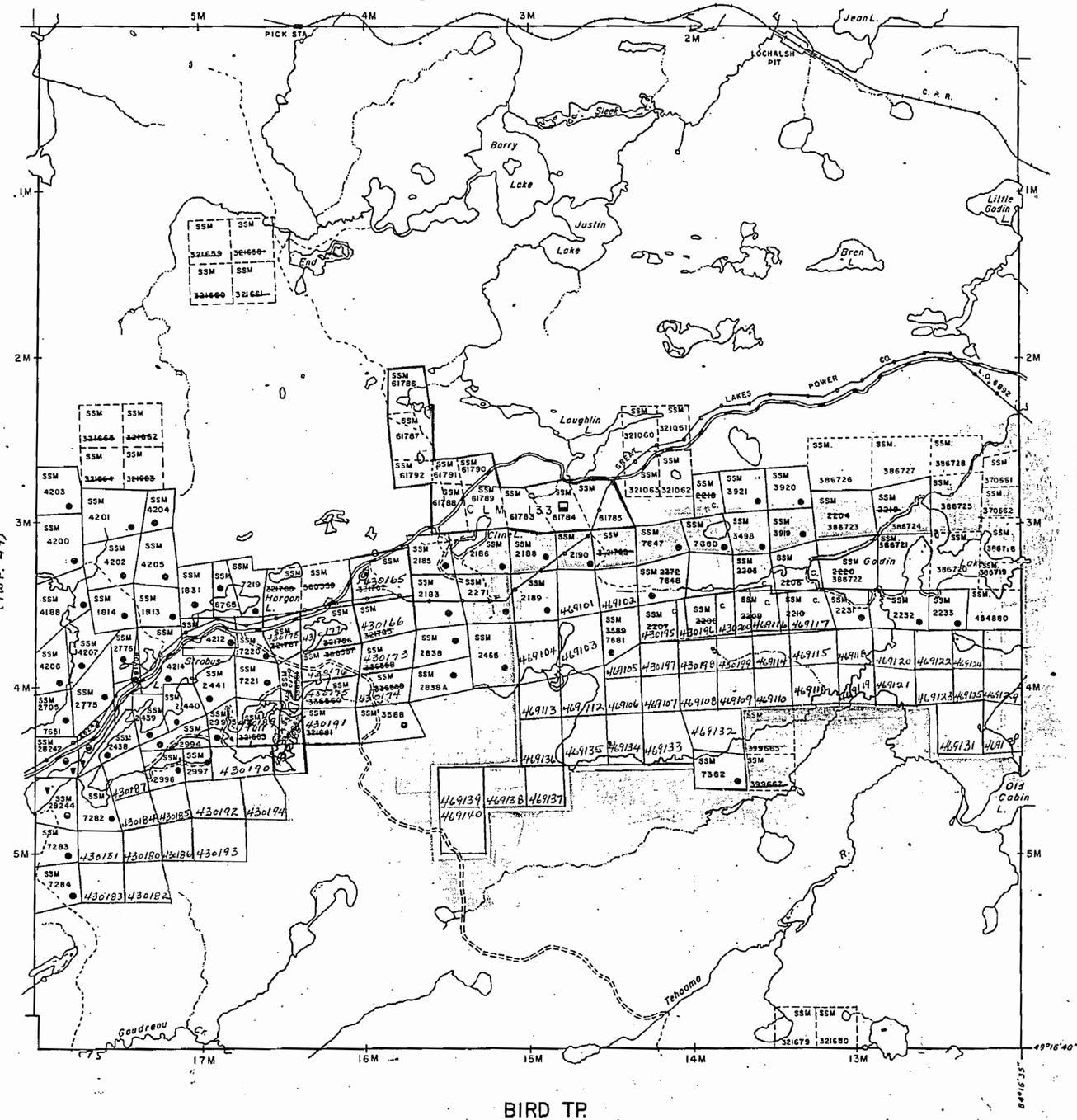

LEGEND

- HIGHWAY AND ROUTE No.
- OTHER ROADS
- TRAILS
- SURVEYED LINES:
  - TOWNSHIPS, BASE LINES, ETC.
  - LOTS, MINING CLAIMS, PARCELS, ETC.
- UNSURVEYED LINES:
  - LOT LINES
  - PARCEL BOUNDARY
  - MINING CLAIMS ETC.
- RAILWAY AND RIGHT OF WAY
- UTILITY LINES
- NON-PERENNIAL STREAM
- FLOODING OR FLOODING RIGHTS
- SUBDIVISION
- ORIGINAL SHORELINE
- MARSH OR MUSKEG
- MINES

DISPOSITION OF CROWN LANDS

TYPE OF DOCUMENT	SYMBOL
PATENT, SURFACE & MINING RIGHTS	●
" SURFACE RIGHTS ONLY	◐
" MINING RIGHTS ONLY	◑
LEASE, SURFACE & MINING RIGHTS	■
" SURFACE RIGHTS ONLY	◧
" MINING RIGHTS ONLY	◨
LICENCE OF OCCUPATION	▼
CROWN LAND SALE	C.S.
ORDER-IN-COUNCIL	OC
RESERVATION	®
CANCELLED	⊗

SCALE: 1 INCH = 40 CHAINS

FEET 0 1000 2000 4000 6000 8000

METRES 0 200 400 600 800 1KM 2KM

ACRES	HECTARES
40	16

DATE OF ISSUE MAR 4 1975

TOWNSHIP

JACOBSON
(Former TP. 48)

DISTRICT

ALGOMA

MINING DIVISION

SAULT STE. MARIE

ONTARIO

MINISTRY OF NATURAL RESOURCES

SURVEYS AND MAPPING BRANCH

DATE	PLAN No.
SEPT. '72	M. 1583

WHITNEY BLOCK
QUEEN'S PARK, TORONTO

JBK

1583

TOWNSHIP 48. (JACOBSON)

DISTRICT OF ALGOMA.

SCALE: 40 CHAINS = 1 INCH.

M. 1583

NORTH. AST.

TP. 51.

TP. 49.

TP. 47.

TP. 26.

N. Boundary by E. Stewart O.L.S. 1893.
W.S. & E. Boundaries by G.B. Abrey O.L.S. 1902.
Lakes & Rivers from Dept. of Mines Missinaibi Sheet 1925.
Parcels of Land marked "P" are Patented.
" " " "L.O." - License of Occupation
" " " "L" - Leased.
Canadian Pacific Railway trc from Right of Way Plan.
Algoma Central Telephone Co. Ltd. Telephone Line from Goudreau to Localsh within limits of constructed Road. L.O. 4096.

Dept. of Surveys
Parliament Buildings
Toronto, Ontario, Canada.

S.S.M. 159

1583

TOWNSHIP 48

SAULT STE MARIE MINING DIVISION (JACOBSON)
DISTRICT OF ALGOMA
Scale:- 40 Chains = 1 Inch
M. 1583

North Ast.

TOWNSHIP 51.

Pick Station
Jean Lake
Sleek Lake
Burry Lake
End Lake
Justin Lake
Bren Lake
Little Godin Lake
Loughlin Lake
Cline Lake
Horton Lake
Strobus Lake
Godin Lake
Old Cabin Lake
Goodreau Creek
Lochalsh Pit 37Ac.
Right of Way 106892
Reserve Sand File "53781"

TOWNSHIP 49.

TOWNSHIP 47.

TOWNSHIP 26.

SURVEYS

North boundary surveyed by E. Stewart O.L.S. 1893. Field note book no. 2543

South, East and West bdrys. by G.B. Abrey O.L.S. 1902. Field note book no. 2271.

RAILWAYS

Canadian Pacific Railway surveyed by A.H. MacDougall P.L.S. 1891. Plan no. N.11-7

TOPOGRAPHY

Lakes, Rivers Etc. From Forest Resources Inventory Sheet No. A83842

TRANSMISSION LINES

L.O. 6892, Great Lakes Power Co. from mining claim S.S.M. 2642 easterly, 60' R/W. Plan no. L-21-8 File no. 142133

Trans. line running westerly from mining claim S.S.M. 2642 surveyed by MacQuarrie, Lang and Ross for Great Lakes Power Co. (no plans filed)

TELEPHONE LINES

L.O. 4096, Algoma Central Telephone Co. located within the limits of a constructed road from Goudreau to Lochalsh. File 107828.

NOTE

Mining claim numbers shown hereon are prefixed by the letters S.S.M. denoting location in the Sault Ste. Marie Mining Division unless otherwise noted.

DISPOSITION OF CROWN LANDS

- Patented — (P)
- Leased — (L)
- License of Occupation — (LO)
- Order in Council — (OC)
- Cancelled Claims — (C)

LEGEND

- Paved Road
- Gravel Road
- Other Roads
- Trail or Path
- Highway Route No. 7
- Electric Power Line
- Telephone Line & Road
- Railroad & Right of Way
- Rapids Portage
- Non-Perennial Stream
- Edge of Clearing
- Treeless Muskeg or Marsh
- Bridge Buildings

TOWNSHIP 26.

40 ac. Reserve to the Dept. of Lands & Forests shown thus

NOTES

400' Surface Rights Reservation around the shores of all lakes and rivers

(R1) THE SURFACE RIGHTS ONLY OF AREA OUTLINED ARE WITHDRAWN FROM PROSPECTING, STAKING OUT, OR LEASE UNDER SEC. 36 (M.A.) R.S.O. 1980 - ORDER # W2183 MARA DATED FEB 24/83

(R2) SECTION 35 ORDER No. O-SSM-1959 SEPT 13, 1999 S & M 191110

(R1) SEC. 35 W-LL-C1527/99 CNT MAY 11/99 M+S

REOPENED FOR STAKING JULY 29/88 - ORDER # 0-42-86
SSM 612559

THE INFORMATION THAT APPEARS ON THIS MAP HAS BEEN COMPILED FROM VARIOUS SOURCES, AND ACCURACY IS NOT GUARANTEED.

FEB 1 [illegible]

THOSE WISHING TO STAKE MINING CLAIMS SHOULD CONSULT WITH THE MINING RECORDER, MINISTRY OF NORTHERN DEVELOPMENT AND MINES, FOR ADDITIONAL INFORMATION ON THE STATUS OF THE LANDS SHOWN HEREON.

NOTES

MINING RIGHTS (SEE ONTARIO GAZETTE MAY 14/94
- OPEN FOR PROSPECTING, STAKING OUT, SALE OR LEASE AT 7:00 AM STANDARD TIME JUNE 1/94

The 1970 Magnetic Bearing Approx. [illegible] Annual Change Decreasing [illegible]

THE INFORMATION THAT APPEARS ON THIS MAP HAS BEEN COMPILED FROM VARIOUS SOURCES, AND ACCURACY IS NOT GUARANTEED. THOSE WISHING TO STAKE MINING CLAIMS SHOULD CONSULT WITH THE MINING RECORDER, MINISTRY OF NORTHERN DEVELOPMENT AND MINES, FOR ADDITIONAL INFORMATION ON THE STATUS OF THE LANDS SHOWN HEREON.

JBK

LEGUERRIER TP. M.1585

FINAN TP. M.1584

RIGGS TP. M.1582

BIRD TP.

SSM 1224561 · 1224563 · 1224560 · 1224565 · 1224568 · 1224569 · 1224570 · 1224567 · 1224562 · 1224515 · 1224571 · 1224559 · 1240188 · SSM 1164272 · SSM 1163754 · SSM 1163305 · 1224573 · 1229923 · SSM 1140790 · SSM 1140785 · 1231165 · 1231166 · 1235222 · 1228575 · SSM 1218068

R1 R2 R2

Barry Lake · Justin Lake · Laughlin · Great · Little Gogama L. · Big L. · Old Cabin L. · Horgan L. · Tully · Goudreau Cr. · Tehoma · Gogama

CLM 331

1 M 2 M 3 M 4 M 5 M · 13 M 14 M 15 M 16 M 17 M

LEGEND

- HIGHWAY AND ROUTE No.
- OTHER ROADS
- TRAILS
- SURVEYED LINES
  - TOWNSHIPS, BASE LINES ETC.
  - LOTS, MINING CLAIMS, PARCELS, ETC.
- UNSURVEYED LINES
  - LOT LINES
  - PARCEL BOUNDARY
  - MINING CLAIMS ETC.
- RAILWAY AND RIGHT OF WAY
- UTILITY LINES
- NON PERENNIAL STREAM
- FLOODING OR FLOODING RIGHTS
- SUBDIVISION OR COMPOSITE PLAN
- RESERVATIONS
- ORIGINAL SHORELINE
- MARSH OR MUSKEG
- MINES
- TRAVERSE MONUMENT

DISPOSITION OF CROWN LANDS

TYPE OF DOCUMENT	SYMBOL
PATENT, SURFACE & MINING RIGHTS	●
" , SURFACE RIGHTS ONLY	◒
" , MINING RIGHTS ONLY	◒
LEASE, SURFACE & MINING RIGHTS	■
" , SURFACE RIGHTS ONLY	■
" , MINING RIGHTS ONLY	■
LICENCE OF OCCUPATION	▼
ORDER-IN COUNCIL	OC
RESERVATION	⊖
CANCELLED	⊕
SAND & GRAVEL	⊖

NOTE: MINING RIGHTS IN PARCELS PATENTED PRIOR TO MAY 6 1913 VESTED IN ORIGINAL PATENTEE BY THE PUBLIC LANDS ACT, R.S.O. 1970 CHAP. 380, SEC. 43, SUBSEC. 1

SCALE: 1 INCH = 40 CHAINS

FEET 0 1000 2000 4000 6000 8000

METRES 0 200 1000 2000 (1 KM) (2 KM)

TOWNSHIP

JACOBSON

(Former TP. 48)

DISTRICT

ALGOMA

MINING DIVISION

SAULT STE MARIE

ONTARIO

MINISTRY OF NATURAL RESOURCES

SURVEYS [illegible] MAPPING BRANCH

DATE SEPT '72

WHITNEY BLOCK QUEEN'S PARK, TORONTO

PLAN No. M. 1583