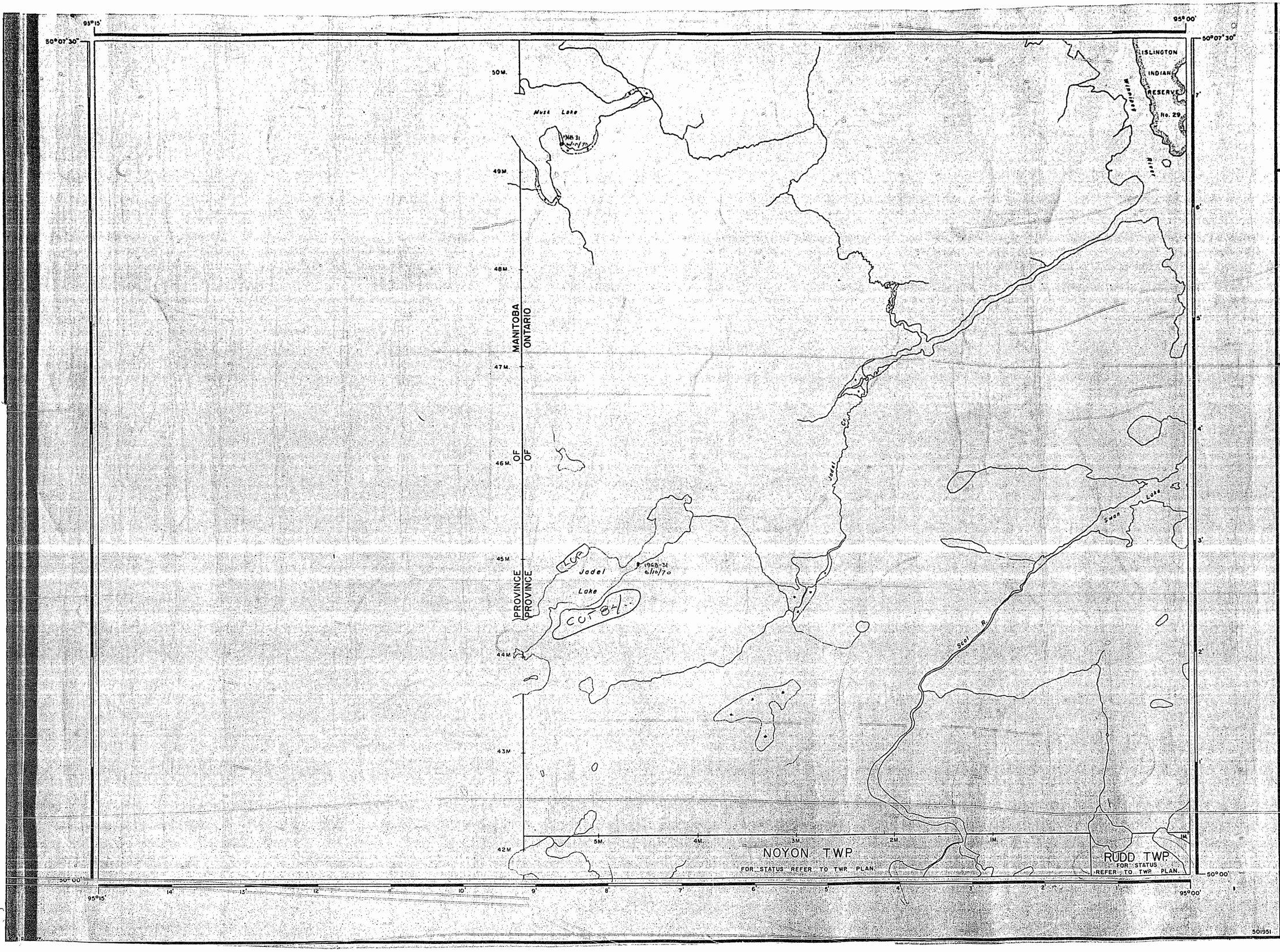


# JADEL LAKE

DISTRICT OF KENORA

KENORA MINING DIVISION

SCALE: 1-INCH = 40 CHAINS

## LEGEND

PATENTED LAND
CROWN LAND SALE
LEASES
LOCATED LAND
LICENSE OF OCCUPATION
MINING RIGHTS ONLY
SURFACE RIGHTS ONLY
ROADS
IMPROVED ROADS
KING'S HIGHWAYS
RAILWAYS
POWER LINES
MARSH OR MUSKEG
MINES
CANCELLED

## NOTES

400' Reserve around all Lakes & Rivers
Dept. of Lands & Forests.

RECEIVED
APR 24 1961
KENORA MINING DIV.

Obsolete May 11/84

PLAN NO. M-2516

DEPARTMENT OF MINES
— ONTARIO —

# G2648 TETU LAKE

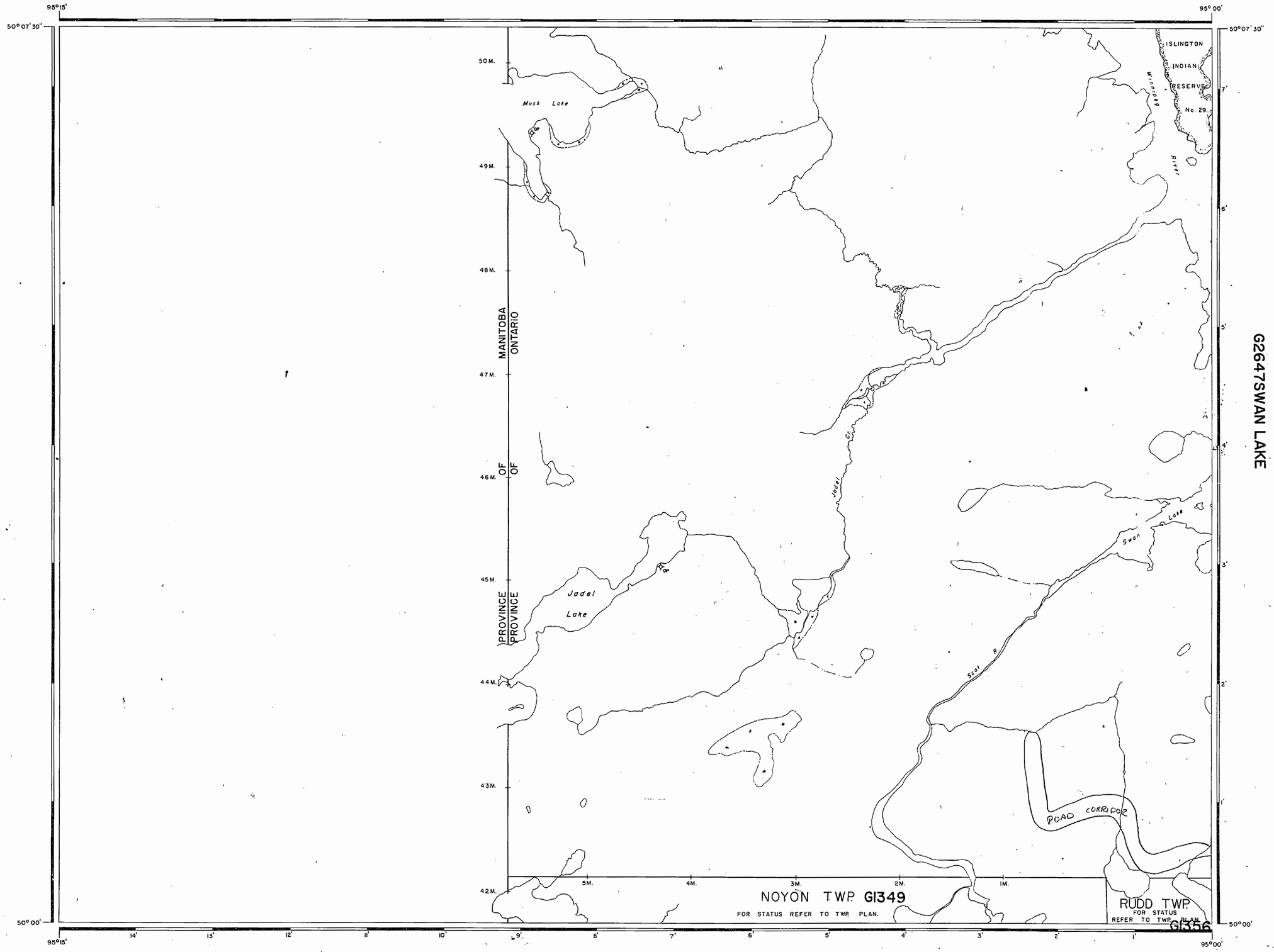


G2647 SWAN LAKE

## LEGEND

- HIGHWAY AND ROUTE No.
- OTHER ROADS
- TRAILS
- SURVEYED LINES:
  - TOWNSHIPS, BASE LINES, ETC.
  - LOTS, MINING CLAIMS, PARCELS, ETC.
- UNSURVEYED LINES:
  - LOT LINES
  - PARCEL BOUNDARY
  - MINING CLAIMS ETC.
- RAILWAY AND RIGHT OF WAY
- UTILITY LINES
- NON-PERENNIAL STREAM
- FLOODING OR FLOODING RIGHTS
- SUBDIVISION OR COMPOSITE PLAN
- RESERVATIONS
- ORIGINAL SHORELINE
- MARSH OR MUSKEG
- MINES
- TRAVERSE MONUMENT
- TOURIST CAMPS { OP – OUTPOST }

## DISPOSITION OF CROWN LANDS

| TYPE OF DOCUMENT | SYMBOL |
|---|---|
| PATENT, SURFACE & MINING RIGHTS | ● |
| " , SURFACE RIGHTS ONLY | ◓ |
| " , MINING RIGHTS ONLY | ◒ |
| LEASE, SURFACE & MINING RIGHTS | ■ |
| " , SURFACE RIGHTS ONLY | ▬ |
| " , MINING RIGHTS ONLY | ▬ |
| LICENCE OF OCCUPATION | ▼ |
| ORDER-IN-COUNCIL | OC |
| RESERVATION | Ⓡ |
| CANCELLED | ⊗ |
| SAND & GRAVEL | Ⓢ |

NOTE: MINING RIGHTS IN PARCELS PATENTED PRIOR TO MAY 6, 1913, VESTED IN ORIGINAL PATENTEE BY THE PUBLIC LANDS ACT, R.S.O. 1970, CHAP. 380, SEC. 63, SUBSEC 1.

## REFERENCES

AREAS WITHDRAWN FROM DISPOSITION

M.R.O. – MINING RIGHTS ONLY

S.R.O. – SURFACE RIGHTS ONLY

M.+ S. – MINING AND SURFACE RIGHTS

| Description | Order No. | Date | Disposition | File |
|---|---|---|---|---|

THE INFORMATION THAT APPEARS ON THIS MAP HAS BEEN COMPILED FROM VARIOUS SOURCES, AND ACCURACY IS NOT GUARANTEED. THOSE WISHING TO STAKE MINING CLAIMS SHOULD CONSULT WITH THE MINING RECORDER, MINISTRY OF NORTHERN DEVELOPMENT AND MINES, FOR ADDITIONAL INFORMATION ON THE STATUS OF THE LANDS SHOWN HEREON.

DATE OF ISSUE
FEB 02 1999
PROVINCIAL RECORDING OFFICE - SUDBURY

KENORA MINING DIV. RECEIVED MAY 11 1984 AM PM

Effective as line

SCALE: 1 INCH = 40 CHAINS

FEET 0 1000 2000 4000 6000 8000

METRES 0 200 1000 (1 KM) 2000 (2 KM)

AREA

# JADEL LAKE

M.N.R. ADMINISTRATIVE DISTRICT

**KENORA**

MINING DIVISION

**KENORA**

LAND TITLES / REGISTRY DIVISION

**KENORA**

Ministry of Natural Resources — Land Management Branch — Ontario

Date FEBRUARY, 1984

Number G-2624

M-2516

K. Kolomov.

501951

# G2648 TETU LAKE

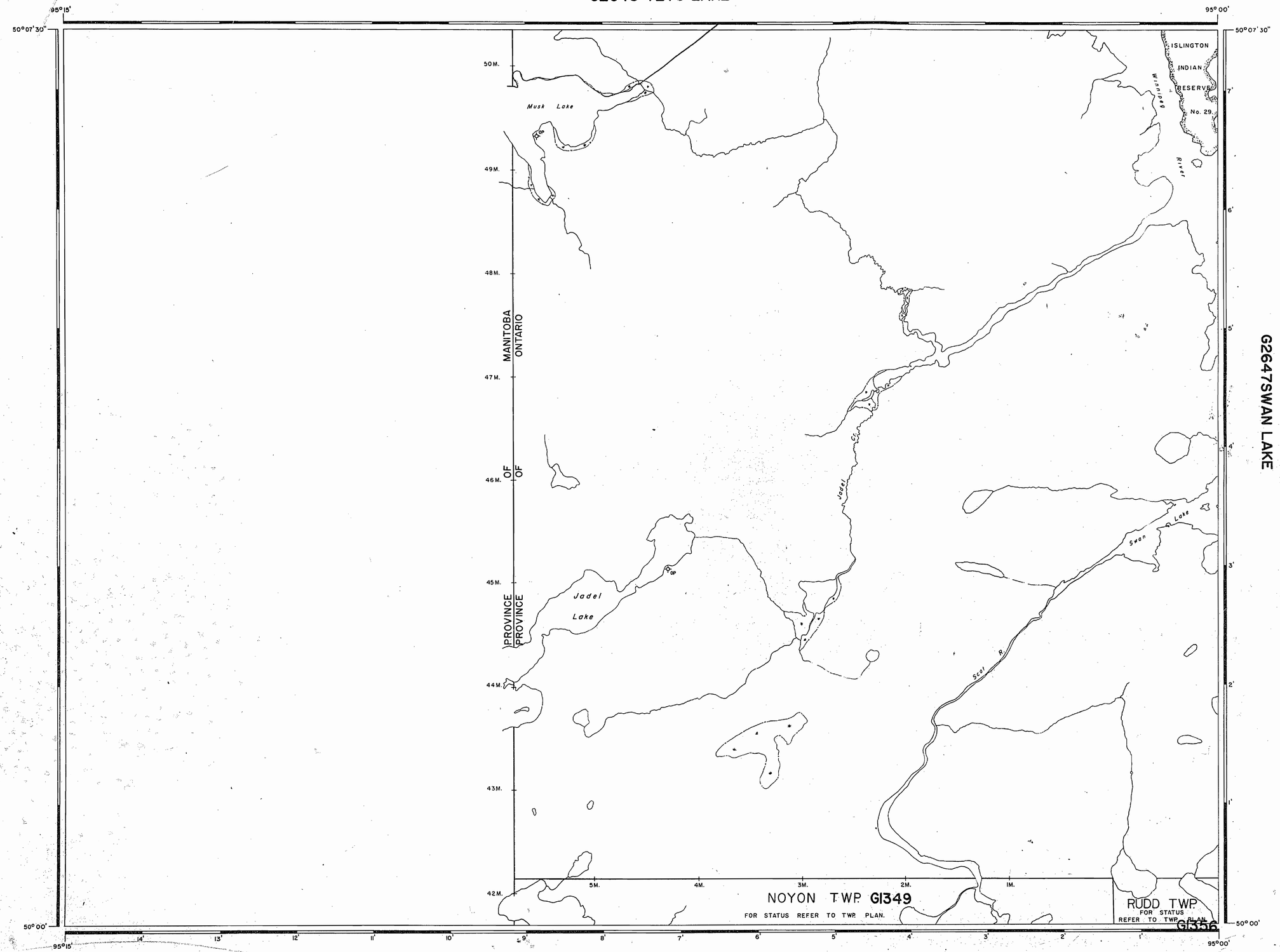


G2647SWAN LAKE

## LEGEND

- HIGHWAY AND ROUTE No.
- OTHER ROADS
- TRAILS
- SURVEYED LINES:
  - TOWNSHIPS, BASE LINES, ETC.
  - LOTS, MINING CLAIMS, PARCELS, ETC.
- UNSURVEYED LINES:
  - LOT LINES
  - PARCEL BOUNDARY
  - MINING CLAIMS ETC.
- RAILWAY AND RIGHT OF WAY
- UTILITY LINES
- NON-PERENNIAL STREAM
- FLOODING OR FLOODING RIGHTS
- SUBDIVISION OR COMPOSITE PLAN
- RESERVATIONS
- ORIGINAL SHORELINE
- MARSH OR MUSKEG
- MINES
- TRAVERSE MONUMENT
- TOURIST CAMPS [ OP – OUTPOST ]

## DISPOSITION OF CROWN LANDS

| TYPE OF DOCUMENT | SYMBOL |
|---|---|
| PATENT, SURFACE & MINING RIGHTS | ● |
| " , SURFACE RIGHTS ONLY | ◓ |
| " , MINING RIGHTS ONLY | ◒ |
| LEASE, SURFACE & MINING RIGHTS | ■ |
| " , SURFACE RIGHTS ONLY | ▬ |
| " , MINING RIGHTS ONLY | ▬ |
| LICENCE OF OCCUPATION | ▼ |
| ORDER-IN-COUNCIL | OC |
| RESERVATION | Ⓡ |
| CANCELLED | ⊗ |
| SAND & GRAVEL | Ⓢ |

NOTE: MINING RIGHTS IN PARCELS PATENTED PRIOR TO MAY 6, 1913, VESTED IN ORIGINAL PATENTEE BY THE PUBLIC LANDS ACT, R.S.O. 1970, CHAP. 380, SEC. 63, SUBSEC 1.

## REFERENCES

AREAS WITHDRAWN FROM DISPOSITION

M.R.O. – MINING RIGHTS ONLY

S.R.O. – SURFACE RIGHTS ONLY

M.+ S. – MINING AND SURFACE RIGHTS

| Description | Order No. | Date | Disposition | File |
|---|---|---|---|---|

THE INFORMATION THAT APPEARS ON THIS MAP HAS BEEN COMPILED FROM VARIOUS SOURCES, AND ACCURACY IS NOT GUARANTEED. THOSE WISHING TO STAKE MINING CLAIMS SHOULD CONSULT WITH THE MINING RECORDER, MINISTRY OF NORTHERN DEVELOPMENT AND MINES, FOR ADDITIONAL INFORMATION ON THE STATUS OF THE LANDS SHOWN HEREON.

KENORA MINING DIV. RECEIVED MAY 11 1984 AM 7 8 9 10 11 12 1 2 3 4 5 6 PM

Effective as line

SCALE: 1 INCH = 40 CHAINS

FEET 0 1000 2000 4000 6000 8000

METRES 0 200 1000 (1 KM) 2000 (2 KM)

AREA

# JADEL LAKE

M.N.R. ADMINISTRATIVE DISTRICT

**KENORA**

MINING DIVISION

**KENORA**

LAND TITLES / REGISTRY DIVISION

**KENORA**

Ministry of Natural Resources — Land Management Branch — Ontario

Date FEBRUARY, 1984.

Number G-2624

M-2516

501951

K.Kolomov.

JADEL LAKE AREA G 2624

G2624