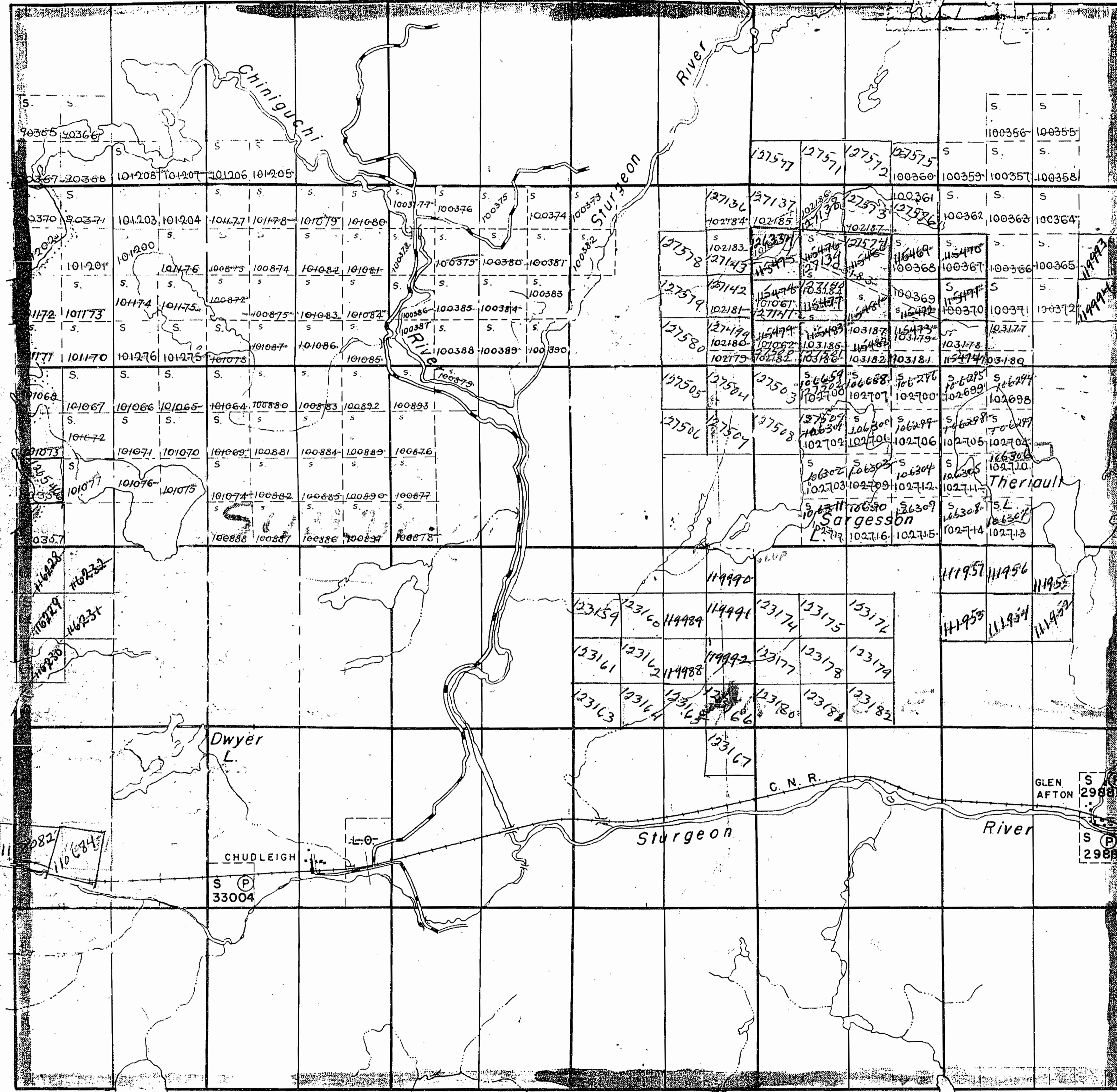


McNish Twp.

trap file



Davis Twp.

Dana Twp.

VI

V

IV

III

II

I

THE TOWNSHIP OF

JANES

DISTRICT OF SUDBURY

SUDBURY MINING DIVISION

SCALE: 1-INCH=40 CHAINS

LEGEND

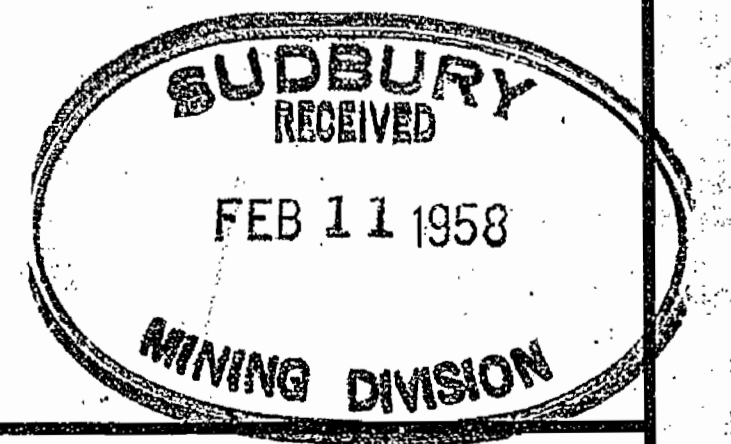
- PATENTED LAND (P)
- CROWN LAND SALE (C.S.)
- LEASES (L)
- LOCATED LAND (Loc.)
- LICENSE OF OCCUPATION (L.O.)
- MINING RIGHTS ONLY (M.R.O.)
- SURFACE RIGHTS ONLY (S.R.O.)
- ROADS
- IMPROVED ROADS
- KING'S HIGHWAYS
- RAILWAYS
- POWER LINES
- MARSH OR MUSKEG
- MINES

NOTES

Mining Claims Accepted Under The Provision Of Section 53 Of The Mining Act.

400' Reserve to Dept. of Lands & Forests shown thus

S.R.O. on Pt. Lots 142 Con 11 by L. & F.



PLAN NO.- M-955

DEPARTMENT OF MINES —ONTARIO—

Henry Twp.

Sept 19/66

McNish Twp. (M-1020)

THE TOWNSHIP OF

JANES'

DISTRICT OF SUDBURY

SUDBURY MINING DIVISION

SCALE: 1-INCH = 40 CHAINS

LEGEND

- PATENTED LAND Ⓟ
- CROWN LAND SALE C.S.
- LEASES Ⓛ
- LOCATED LAND Loc.
- LICENSE OF OCCUPATION L.O.
- MINING RIGHTS ONLY M.R.O.
- SURFACE RIGHTS ONLY S.R.O.
- ROADS —
- IMPROVED ROADS —
- KING'S HIGHWAYS —
- RAILWAYS —
- POWER LINES —
- MARSH OR MUSKEG —
- MINES *
- CANCELLED C.

NOTES

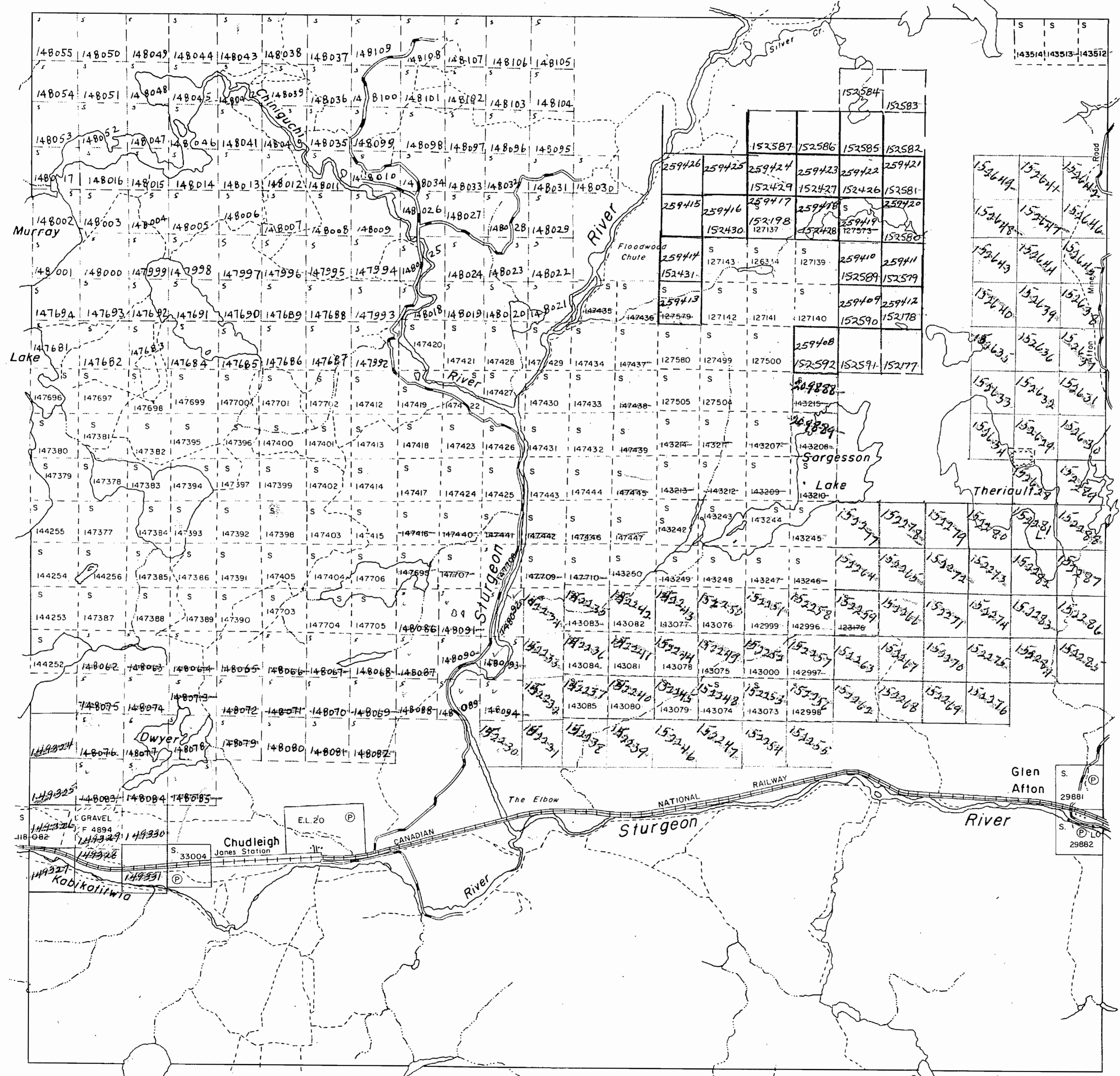
400' Surface Rights Reservation around all Lakes and Rivers.

Surface Rights Only reserved to the Dept. of Lands & Forests under Sec. 39 (d) of the Mining Act shown thus: *[Symbol]*

This Township has been Annulled. Dec. 29, 1953.

PLAN NO. **M.955**

DEPARTMENT OF MINES
— ONTARIO —



Davis Twp. (M-748)

Dana Twp. (M-747)

Henry Twp. (M-929)

McNish Twp. (M-1020)

THE TOWNSHIP OF
OF

JANES

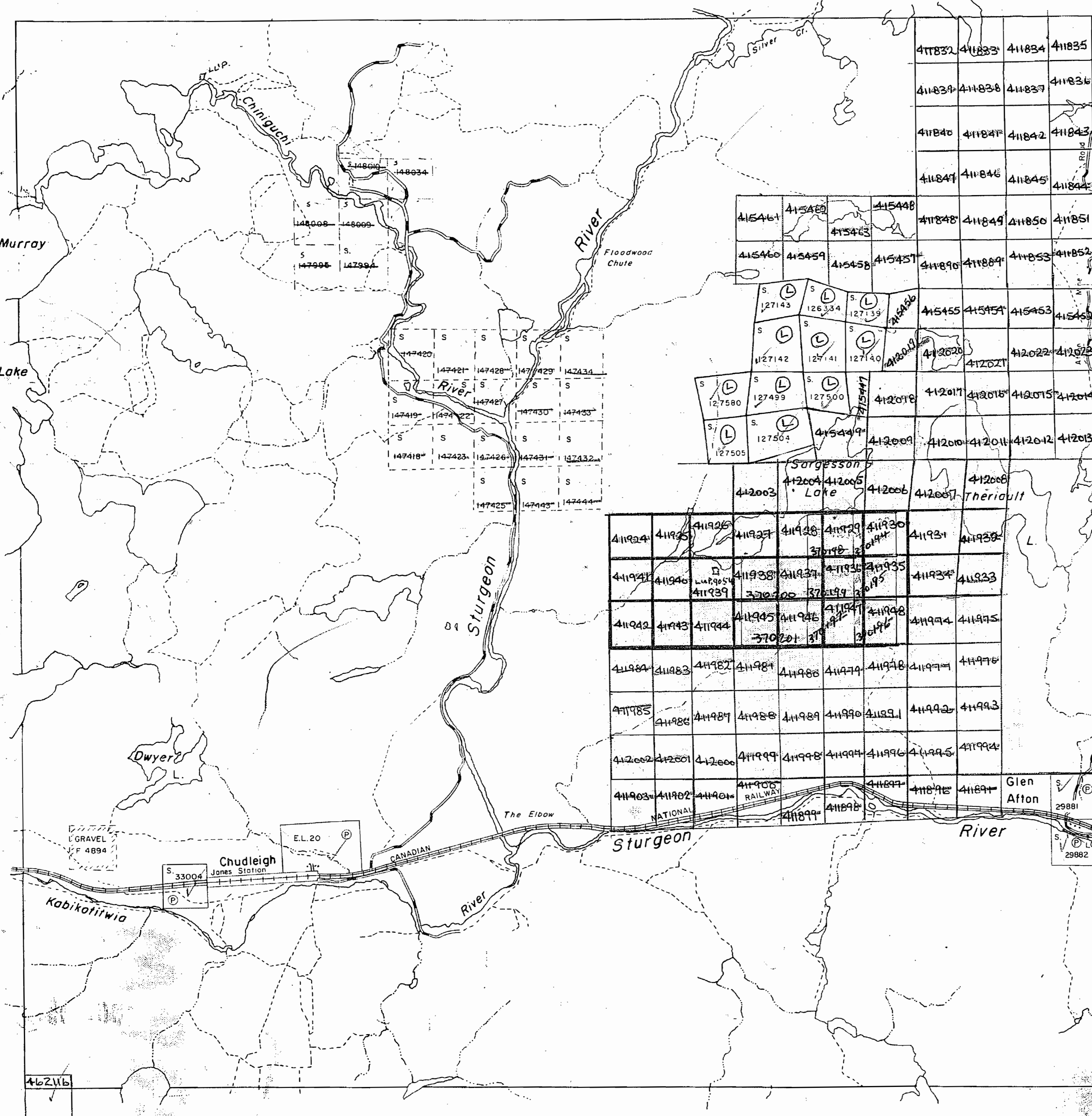
DISTRICT OF
SUDBURY

SUDBURY
MINING DIVISION

SCALE: 1-INCH = 40 CHAINS

Davis Twp. (M-748)

Dana Twp. (M-747)



LEGEND

- PATENTED LAND (P)
- CROWN LAND SALE (C.S.)
- LEASES (L)
- LOCATED LAND (Loc.)
- LICENSE OF OCCUPATION (L.O.)
- MINING RIGHTS ONLY (M.R.O.)
- SURFACE RIGHTS ONLY (S.R.O.)
- ROADS (Road symbol)
- IMPROVED ROADS (Improved Road symbol)
- KING'S HIGHWAYS (King's Highway symbol)
- RAILWAYS (Railway symbol)
- POWER LINES (Power Line symbol)
- MARSH OR MUSKEG (Marsh symbol)
- MINES (Mine symbol)
- CANCELLED (Cancelled symbol)

NOTES

400' Surface Rights Reservation
around all Lakes and Rivers.

Surface Rights Only reserved to the
Dept. of Lands & Forests under
Sec. 39 (d) of the Mining Act shown
thus: [Symbol]

This Township has been Annulled
Dec 29, 1953.

SUDBURY
MINING DIV.
RECEIVED
OCT 30 1972
P.M.
7,8,9,10,11,12,13,14,15,16

~~BLANKET QUARRY PERMIT
#6307 COVERING PART
OF JANES TOWNSHIP.
BLANKET QUARRY PERMIT #715
COVERING PART OF JANES TWP~~

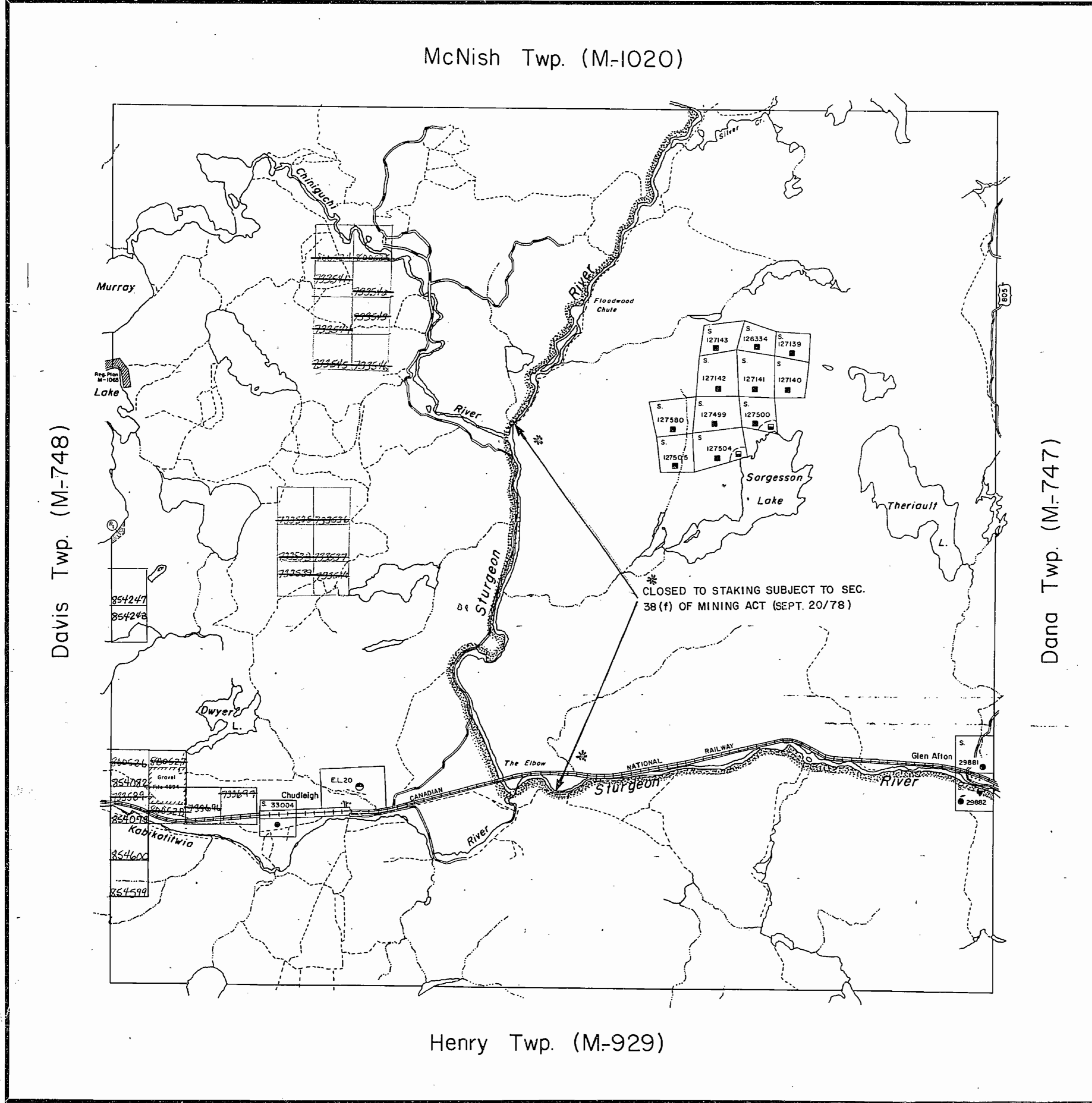
JANES
PLAN NO. M.955

ONTARIO
DEPARTMENT OF MINES
AND NORTHERN AFFAIRS

Henry Twp. (M-929)

* Oct/82

McNish Twp. (M-1020)



THE TOWNSHIP OF

JANES

DISTRICT OF SUDBURY

SUDBURY MINING DIVISION

SCALE: 1-INCH = 40 CHAINS

DISPOSITION OF CROWN LANDS

- PATENT, SURFACE AND MINING RIGHTS ●
- " SURFACE RIGHTS ONLY ○
- " MINING RIGHTS ONLY ⊙
- LEASE, SURFACE AND MINING RIGHTS ■
- " SURFACE RIGHTS ONLY □
- " MINING RIGHTS ONLY ⊠
- LICENCE OF OCCUPATION ▼

- ROADS
- IMPROVED ROADS
- KING'S HIGHWAYS
- RAILWAYS
- POWER LINES
- MARSH OR MUSKEG
- MINES
- CANCELLED QUARRY PERMIT

NOTES

400' surface rights reservation along the shores of all lakes and rivers.
 Subdivision of this township into Lots and Concessions was annulled 29 Dec., 1953.

Areas withdrawn from staking under Section 43 of the Mining Act (R.S.O. 1970).

Order No.	File	Date	Disposition
① W. 94/77	188530	6/12/77	S.R.

* IN SERVICE 1963 TO 01 - Vm.

* CLOSED TO STAKING EFFECTIVE MARCH 16, 1984. SECTION 36 OF THE MINING ACT

JANES

PLAN NO. M. 955

ONTARIO
 MINISTRY OF NATURAL RESOURCES
 SURVEYS AND MAPPING BRANCH

W. 922

JANES TWP.

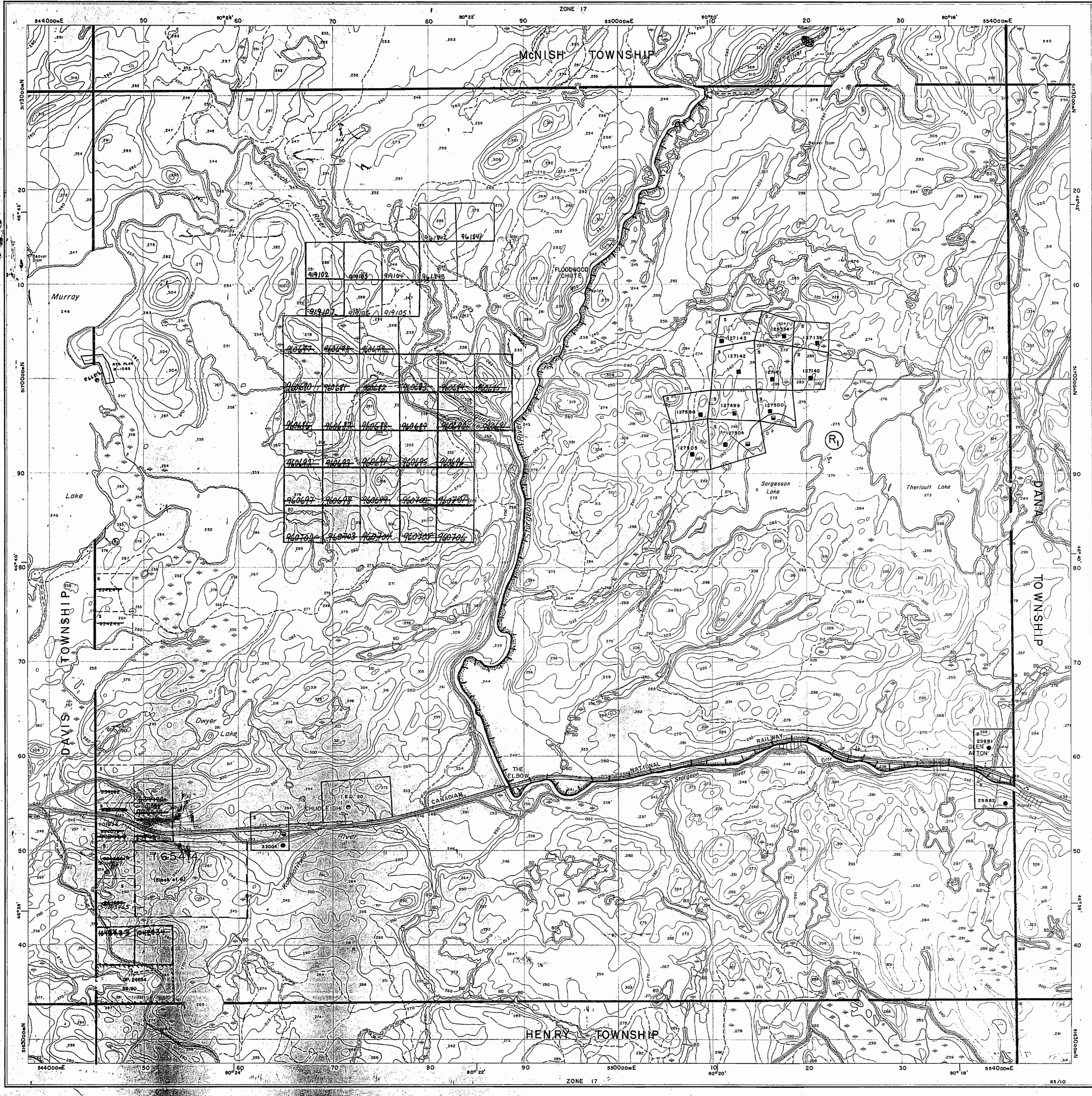
W. 922

W. 922

JANES TWP.

W. 922

C-530
JANES
TWP
25N1
C-530

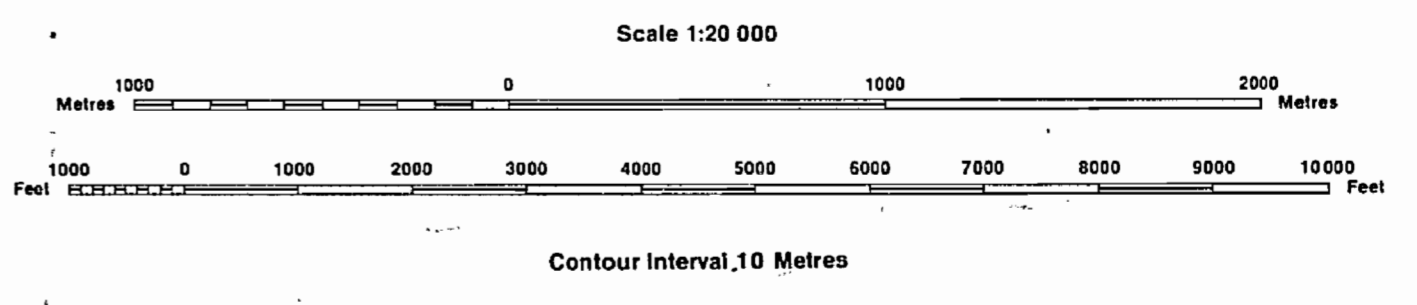


INDEX TO LAND DISPOSITION

PLAN
G-2907
TOWNSHIP

M.N.R. ADMINISTRATIVE DISTRICT
NORTH BAY
MINING DIVISION
SUDBURY
LAND TITLES/REGISTRY DIVISION
SUDBURY

JANES



SYMBOLS

Boundary
Township, Meridian, Baseline
Road allowance; surveyed
shoreline
Lot/Concession; surveyed
unsurveyed
Parcel; surveyed
unsurveyed
Right-of-way; road
railway
utility
Reservation
Cliff, Pit, Pile
Contour
Interpolated
Approximate
Depression
Control point (horizontal)
Flooded land
Mine head frame
Pipeline (above ground)
Railway; single track
double track
abandoned
Road; highway, county, township
access
trail, bush
Shoreline (original)
Transmission line
Wooded area

AREAS WITHDRAWN FROM DISPOSITION

MRO - Mining Rights Only
SRO - Surface Rights Only
M+S - Mining and Surface Rights

Description	Order No.	Date	Disposition	File
Sec. 36/80	W.2/84	16/3/84	M+S	188540
Sec. 43/70	W.94/77	6/2/77	SRO	188530

Part of order W 2/84 REPEALED by order
O.M.L. 0/90 NER effective April 3/90 at 7:00 AM EST.

NOTES
Subdivision of this Township into Lots and Concessions was annulled 29th December, 1953.

"THIS MAP SHOWS THE APPROXIMATE LOCATION OF THE BOUNDARIES OF THE AREA WHICH IS THE SUBJECT OF CURRENT LITIGATION, THE EXACT LOCATION WILL BE SHOWN FOLLOWING CONFIRMATION BY THE PARTIES TO THE ACTION"

DISPOSITION OF CROWN LANDS

DESCRIPTION	FILE NO.	ISSUE DATE	EXPIRATION DATE
Patent			
Surface & Mining Rights			
Surface Rights Only			
Mining Rights Only			
Lease			
Surface & Mining Rights			
Surface Rights Only			
Mining Rights Only			
Licence of Occupation			
Order-in-Council			
Cancelled			
Reservation			
Sand & Gravel			

QUARRY PERMITS

DESCRIPTION	FILE NO.	ISSUE DATE	EXPIRATION DATE
QUARRY PERMIT FOR BUILDING STONE	OP. 24694	85/03/01	90/02/28

THE INFORMATION THAT APPEARS ON THIS MAP HAS BEEN COMPILED FROM VARIOUS SOURCES, AND ACCURACY IS NOT GUARANTEED. THOSE WISHING TO STAKE MINING CLAIMS SHOULD CONSULT WITH THE MINING RECORDER, MINISTRY OF NORTHERN DEVELOPMENT AND MINES, FOR ADDITIONAL INFORMATION ON THE STATUS OF THE LANDS SHOWN HEREON.

DATE OF ISSUE
JUL 27 1992
SUDBURY
MINING RECORDER'S OFFICE

Map base and land disposition drafting by Surveys and Mapping Branch, Ministry of Natural Resources. The disposition of land, location of lot fabric and parcel boundaries on this index was compiled for administrative purposes only.

C-530
JANES
TWP
25N1
C-530

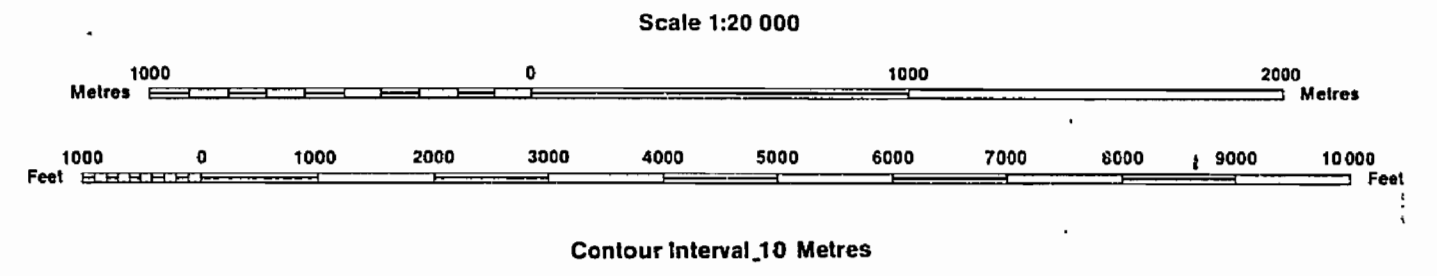


INDEX TO LAND DISPOSITION

PLAN
G-2907
TOWNSHIP

M.N.R. ADMINISTRATIVE DISTRICT
NORTH BAY
MINING DIVISION
SUDBURY
LAND TITLES/REGISTRY DIVISION
SUDBURY

JANES



AREAS WITHDRAWN FROM DISPOSITION

Description	Order No.	Date	Disposition	File
Sec. 36/80	W. 2/84	16/3/84	M.B.S.	108540
Sec. 43/70	W. 94/77	6/12/77	S.R.O.	108530

Part of order W 2/84 REOPENED by order
O-M. 0/90 NER effective April 3, 1990 at 7:00 AM E.A.T.

SYMBOLS

Boundary
Township, Meridian, Baseline
Road allowance; surveyed
shoreline
Lot/Concession; surveyed
unsurveyed
Parcel; surveyed
unsurveyed
Right-of-way; road
railway
utility
Reservation
Cliff, Pit, Pile
Contour
Interpolated
Approximate
Depression
Control point (horizontal)
Flooded land
Mine head frame
Pipeline (above ground)
Railway; single track
double track
abandoned
Road; highway, county, township
access
trail, bush
Shoreline (original)
Transmission line
Wooded area

NOTES

Subdivision of this Township into Lots and Concessions was annulled 29th December, 1953.

"THIS MAP SHOWS THE APPROXIMATE LOCATION OF THE BOUNDARIES OF THE AREA WHICH IS THE SUBJECT OF CURRENT LITIGATION. THE EXACT LOCATION WILL BE SHOWN FOLLOWING CONFIRMATION BY THE PARTIES TO THE ACTION"

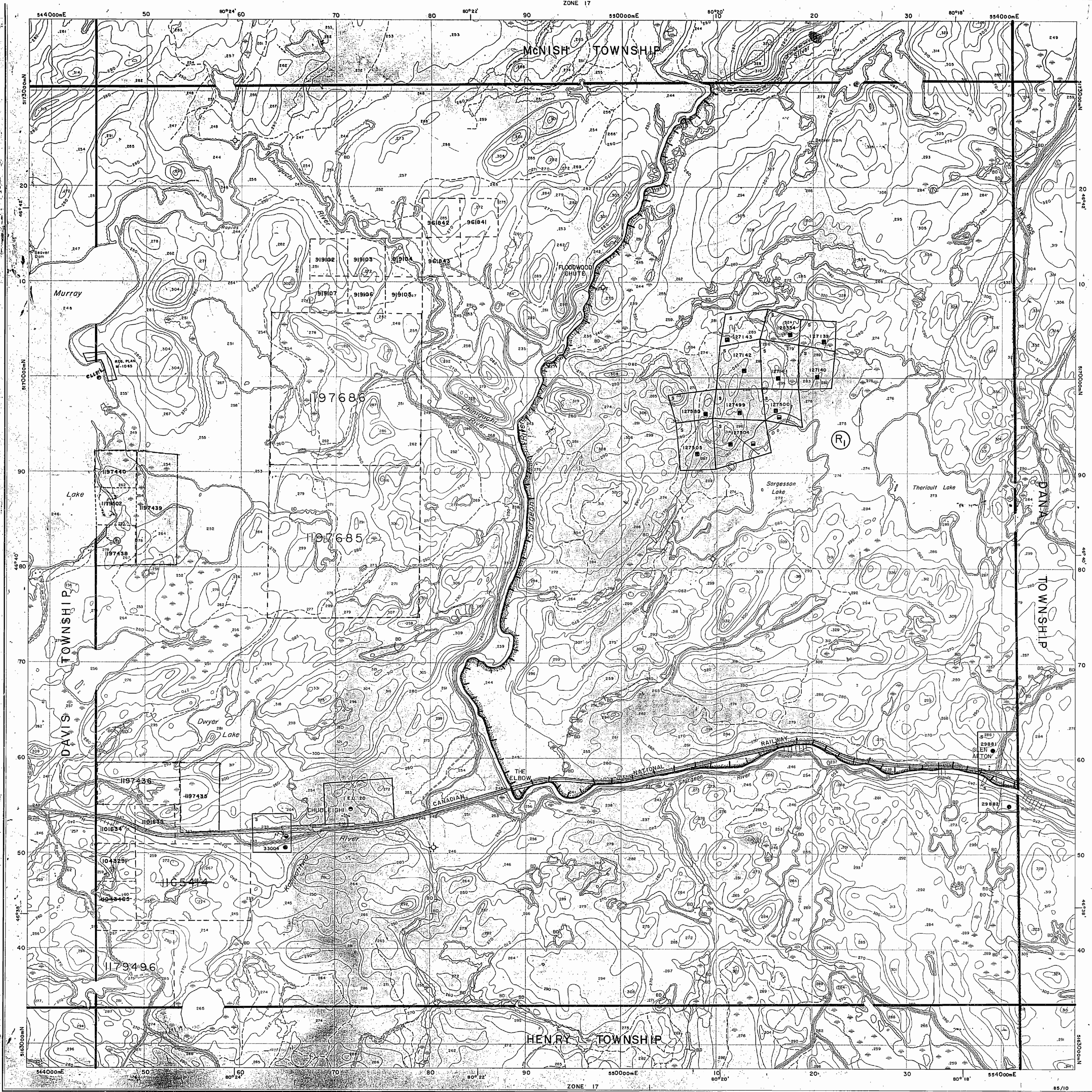
QUARRY PERMITS

DESCRIPTION	FILE No.	ISSUE DATE	EXPIRATION DATE

DISPOSITION OF CROWN LANDS

Patent
Surface & Mining Rights
Surface Rights Only
Mining Rights Only
Lease
Surface & Mining Rights
Surface Rights Only
Mining Rights Only
Licence of Occupation
Order-in-Council
Cancelled
Reservation
Sand & Gravel
LAND USE PERMIT

THE INFORMATION THAT APPEARS ON THIS MAP HAS BEEN COMPILED FROM VARIOUS SOURCES, AND ACCURACY IS NOT GUARANTEED. THOSE WISHING TO STAKE MINING CLAIMS SHOULD CONSULT WITH THE MINING RECORDER, MINISTRY OF NORTHERN DEVELOPMENT AND MINES, FOR ADDITIONAL INFORMATION ON THE STATUS OF THE LANDS SHOWN HEREON.



G-5
PWT
25M
10E-50

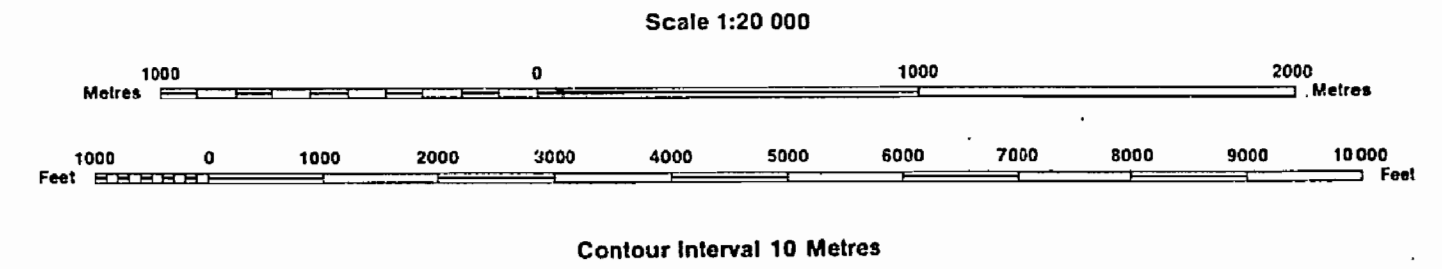
G-50
PWT
25M
10E-50

INDEX TO LAND DISPOSITION

PLAN
 G-2907
 TOWNSHIP

JANES

M.N.R. ADMINISTRATIVE DISTRICT
NORTH BAY
 MINING DIVISION
SUDBURY
 LAND TITLES/REGISTRY DIVISION
SUDBURY



AREAS WITHDRAWN FROM DISPOSITION

Description	Order No.	Date	Disposition	File
SEC. 35/90	0-5-8/85	04/04/85	M & S	185180
SEC. 35/90	W-3/284	16/5/24	M-9-6	1886440
Sec. 43/70	W.94/77	6/12/77	SRO	188530

Part of order W 2184 REOPENED by order
 O.M.E. O/90 NER effective April 3, 1990 at 7:00 AM E.S.T.

SYMBOLS

- Boundary
- Township, Meridian, Baseline
- Road allowance; surveyed
- shoreline
- Lot/Concession; surveyed
- unsurveyed
- Parcel; surveyed
- unsurveyed
- Right-of-way; road
- railway
- utility
- Reservation
- Cliff, Pit, Pile
- Contour
- Interpolated
- Approximate
- Depression
- Control point (horizontal)
- Flooded land
- Mine head frame
- Pipeline (above ground)
- Railway; single track
- double track
- abandoned
- Road; highway, county, township
- access
- trail, bush
- Shoreline (original)
- Transmission line
- Wooded area

NOTES

Subdivision of this Township into Lots and Concessions was
 annulled 29th December, 1953.

DATE OF ISSUE

JUN 17 1998

PROVINCIAL RECORDING
 OFFICE - SUDBURY

JUNE 1ST OPENINGS 1997 3.126334 ETAL

DISPOSITION OF CROWN LANDS

- Patent
- Surface & Mining Rights
- Surface Rights Only
- Mining Rights Only
- Lease
- Surface & Mining Rights
- Surface Rights Only
- Mining Rights Only
- Licence of Occupation
- Order-in-Council
- Cancelled
- Reservation
- Sand & Gravel
- LAND USE PERMIT

QUARRY PERMITS

DESCRIPTION	FILE No.	ISSUE DATE	EXPIRATION DATE

THE INFORMATION THAT
 APPEARS ON THIS MAP
 HAS BEEN COMPILED
 FROM VARIOUS SOURCES,
 AND ACCURACY IS NOT
 GUARANTEED. THOSE
 WISHING TO STAKE MINING
 CLAIMS SHOULD CONSULT
 WITH THE MINING
 RECORDER, MINISTRY OF
 NORTHERN DEVELOPMENT
 AND MINES, FOR ADDITIONAL
 INFORMATION ON THE STATUS OF THE
 LANDS SHOWN HEREON.




C-520
 GWT
 JANES
 TOWNSHIP

C-520
 GWT
 JANES
 TOWNSHIP

INDEX TO LAND DISPOSITION

PLAN
G-2907
 TOWNSHIP
JANES
 DATE OF ISSUE
DEC 11 1997
 PROVINCIAL RECORDING
 OFFICE - SUDBURY

M.N.R. ADMINISTRATIVE DISTRICT
NORTH BAY
 MINING DIVISION
SUDBURY
 LAND TITLES/REGISTRY DIVISION
SUDBURY



AREAS WITHDRAWN FROM DISPOSITION

MRO - Mining Rights Only
 SRO - Surface Rights Only
 MFS - Mining and Surface Rights

Description	Order No.	Date	Disposition	File
SEC. 35/30	0-3-7/95	04/04/95	M & S	191510
Sec. 36/30	W-2/84	16/03/84	M & S	188846
Sec. 43/70	W.94/77	6/12/77	SRO	188530

Part of order W 2/84 REOPENED by order
 O.M. C/90 NER effective April 3, 1990 at 7:00 AM E.A.T.

SYMBOLS

Boundary	
Township, Meridian, Baseline	—
Road allowance; surveyed	—
shoreline	—
Lot/Concession; surveyed	—
unsurveyed	—
Parcel; surveyed	—
unsurveyed	—
Right-of-way; road	—
railway	—
utility	—
Reservation	—
Cliff, Pit, Pile	—
Contour	—
Interpolated	—
Approximate	—
Depression	—
Control point (horizontal)	—
Flooded land	—
Mine head frame	—
Pipeline (above ground)	—
Railway; single track	—
double track	—
abandoned	—
Road; highway, county, township	—
access	—
trail, bush	—
Shoreline (original)	—
Transmission line	—
Wooded area	—

NOTES

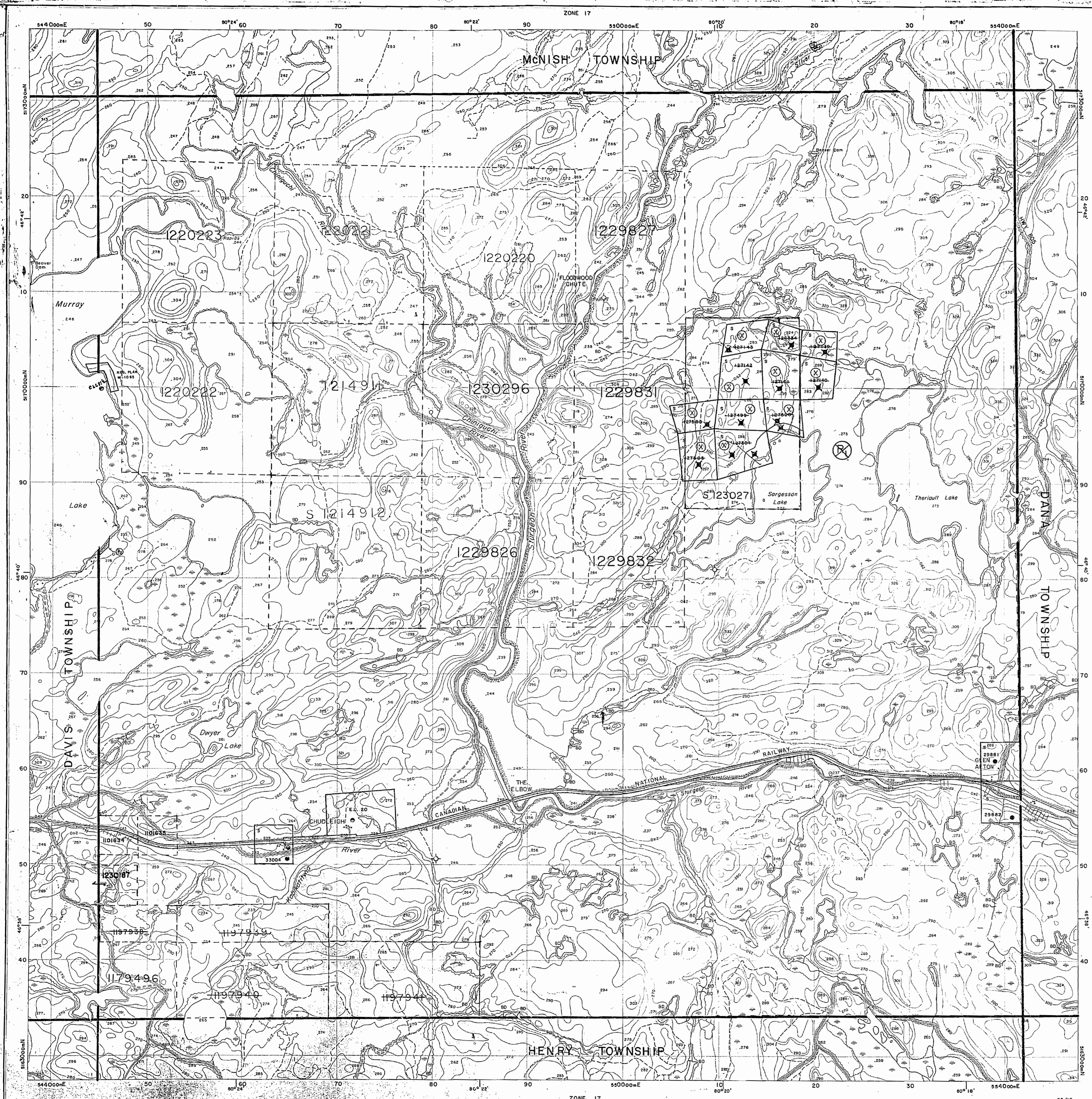
Subdivision of this Township into Lots and Concessions was annulled 29th December, 1953.

DISPOSITION OF CROWN LANDS

Patent	●
Surface & Mining Rights	●
Surface Rights Only	○
Mining Rights Only	○
Lease	■
Surface & Mining Rights	■
Surface Rights Only	■
Mining Rights Only	■
Licence of Occupation	▼
Order-in-Council	OC
Cancelled	○
Reservation	○
Sand & Gravel	○
LAND USE PERMIT	○

DESCRIPTION	FILE No.	ISSUE DATE	EXPIRATION DATE

THE INFORMATION THAT APPEARS ON THIS MAP HAS BEEN COMPILED FROM VARIOUS SOURCES, AND ACCURACY IS NOT GUARANTEED. THOSE WISHING TO STAKE MINING CLAIMS SHOULD CONSULT WITH THE MINING RECORDER, MINISTRY OF NORTHERN DEVELOPMENT AND MINES, FOR ADDITIONAL INFORMATION ON THE STATUS OF THE LANDS SHOWN HEREON.



05A01

05A01

McNish Twp.

Twp file

Old
VI
V
IV
III
II
I

THE TOWNSHIP OF

JANES

DISTRICT OF SUDBURY

SUDBURY MINING DIVISION

SCALE: 1-INCH=40 CHAINS

LEGEND

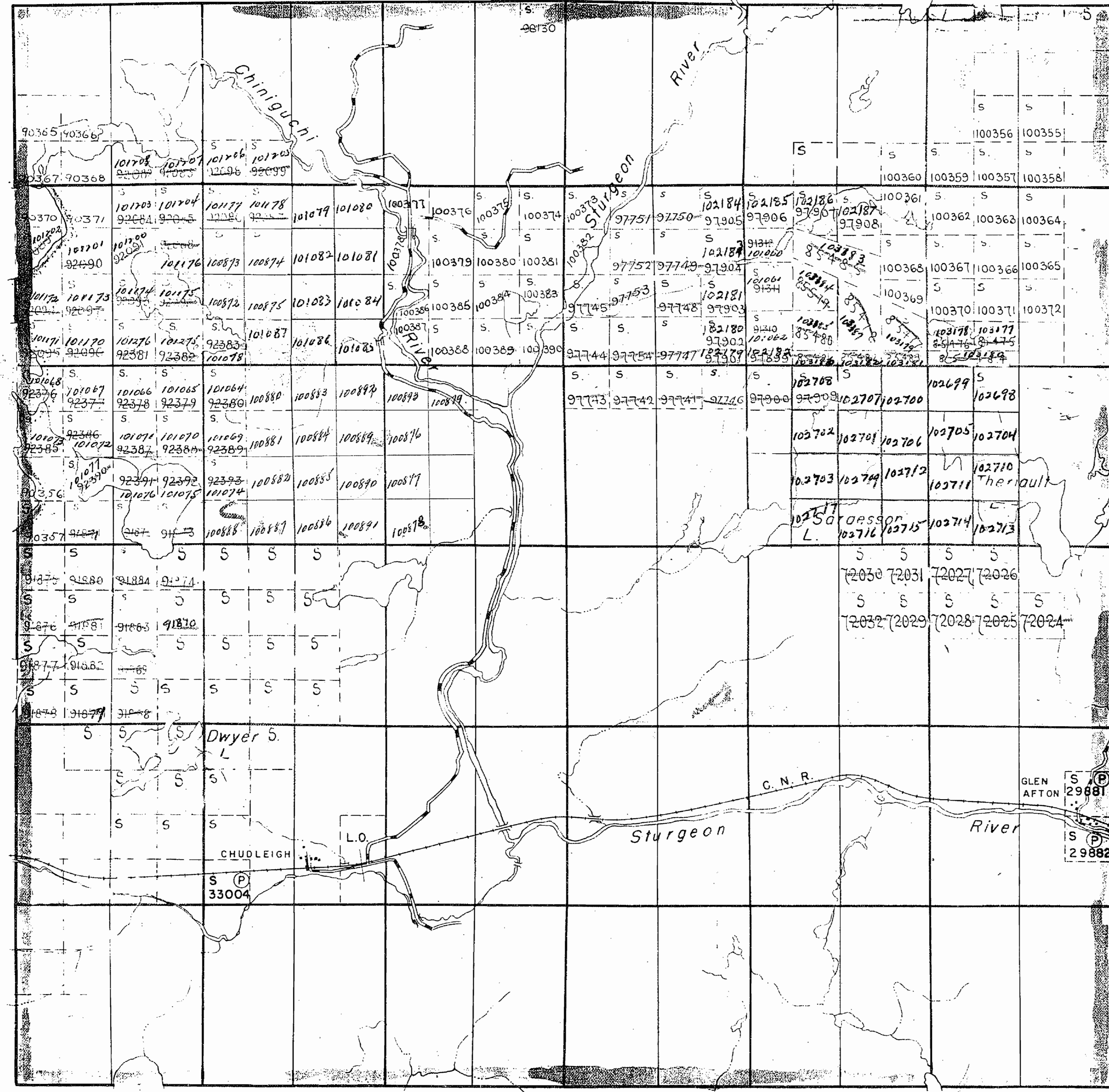
- PATENTED LAND (P)
- CROWN LAND SALE (C.S)
- LEASES (L)
- LOCATED LAND (Loc.)
- LICENSE OF OCCUPATION (L.O)
- MINING RIGHTS ONLY (M.R.O)
- SURFACE RIGHTS ONLY (S.R.O)
- ROADS
- IMPROVED ROADS
- KING'S HIGHWAYS
- RAILWAYS
- POWER LINES
- MARSH OR MUSKEG
- MINES

NOTES

Mining Claims Accepted Under The Provision Of Section 53 Of The Mining Act.

400' Reserve to Dept. of Lands & Forests Shown thus

July 25 - Pat. shown



Davis Twp.

Dana Twp.

Henry Twp.

PLAN NO.- M-955

DEPARTMENT OF MINES

—ONTARIO—

222

JAMES TWP

222

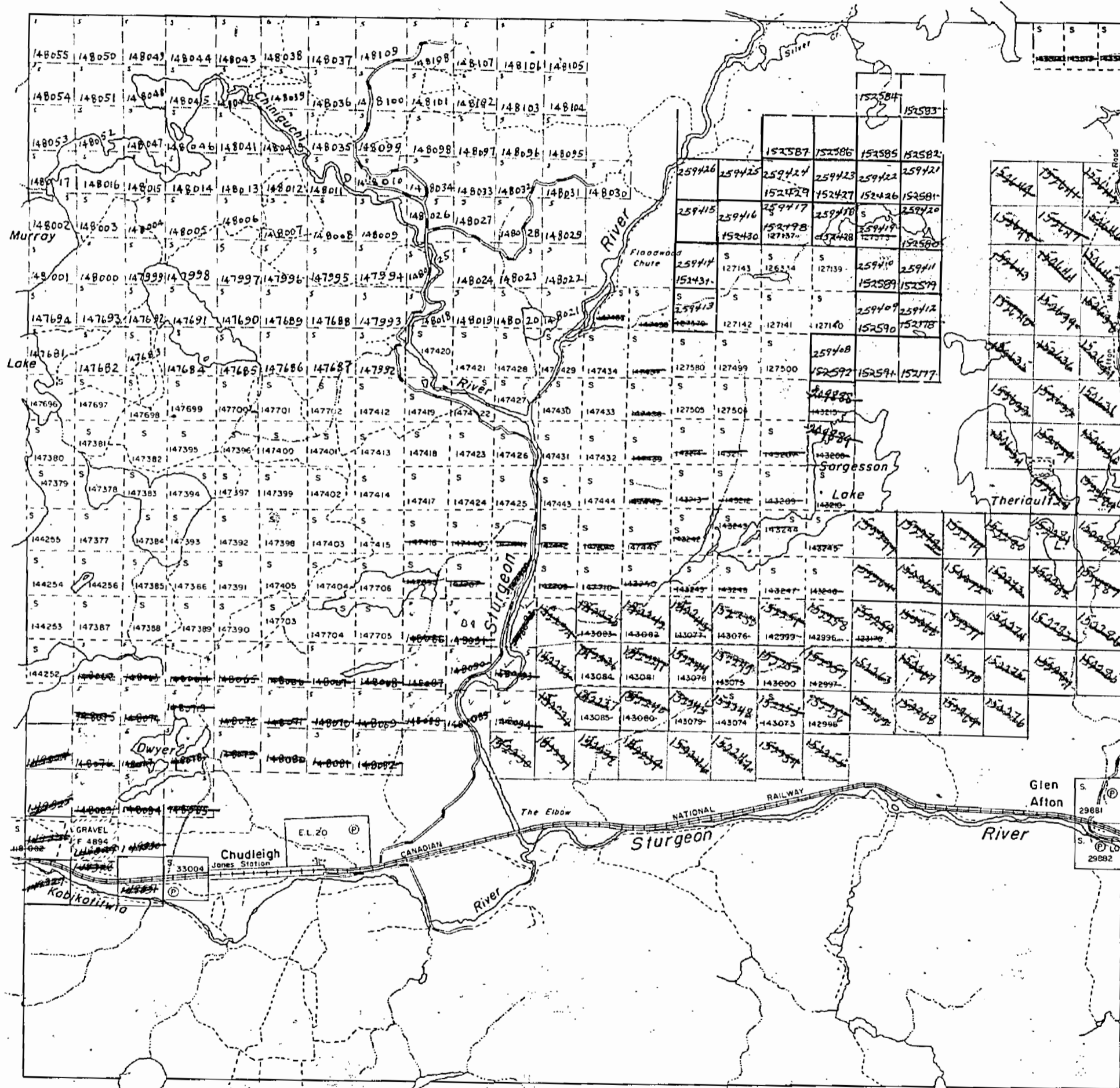
JAMES TWP

222 M

Sept 19/65

Old

McNish Twp. (M-1020)



THE TOWNSHIP OF

JANES

DISTRICT OF SUDBURY

SUDBURY MINING DIVISION

SCALE: 1-INCH = 40 CHAINS

LEGEND

- PATENTED LAND Ⓢ
- CROWN LAND SALE C.S.
- LEASES Ⓛ
- LOCATED LAND Loc.
- LICENSE OF OCCUPATION L.O.
- MINING RIGHTS ONLY M.R.O.
- SURFACE RIGHTS ONLY S.R.O.
- ROADS —
- IMPROVED ROADS —
- KING'S HIGHWAYS —
- RAILWAYS —
- POWER LINES —
- MARSH OR MUSKEG —
- MINES —
- CANCELLED —

NOTES

400' Surface Rights Reservation around all Lakes and Rivers.

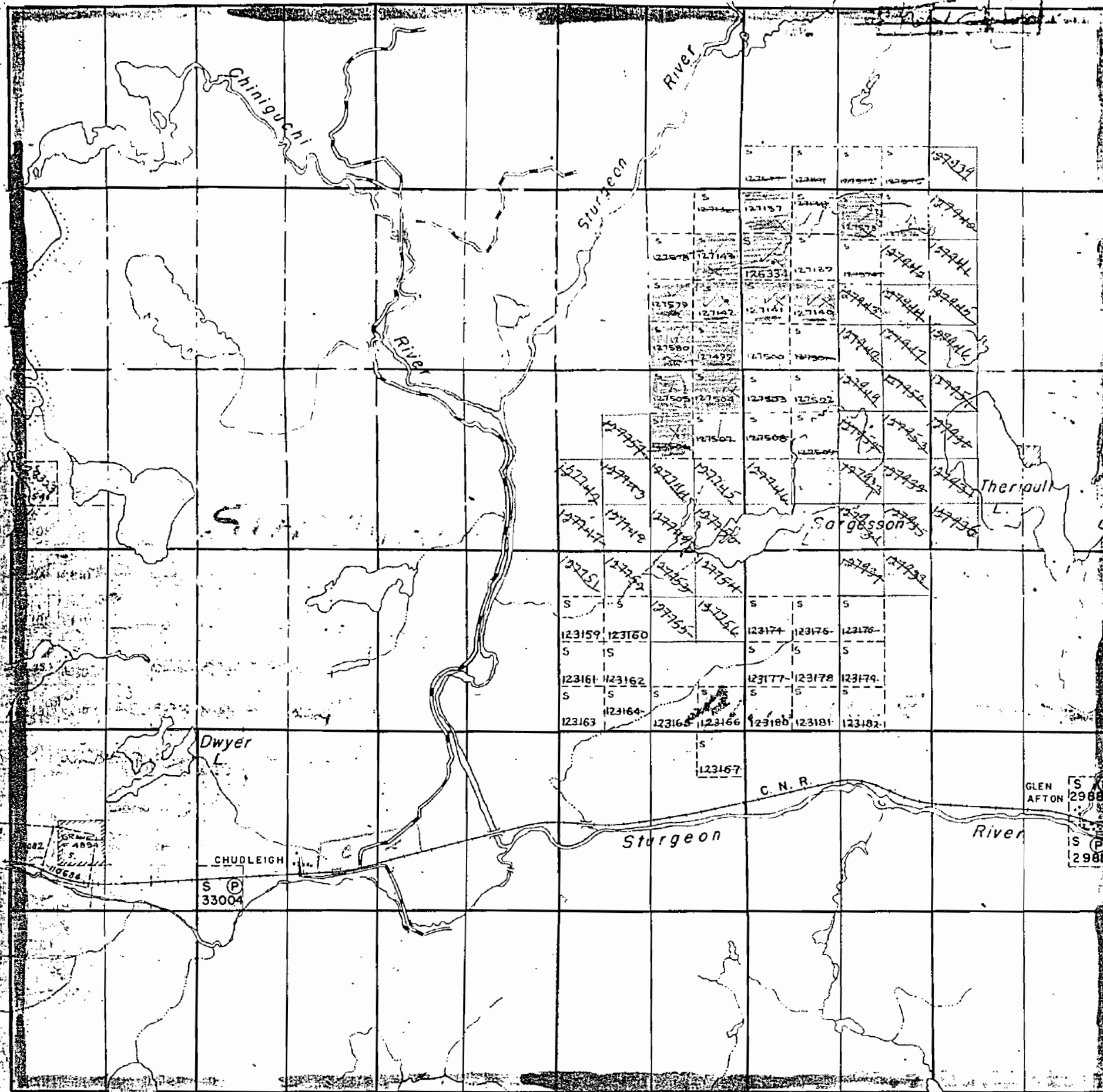
Surface Rights Only reserved to the Dept. of Lands & Forests under Sec. 39 (d) of the Mining Act shown thus: *(Symbol)*

This Township has been Annulled. Dec. 29, 1953.

PLAN NO. M.955

DEPARTMENT OF MINES — ONTARIO —

McNish Twp.



12 11 10 9 8 7 6 5 4 3 2 1

Henry Twp.

Handwritten signature

VI

V

IV

III

II

I

Dana Twp.

THE TOWNSHIP OF

JANES

DISTRICT OF SUDBURY

SUDBURY MINING DIVISION

SCALE: 1-INCH=40 CHAINS

LEGEND

PATENTED LAND	Ⓟ
CROWN LAND SALE	C.S.
LEASES	Ⓛ
LOCATED LAND	Loc.
LICENSE OF OCCUPATION	L.O.
MINING RIGHTS ONLY	M.R.O.
SURFACE RIGHTS ONLY	S.R.O.
ROADS	—
IMPROVED ROADS	—
KING'S HIGHWAYS	—
RAILWAYS	—
POWER LINES	—
MARSH OR MUSKEG	—
MINES	Ⓧ

NOTES

Mining Claims Accepted Under The Provision Of Section 53 Of The Mining Act.

400' Surface Rights Reservation around all Lakes and Rivers

Surface Rights Only reserved to the Dept of Lands & Forests under Sec 39 (d) Mining Act shown thus

PLAN NO.- M-955

DEPARTMENT OF MINES

—ONTARIO—

955

McNish Twp. (M-1020)

THE TOWNSHIP OF

JANES

DISTRICT OF SUDBURY

SUDBURY MINING DIVISION

SCALE: 1-INCH = 40 CHAINS

LEGEND

- PATENTED LAND Ⓟ
- CROWN LAND SALE C.S.
- LEASES Ⓛ
- LOCATED LAND L.O.
- LICENSE OF OCCUPATION M.R.O.
- MINING RIGHTS ONLY S.R.O.
- SURFACE RIGHTS ONLY
- ROADS
- IMPROVED ROADS
- KING'S HIGHWAYS
- RAILWAYS
- POWER LINES
- MARSH OR MUSKEG
- MINES
- CANCELLED

NOTES

400' Surface Rights Reservation around all Lakes and Rivers.

Surface Rights Only reserved to the Dept. of Lands & Forests under Sec. 39(d) of the Mining Act shown thus: [Symbol]

This Township has been Anticiliated Dec 29, 1953.

SUDBURY RECEIVED OCT 30 1972 P.M. 7:83:00 123456

~~BLANKET QUARRY PERMIT #6307 COVERING PART OF JANES TOWNSHIP~~
~~BLANKET QUARRY PERMIT #7151 COVERING PART OF JANES TWP~~

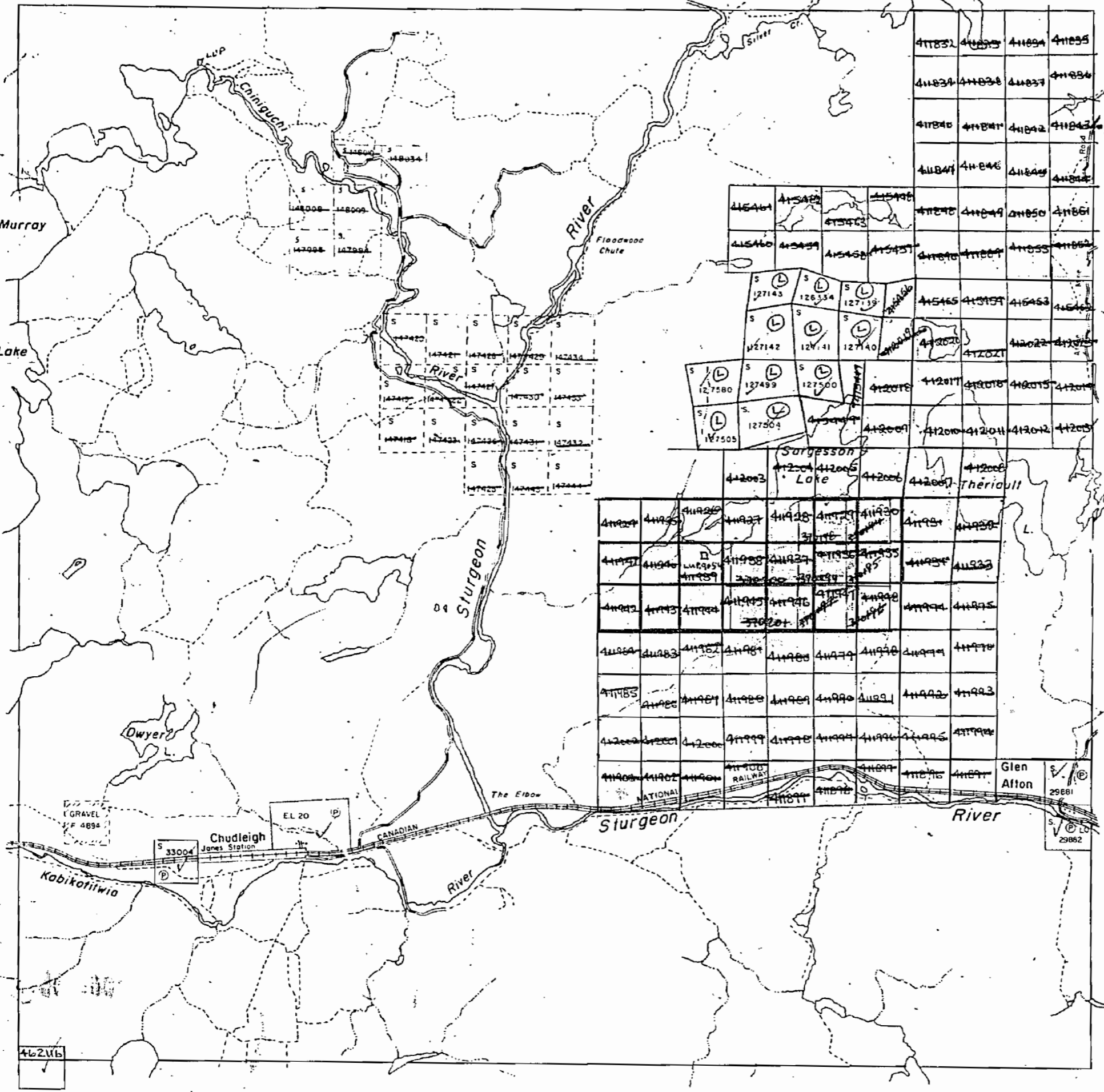
JANES PLAN NO. M.955

ONTARIO DEPARTMENT OF MINES AND NORTHERN AFFAIRS

Davis Twp. (M-748)

Dana Twp. (M-747)

Henry Twp. (M-929)



955

JANES

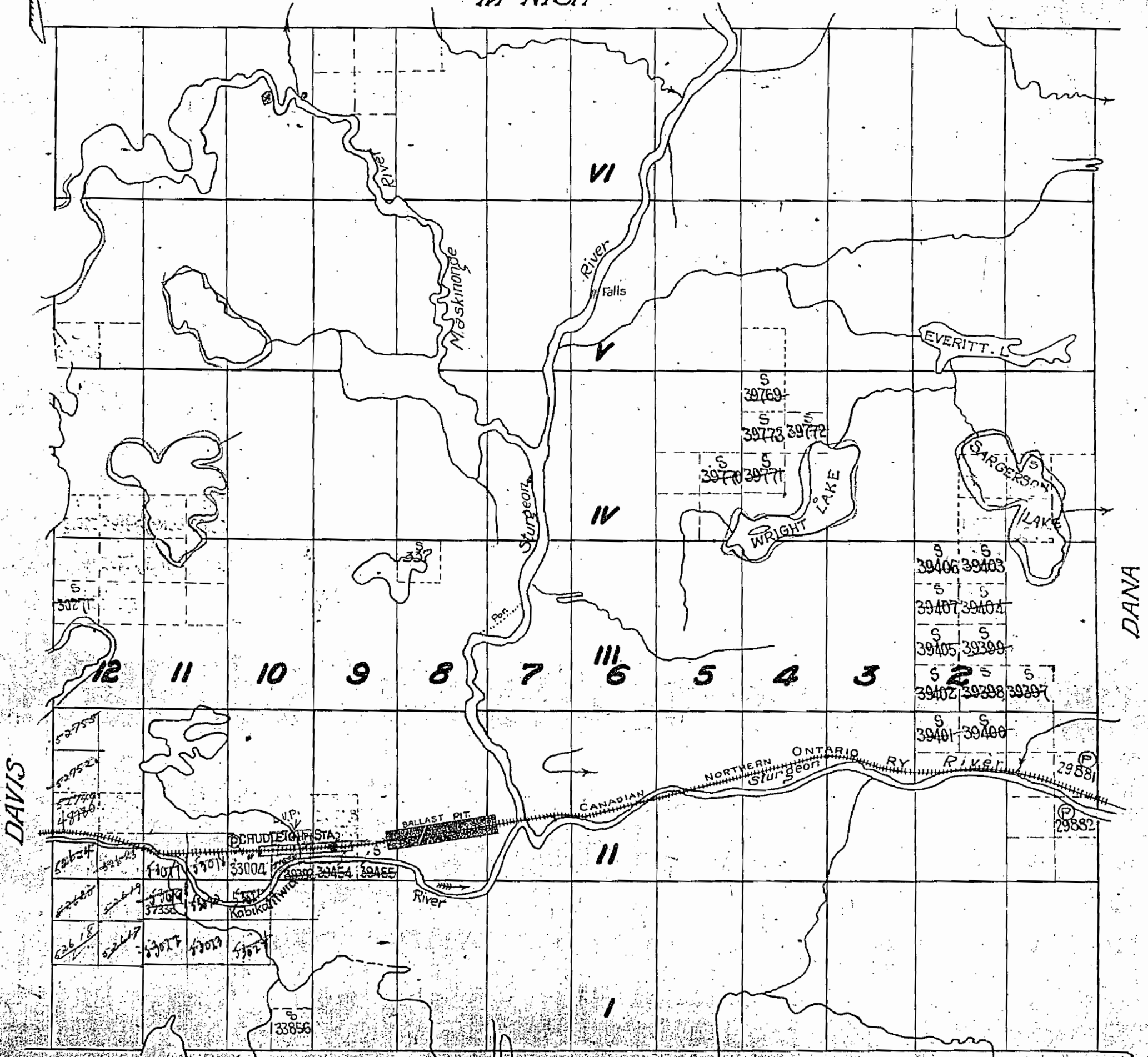
SUDBURY DISTRICT

Scale 40 chains to inch

200 1 Res.

North Ast.

M^s NISH



DAVIS

DANA

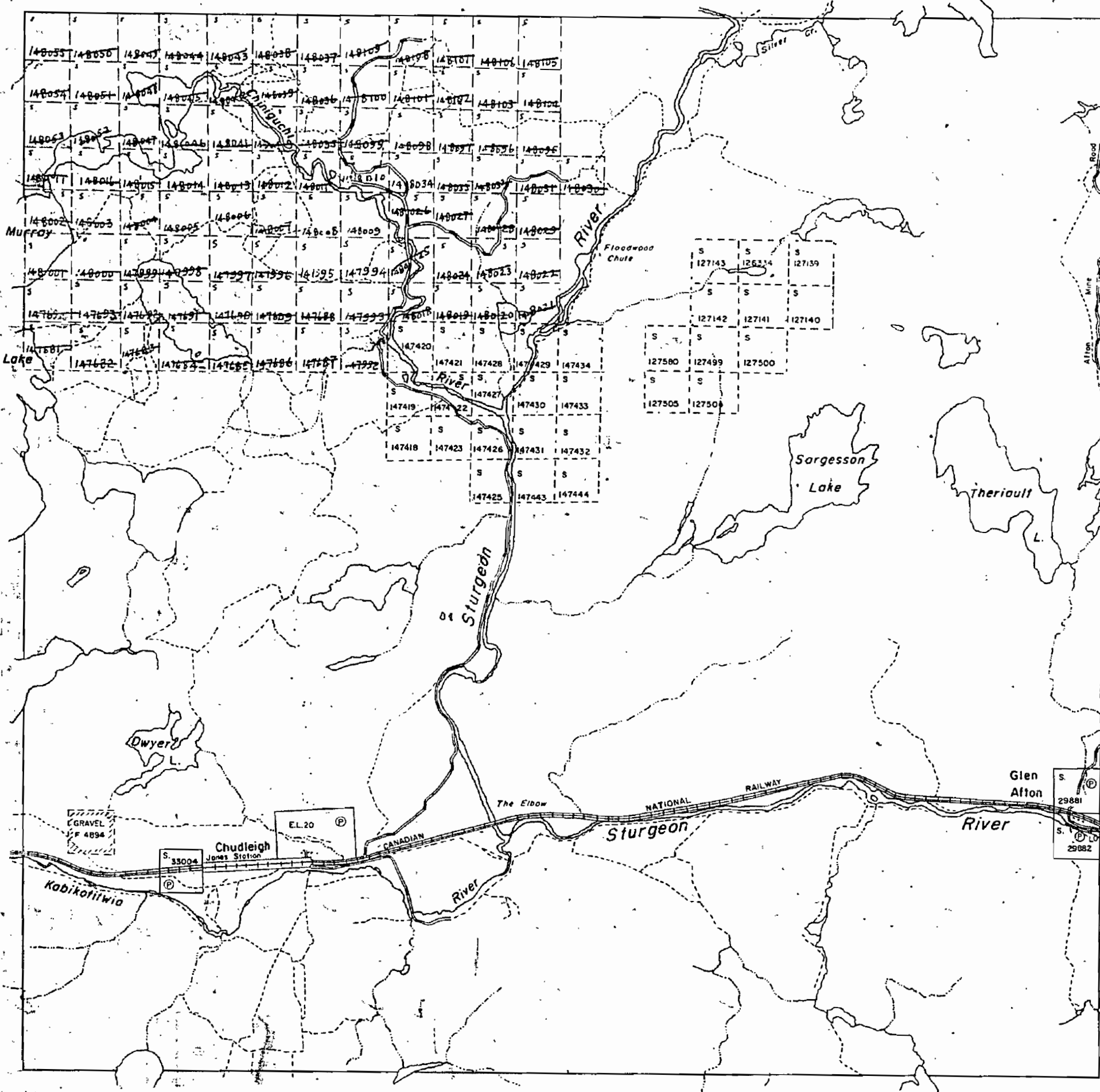
HENRY

M955

W. L. ...

955

McNish Twp. (M-1020)



Davis Twp. (M-748)

Dana Twp. (M-747)

Henry Twp. (M-929)

THE TOWNSHIP OF

JANES

DISTRICT OF SUDBURY

SUDBURY MINING DIVISION

SCALE: 1-INCH = 40 CHAINS

LEGEND

PATENTED LAND	Ⓟ
CROWN LAND SALE	C.S.
LEASES	Ⓛ
LOCATED LAND	L.C.
LICENSE OF OCCUPATION	L.O.
MINING RIGHTS ONLY	M.R.O.
SURFACE RIGHTS ONLY	S.R.O.
ROADS	—
IMPROVED ROADS	—
KING'S HIGHWAYS	—
RAILWAYS	—
POWER LINES	—
MARSH OR MUSKEG	—
MINES	—
CANCELLED	—

NOTES

400' Surface Rights Reservation
around all Lakes and Rivers.

Surface Rights Only, reserved to the
Dept. of Lands & Forests under
Sec. 39 (d) of the Mining Act shown
thus: EL. 20

This Township has been Annulled
Dec. 29, 1953.

PLAN NO. M.955

ONTARIO DEPARTMENT OF MINES AND NORTHERN AFFAIRS

McNish Twp. (M-1020)

THE TOWNSHIP OF JANES

JANES

DISTRICT OF SUDBURY

SUDBURY MINING DIVISION

SCALE: 1-INCH = 40 CHAINS

LEGEND

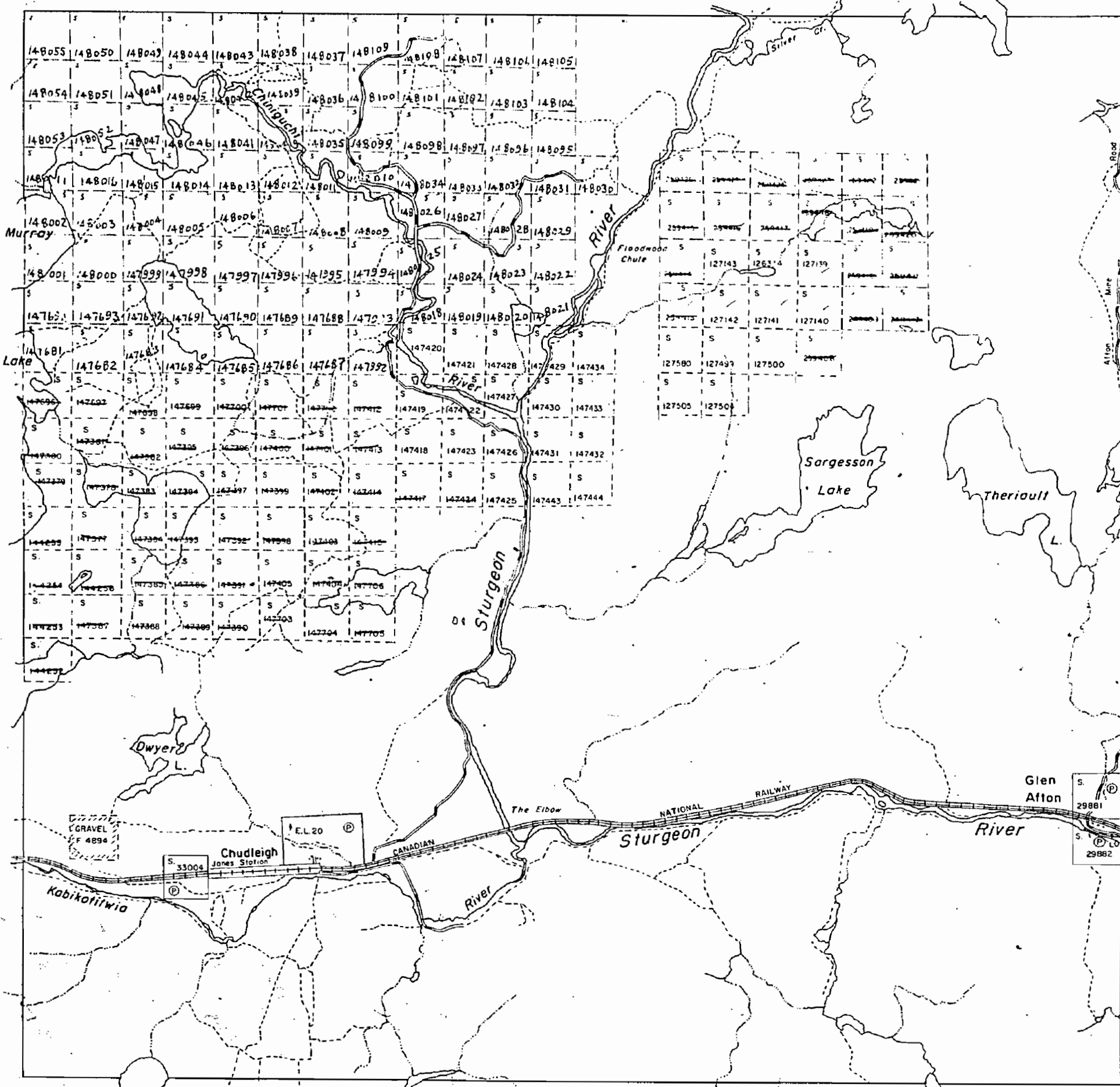
- PATENTED LAND Ⓟ
- CROWN LAND SALE C.S.
- LEASES Ⓛ
- LOCATED LAND Loc.
- LICENSE OF OCCUPATION L.O.
- MINING RIGHTS ONLY M.R.O.
- SURFACE RIGHTS ONLY S.R.O.
- ROADS —
- IMPROVED ROADS —
- KING'S HIGHWAYS —
- RAILWAYS —
- POWER LINES —
- MARSH OR MUSKEG —
- MINES Ⓜ
- CANCELLED C.

NOTES

400' Surface Rights Reservation around all Lakes and Rivers.
 Surface Rights Only reserved to the Dept. of Lands & Forests under Sec. 39(d) of the Mining Act shown thus:
 This Township has been Annulled, Dec. 29, 1953.

Davis Twp. (M-748)

Dana Twp. (M-747)



Henry Twp. (M-929)

PLAN NO. M.955

ONTARIO DEPARTMENT OF MINES AND NORTHERN AFFAIRS

McNish Twp.

THE TOWNSHIP OF

JANES

DISTRICT OF SUDBURY

SUDBURY MINING DIVISION

SCALE: 1-INCH=40 CHAINS

LEGEND

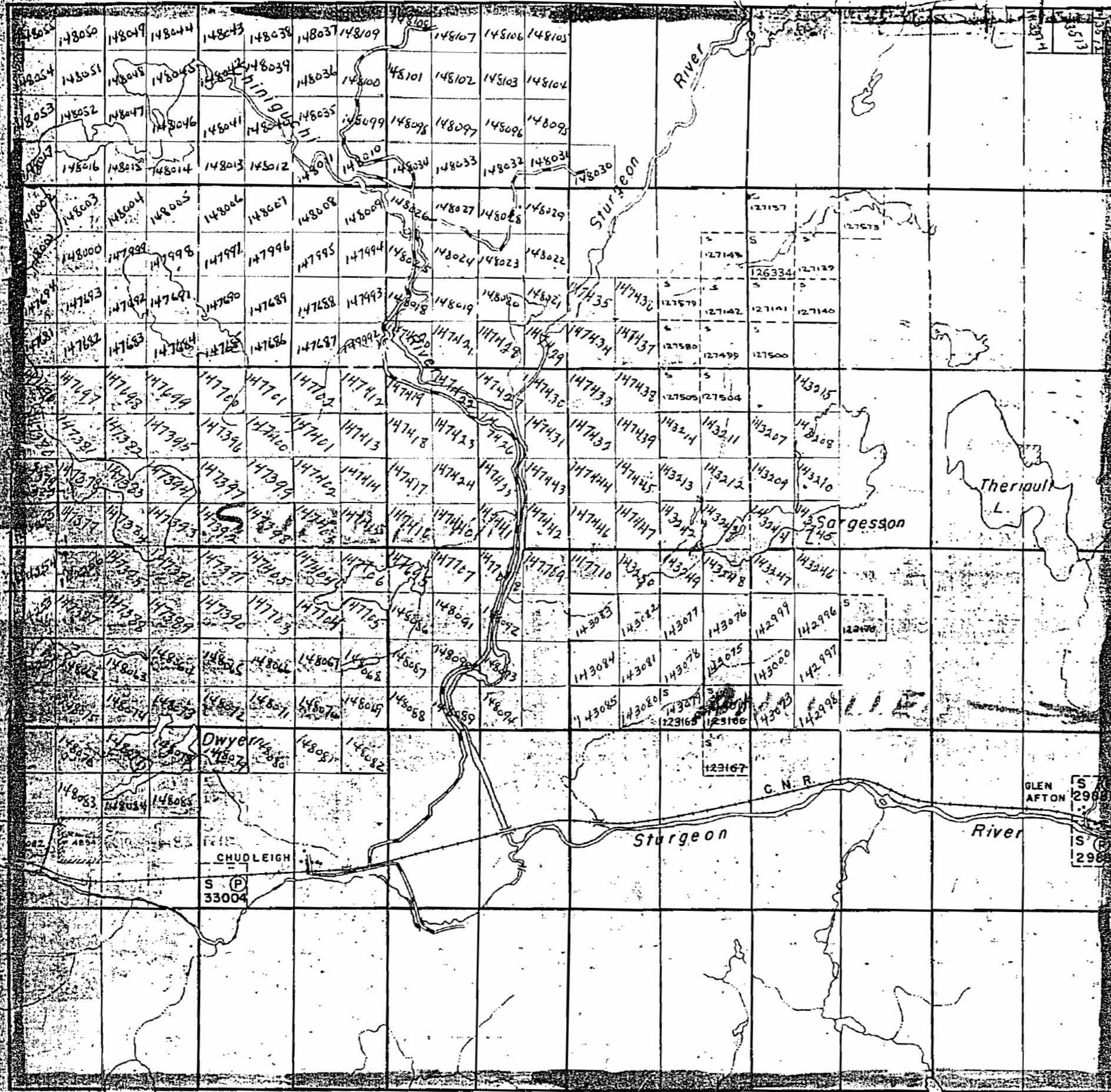
- PATENTED LAND (P)
- CROWN LAND, SALE (C.S.)
- LEASES (L)
- LOCATED LAND (Loc.)
- LICENSE OF OCCUPATION (L.O.)
- MINING RIGHTS ONLY (M.R.O.)
- SURFACE RIGHTS ONLY (S.R.O.)
- ROADS
- IMPROVED ROADS
- KING'S HIGHWAYS
- RAILWAYS
- POWER LINES
- MARSH OR MUSKEG
- MINES

NOTES

Mining Claims Accepted Under The Provision Of Section 53 Of The Mining Act.

400' Surface Rights Reservation around all Lakes and Rivers.

Surface Rights Only reserved to the Dept. of Lands & Forests under Sec. 39 (d) Mining Act shown thus: ---



VI

V

IV

III

II

Dana Twp.

12 11 10 9 8 7 6 5 4 3 2 1

Henry Twp.

PLAN NO.-M-955

DEPARTMENT - ONTARIO

McNish Twp.

200' Res. *not file*

THE TOWNSHIP OF








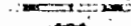


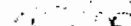
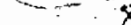
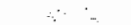

JANES

DISTRICT OF SUDBURY

SUDBURY MINING DIVISION

SCALE: 1-INCH=40 CHAINS

LEGEND

- PATENTED LAND 
- CROWN LAND SALE 
- LEASES 
- LOCATED LAND 
- LICENSE OF OCCUPATION 
- MINING RIGHTS ONLY 
- SURFACE RIGHTS ONLY 
- ROADS 
- IMPROVED ROADS 
- KING'S HIGHWAYS 
- RAILWAYS 
- POWER LINES 
- MARSH OR MUSKEG 
- MINES 

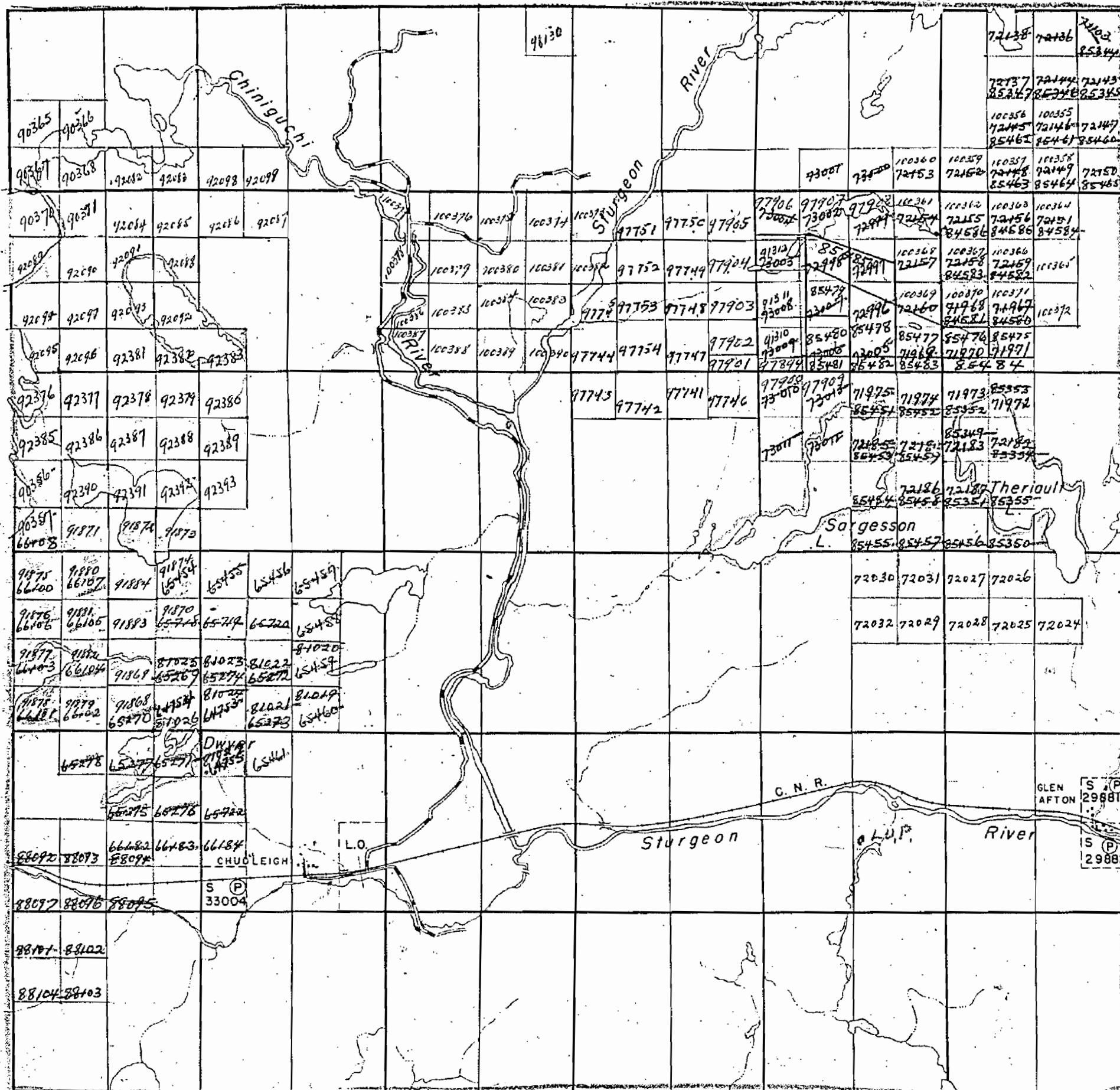
NOTES

Subj. To Section 59
59
 POSTS GOVERN

M955

PLAN NO.-S.272

DEPARTMENT OF MINES
 —ONTARIO—



Davis Twp.

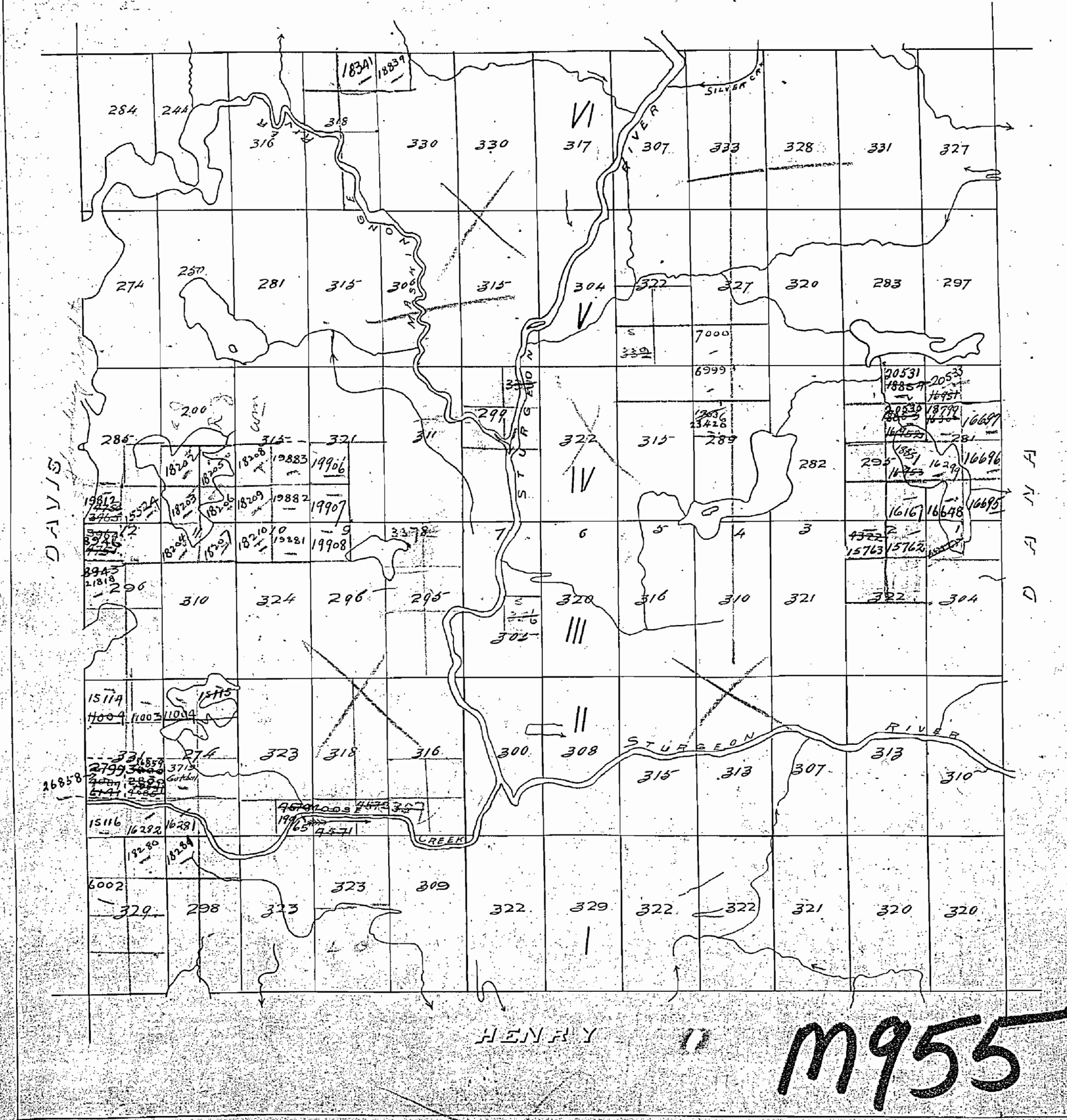
Dana Twp.

Henry Twp.

JAK

JANES

SCALE - 40 CHAINS - ONE INCH



HENRY

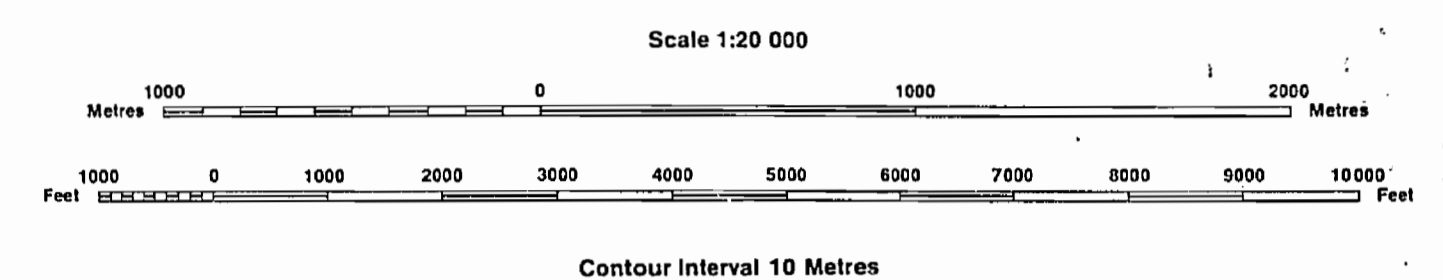
M955

10085-C
TWP
25N
10085-C

10085-C
TWP
25N
10085-C

INDEX TO LAND DISPOSITION

PLAN G-2907 TOWNSHIP JANES
M.N.R. ADMINISTRATIVE DISTRICT NORTH BAY MINING DIVISION SUDBURY LAND TITLES/REGISTRY DIVISION SUDBURY



SYMBOLS

- Boundary: Township, Meridian, Baseline, Road allowance, shoreline, Lot/Concession, Parcel, Right-of-way, Reservation, Cliff, Pit, Pile, Contour, Interpolated, Approximate, Depression, Control point, Flooded land, Mine head frame, Pipeline, Railway, Road, Shoreline, Transmission line, Wooded area.

AREAS WITHDRAWN FROM DISPOSITION

Table with columns: Description, Order No., Date, Disposition, File. Includes entries for MRO, SRO, and M+S.

DATE OF ISSUE

SEP 25 1995
SUDBURY
MINING RECORDERS

NOTES

Subdivision of this Township into Lots and Concessions was annulled 29th December, 1953.

DISPOSITION OF CROWN LANDS

- Patent: Surface & Mining Rights, Surface Rights Only, Mining Rights Only. Lease: Surface & Mining Rights, Surface Rights Only, Mining Rights Only. Licence of Occupation, Order-in-Council, Cancelled, Reservation, Sand & Gravel, LAND USE PERMIT.

Table with columns: DESCRIPTION, FILE NO., ISSUE DATE, EXPIRATION DATE.

THE INFORMATION THAT APPEARS ON THIS MAP HAS BEEN COMPILED FROM VARIOUS SOURCES AND ACCURACY IS NOT GUARANTEED...

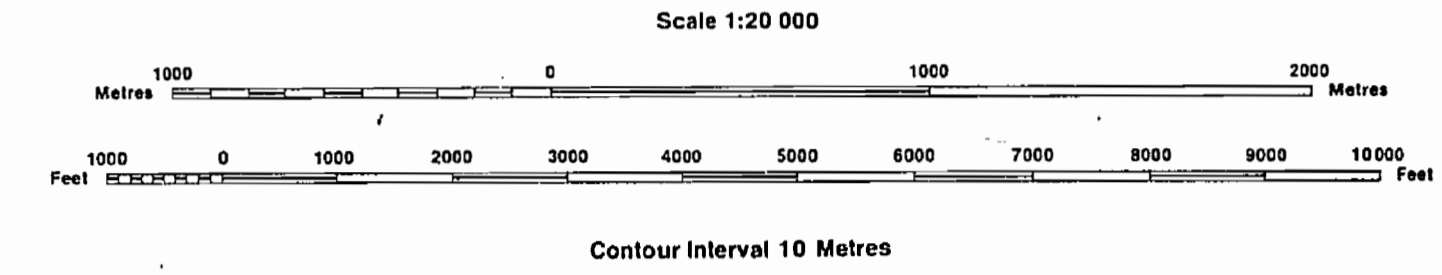
INDEX TO LAND DISPOSITION

PLAN
 G-2907
 TOWNSHIP

M.N.R. ADMINISTRATIVE DISTRICT
NORTH BAY
 MINING DIVISION
SUDBURY
 LAND TITLES/REGISTRY DIVISION
SUDBURY

JANES DATE OF ISSUE
 OCT 03 1997

PROVINCIAL RECORDING
 OFFICE - SUDBURY



AREAS WITHDRAWN FROM DISPOSITION

MRO - Mining Rights Only
 SRO - Surface Rights Only
 MFS - Mining and Surface Rights

Description	Order No.	Date	Disposition	File
SEC. 35/80	0-3-9/85	04/04/88	M & S	181850
Sec. 36/80	46-2/84	16/03/84	M & S	1400540
Sec. 43/70	W.94/77	6/12/77	SRO	188530

Part of order W 2/84 REOPENED by order
 O-M. 01/90 NER effective April 3, 1990 at 7:00 AM E.S.T.

SYMBOLS

Boundary
Township, Meridian, Baseline	—————
Road allowance; surveyed	—————
shoreline	~~~~~
Lot/Concession; surveyed	—————
unsurveyed
Parcel; surveyed	—————
unsurveyed
Right-of-way; road	—————
railway	—————
utility	—————
Reservation
Cliff, Pit, Pile
Contour
Interpolated
Approximate
Depression
Control point (horizontal)
Flooded land
Mine head frame
Pipeline (above ground)
Railway; single track
double track
abandoned
Road; highway, county, township
access
trail, bush
Shoreline (original)
Transmission line
Wooded area

NOTES

Subdivision of this Township into Lots and Concessions was
 annulled 29th December, 1953.

JUNE 1ST OPENINGS 1997 S.126334 ETAL

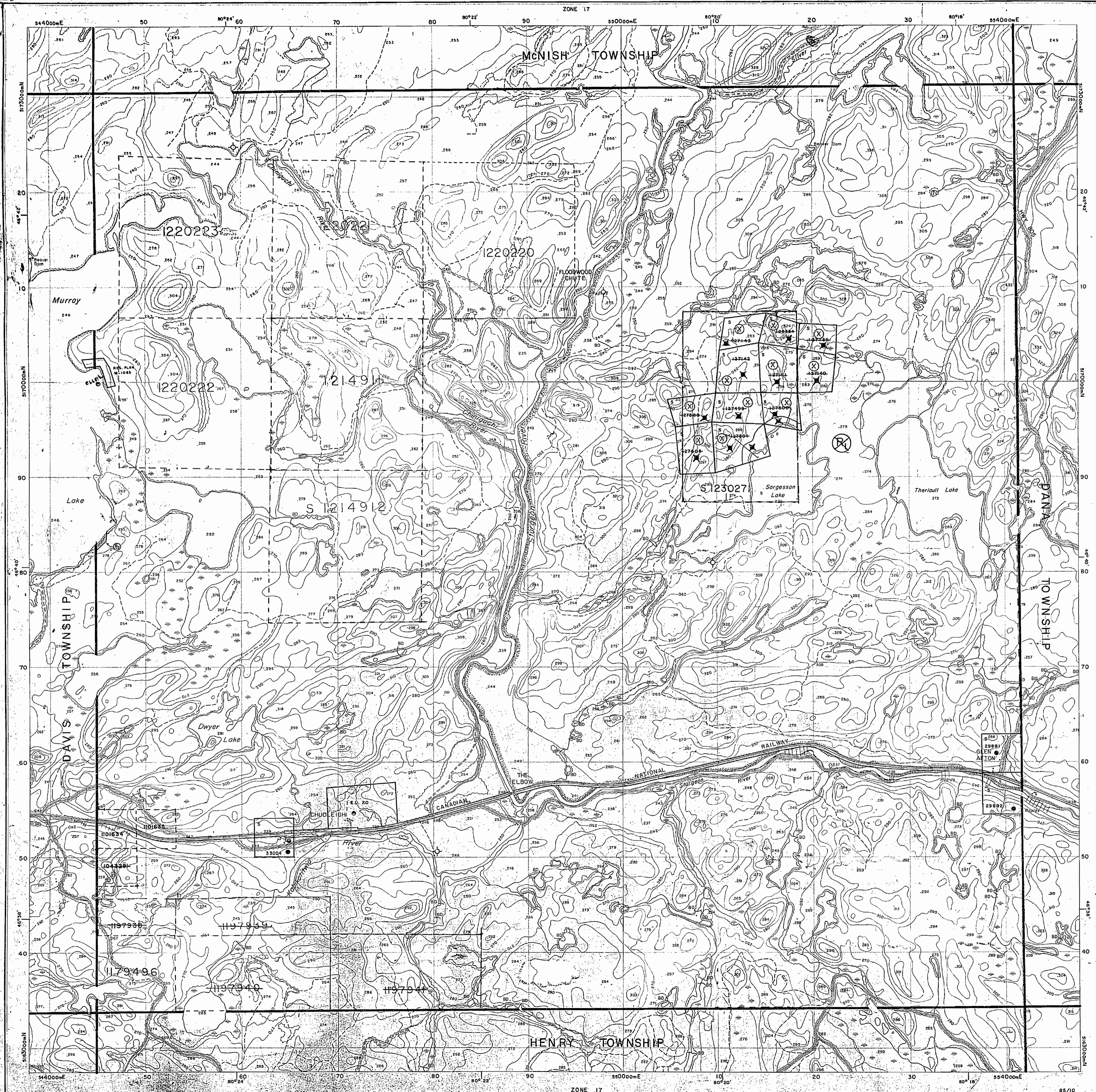
DISPOSITION OF CROWN LANDS

Patent
Surface & Mining Rights
Surface Rights Only
Mining Rights Only
Lease
Surface & Mining Rights
Surface Rights Only
Mining Rights Only
Licence of Occupation
Order-in-Council
Cancelled
Reservation
Sand & Gravel
LAND USE PERMIT

QUARRY PERMITS

DESCRIPTION	FILE NO.	ISSUE DATE	EXPIRATION DATE

THE INFORMATION THAT
 APPEARS ON THIS MAP
 HAS BEEN COMPILED
 FROM VARIOUS SOURCES,
 AND ACCURACY IS NOT
 GUARANTEED. THOSE
 WISHING TO STAKE MIN-
 ING CLAIMS SHOULD CON-
 SULT WITH THE MINING
 RECORDER, MINISTRY OF
 NORTHERN DEVELOP-
 MENT AND MINES, FOR AD-
 DITIONAL INFORMATION
 ON THE STATUS OF THE
 LANDS SHOWN HEREON.



McNish Twp.

THE TOWNSHIP OF

JANES

DISTRICT OF SUDBURY

SUDBURY MINING DIVISION

SCALE: 1-INCH=40 CHAINS

LEGEND

PATENTED LAND	Ⓟ
CROWN LAND SALE	C.S.
LEASES	Ⓞ
LOCATED LAND	Loc.
LICENSE OF OCCUPATION	L.O.
MINING RIGHTS ONLY	M.R.O.
SURFACE RIGHTS ONLY	S.R.O.
ROADS	—
IMPROVED ROADS	—
KING'S HIGHWAYS	—
RAILWAYS	—
POWER LINES	—
MARSH OR MUSKEG	—
MINES	Ⓧ

NOTES

Mining Claims Accepted Under The Provision Of Section 53 Of The Mining Act.

400' Surface Rights Reservation around all Lakes and Rivers

Surface Rights Only reserved to the Dept. of Lands & Forests under Sec 39 (d) Mining Act shown thus: ---

PLAN NO.-M-955

DEPARTMENT OF MINES —ONTARIO—

Handwritten signature

VI

V

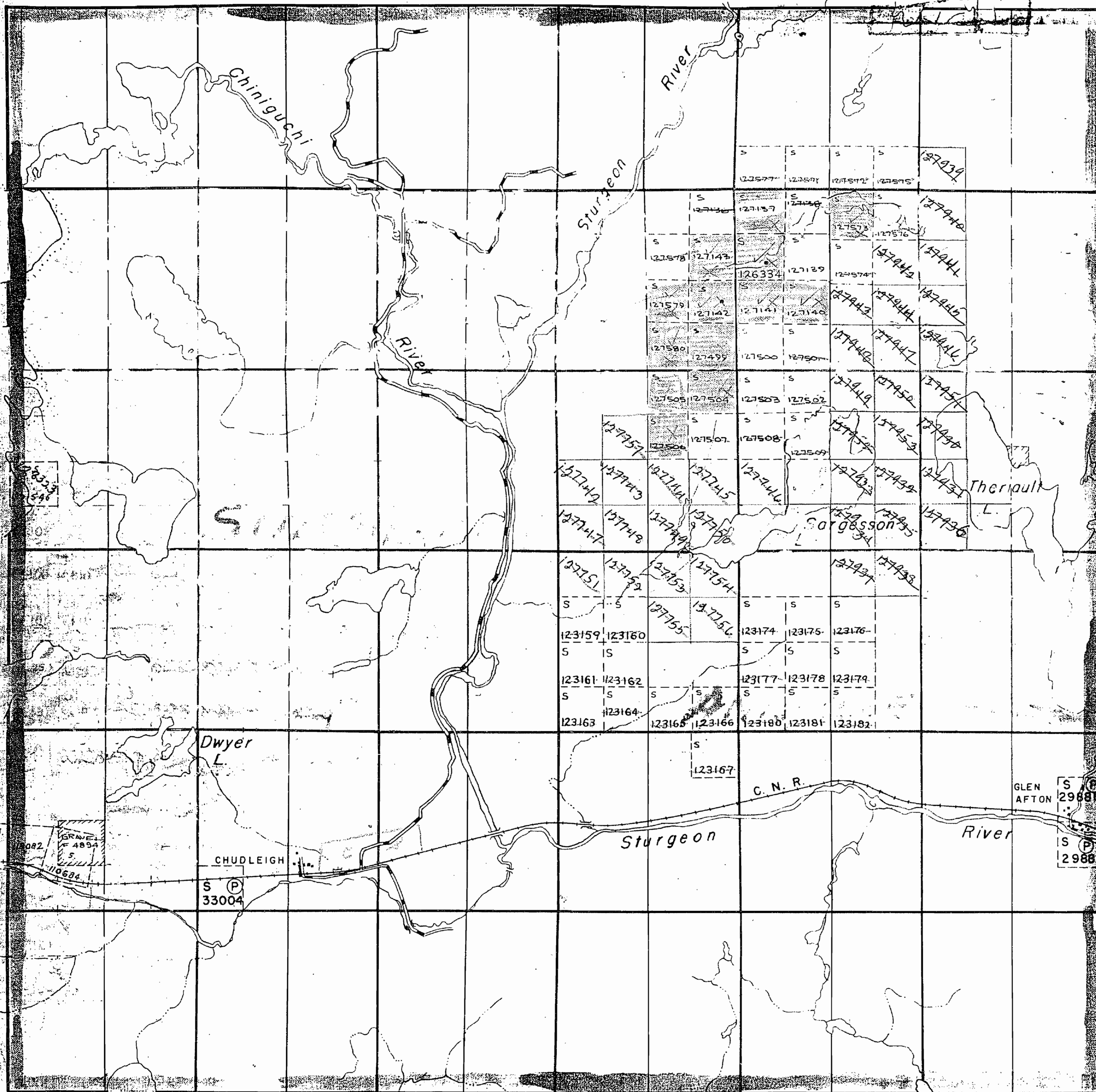
IV

III

II

I

Dana Twp.



12 11 10 9 8 7 6 5 4 3 2 1

Henry Twp.

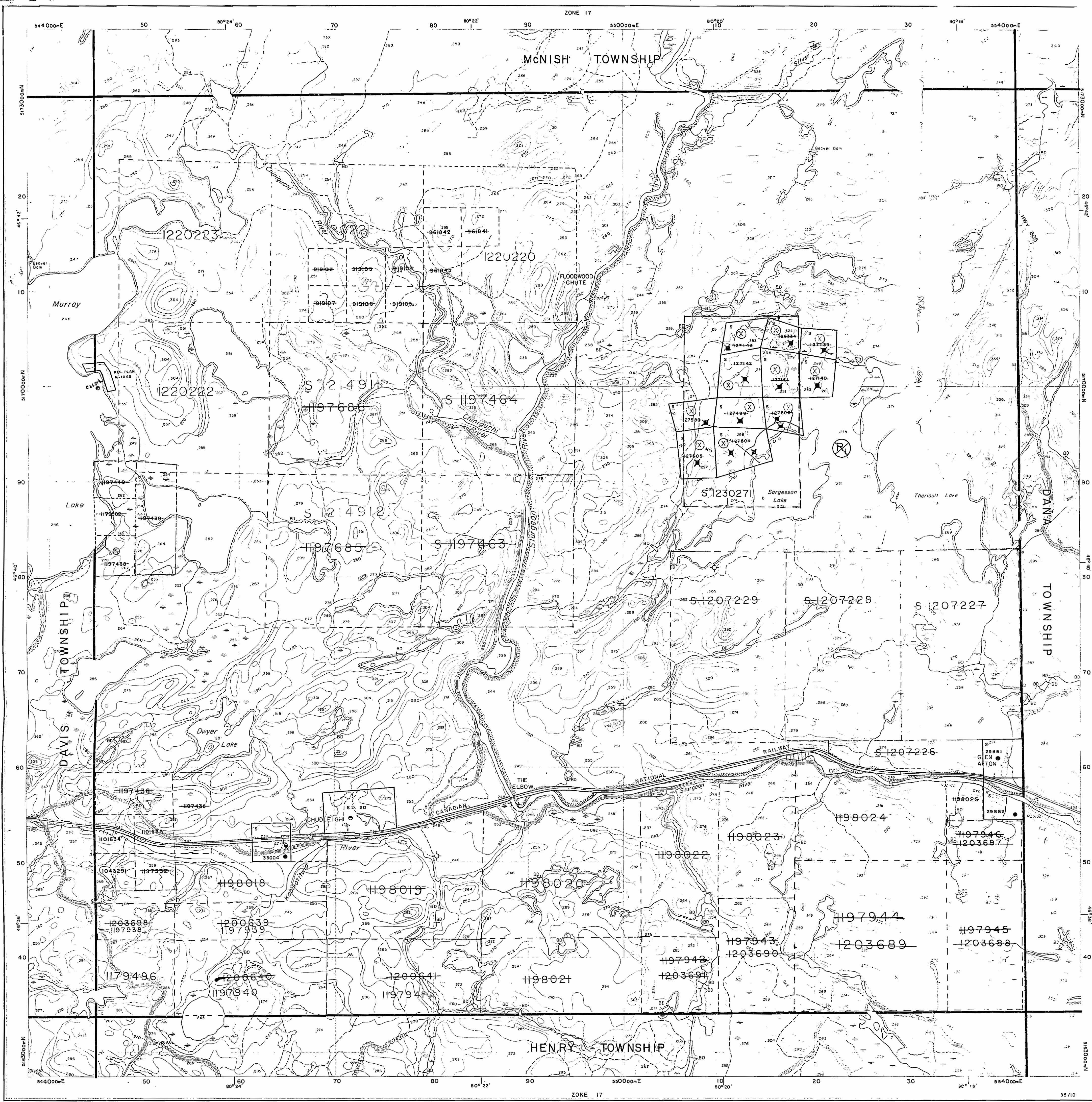
Davis Twp.

Davis Twp.

C-5A01

JANES TWP

C-5A01



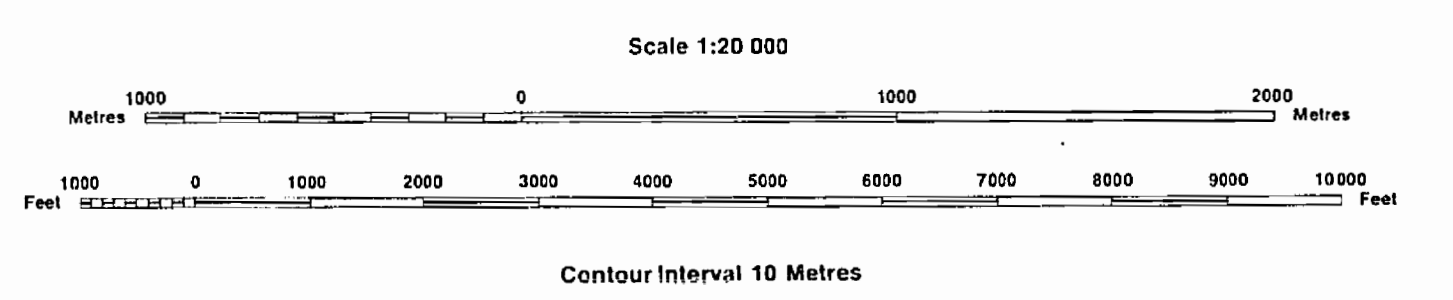
Ministry of Natural Resources
 Ministry of Northern Affairs and Mines

INDEX TO LAND DISPOSITION

PLAN
 G-2907
 TOWNSHIP
JANES

DATE OF ISSUE
 SEP 18 1987
 PROVINCIAL RECORDING
 OFFICE - SUDBURY

M.N.R. ADMINISTRATIVE DISTRICT
 NORTH BAY
 MINING DIVISION
 SUDBURY
 LAND TITLES/REGISTRY DIVISION
 SUDBURY



AREAS WITHDRAWN FROM DISPOSITION

Description	Order No.	Date	Disposition	File
SEC. 35/193	0-5-1/83	04/04/83	M & S	1825C
Sec. 36/50	W-3/84	16/3/84	M & S	1065-40
Sec. 43/70	W-9/77	6/12/77	SRC	185530

Part of order W 2/84 REPEALED by order
 O.M.L. 01/90 NER effective April 3/90 at 7:00 AM E.S.T.

SYMBOLS

- Boundary
- Township, Meridian, Baseline
- Road allowance; surveyed
- shoreline
- Lot/Concession; surveyed
- unsurveyed
- Parcel; surveyed
- unsurveyed
- Right-of-way; road
- railway
- utility
- Reservation
- Cliff, Pit, Pile
- Contour
- Interpolated
- Approximate
- Depression
- Control point (horizontal)
- Flooded land
- Mine head frame
- Pipeline (above ground)
- Railway; single track
- double track
- abandoned
- Road; highway, county, township
- access
- trail, bush
- Shoreline (original)
- Transmission line
- Wooded area

NOTES

Subdivision of this Township into Lots and Concessions was annulled 29th December, 1953.

JUNE 1ST OPENINGS 1997 S.126334 ETAL

DISPOSITION OF CROWN LANDS

- Patent
- Surface & Mining Rights
- Surface Rights Only
- Mining Rights Only
- Lease
- Surface & Mining Rights
- Surface Rights Only
- Mining Rights Only
- Licence of Occupation
- Order-in-Council
- Cancelled
- Reservation
- Sand & Gravel
- LAND USE PERMIT

QUARRY PERMITS

DESCRIPTION	FILE No.	ISSUE DATE	EXPIRATION DATE
-------------	----------	------------	-----------------

THE INFORMATION THAT APPEARS ON THIS MAP HAS BEEN COMPILED FROM VARIOUS SOURCES, AND ACCURACY IS NOT GUARANTEED. THOSE WISHING TO STAKE MINING CLAIMS SHOULD CONSULT WITH THE MINING RECORDER, MINISTRY OF NORTHERN DEVELOPMENT AND MINES, FOR ADDITIONAL INFORMATION ON THE STATUS OF THE LANDS SHOWN HEREON.

C-5A01

JANES TWP

C-5A01

McNish Twp.

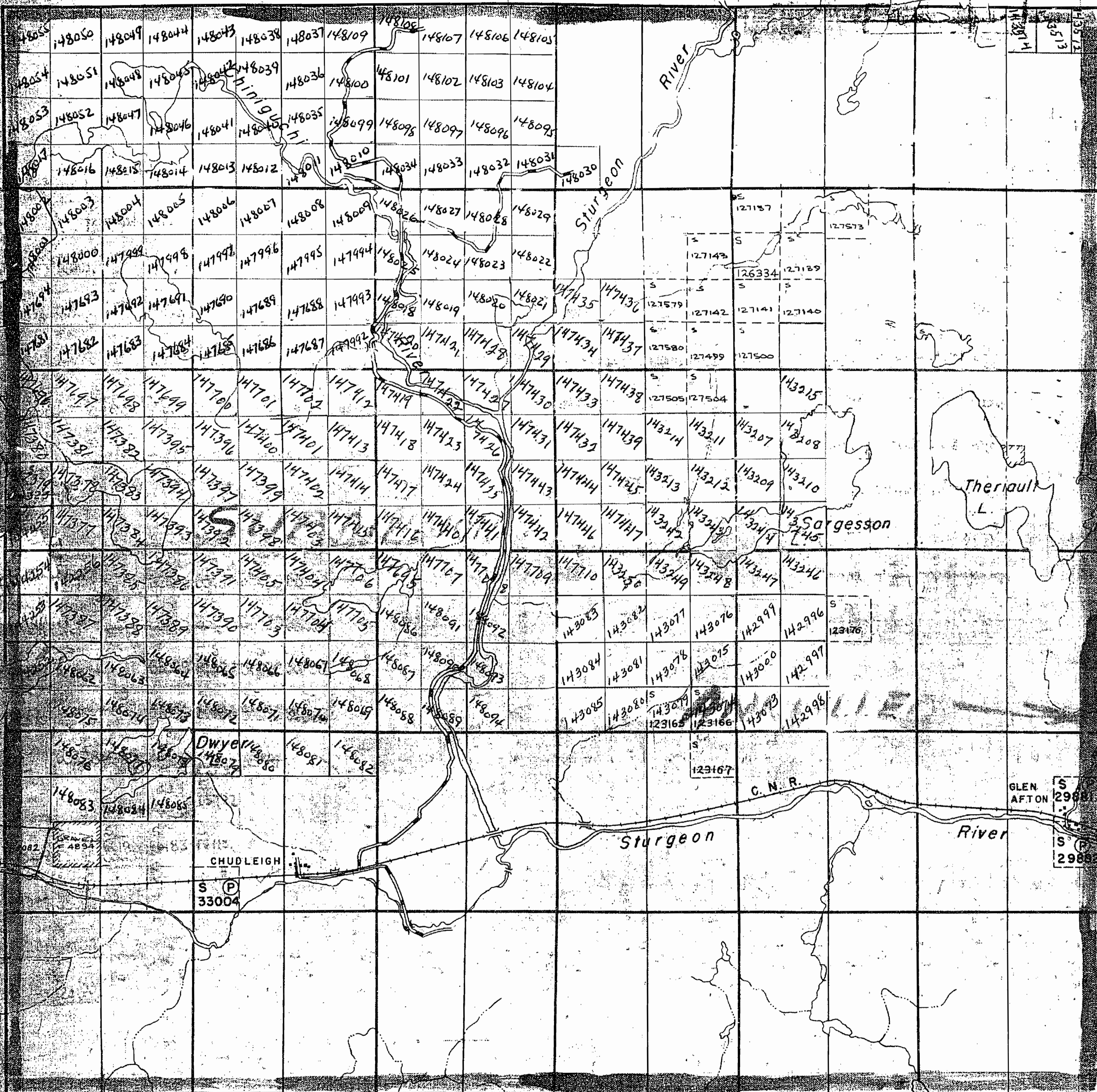
THE TOWNSHIP OF

JANES

DISTRICT OF SUDBURY

SUDBURY MINING DIVISION

SCALE: 1-INCH=40 CHAINS



VI

V

IV

III

II

I

Dana Twp.

LEGEND

PATENTED LAND	(P)
CROWN LAND SALE	C.S.
LEASES	(L)
LOCATED LAND	Loc.
LICENSE OF OCCUPATION	L.O.
MINING RIGHTS ONLY	M.R.O.
SURFACE RIGHTS ONLY	S.R.O.
ROADS	—
IMPROVED ROADS	—
KING'S HIGHWAYS	—
RAILWAYS	—
POWER LINES	—
MARSH OR MUSKEG	—
MINES	—

NOTES

Mining Claims Accepted Under The Provision Of Section 53 Of The Mining Act.

400' Surface Rights Reservation around all Lakes and Rivers.

Surface Rights Only reserved to the Dept. of Lands & Forests under Sec 39 (d) Mining Act shown thus: —

PLAN NO.-M-955

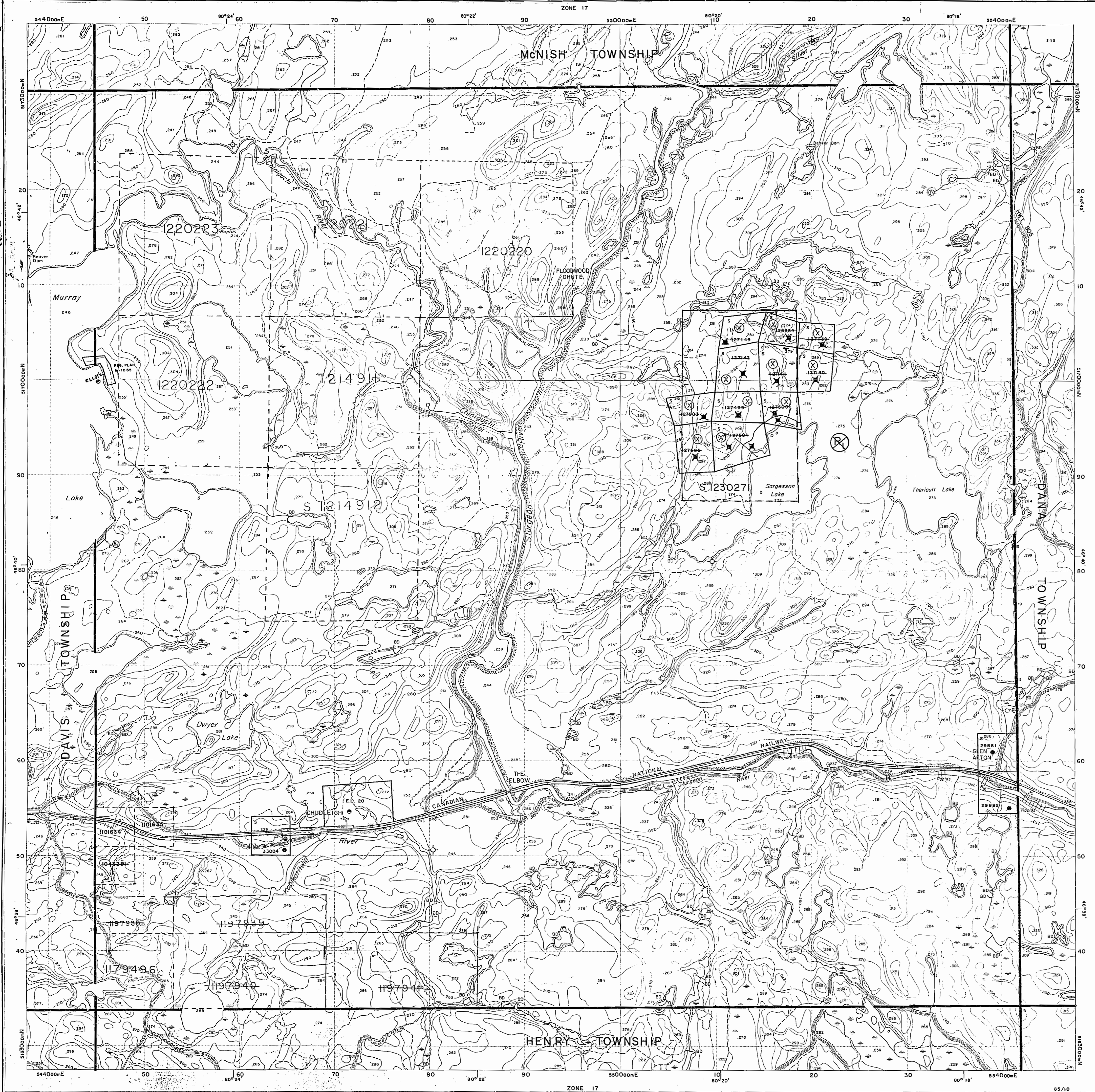
DEPARTMENT —ONTAR

Davis Twp.

Henry Twp.

12 11 10 9 8 7 6 5 4 3 2 1

C-520
TWT
JANES
TWT
T09S-C

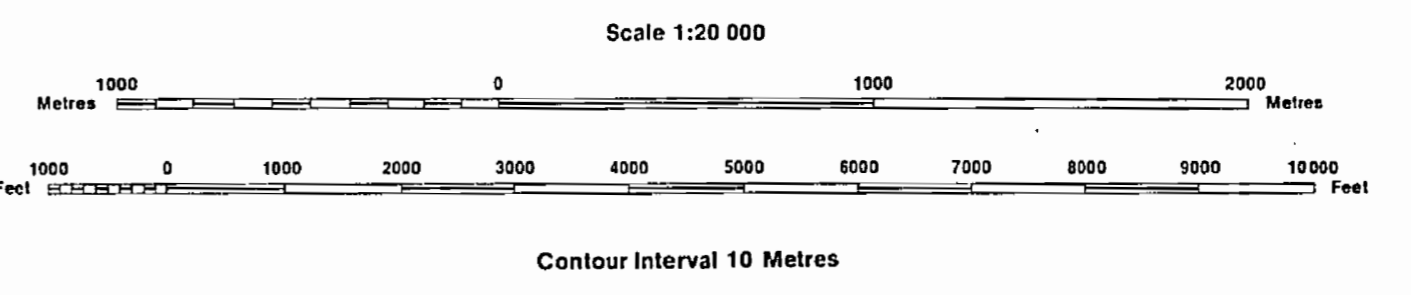


Ministry of Natural Resources
Ministry of Northern Affairs and Mines

INDEX TO LAND DISPOSITION

PLAN
G-2907
TOWNSHIP
JANES

M.N.R. ADMINISTRATIVE DISTRICT
NORTH BAY
MINING DIVISION
SUDBURY
LAND TITLES/REGISTRY DIVISION
SUDBURY



AREAS WITHDRAWN FROM DISPOSITION

Description	Order No.	Date	Disposition	File
SEC. 35/30	0-5-9/88	01/04/88	M & S	18160
Sec. 36/60	W-2/84	16/3/84	M-6-6	1886-49
Sec. 43/70	W. 94/77	6/12/77	SRO	189530

Part of order W 2184 REPEMED by order
O.M. 01/90 NER effective April 3, 1990 at 7:00 AM E.S.T.

SYMBOLS

Boundary
Township, Meridian, Baseline
Road allowance; surveyed
shoreline
Lot/Concession; surveyed
unsurveyed
Parcel; surveyed
unsurveyed
Right-of-way; road
railway
utility
Reservation
Cliff, Pit, Pile
Contour
Interpolated
Approximate
Depression
Control point (horizontal)
Flooded land
Mine head frame
Pipeline (above ground)
Railway; single track
double track
abandoned
Road; highway, county, township
access
trail, bush
Shoreline (original)
Transmission line
Wooded area

DATE OF ISSUE
OCT 30 1997
PROVINCIAL RECORDING
OFFICE - SUDBURY

NOTES
Subdivision of this Township into Lots and Concessions was
annulled 29th December, 1953.

JUNE 1ST OPENING 1997 S.126334 ETAL

DISPOSITION OF CROWN LANDS

Patent
Surface & Mining Rights
Surface Rights Only
Mining Rights Only
Lease
Surface & Mining Rights
Surface Rights Only
Mining Rights Only
Licence of Occupation
Order-in-CouncilOC
Cancelled
Reservation
Sand & Gravel
LAND USE PERMIT

QUARRY PERMITS

DESCRIPTION	FILE No.	ISSUE DATE	EXPIRATION DATE

THE INFORMATION THAT
APPEARS ON THIS MAP
HAS BEEN COMPILED
FROM VARIOUS SOURCES,
AND ACCURACY IS NOT
GUARANTEED. THOSE
WISHING TO STAKE MIN-
ING CLAIMS SHOULD CON-
SULT WITH THE MINING
RECORDER, MINISTRY OF
NORTHERN DEVELOP-
MENT AND MINES, FOR AD-
DITIONAL INFORMATION
ON THE STATUS OF THE
LANDS SHOWN HEREON.

Map base and land disposition drafting by Surveys and Mapping
Branch, Ministry of Natural Resources.

The disposition of land, location of lot fabric and parcel boundaries on
this index was compiled for administrative purposes only.

T09S-C
TWT
JANES
TWT
T09S-C

McNish Twp. (M-1020)

THE TOWNSHIP OF
OF

JANES

DISTRICT OF
SUDBURY

SUDBURY
MINING DIVISION

SCALE: 1-INCH = 40 CHAINS

LEGEND

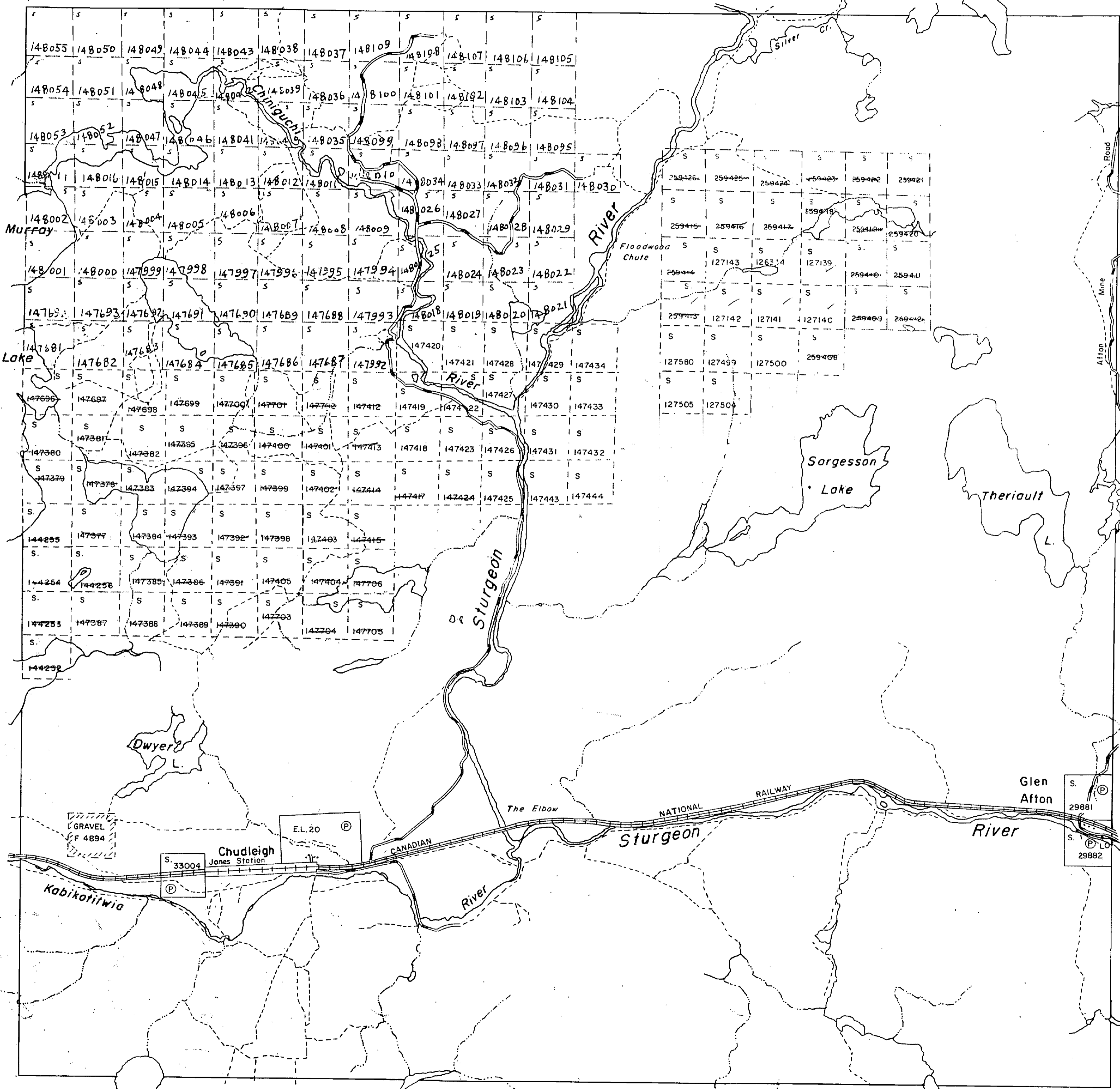
PATENTED LAND	Ⓟ
CROWN LAND SALE	C.S.
LEASES	Ⓛ
LOCATED LAND	Loc.
LICENSE OF OCCUPATION	L.O.
MINING RIGHTS ONLY	M.R.O.
SURFACE RIGHTS ONLY	S.R.O.
ROADS	—
IMPROVED ROADS	—
KING'S HIGHWAYS	—
RAILWAYS	—
POWER LINES	—
MARSH OR MUSKEG	—
MINES	Ⓧ
CANCELLED	Ⓢ

NOTES

400' Surface Rights Reservation
around all Lakes and Rivers.

Surface Rights Only reserved to the
Dept. of Lands & Forests under
Sec. 39 (d) of the Mining Act shown
thus:

This Township has been Annulled.
Dec. 29, 1953.



Davis Twp. (M-748)

Dana Twp. (M-747)

Henry Twp. (M-929)

PLAN NO. M.955

ONTARIO
DEPARTMENT OF MINES
AND NORTHERN AFFAIRS

McNish Twp. (M-1020)

THE TOWNSHIP OF
OF

JANES

DISTRICT OF
SUDBURY

SUDBURY
MINING DIVISION

SCALE: 1-INCH = 40 CHAINS

LEGEND

PATENTED LAND	Ⓟ
CROWN LAND SALE	C.S.
LEASES	Ⓛ
LOCATED LAND	Loc.
LICENSE OF OCCUPATION	L.O.
MINING RIGHTS ONLY	M.R.O.
SURFACE RIGHTS ONLY	S.R.O.
ROADS	—
IMPROVED ROADS	—
KING'S HIGHWAYS	—
RAILWAYS	—
POWER LINES	—
MARSH OR MUSKEG	—
MINES	—
CANCELLED	—

NOTES

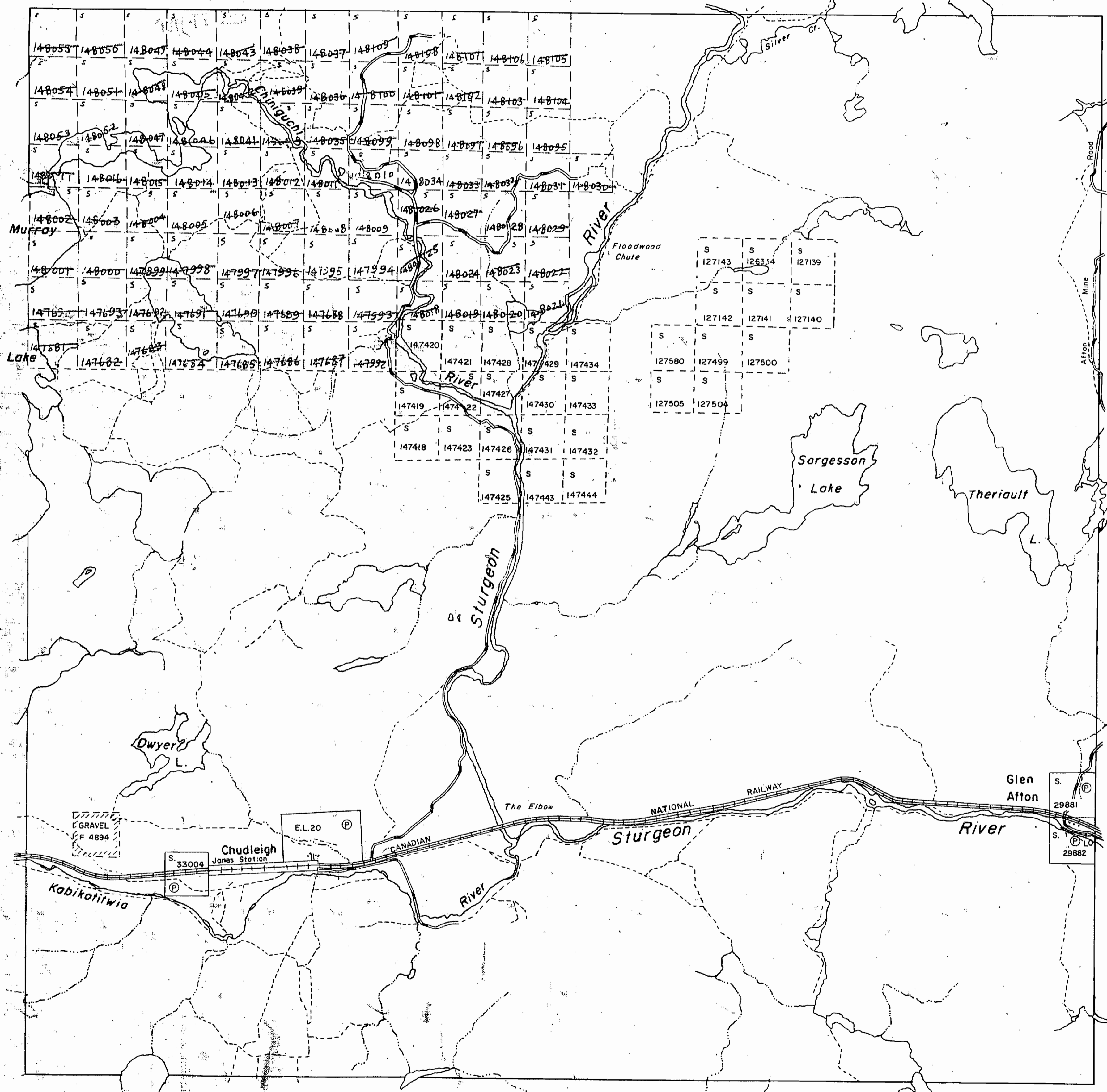
400' Surface Rights Reservation
around all Lakes and Rivers.

Surface Rights Only reserved to the
Dept. of Lands & Forests under
Sec. 39 (d) of the Mining Act shown
thus: ~~XXXX~~

This Township has been Annulled
Dec. 29, 1953.

PLAN NO. M. 955

ONTARIO
DEPARTMENT OF MINES
AND NORTHERN AFFAIRS



Davis Twp. (M-748)

Dana Twp. (M-747)

Henry Twp. (M-929)

JANES

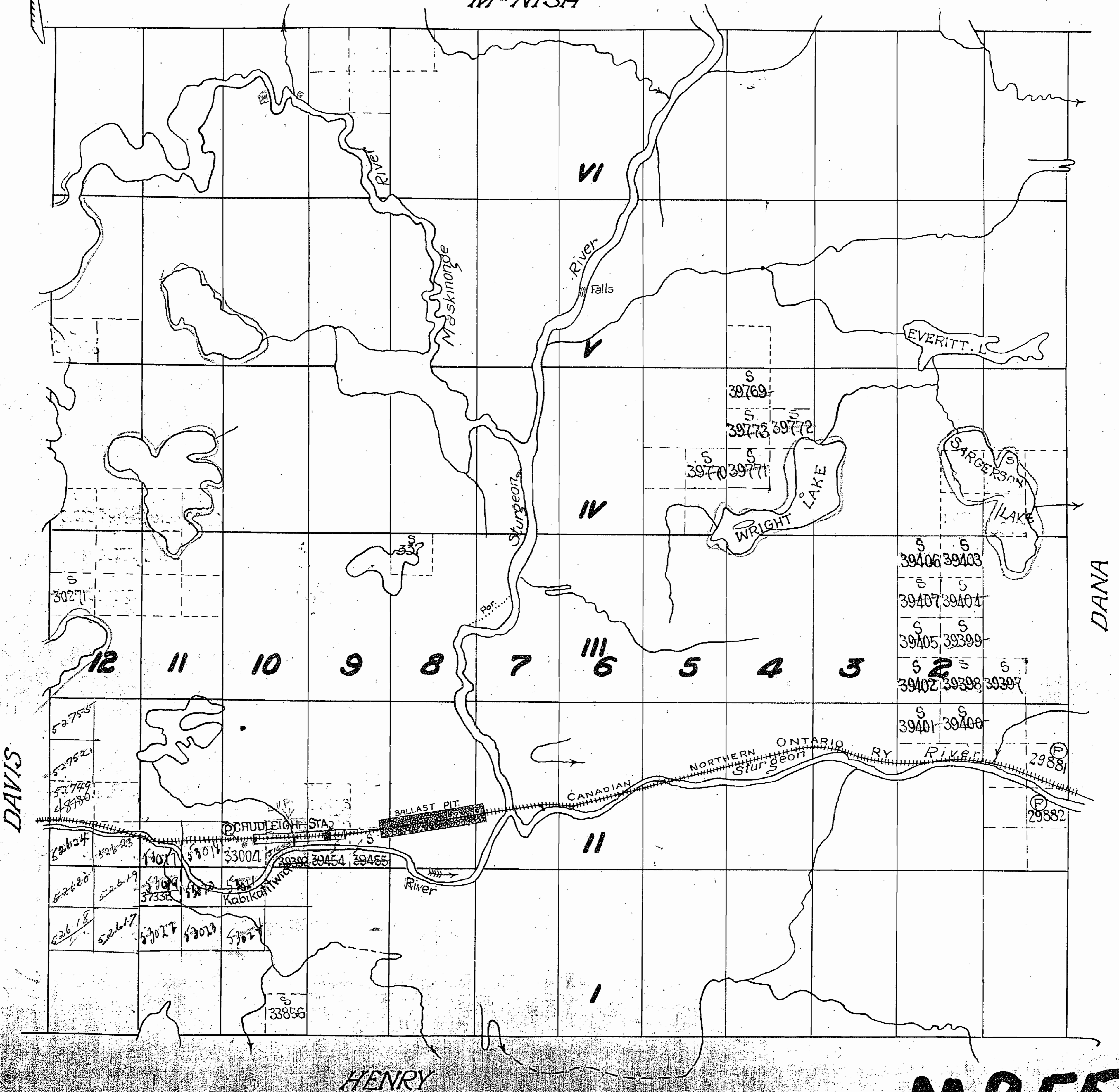
SUDBURY DISTRICT

Scale 40 chains to inch

200 1 Res.

North. Ast.

M^s NISH



M 955

McNish Twp.

200' Tes. *not file*

THE TOWNSHIP OF

JANES

DISTRICT OF SUDBURY

SUDBURY MINING DIVISION

SCALE: 1-INCH=40 CHAINS

LEGEND

PATENTED LAND	⊙
CROWN LAND SALE	C.S.
LEASES	⊖
LOCATED LAND	Loc
LICENSE OF OCCUPATION	L.O.
MINING RIGHTS ONLY	M.R.O.
SURFACE RIGHTS ONLY	S.R.O.
ROADS	—
IMPROVED ROADS	—
KING'S HIGHWAYS	—
RAILWAYS	—
POWER LINES	—
MARSH OR MUSKEG	—
MINES	—

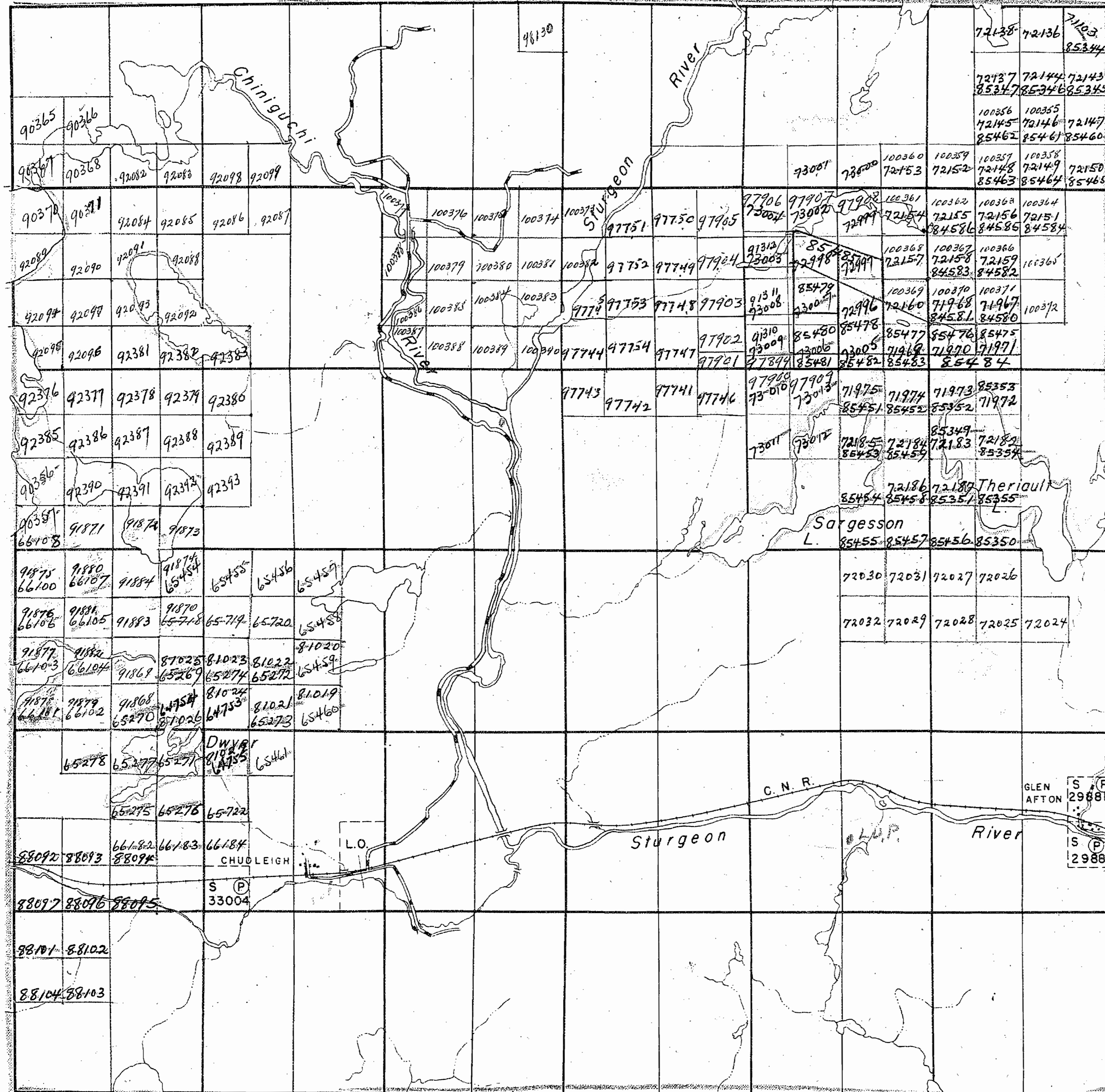
NOTES

Subj. to section 55
Posts Golden

M955

PLAN NO.-S.272.

DEPARTMENT OF MINES
—ONTARIO—



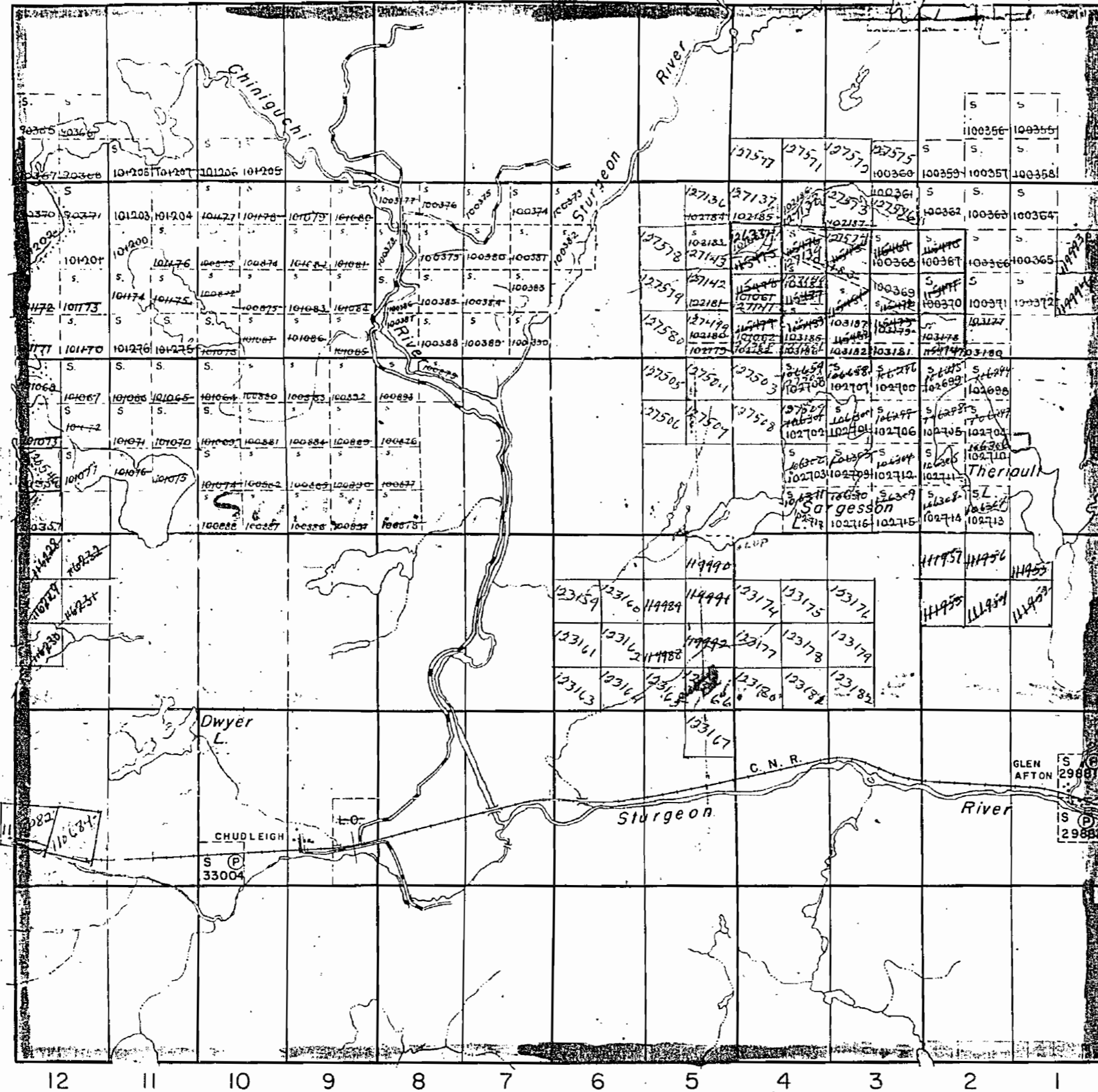
Davis Twp.

Dana Twp.

Henry Twp.

McNish Twp.

Twp file



Davis Twp.

Dana Twp.

VI

V

IV

III

II

I

Henry Twp.

THE TOWNSHIP OF

JANES

DISTRICT OF SUDBURY

SUDBURY MINING DIVISION

SCALE: 1-INCH=40 CHAINS

LEGEND


- PATENTED LAND Ⓢ
- CROWN LAND SALE C.S.
- LEASES Ⓛ
- LOCATED LAND Loc.
- LICENSE OF OCCUPATION L.O.
- MINING RIGHTS ONLY M.R.O.
- SURFACE RIGHTS ONLY S.R.O.
- ROADS —
- IMPROVED ROADS —
- KING'S HIGHWAYS —
- RAILWAYS —
- POWER LINES —
- MARSH OR MUSKEG —
- MINES —

NOTES

Mining Claims Accepted Under The Provision Of Section 53 Of The Mining Act.

400' Reserve to Dept. of Lands & Forests Shown thus —

S.R.O. on Pt. lots 143 Cor 11 by L. & P.

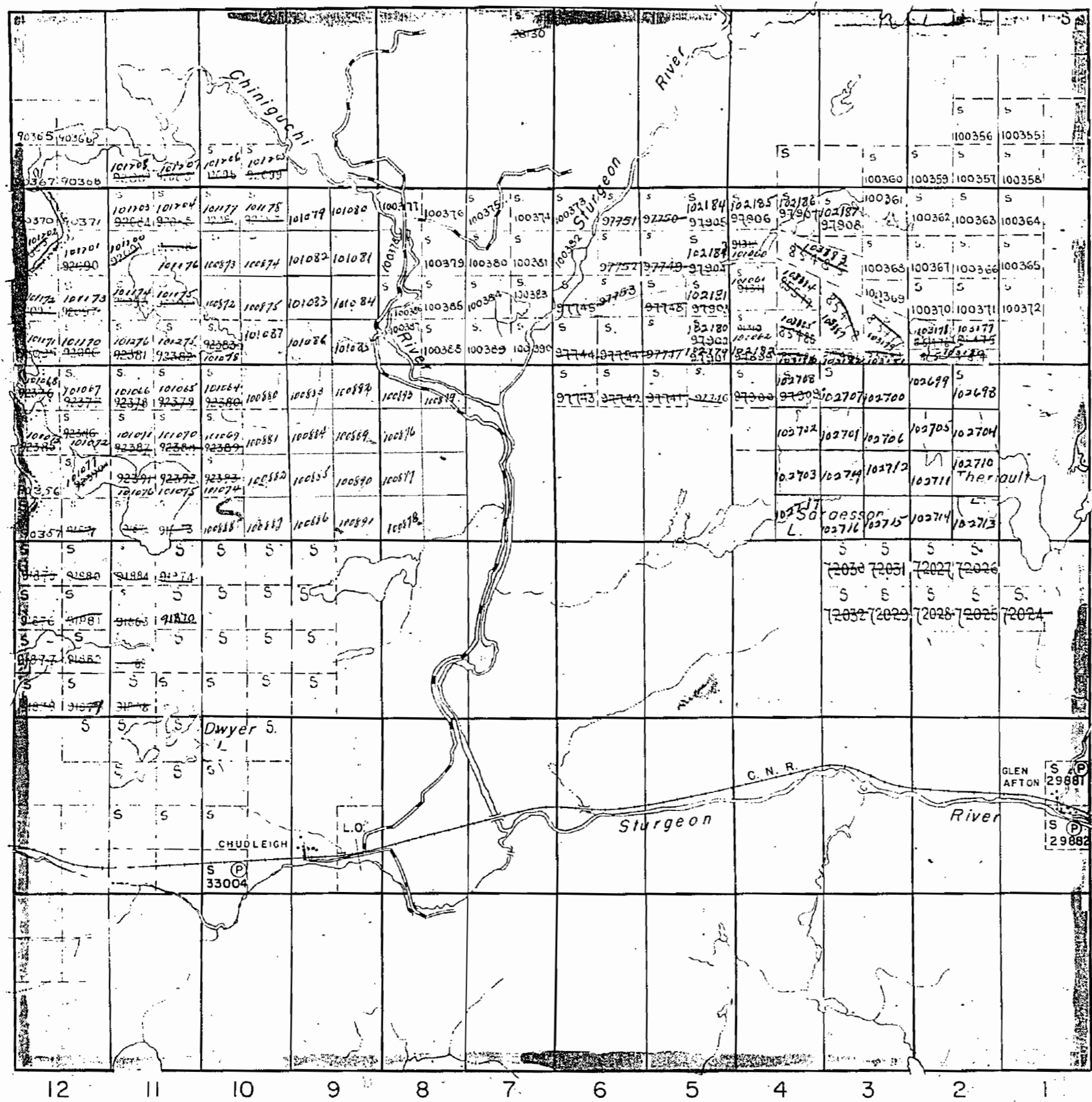


PLAN NO.- M-955

DEPARTMENT OF MINES —ONTARIO—

McNish Twp.

Twp file



Davis Twp.

Henry Twp.

Old
VI
V
IV
Dana Twp.

THE TOWNSHIP OF

JANES

DISTRICT OF SUDBURY

SUDBURY MINING DIVISION

SCALE: 1-INCH=40 CHAINS

LEGEND

PATENTED LAND	(P)
CROWN LAND SALE	C.S.
LEASES	(L)
LOCATED LAND	Loc.
LICENSE OF OCCUPATION	L.O.
MINING RIGHTS ONLY	M.R.O.
SURFACE RIGHTS ONLY	S.P.O.
ROADS	—
IMPROVED ROADS	—
KING'S HIGHWAYS	—
RAILWAYS	—
POWER LINES	—
MARSH OR MUSKEG	—
MINES	—

NOTES

Mining Claims Accepted Under The Provision Of Section 53 Of The Mining Act.

400' Reserve to Dept. of Lands & Forests shown thus —

July 25-1905 - P.O. Henry

PLAN NO.- M-955

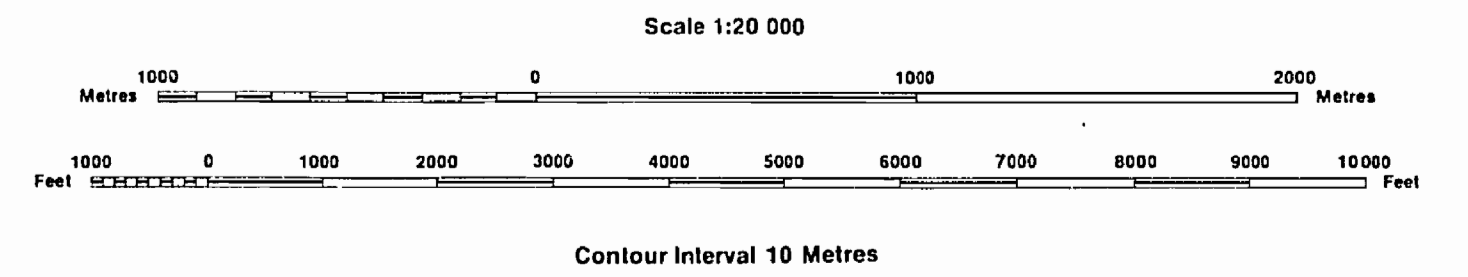
DEPARTMENT OF MINES — ONTARIO —

INDEX TO LAND DISPOSITION

PLAN
 G-2907
 TOWNSHIP

M.N.R. ADMINISTRATIVE DISTRICT
 NORTH BAY
 MINING DIVISION
 SUDBURY
 LAND TITLES/REGISTRY DIVISION
 SUDBURY

JANES



AREAS WITHDRAWN FROM DISPOSITION

Description	Order No.	Date	Disposition	File
SEC. 33/70	0-5/788	04/04/88	M & S	18850
Sec. 43/70	W. 94/77	6/12/77	SRO	18850

Part of order W 2/84 RECORDED by order O.M.L. 01/90 HER effective April 3/90 at 7:00 AM E.S.T.

SYMBOLS

- Boundary
- Township, Meridian, Baseline
- Road allowance; surveyed
- shoreline
- Lot/Concession; surveyed
- unsurveyed
- Parcel; surveyed
- unsurveyed
- Right-of-way; road
- railway
- utility
- Reservation
- Cliff, Pit, Pile
- Contour
- Interpolated
- Approximate
- Depression
- Control point (horizontal)
- Flooded land
- Mine head frame
- Pipeline (above ground)
- Railway; single track
- double track
- abandoned
- Road; highway, county, township
- access
- trail, bush
- Shoreline (original)
- Transmission line
- Wooded area

NOTES

Subdivision of this Township into Lots and Concessions was annulled 29th December, 1953.

JUNE 1ST OPENINGS 1997 S.126334 ETAL

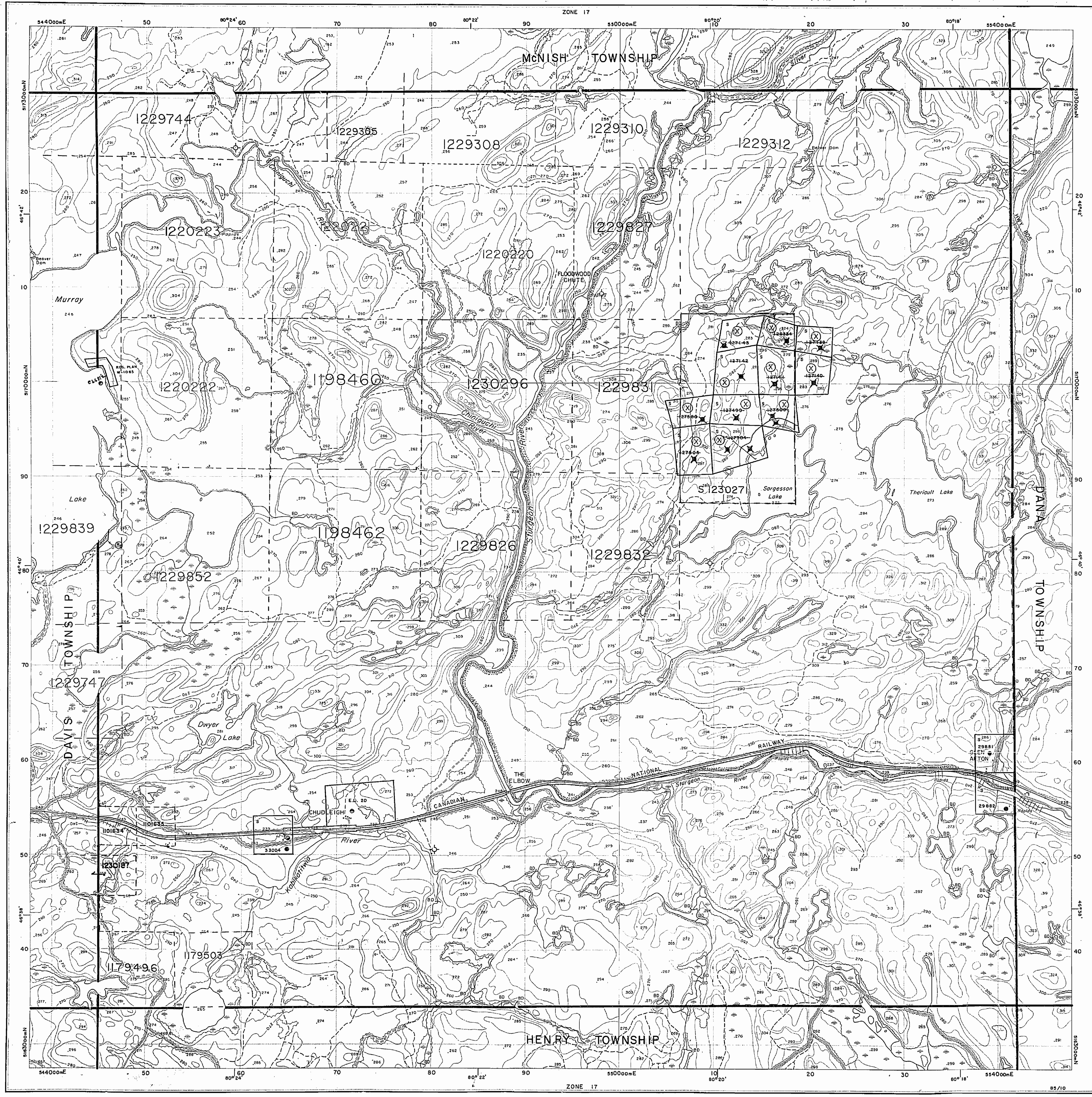
DISPOSITION OF CROWN LANDS

- Patent
- Surface & Mining Rights
- Surface Rights Only
- Mining Rights Only
- Lease
- Surface & Mining Rights
- Surface Rights Only
- Mining Rights Only
- Licence of Occupation
- Order-in-Council
- Cancelled
- Reservation
- Sand & Gravel
- LAND USE PERMIT

QUARRY PERMITS

DESCRIPTION	FILE No.	ISSUE DATE	EXPIRATION DATE
-------------	----------	------------	-----------------

THE INFORMATION THAT APPEARS ON THIS MAP HAS BEEN COMPILED FROM VARIOUS SOURCES, AND ACCURACY IS NOT GUARANTEED. THOSE WISHING TO STAKE MINING CLAIMS SHOULD CONSULT WITH THE MINING RECORDER, MINISTRY OF NORTHERN DEVELOPMENT AND MINES, FOR ADDITIONAL INFORMATION ON THE STATUS OF THE LANDS SHOWN HEREON.



1058-G

1058-G

955

JANES

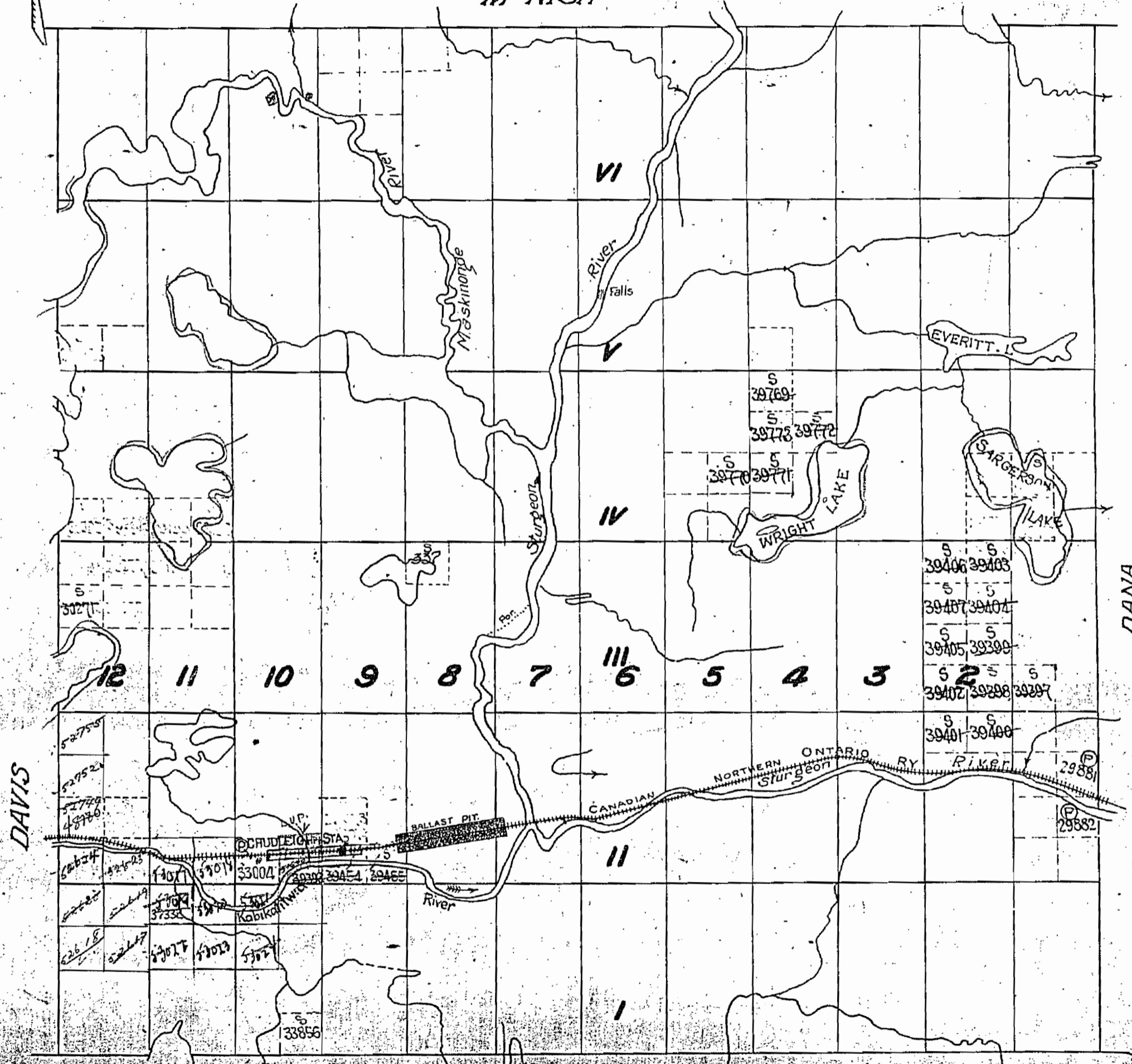
SUDBURY DISTRICT

Scale 40 chains to inch

200 1 Res.

North Ast.

M^s NISH



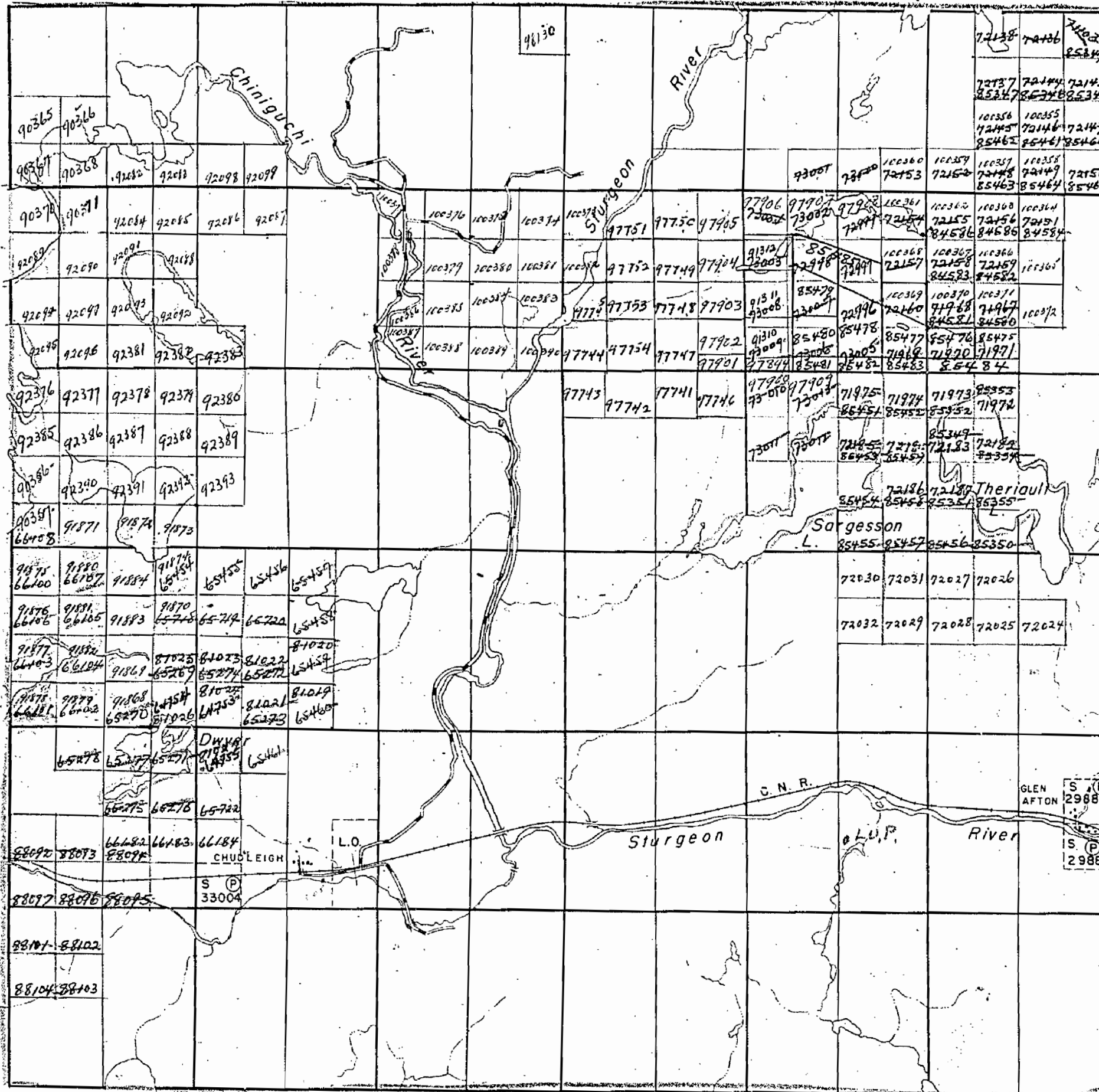
M955

McNish Twp.

200' Ties

Davis Twp.

Dana Twp.



12 11 10 9 8 7 6 5 4 3 2 1

Henry Twp.

THE TOWNSHIP OF

JANES

DISTRICT OF SUDBURY

SUDBURY MINING DIVISION

SCALE: 1-INCH=40 CHAINS

LEGEND

- PATENTED LAND
- CROWN LAND SALE
- LEASES
- LOCATED LAND
- LICENSE OF OCCUPATION
- MINING RIGHTS ONLY
- SURFACE RIGHTS ONLY
- ROADS
- IMPROVED ROADS
- KING'S HIGHWAYS
- RAILWAYS
- POWER LINES
- MARSH OR MUSKEG
- MINES

NOTES

Subj. to Section 53
POSTS GOVERN

M 955

PLAN NO.-S.272

DEPARTMENT OF MINES
—ONTARIO—

McNish Twp.

Twp file

Old
VI

V

IV

Dana Twp.

III

II

I

THE TOWNSHIP OF

JANES

DISTRICT OF SUDBURY

SUDBURY MINING DIVISION

SCALE: 1-INCH=40 CHAINS

LEGEND

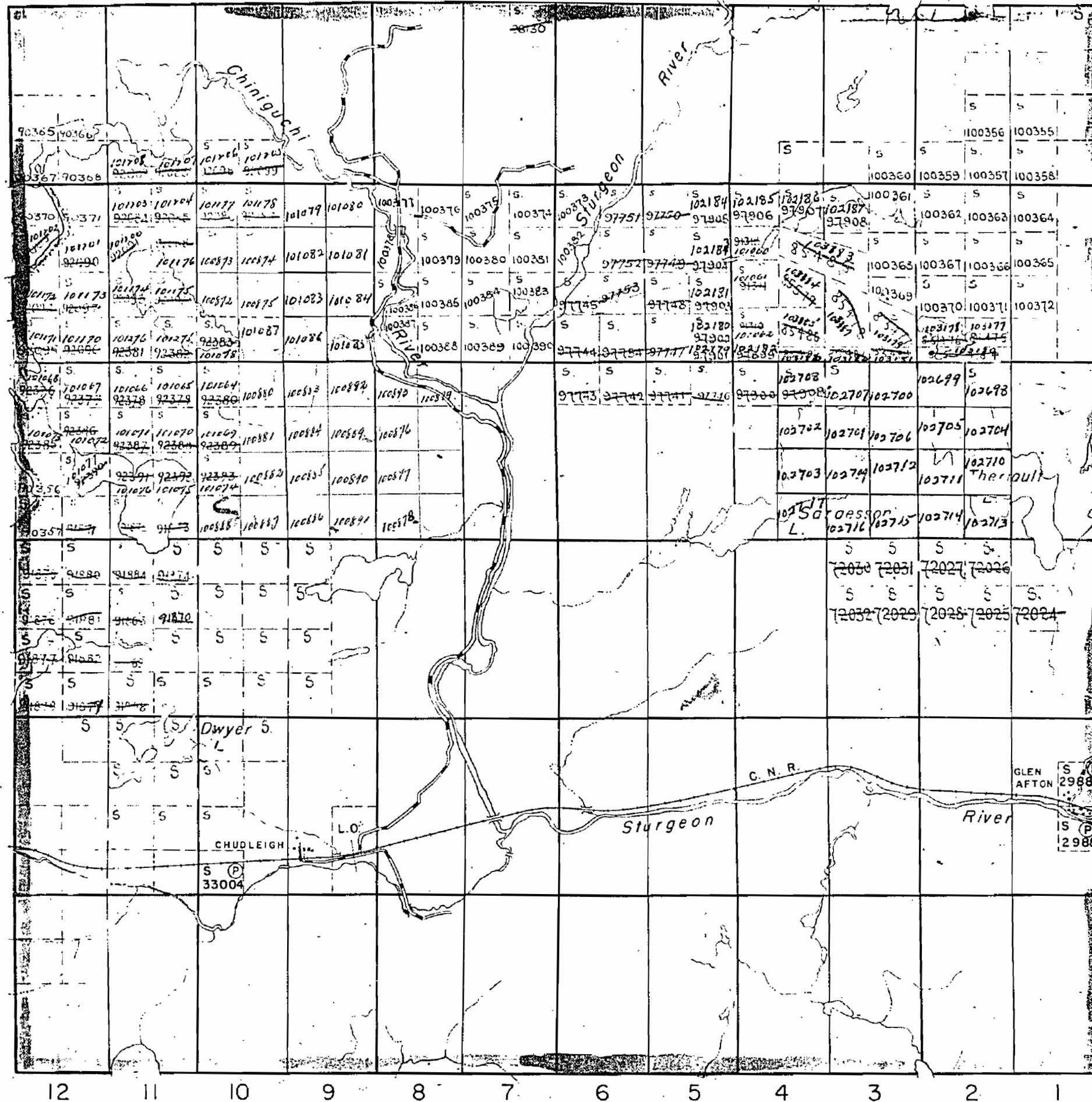
PATENTED LAND	(P)
CROWN LAND SALE	C.S.
LEASES	(L)
LOCATED LAND	Loc.
LICENSE OF OCCUPATION	L.O.
MINING RIGHTS ONLY	M.R.O.
SURFACE RIGHTS ONLY	S.R.O.
ROADS	(---)
IMPROVED ROADS	(=)
KING'S HIGHWAYS	(=)
RAILWAYS	(=)
POWER LINES	(---)
MARSH OR MUSKEG	(---)
MINES	(X)

NOTES

Mining Claims Accepted Under The Provision Of Section 53 Of The Mining Act.

400' Reserve to Dept. of Lands & Forests Shown Thus

July 25 - Pat. No.



Davis Twp.

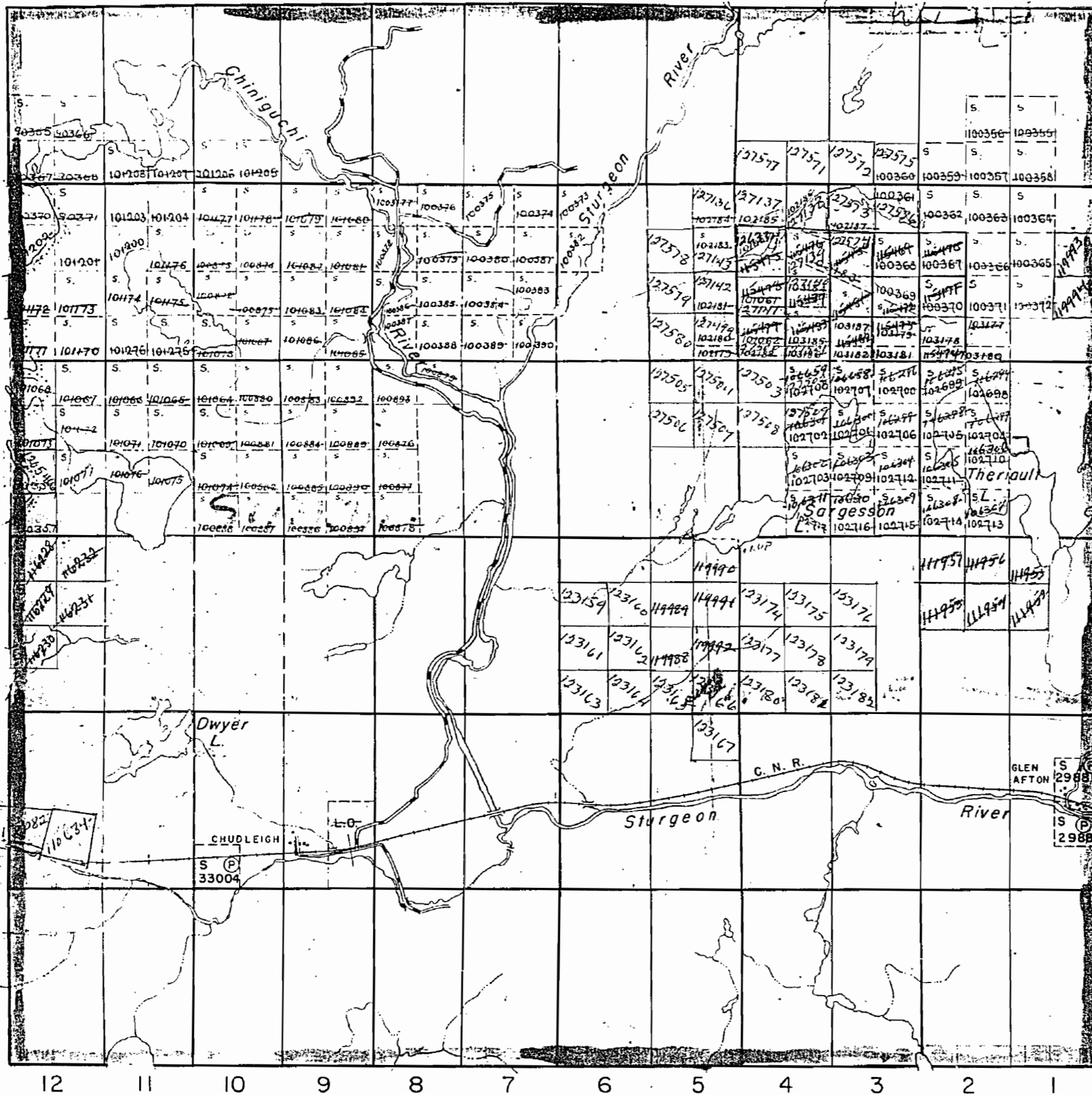
Henry Twp.

PLAN NO.- M-955

DEPARTMENT OF MINES
—ONTARIO—

McNish Twp.

map file



Davis Twp.

Dana Twp.

Henry Twp.

THE TOWNSHIP OF

JANES

DISTRICT OF SUDBURY

SUDBURY MINING DIVISION

SCALE: 1-INCH=40 CHAINS

LEGEND


PATENTED LAND	Ⓢ
CROWN LAND SALE	C.S.
LEASES	Ⓛ
LOCATED LAND	Loc.
LICENSE OF OCCUPATION	L.O.
MINING RIGHTS ONLY	M.R.O.
SURFACE RIGHTS ONLY	S.R.O.
ROADS	
IMPROVED ROADS	
KING'S HIGHWAYS	
RAILWAYS	
POWER LINES	
MARSH OR MUSKEG	
MINES	

NOTES

Mining Claims Accepted Under The Provision Of Section 53 Of The Mining Act.

400' Reserve to Dept. of Lands & Forests shown thus

S.R.O. on Pt. Lots 142 Cor. 4 by L. & F.



PLAN NO.- M-955

DEPARTMENT OF MINES - ONTARIO -

VI

V

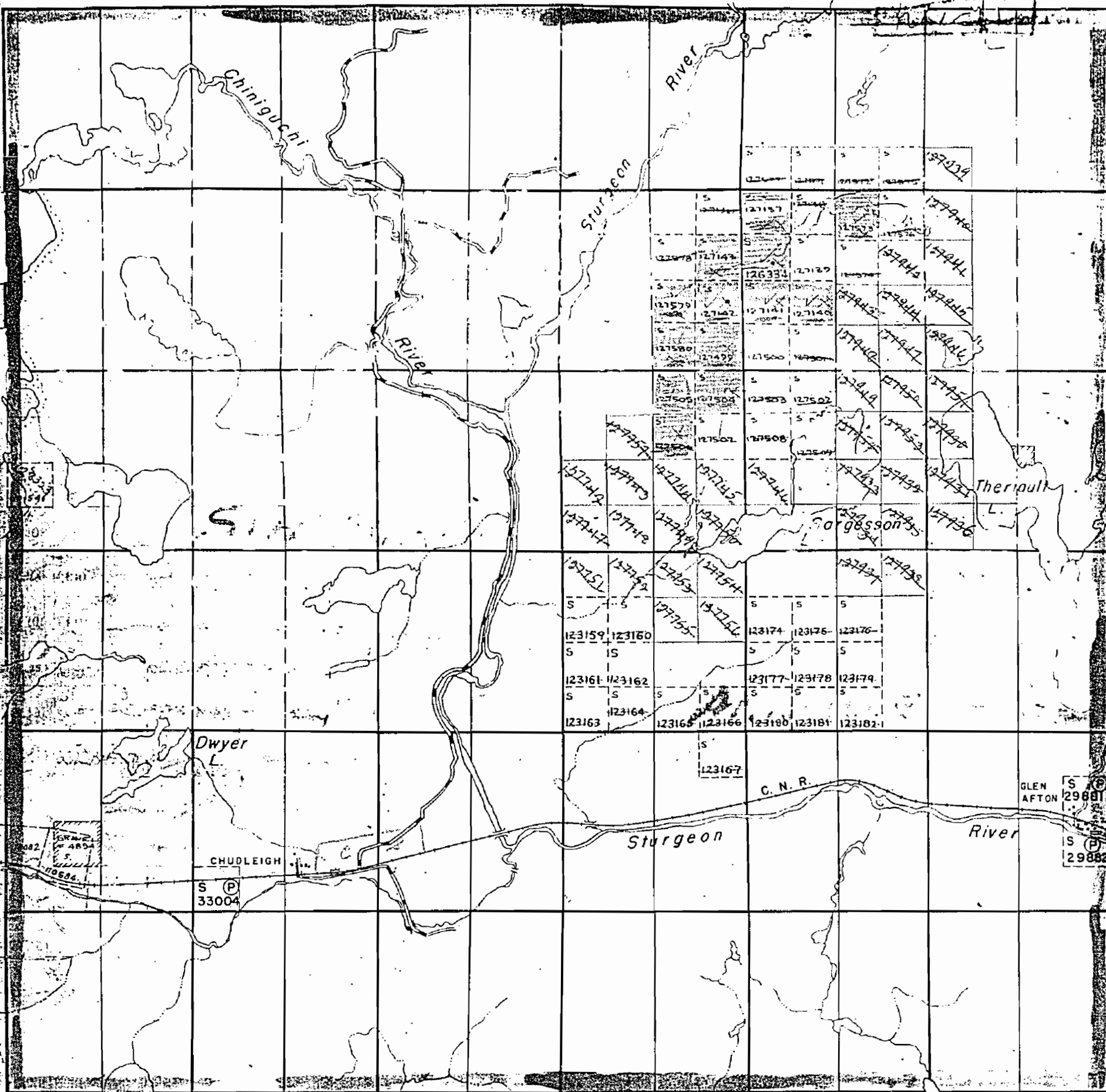
IV

III

II

I

McNish Twp.



Handwritten signature

VI

V

IV

III

II

I

Dana Twp.

THE TOWNSHIP OF

JANES

DISTRICT OF SUDBURY

SUDBURY MINING DIVISION

SCALE: 1-INCH=40 CHAINS

LEGEND

PATENTED LAND	⊙
CROWN LAND SALE	C.S.
LEASES	⊙
LOCATED LAND	Loc.
LICENSE OF OCCUPATION	L.O.
MINING RIGHTS ONLY	M.R.O.
SURFACE RIGHTS ONLY	S.R.O.
ROADS	
IMPROVED ROADS	
KING'S HIGHWAYS	
RAILWAYS	
POWER LINES	
MARSH OR MUSKEG	
MINES	

NOTES

Mining Claims Accepted Under The Provision Of Section 53 Of The Mining Act.

400' Surface Rights Reservation around all Lakes and Rivers

Surface Rights Only reserved to the Dept of Lands & Forests under Sec 39 (d) Mining Act shown thus

12 11 10 9 8 7 6 5 4 3 2 1

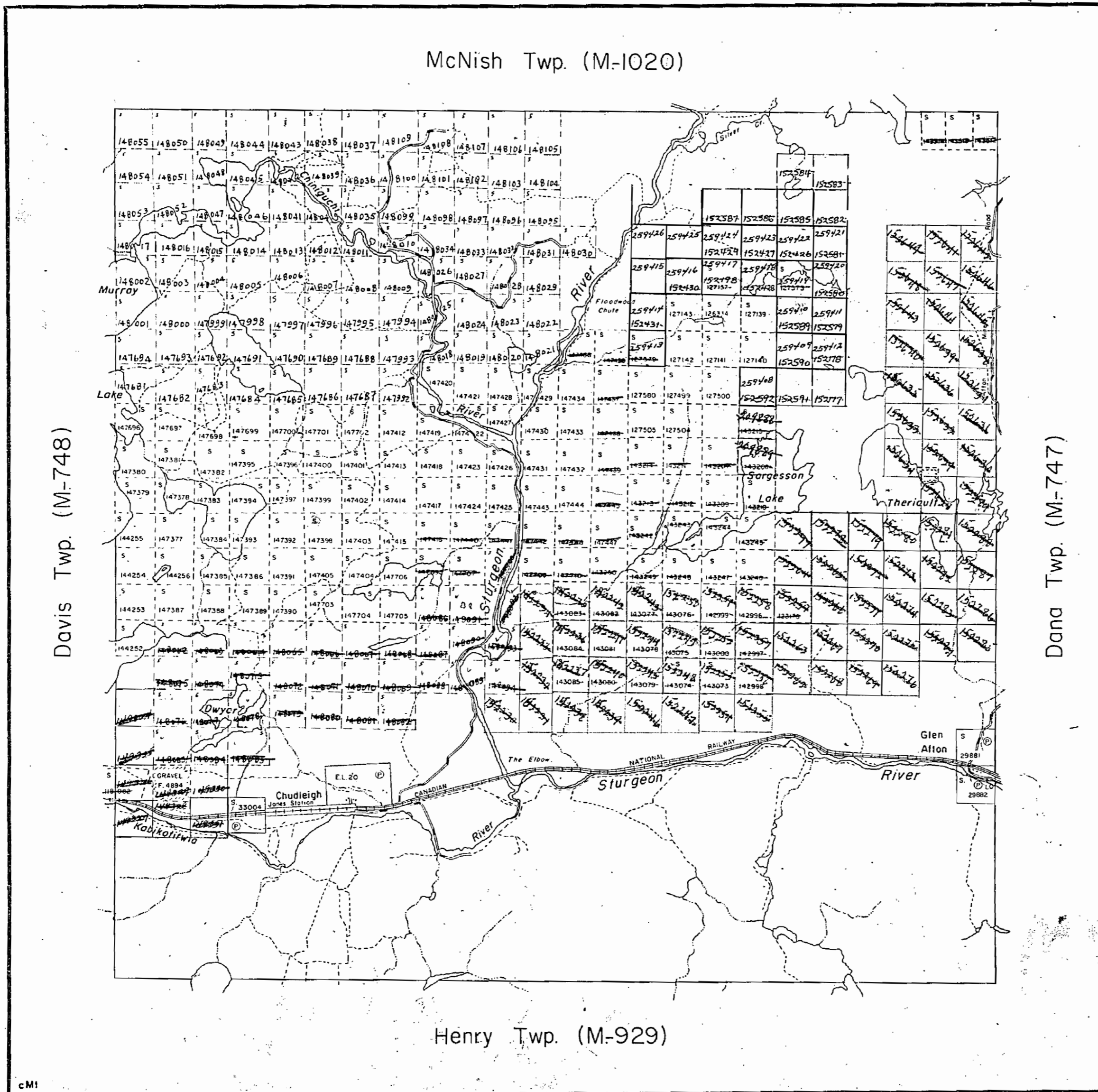
Henry Twp.

PLAN NO.- M-955

DEPARTMENT OF MINES
—ONTARIO—

Sept 19/66

Old



THE TOWNSHIP OF
JANES
 DISTRICT OF SUDBURY
 SUDBURY MINING DIVISION
 SCALE: 1-INCH = 40 CHAINS

LEGEND

PATENTED LAND	Ⓟ
CROWN LAND SALE	C.S.
LEASES	Ⓞ
LOCATED LAND	Loc.
LICENSE OF OCCUPATION	L.O.
MINING RIGHTS ONLY	M.R.O.
SURFACE RIGHTS ONLY	S.R.O.
ROADS	—
IMPROVED ROADS	—
KING'S HIGHWAYS	—
RAILWAYS	—
POWER LINES	—
MARSH OR MUSKIE	—
MINES	Ⓚ
CANCELLED	C.

NOTES

400' Surface Rights Reservation around all Lakes and Rivers.

Surface Rights Only reserved to the Dept. of Lands & Forests under Sec. 39 (d) of the Mining Act shown thus: —

This Township has been Annulled. Dec. 29, 1953.

PLAN NO. **M.955**

DEPARTMENT OF MINES
 — ONTARIO —

McNish Twp. (M-1020)

THE TOWNSHIP OF

JANES

DISTRICT OF
SUDBURY


SUDBURY
MINING DIVISION

SCALE: 1-INCH = 40 CHAINS

LEGEND

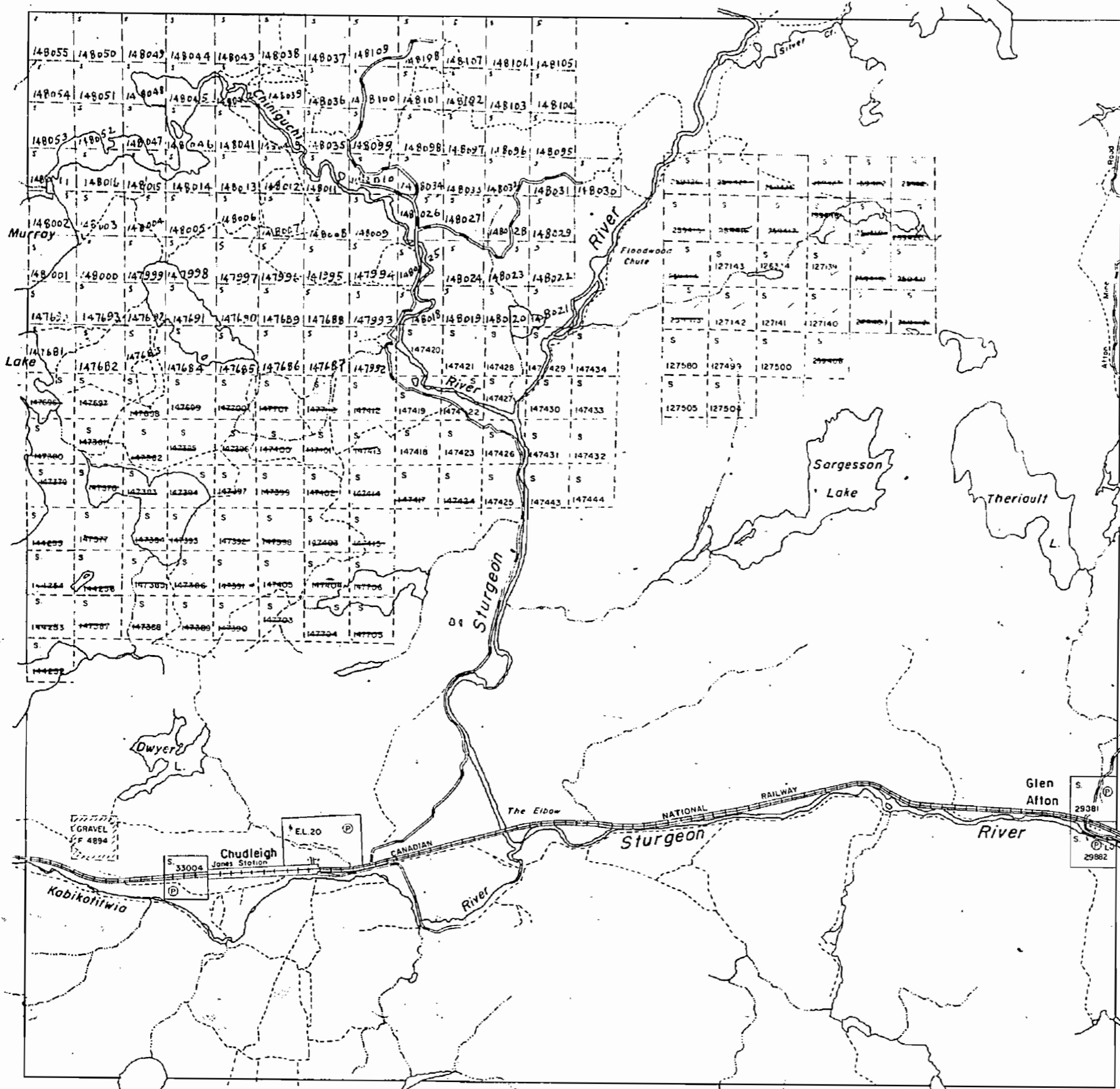
PATENTED LAND	Ⓟ
CROWN LAND SALE	C.S.
LEASES	Ⓛ
LOCATED LAND	Loc.
LICENSE OF OCCUPATION	L.O.
MINING RIGHTS ONLY	M.R.O.
SURFACE RIGHTS ONLY	S.R.O.
ROADS	—
IMPROVED ROADS	—
KING'S HIGHWAYS	—
RAILWAYS	—
POWER LINES	—
MARSH OR MUSKEG	—
MINES	Ⓧ
CANCELLED	C.

NOTES

400' Surface Rights Reservation
around all Lakes and Rivers.
Surface Rights Only reserved to the
Dept. of Lands & Forests under
Sec. 39 (d) of the Mining Act shown
thus: 
This Township has been Annulled.
Dec. 29, 1953.

PLAN NO. M. 955

ONTARIO
DEPARTMENT OF MINES
AND NORTHERN AFFAIRS

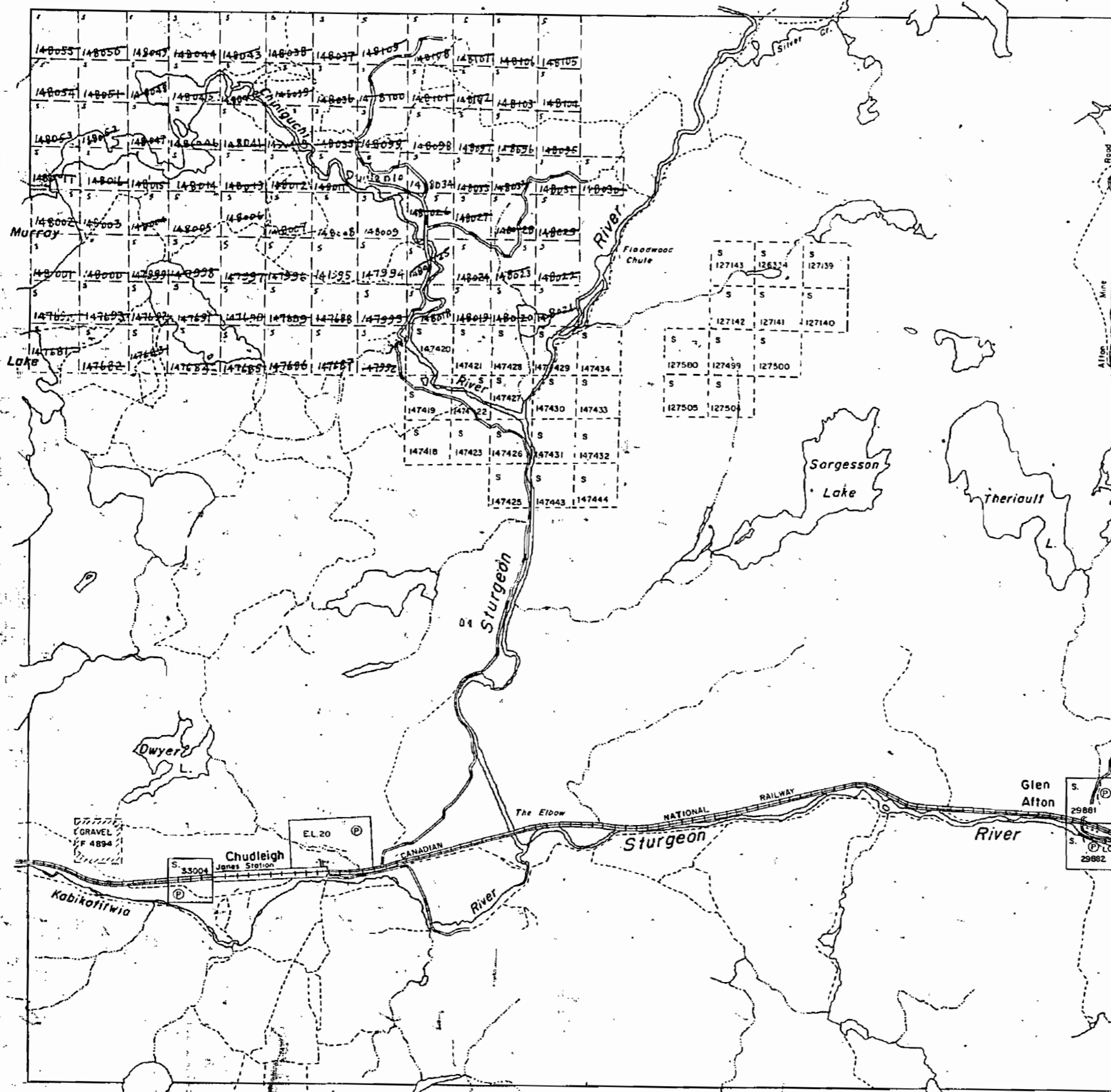


Davis Twp. (M-748)

Dana Twp. (M-747)

Henry Twp. (M-929)

McNish Twp. (M-1020)



Davis Twp. (M-748)

Dana Twp. (M-747)

Henry Twp. (M-929)

THE TOWNSHIP OF

JANES

DISTRICT OF SUDBURY

SUDBURY MINING DIVISION

SCALE: 1-INCH = 40 CHAINS

LEGEND

PATENTED LAND	Ⓟ
CROWN LAND SALE	C.S.
LEASES	Ⓞ
LOCATED LAND	Loc.
LICENSE OF OCCUPATION	L.O.
MINING RIGHTS ONLY	M.R.O.
SURFACE RIGHTS ONLY	S.R.O.
ROADS	—
IMPROVED ROADS	—
KING'S HIGHWAYS	—
RAILWAYS	—
POWER LINES	—
MARSH OR MUSKOGEE	—
MINES	Ⓜ
CANCELLED	ⓧ

NOTES

400' Surface Rights Reservation around all Lakes and Rivers.

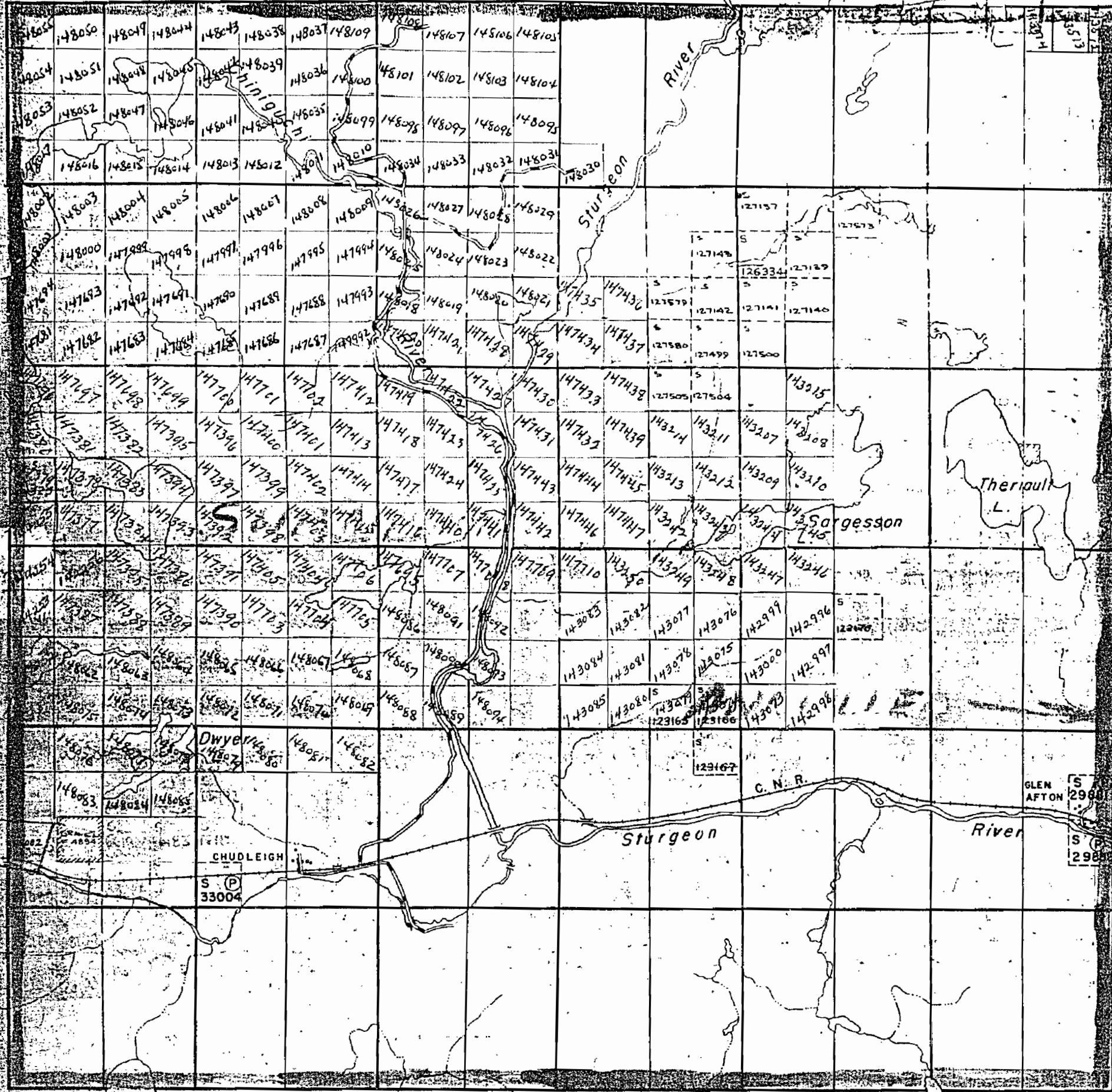
Surface Rights Only reserved to the Dept. of Lands & Forests under Sec. 39 (d) of the Mining Act shown thus:

This Township has been Annulled Dec. 29, 1953.

PLAN NO. M.955

ONTARIO DEPARTMENT OF MINES AND NORTHERN AFFAIRS

McNish Twp.



Henry Twp.

THE TOWNSHIP OF

JANES

DISTRICT OF SUDBURY

SUDBURY MINING DIVISION

SCALE: 1-INCH=40 CHAINS

LEGEND

PATENTED LAND	Ⓟ
CROWN LAND SALE	C.S.
LEASES	Ⓞ
LOCATED LAND	Loc.
LICENSE OF OCCUPATION	L.O.
MINING RIGHTS ONLY	M.R.O.
SURFACE RIGHTS ONLY	S.R.O.
ROADS	
IMPROVED ROADS	
KING'S HIGHWAYS	
RAILWAYS	
POWER LINES	
MARSH OR MUSKEG	
MINES	

NOTES

Mining Claims Accepted Under The Provision Of Section 53 Of The Mining Act.

400' Surface Rights Reservation around all Lakes and Rivers.

Surface Rights Only reserved to the Dept. of Lands & Forests under Sec 39 (d) Mining Act, shown thus:

PLAN NO.-M-955

DEPARTMENT
—ONTARIO

McNish Twp. (M-1020)

THE TOWNSHIP OF

JANES

DISTRICT OF SUDBURY

SUDBURY MINING DIVISION

SCALE: 1-INCH = 40 CHAINS

LEGEND

- PATENTED LAND Ⓟ
- CROWN LAND SALE C.S.
- LEASES Ⓛ
- LOCATED LAND Loc.
- LICENSE OF OCCUPATION L.O.
- MINING RIGHTS ONLY M.R.O.
- SURFACE RIGHTS ONLY S.R.O.
- ROADS — — — — —
- IMPROVED ROADS = = = = =
- KING'S HIGHWAYS = = = = =
- RAILWAYS — — — — —
- POWER LINES — — — — —
- MARSH OR MUSKEG [Symbol]
- MINES X
- CANCELLED C.

NOTES

400' Surface Rights Reservation around all Lakes and Rivers.

Surface Rights Only reserved to the Dept. of Lands & Forests under Sec. 39(d) of the Mining Act shown thus: [Symbol]

This Township has been Annulled Dec 29, 1953.

SUDBURY RECEIVED
OCT 30 1972 P.M.
7832000011231456

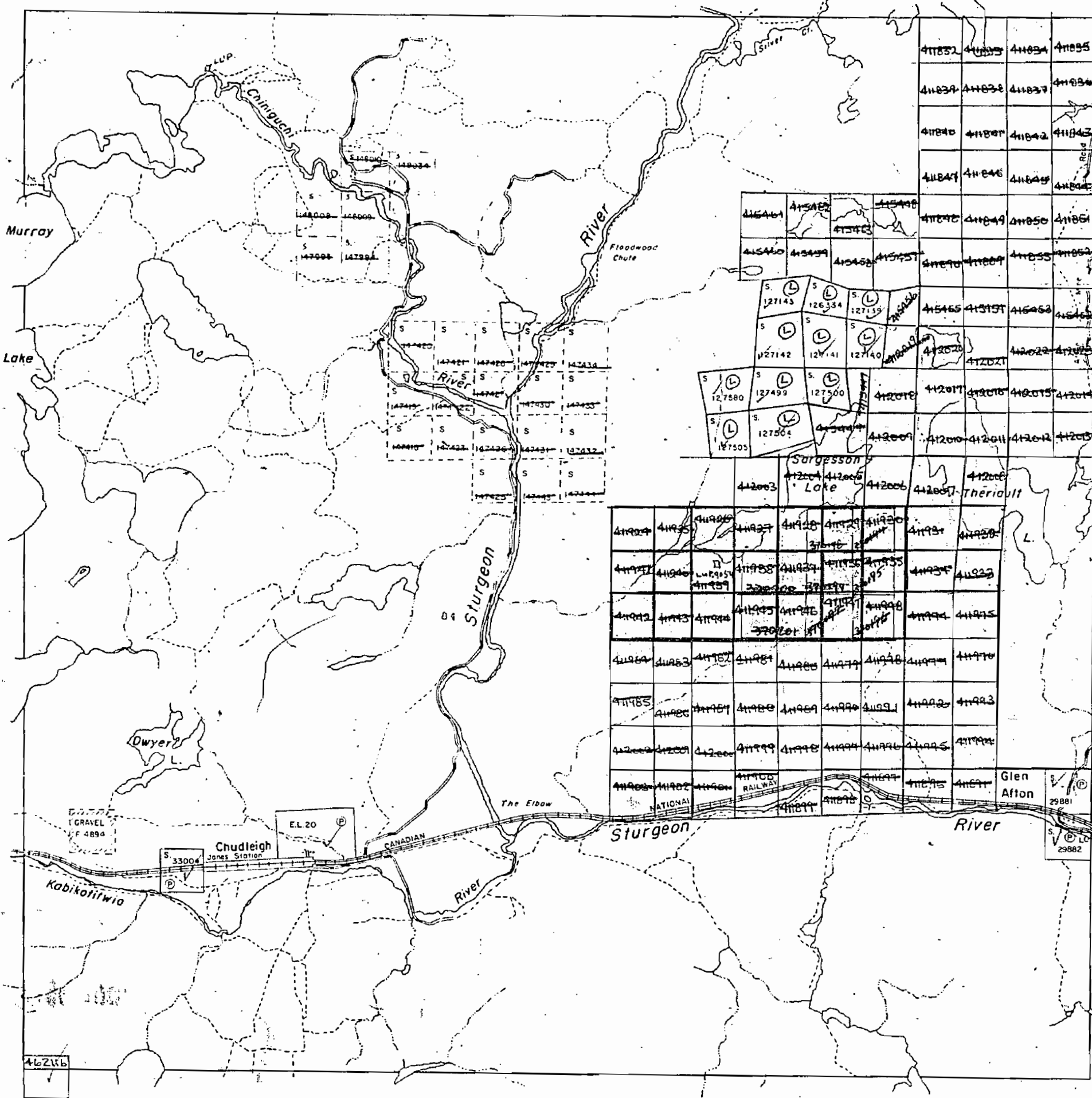
~~BLANKET QUARRY PERMIT #6307 COVERING PART OF JANES TOWNSHIP~~
BLANKET QUARRY PERMIT #7151 COVERING PART OF JANES TWP

JANES
PLAN NO. M. 955

ONTARIO DEPARTMENT OF MINES AND NORTHERN AFFAIRS

Davis Twp. (M-748)

Dana Twp. (M-747)



Henry Twp. (M-929)

McNish Twp. (M-1020)

THE TOWNSHIP OF
OF

JANES

DISTRICT OF
SUDBURY

SUDBURY
MINING DIVISION

SCALE: 1-INCH = 40 CHAINS

LEGEND


PATENTED LAND	Ⓟ
CROWN LAND SALE	C.S.
LEASES	Ⓛ
LOCATED LAND	Loc.
LICENSE OF OCCUPATION	L.O.
MINING RIGHTS ONLY	M.R.O.
SURFACE RIGHTS ONLY	S.R.O.
ROADS	—
IMPROVED ROADS	—
KING'S HIGHWAYS	—
RAILWAYS	—
POWER LINES	—
MARSH OR MUSKEG	—
MINES	—
CANCELLED	—

NOTES

400' Surface Rights Reservation
around all Lakes and Rivers.

Surface Rights Only reserved to the
Dept. of Lands & Forests under
Sec. 39 (d) of the Mining Act shown
thus: ~~Patent~~

This Township has been Annulled
Dec. 29, 1953.

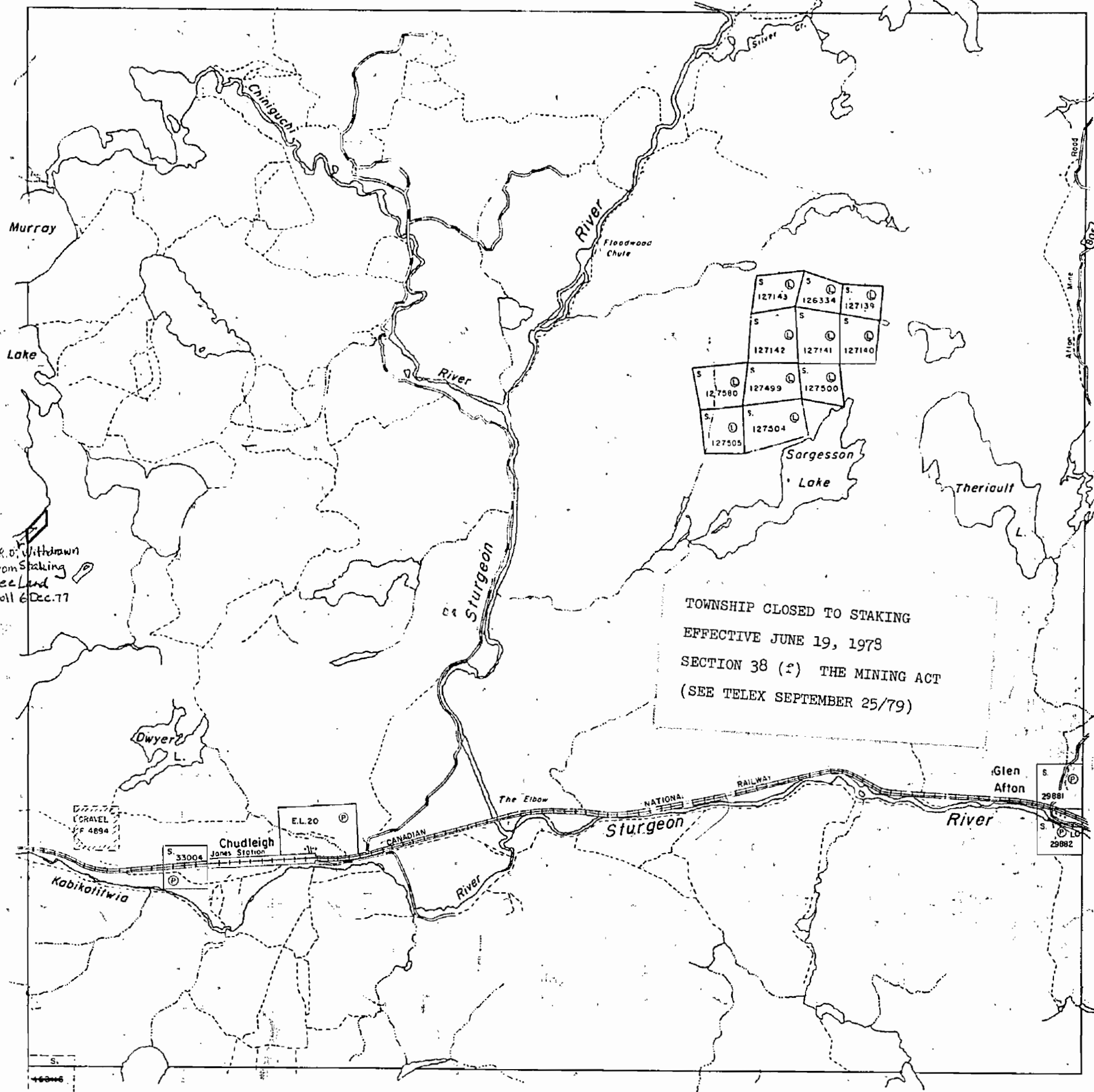


~~BLANKET QUARRY PERMIT #10895~~
COVERS PART OF JANES TWP.

JANES

PLAN NO. M.955

ONTARIO
MINISTRY OF NATURAL RESOURCES
SURVEYS AND MAPPING BRANCH



Davis Twp. (M-748)

Dana Twp. (M-747)

Henry Twp. (M-929)

OFFICE USE ONLY

McNish Twp. (M-1020)

THE TOWNSHIP OF

JANES

DISTRICT OF SUDBURY

SUDBURY MINING DIVISION

SCALE: 1-INCH = 40 CHAINS

DISPOSITION OF CROWN LANDS

PATENT, SURFACE AND MINING RIGHTS	⊙
" , SURFACE RIGHTS ONLY	○
" , MINING RIGHTS ONLY	⊖
LEASE, SURFACE AND MINING RIGHTS	■
" , SURFACE RIGHTS ONLY	▣
" , MINING RIGHTS ONLY	▤
LICENCE OF OCCUPATION	▼

ROADS	—
IMPROVED ROADS	—
KING'S HIGHWAYS	—
RAILWAYS	—
POWER LINES	—
MARSH OR MUSKEG	—
MINES	X
CANCELLED	○

NOTES

400' surface rights reservation along the shores of all lakes and rivers.
 Subdivision of this township into Lots and Concessions was annulled 29 Dec., 1953.

Areas withdrawn from staking under Section 43 of the Mining Act (R.S.O. 1970).

Order No.	File	Date	Disposition
⑥ W 94/77	188530	6/12/77	S R

BLANKET QUARRY PERMIT
 COVERS PART OF JANES TWP.

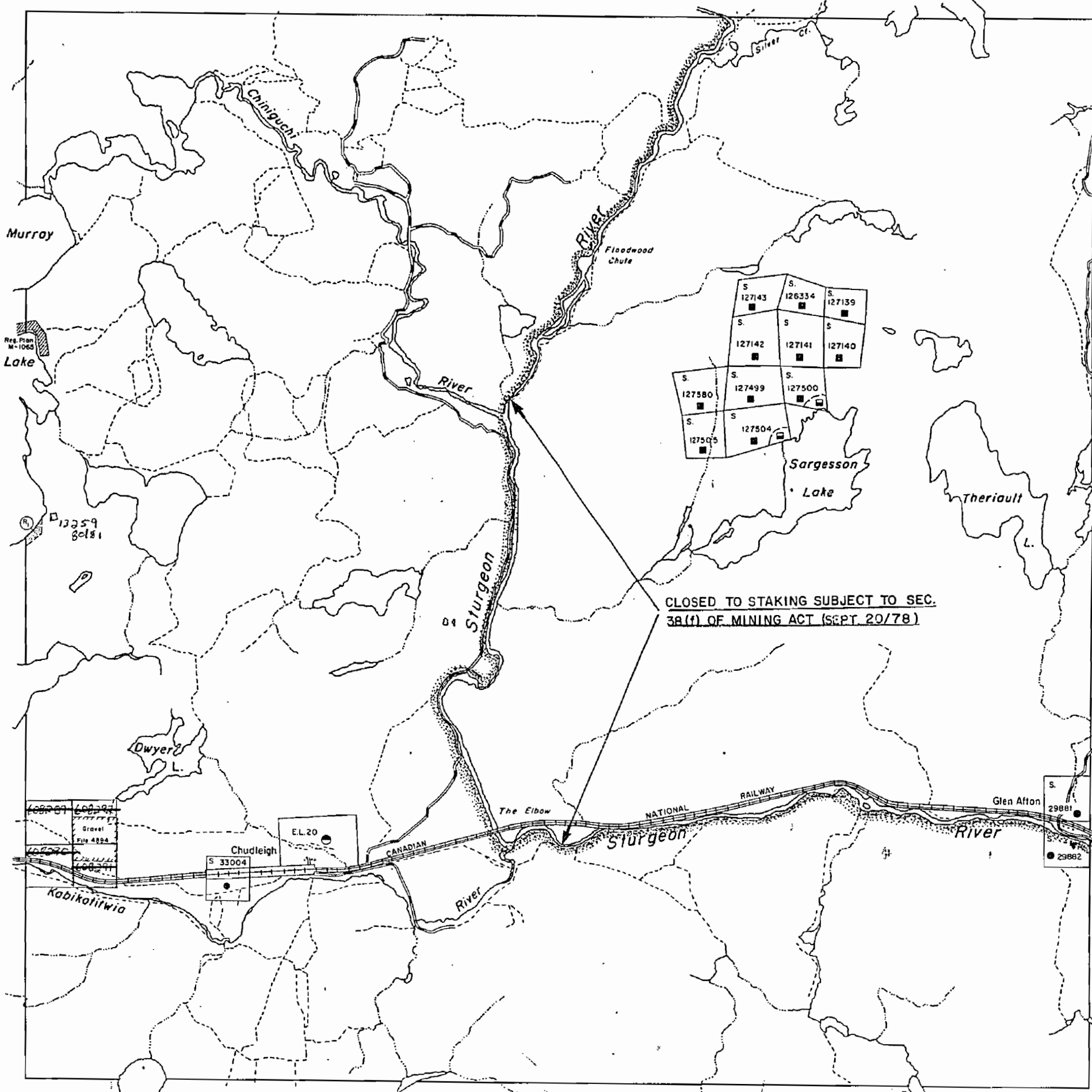


PLAN NO. M.955

ONTARIO
 MINISTRY OF NATURAL RESOURCES
 SURVEYS AND MAPPING BRANCH

Davis Twp. (M-748)

Dana Twp. (M-747)

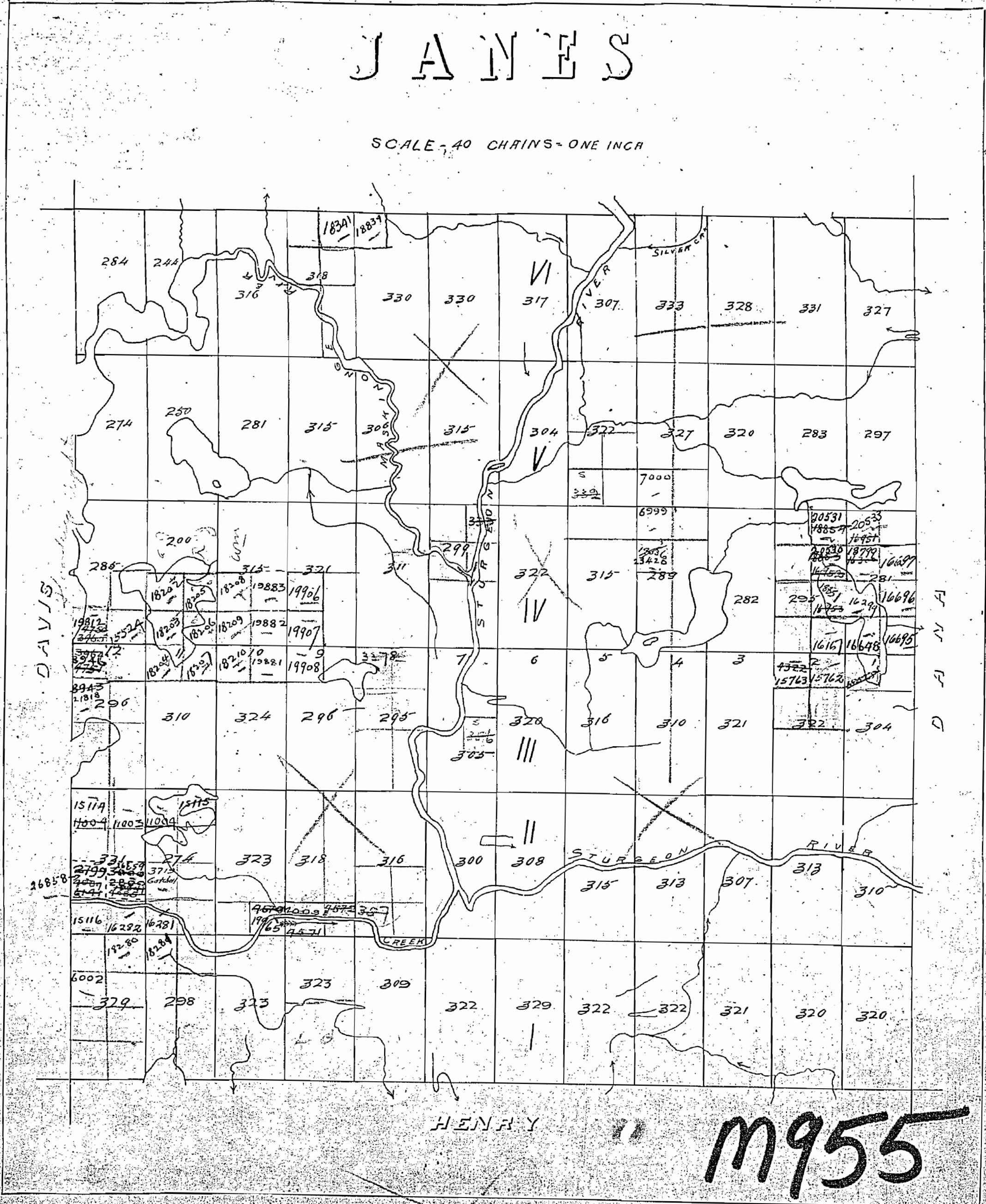


Henry Twp. (M-929)

JANES

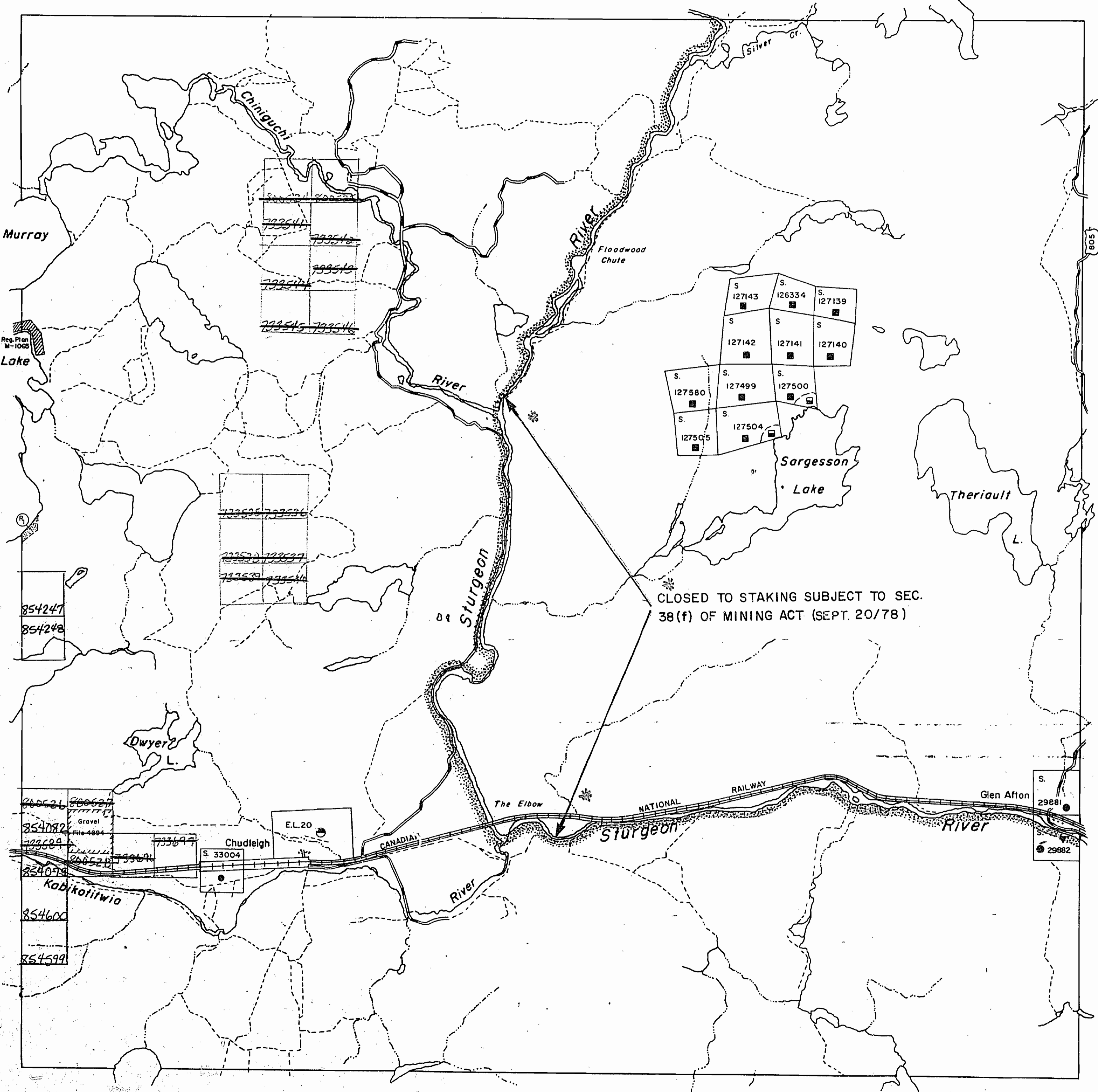
JANES

SCALE - 40 CHAINS - ONE INCH



* Oct/83

McNish Twp. (M-1020)



Davis Twp. (M-748)

Dana Twp. (M-747)

THE TOWNSHIP OF

JANES

DISTRICT OF SUDBURY

SUDBURY MINING DIVISION

SCALE: 1-INCH = 40 CHAINS

DISPOSITION OF CROWN LANDS

- PATENT, SURFACE AND MINING RIGHTS (Symbol)
- " , SURFACE RIGHTS ONLY (Symbol)
- " , MINING RIGHTS ONLY (Symbol)
- LEASE, SURFACE AND MINING RIGHTS (Symbol)
- " , SURFACE RIGHTS ONLY (Symbol)
- " , MINING RIGHTS ONLY (Symbol)
- LICENCE OF OCCUPATION (Symbol)

- ROADS
- IMPROVED ROADS (Symbol)
 - KING'S HIGHWAYS (Symbol)
 - RAILWAYS (Symbol)
 - POWER LINES (Symbol)
 - MARSH OR MUSKEG (Symbol)
 - MINES (Symbol)
 - CANCELLED QUARRY PERMIT (Symbol)

NOTES

400' surface rights reservation along the shores of all lakes and rivers.
 Subdivision of this township into Lots and Concessions was annulled 29 Dec., 1953.

Areas withdrawn from staking under Section 43 of the Mining Act (R.S.O. 1970).

Order No.	File	Date	Disposition
(R) W.94/77	188550	6/12/77	S.R.

* IN SERVICE 1983 10 01 - VM

* CLOSED TO STAKING EFFECTIVE MARCH 16, 1984. SECTION 36 OF THE MINING ACT

JANES

PLAN NO. M.955

Henry Twp. (M-929)