

Twp. 12F

THE TOWNSHIP
OF

11F

DISTRICT OF
SUDBURY

JEFFRIES

SAULT STE MARIE
MINING DIVISION

SCALE: 1-INCH 40 CHAINS

LEGEND

PATENTED LAND	Ⓟ
CROWN LAND SALE	CS
LEASES	Ⓛ
LOCATED LAND	Ⓛ
LICENSE OF OCCUPATION	LO
MINING RIGHTS ONLY	MRO
SURFACE RIGHTS ONLY	SRO
ROADS	—
IMPROVED ROADS	—
KING'S HIGHWAYS	—
RAILWAYS	—
POWER LINES	—
MARSH OR MUSKEG	—
MINES	Ⓧ
CANCELLED	Ⓧ

NOTES

400' Surface Rights Reservation along
the Shores of all Lakes and Rivers.

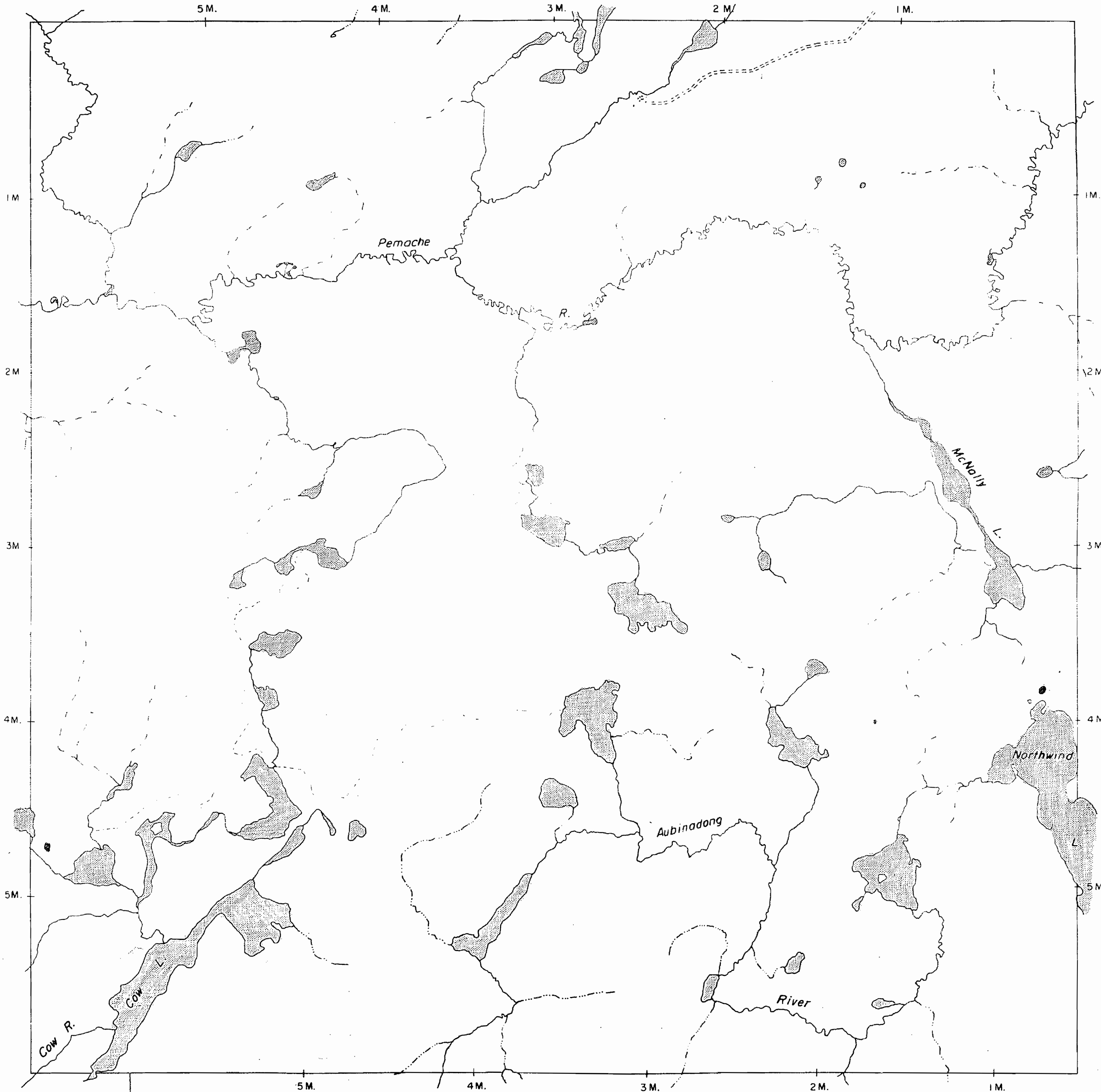
• R.U.P.

REC'D - MARCH 5/70

PLAN NO. **M. 3098**

DEPARTMENT OF MINES

— ONTARIO —



Twp. 11G (M-1454)

Twp. 11E (M-1453)

Twp. 10G
(M-1448)

Twp. 10F (M-2178)

292 Twp 11F

Received March 5, 1970

3098

Twp. 12F

THE TOWNSHIP
OF
JEFFRIES

Formerly **11F**

DISTRICT OF
SUDBURY

SAULT STE MARIE
MINING DIVISION

SCALE: 1-INCH 40 CHAINS

LEGEND

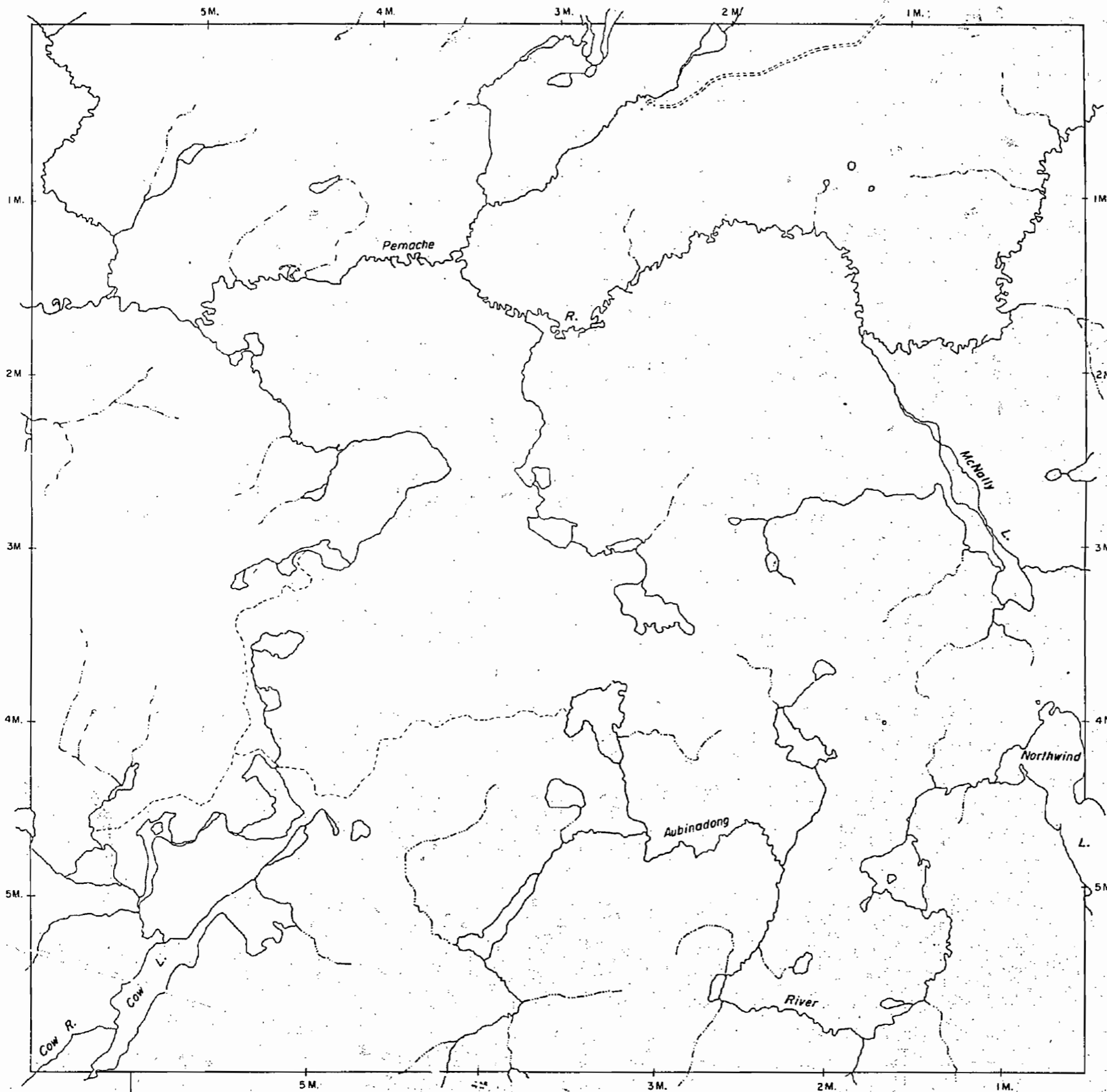
- PATENTED LAND Ⓟ
- CROWN LAND SALE C.S.
- LEASES Ⓛ
- LOCATED LAND Loc.
- LICENSE OF OCCUPATION L.O.
- MINING RIGHTS ONLY M.R.O.
- SURFACE RIGHTS ONLY S.R.O.
- ROADS — — — — —
- IMPROVED ROADS — — — — —
- KING'S HIGHWAYS — — — — —
- RAILWAYS — — — — —
- POWER LINES — — — — —
- MARSH OR MUSKEG — — — — —
- MINES ✕
- CANCELLED c

NOTES

400' Surface Rights Reservation along
the Shores of all Lakes and Rivers.

Twp. 11G (M-1454)

Twp. 11E (M-1453)



Twp. 10G
(M-1448)

Twp. 10F (M-2178)

PLAN NO. **M. 3098**

DEPARTMENT OF MINES

— ONTARIO —

292. Twp. 11F old.

DELANÉY TWP.

THE TOWNSHIP OF
OF
JEFFRIES
(Former TWP. IIF)

DISTRICT OF
SUDBURY

PORCUPINE
MINING DIVISION

SCALE: 1-INCH 40 CHAINS

LEGEND

PATENTED LAND	Ⓟ
CROWN LAND SALE	C.S.
LEASES	Ⓛ
LOCATED LAND	Loc.
LICENSE OF OCCUPATION	L.O.
MINING RIGHTS ONLY	M.R.O.
SURFACE RIGHTS ONLY	S.R.O.
ROADS	—
IMPROVED ROADS	—
KING'S HIGHWAYS	—
RAILWAYS	—
POWER LINES	—
MARSH OR MUSKEG	—
MINES	Ⓜ
CANCELLED	C

NOTES

400' Surface Rights Reservation along
the Shores of all Lakes and Rivers.

Ⓛ.U.P.

⊕ REMOTE TOURIST CAMPS

Received Feb. 12/80

PLAN NO. **G-1151**

ONTARIO
MINISTRY OF NATURAL RESOURCES
SURVEYS AND MAPPING BRANCH

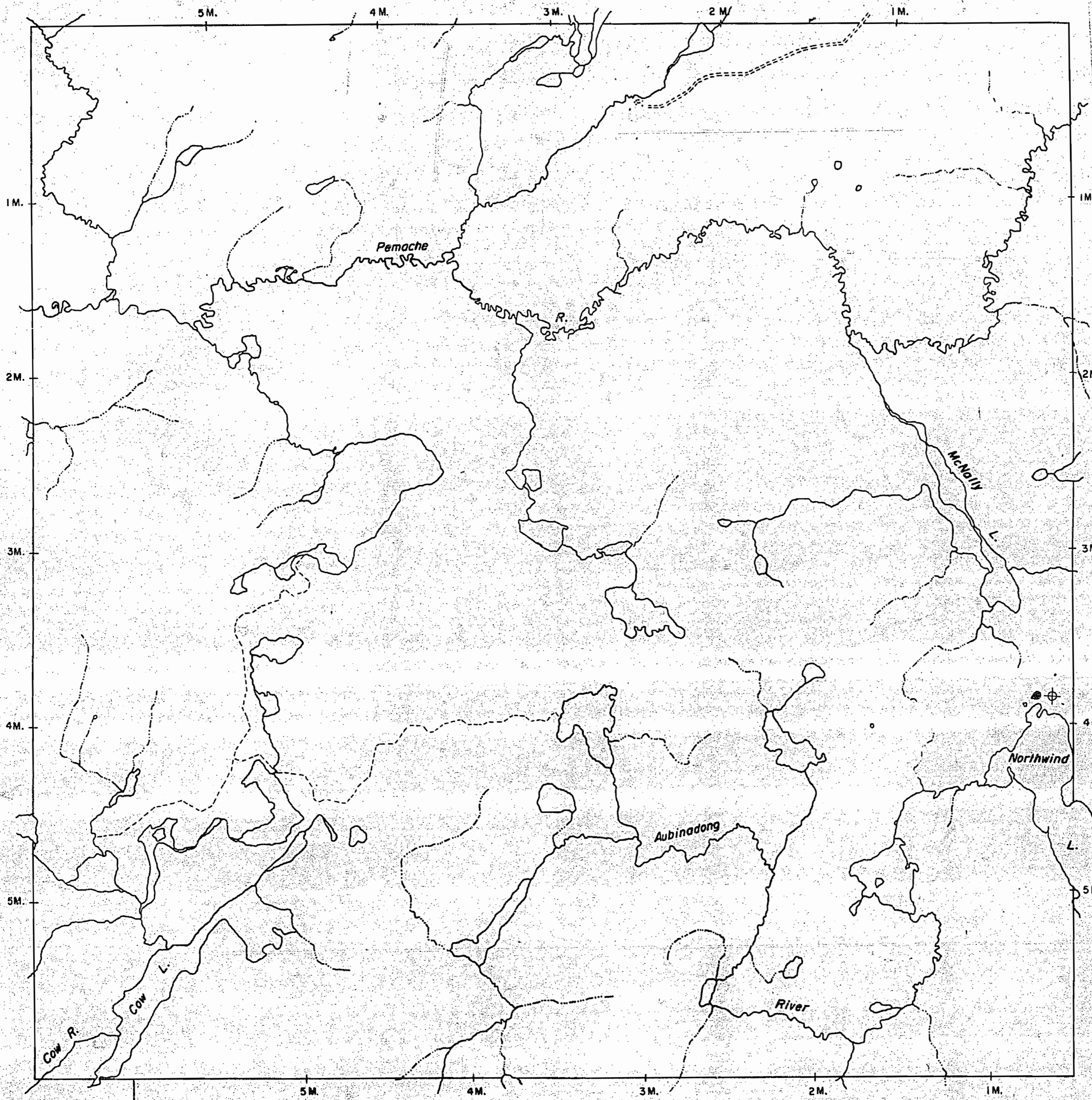
THE INFORM.
APPEARS ON
HAS BEEN
FROM VARIOU
AND ACCURA
GUARANTEE
WISHING TO
ING CLAIMS SH
SULT WITH T
RECORDER, M
NORTHERN
MENT AND MIN
DITIONAL INF
ON THE STAT
LANDS SHOWN

GREEN TWP. (M-1454)

KALEN TWP. (M-1453)

VONDETTE TR
Twp. 10G
(M-1448)

WHITEHEAD TWP. (M-2178)



3098

Twp. 12F

THE TOWNSHIP
OF
JEFFRIES

formerly **11F**

DISTRICT OF
SUDBURY

SAULT STE MARIE
MINING DIVISION

SCALE: 1-INCH 40 CHAINS

LEGEND

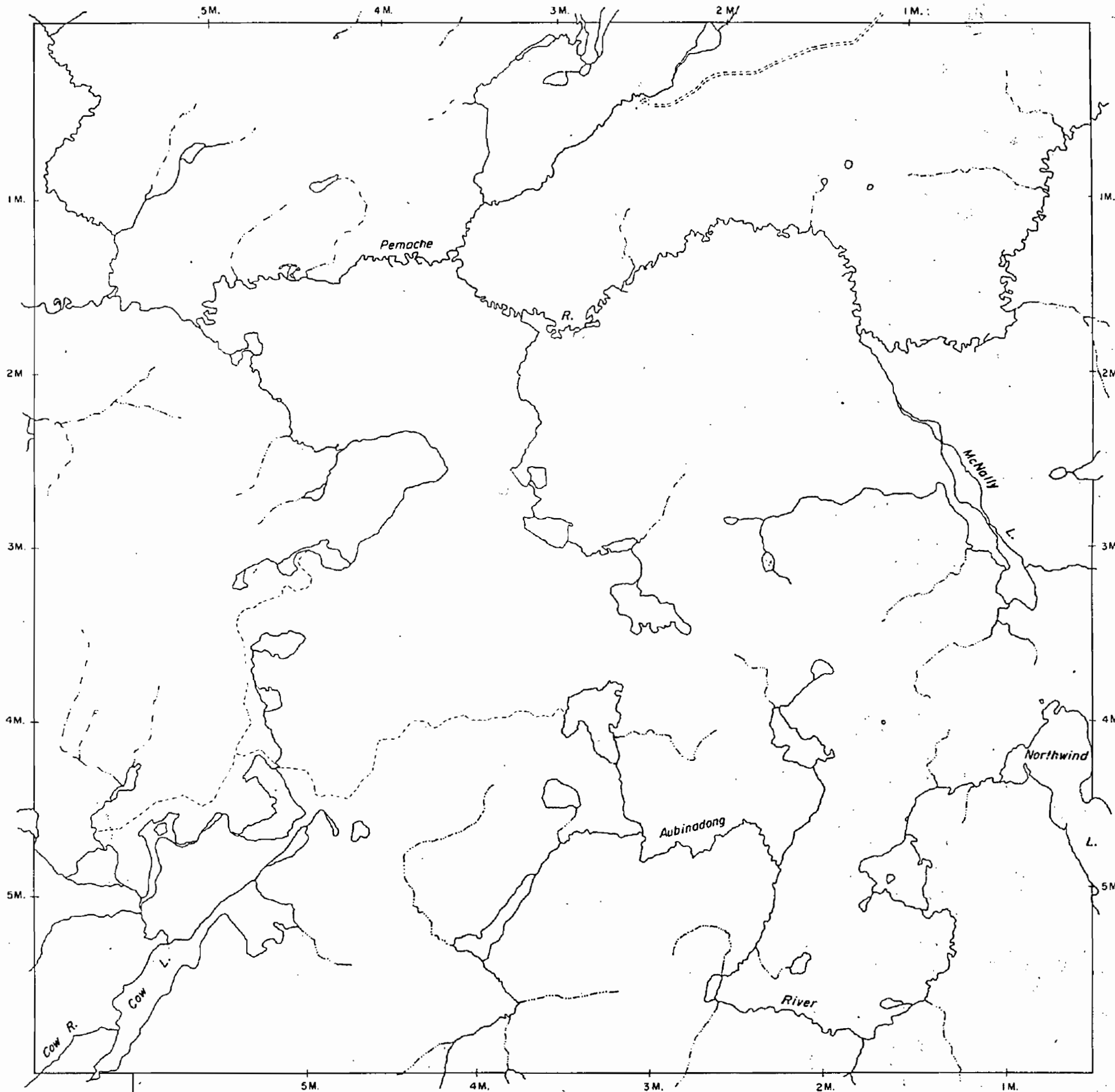
PATENTED LAND	Ⓟ
CROWN LAND SALE	C.S.
LEASES	Ⓛ
LOCATED LAND	Loc.
LICENSE OF OCCUPATION	L.O.
MINING RIGHTS ONLY	M.R.O.
SURFACE RIGHTS ONLY	S.R.O.
ROADS	— — — — —
IMPROVED ROADS	— — — — —
KING'S HIGHWAYS	— — — — —
RAILWAYS	— — — — —
POWER LINES	— — — — —
MARSH OR MUSKEG	— — — — —
MINES	✕
CANCELLED	⊖

NOTES

400' Surface Rights Reservation along
the Shores of all Lakes and Rivers.

Twp. 11G (M-1454)

Twp. 11E (M-1453)



Twp. 10G
(M-1448)

Twp. 10F (M-2178)

292. Twp. 11F old.

PLAN NO. **M.3098**

DEPARTMENT OF MINES

— ONTARIO —