

July 1984

Appleby Twp.

THE TOWNSHIP OF JENNINGS

DISTRICT OF SUDBURY

SUDBURY MINING DIVISION

SCALE: 1-INCH = 40 CHAINS

LEGEND

PATENTED LAND	● or ⊕
CROWN LAND SALE	C.S.
LEASES	⊙
LOCATED LAND	Loc.
LICENSE OF OCCUPATION	L.O.
MINING RIGHTS ONLY	M.R.O.
SURFACE RIGHTS ONLY	S.R.O.
ROADS	—
IMPROVED ROADS	—
KING'S HIGHWAYS	—
RAILWAYS	—
POWER LINES	—
MARSH OR MUSKEG	—
MINES	—
CANCELLED	—
PATENTED S.R.O.	—

NOTES

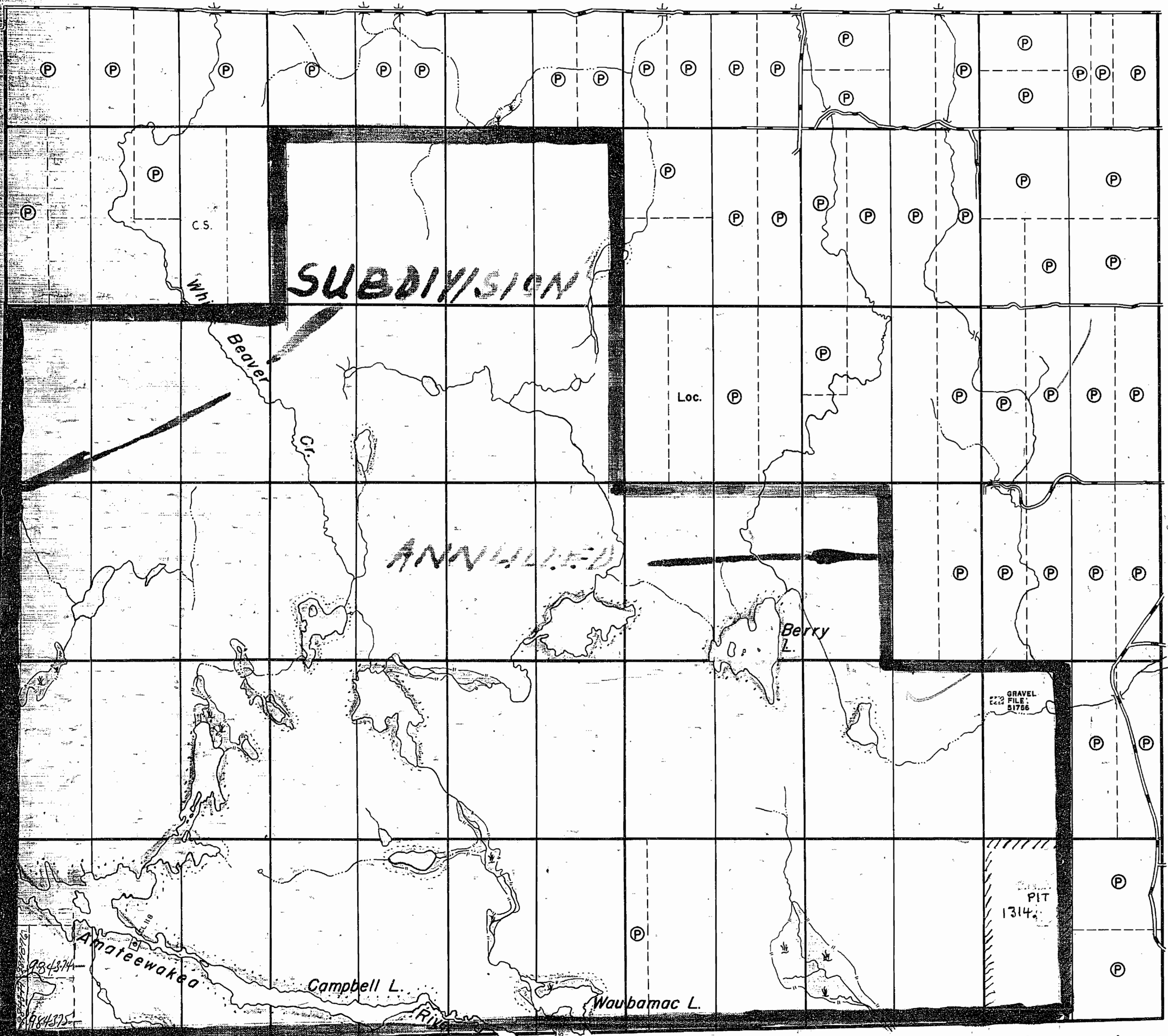
400' Surface Rights Reservation around all Lakes and Rivers.

Section 45 Chap. 26S of Mining Act (1980) applies to Annulled Portion of Jennings Township - VCM 1934/12 31 (See Jennings Land Roll File Map dated October 31st 1953)

JENNINGS

PLAN NO.-M-957

ONTARIO
 MINISTRY OF NATURAL RESOURCES
 SURVEYS AND MAPPING BRANCH



VI

V

IV

III

II

I

Casimir Twp.

Hendrie Twp.

Cherriman Twp.

13 12 11 10 9 8 7 6 5 4 3 2 1

See Station map 16/12

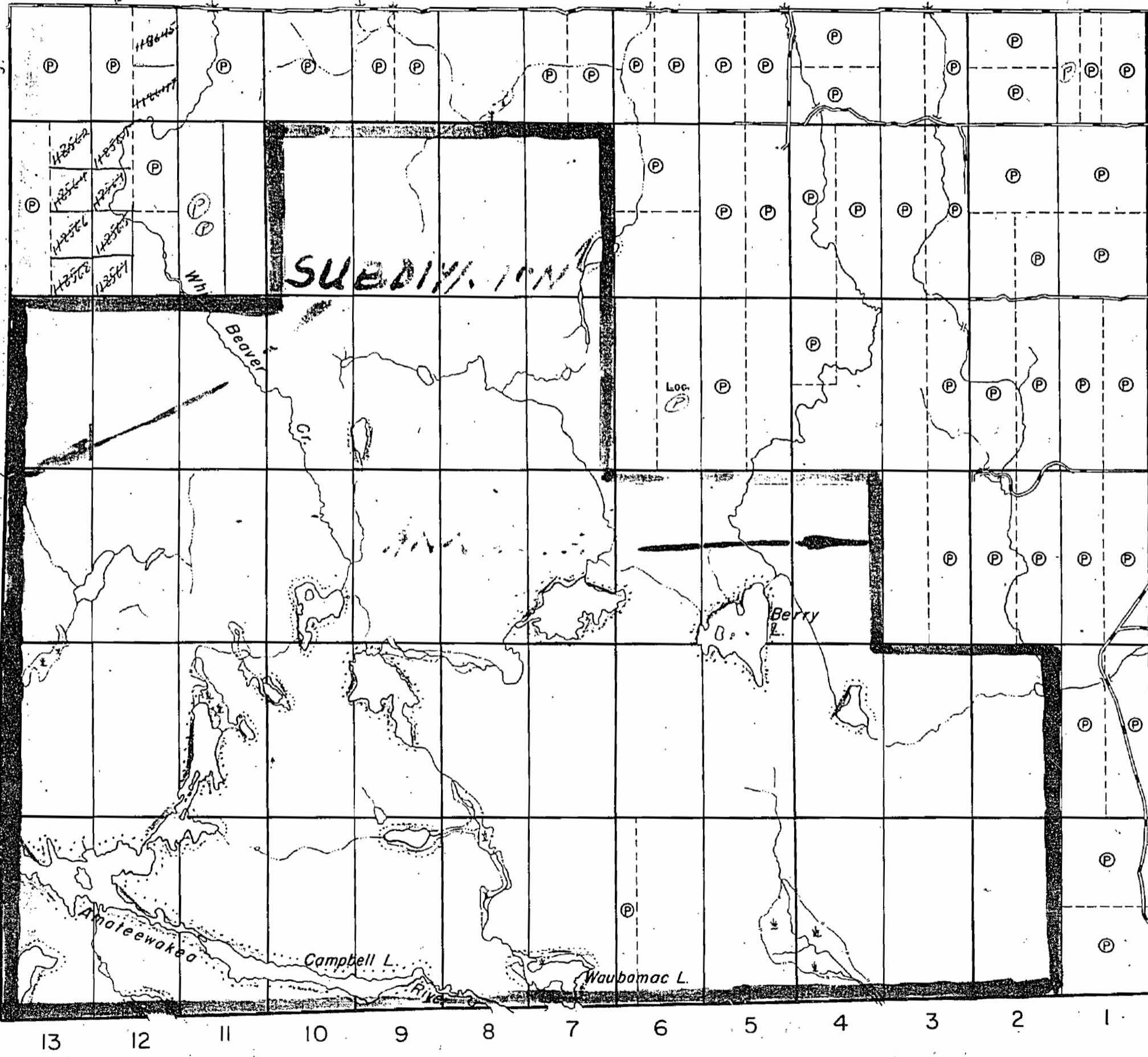
top file

Appleby Twp.

Hendrie Twp.

Casimir Twp.

Cherriman Twp.



THE TOWNSHIP OF
OF
JENNINGS

DISTRICT OF
SUDBURY
SUDBURY
MINING DIVISION
SCALE: 1-INCH = 40 CHAINS

LEGEND

PATENTED LAND	⊙
CROWN LAND SALE	C.S.
LEASES	⊙
LOCATED LAND	Loc.
LICENSE OF OCCUPATION	L.O.
MINING RIGHTS ONLY	M.R.O.
SURFACE RIGHTS ONLY	S.R.O.
ROADS	—
IMPROVED ROADS	—
KING'S HIGHWAYS	—
RAILWAYS	—
POWER LINES	—
MARSH OR MUSKEG	—
MINES	✕

NOTES

400' Rsvd. to Dept. of L.A.
Shown as: ~~_____~~

PLAN NO.-M-957

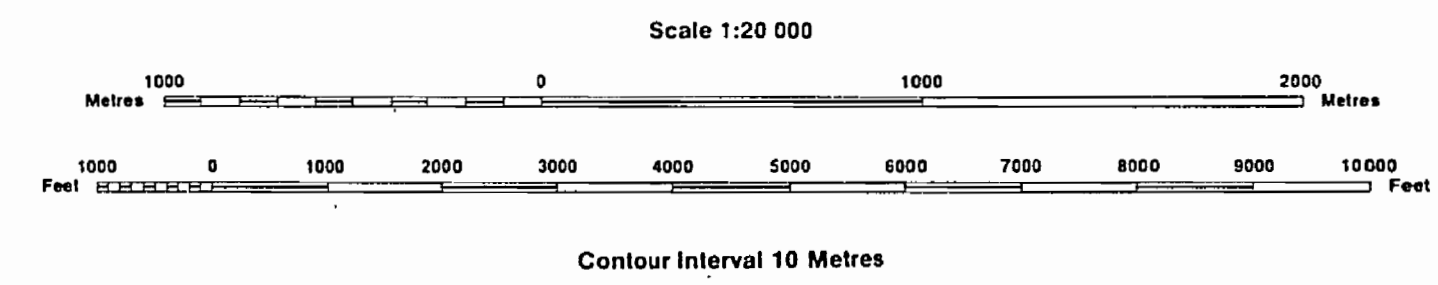
DEPARTMENT OF MINES
—ONTARIO—

INDEX TO LAND DISPOSITION

PLAN
 G-4067
 TOWNSHIP

M.N.R. ADMINISTRATIVE DISTRICT
 SUDBURY
 MINING DIVISION
 SUDBURY
 LAND TITLES/REGISTRY DIVISION
 SUDBURY

JENNINGS



AREAS WITHDRAWN FROM DISPOSITION

MRO - Mining Rights Only
 SRO - Surface Rights Only
 M + S - Mining and Surface Rights

Description	Order No.	Date	Disposition	File
-------------	-----------	------	-------------	------

SYMBOLS

- Boundary
 - Township, Meridian, Baseline
 - Road allowance; surveyed
 - shoreline
 - Lot/Concession; surveyed
 - unsurveyed
 - Parcel; surveyed
 - unsurveyed
 - Right-of-way; road
 - railway
 - utility
 - Reservation
 - Cliff, Pit, Pile
 - Contour
 - Interpolated
 - Approximate
 - Depression
 - Control point (horizontal)
 - Flooded land
 - Mine head frame
 - Pipeline (above ground)
 - Railway; single track
 - double track
 - abandoned
 - Road; highway, county, township
 - access
 - trail, bush
 - Shoreline (original)
 - Transmission line
 - Wooded area

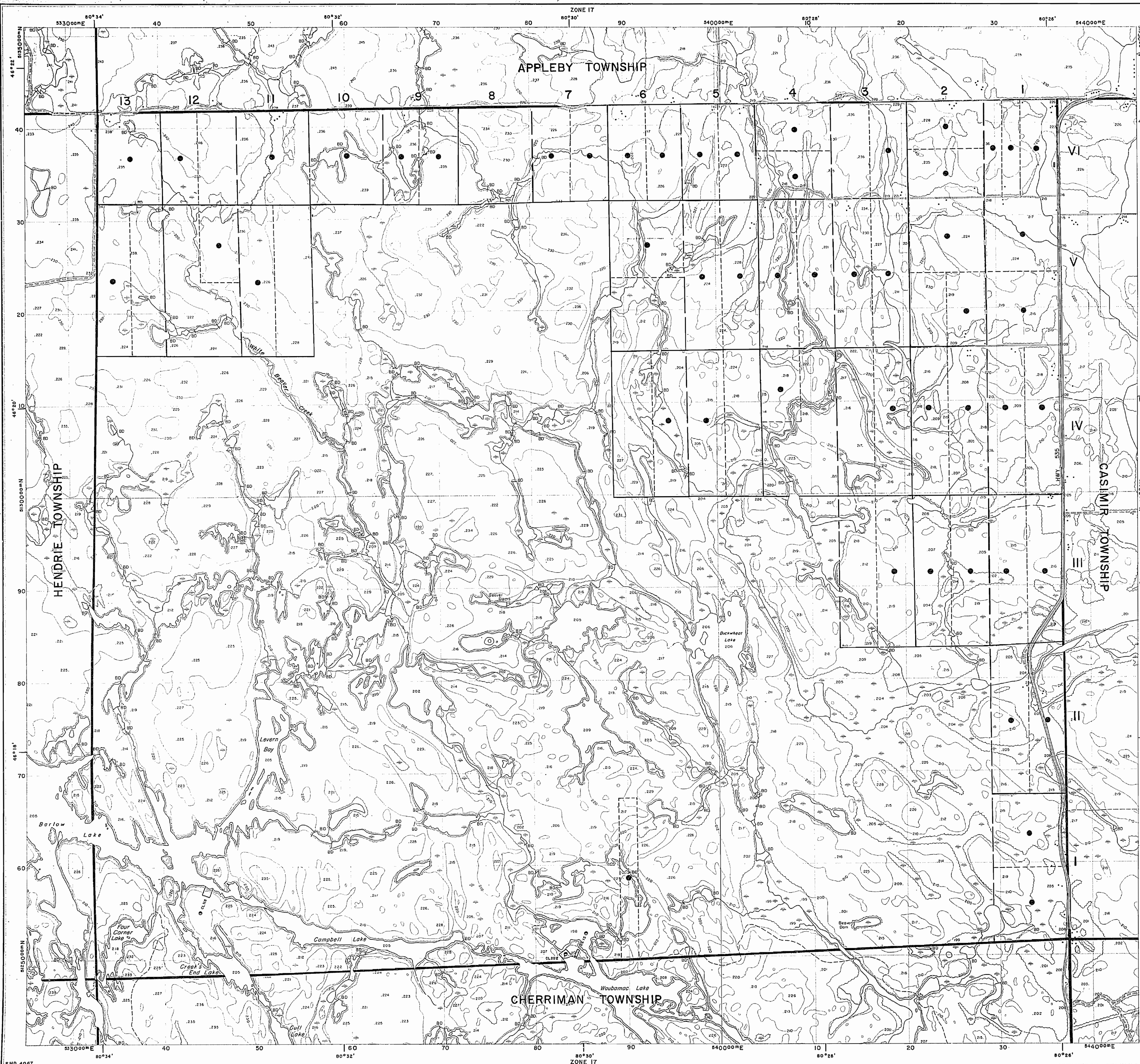
NOTES

SUBDIVISION OF THIS TOWNSHIP INTO LOTS AND CONCESSIONS WAS PARTIALLY ANNULLED 21 OCT 1953. SECTION 45 OF MINING ACT (1980) APPLIED TO ANNULLED PORTION OF TOWNSHIP

DISPOSITION OF CROWN LANDS

- Patent
 - Surface & Mining Rights
 - Surface Rights Only
 - Mining Rights Only
- Lease
 - Surface & Mining Rights
 - Surface Rights Only
 - Mining Rights Only
- Licence of Occupation
- Order-in-Council
- Cancelled
- Reservation
- Sand & Gravel

THE INFORMATION THAT APPEARS ON THIS MAP HAS BEEN COMPILED FROM VARIOUS SOURCES, AND ACCURACY IS NOT GUARANTEED. THOSE WISHING TO STAKE MINING CLAIMS SHOULD CONSULT WITH THE MINING RECORDER, MINISTRY OF NORTHERN DEVELOPMENT AND MINES, FOR ADDITIONAL INFORMATION ON THE STATUS OF THE LANDS SHOWN HEREON.



957

JENNINGS TWP

Appleby Twp.

*L.R. used
Twp file*

THE TOWNSHIP
OF

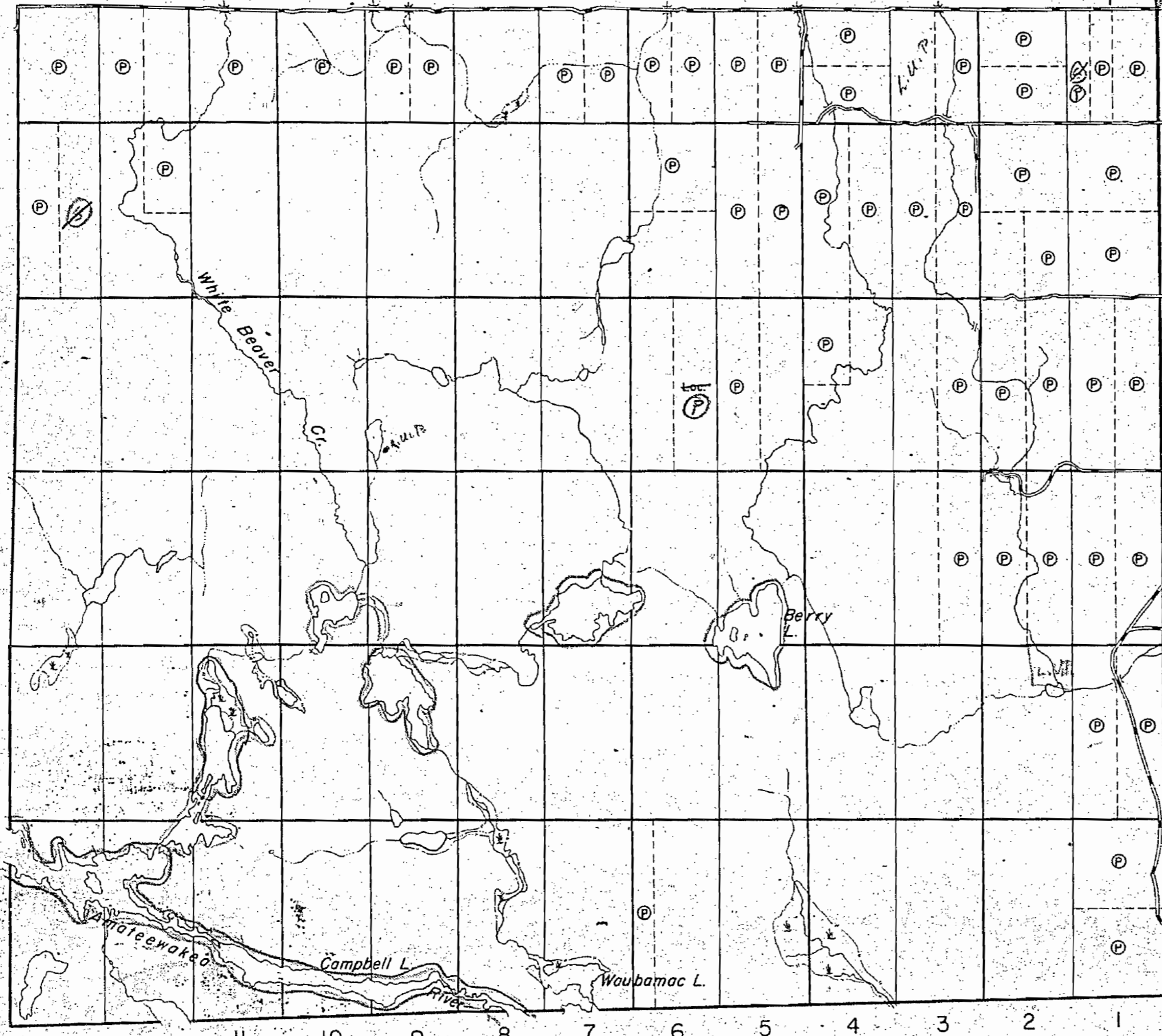
JENNINGS

DISTRICT OF
SUDBURY

SUDBURY
MINING DIVISION

SCALE: 1-INCH = 40 CHAINS

Hendrie Twp.



*VI
Old*

Casimir Twp.

LEGEND

PATENTED LAND	⊙
CROWN LAND SALE	C.S.
LEASES	⊙
LOCATED LAND	Loc.
LICENSE OF OCCUPATION	L.O.
MINING RIGHTS ONLY	M.R.O.
SURFACE RIGHTS ONLY	S.R.O.
ROADS	—
IMPROVED ROADS	—
KING'S HIGHWAYS	—
RAILWAYS	—
POWER LINES	—
MARSH OR MUSKEG	—
MINES	X

NOTES

*200 Res.
400 Res.*

M 957

PLAN NO. - S.273.

DEPARTMENT OF MINES
— ONTARIO —

Cherriman Twp.

Appleby Twp. OFFICE USE ONLY

THE TOWNSHIP OF
OF
JENNINGS

DISTRICT OF
SUDBURY
SUDBURY
MINING DIVISION

SCALE: 1-INCH = 40 CHAINS

LEGEND

PATENTED LAND	Ⓟ
CROWN LAND SALE	C.S.
LEASES	Ⓛ
LOCATED LAND	Loc.
LICENSE OF OCCUPATION	L.O.
MINING RIGHTS ONLY	M.R.O.
SURFACE RIGHTS ONLY	S.R.O.
ROADS	—
IMPROVED ROADS	—
KING'S HIGHWAYS	—
RAILWAYS	—
POWER LINES	—
MARSH OR MUSKEG	—
MINES	✕

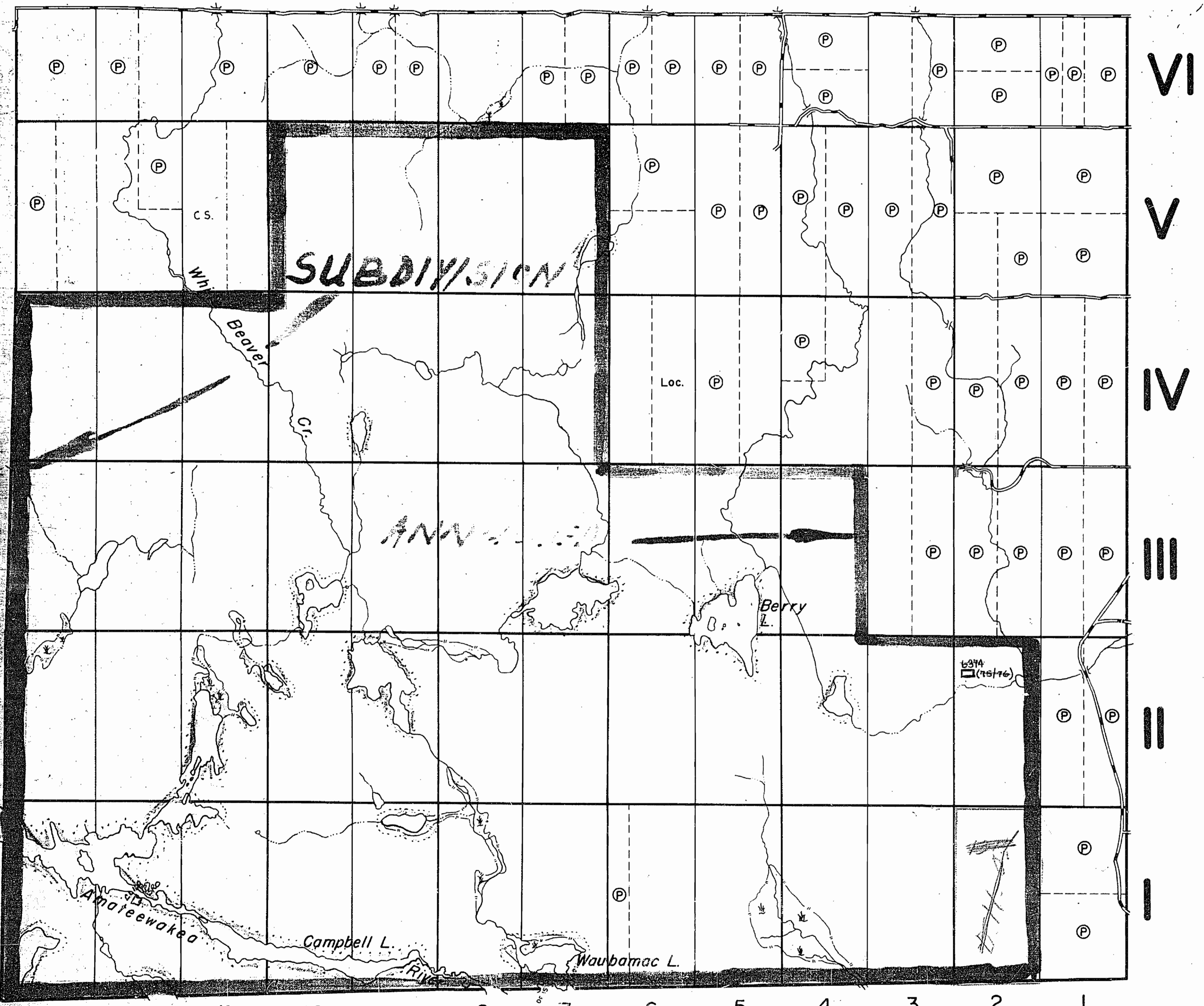
NOTES

400' Surface Rights Reservation around
all Lakes and Rivers.

JENNINGS

PLAN NO.-M-957

DEPARTMENT OF MINES
— ONTARIO —



Hendrie Twp.

Casimir Twp.

Cherriman Twp.

SUBDIVISION

AMATEEWAKO

Loc.

Berry L.

6374 (15/76)

Campbell L.

Waubamac L.

C.S.

W.P.

VI

V

IV

III

II

I

13 12 11 10 9 8 7 6 5 4 3 2 1

Appleby Twp.

*L.R. used
Twp file*

THE TOWNSHIP OF
OF
JENNINGS

DISTRICT OF
SUDBURY

SUDBURY
MINING DIVISION

SCALE: 1-INCH = 40 CHAINS

LEGEND

PATENTED LAND	Ⓟ
CROWN LAND SALE	C.S.
LEASES	Ⓞ
LOCATED LAND	Loc.
LICENSE OF OCCUPATION	L.O.
MINING RIGHTS ONLY	M.R.O.
SURFACE RIGHTS ONLY	S.R.O.
ROADS	
IMPROVED ROADS	
KING'S HIGHWAYS	
RAILWAYS	
POWER LINES	
MARSH OR MUSKEG	
MINES	

NOTES

400' Res.

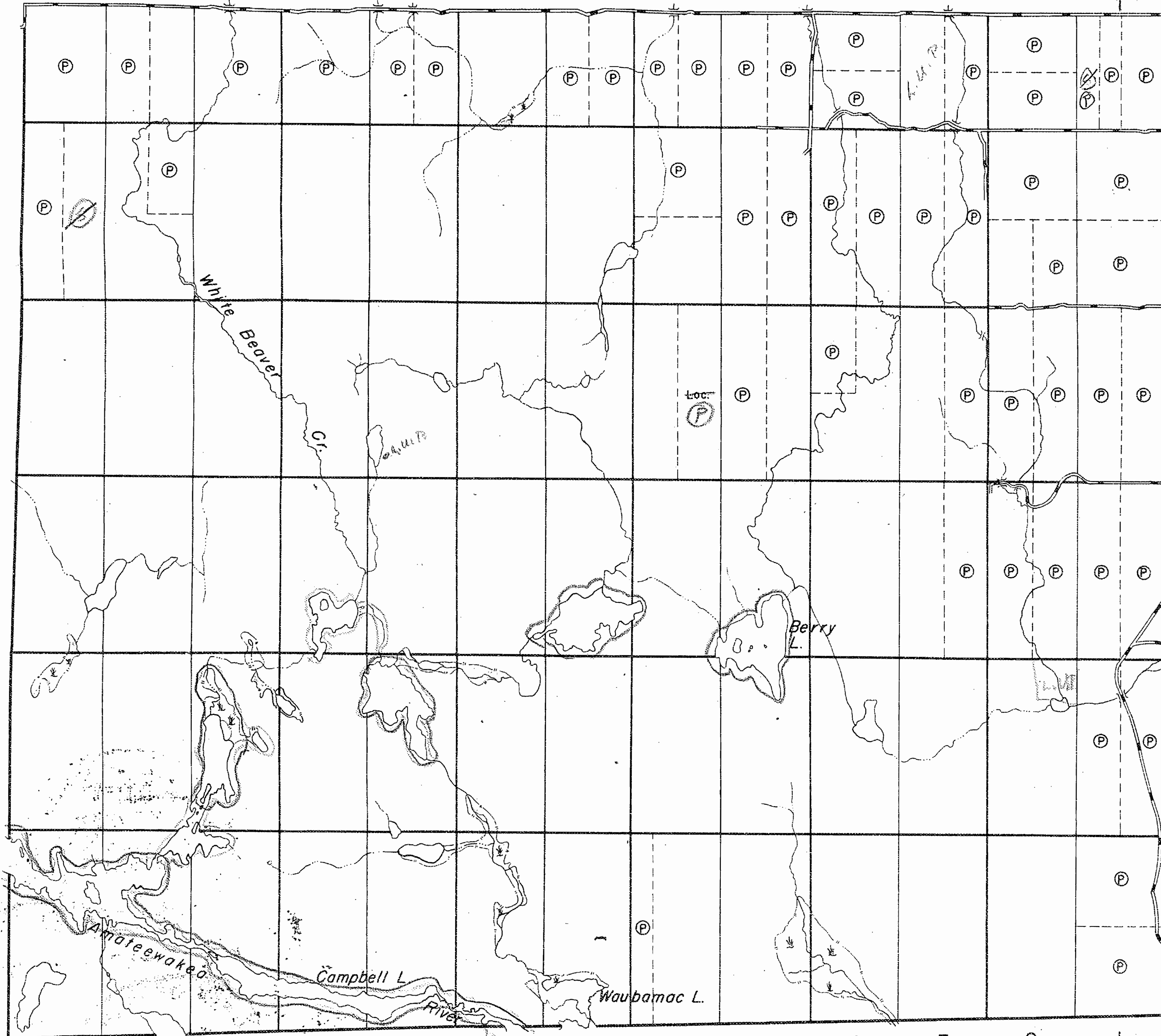
957

M 957

PLAN NO.- S.273.

DEPARTMENT OF MINES
— ONTARIO —

Hendrie Twp.



VI

Old

V

IV

III

II

I

Casimir Twp.

Cherriman Twp.

13 12 11 10 9 8 7 6 5 4 3 2 1

Appleby Twp.

top file

THE TOWNSHIP OF

JENNINGS

DISTRICT OF SUDBURY

SUDBURY MINING DIVISION

SCALE: 1-INCH = 40 CHAINS

LEGEND

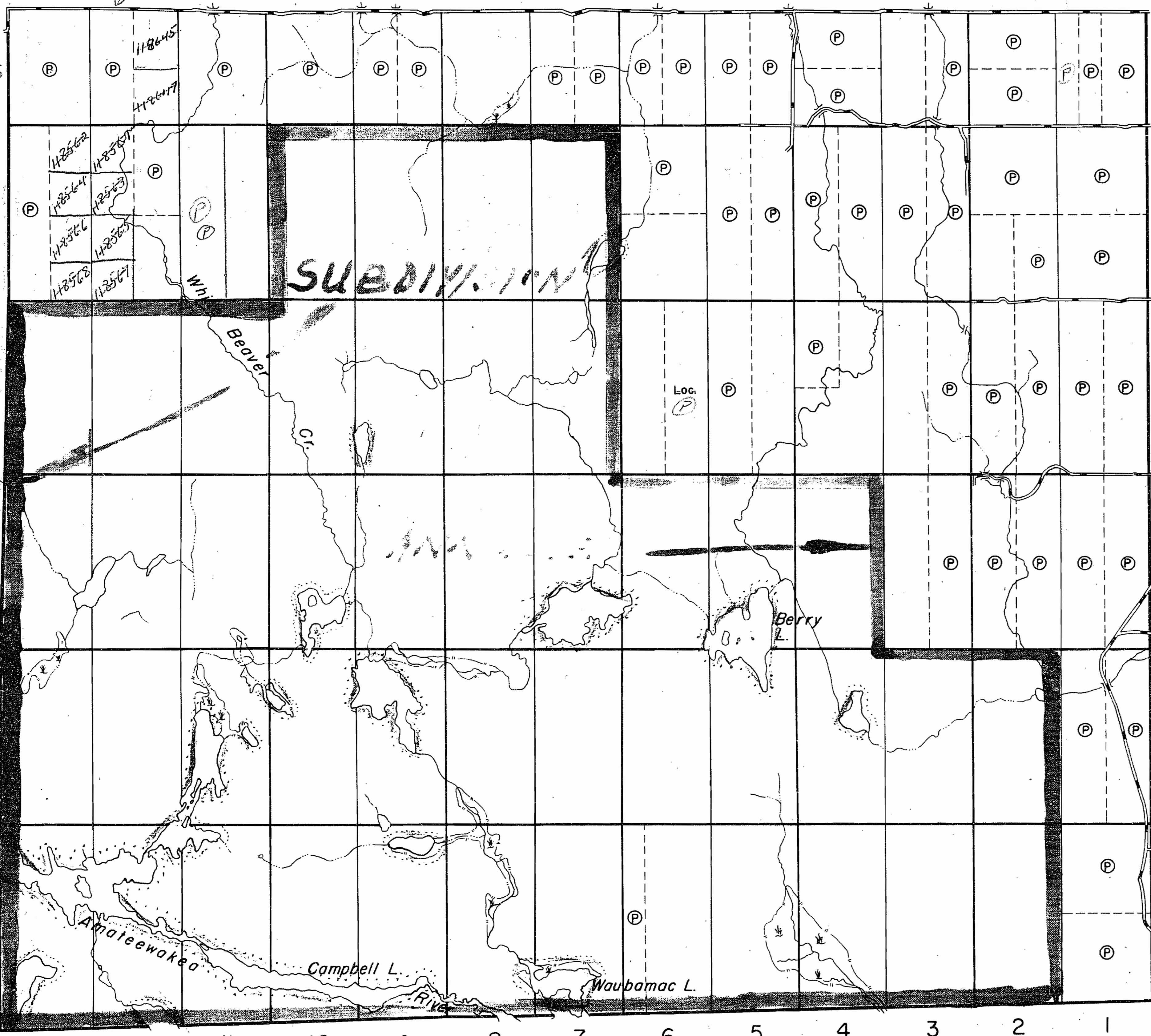
PATENTED LAND	Ⓟ
CROWN LAND SALE	C.S.
LEASES	Ⓞ
LOCATED LAND	Loc.
LICENSE OF OCCUPATION	L.O.
MINING RIGHTS ONLY	M.R.O.
SURFACE RIGHTS ONLY	S.R.O.
ROADS	— — — — —
IMPROVED ROADS	— — — — —
KING'S HIGHWAYS	— — — — —
RAILWAYS	— — — — —
POWER LINES	— — — — —
MARSH OR MUSKEG	— — — — —
MINES	✕

NOTES

400' Rsvd. to Dept. of L.A.
shown thus: — — — — —

PLAN NO.-M-957

DEPARTMENT OF MINES
— ONTARIO —



Hendrie Twp.

Casimir Twp.

Cherriman Twp.

THE TOWNSHIP OF
OF
JENNINGS

DISTRICT OF
SUDBURY
SUDBURY
MINING DIVISION

SCALE: 1-INCH= 40 CHAINS

LEGEND

- | | |
|-----------------------|--------|
| PATENTED LAND | Ⓟ |
| CROWN LAND SALE | C.S. |
| LEASES | Ⓛ |
| LOCATED LAND | Loc. |
| LICENSE OF OCCUPATION | L.O. |
| MINING RIGHTS ONLY | M.R.O. |
| SURFACE RIGHTS ONLY | S.R.O. |
| ROADS | |
| IMPROVED ROADS | |
| KING'S HIGHWAYS | |
| RAILWAYS | |
| POWER LINES | |
| MARSH OR MUSKEG | |
| MINES | |

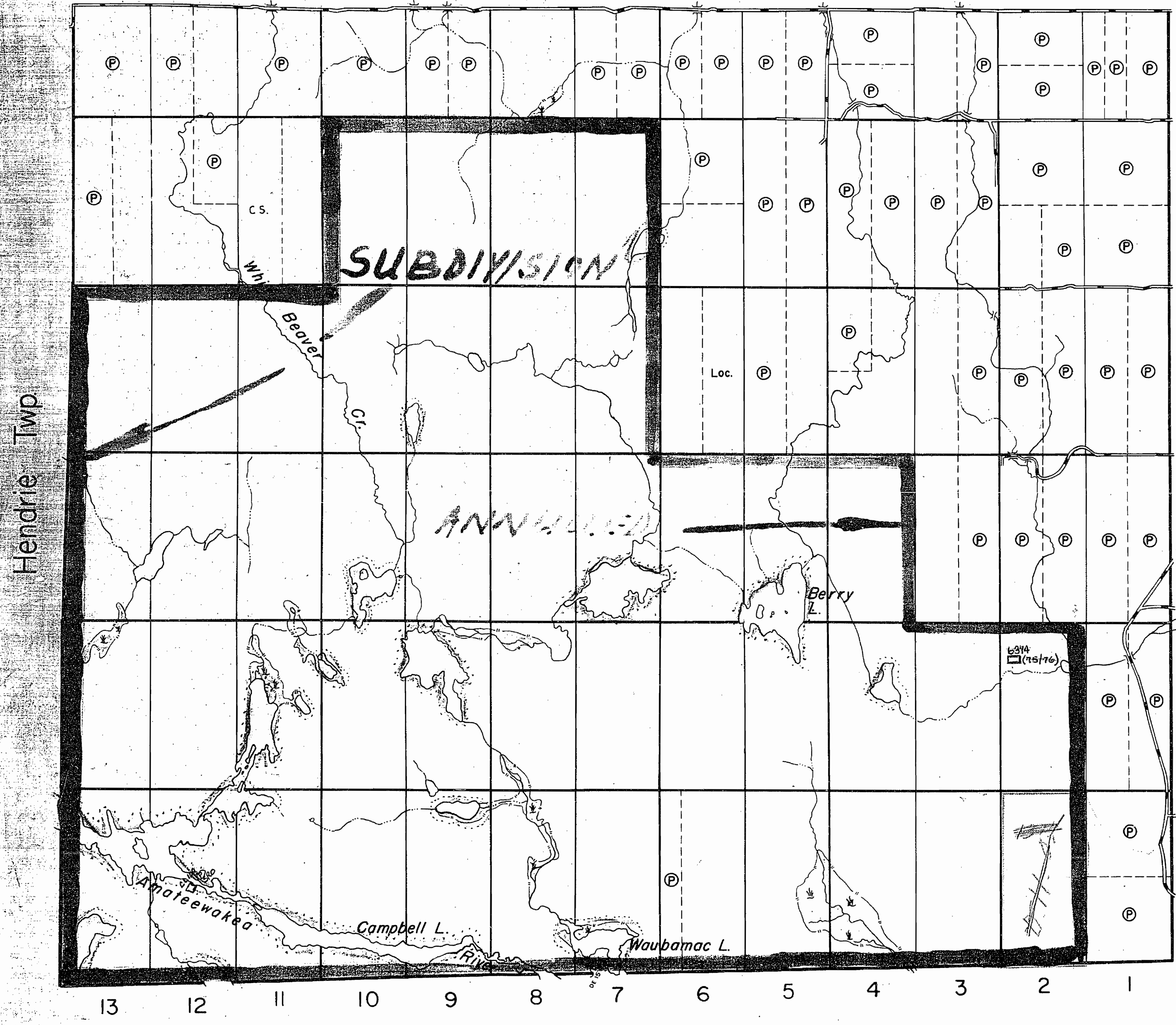
NOTES

400' Surface Rights Reservation around
all Lakes and Rivers.

JENNINGS

PLAN NO.-M-957

DEPARTMENT OF MINES
— ONTARIO —



Hendrie Twp.

VI

V

IV

III

II

I

Casimir Twp.

Cherriman Twp.

13 12 11 10 9 8 7 6 5 4 3 2 1

957

1/2
1/4
1/8
1/16

Appleby Twp.

~~L.R.~~ used.
Twp file

THE TOWNSHIP
OF

JENNINGS

DISTRICT OF
SUDBURY

SUDBURY
MINING DIVISION

SCALE: 1-INCH = 40 CHAINS

LEGEND

PATENTED LAND	Ⓟ
CROWN LAND SALE	C.S.
LEASES	Ⓞ
LOCATED LAND	Loc.
LICENSE OF OCCUPATION	L.O.
MINING RIGHTS ONLY	M.R.O.
SURFACE RIGHTS ONLY	S.R.O.
ROADS	—
IMPROVED ROADS	—
KING'S HIGHWAYS	—
RAILWAYS	—
POWER LINES	—
MARSH OR MUSKEG	—
MINES	*

NOTES

~~200 Res.~~
400 Res.

M 957

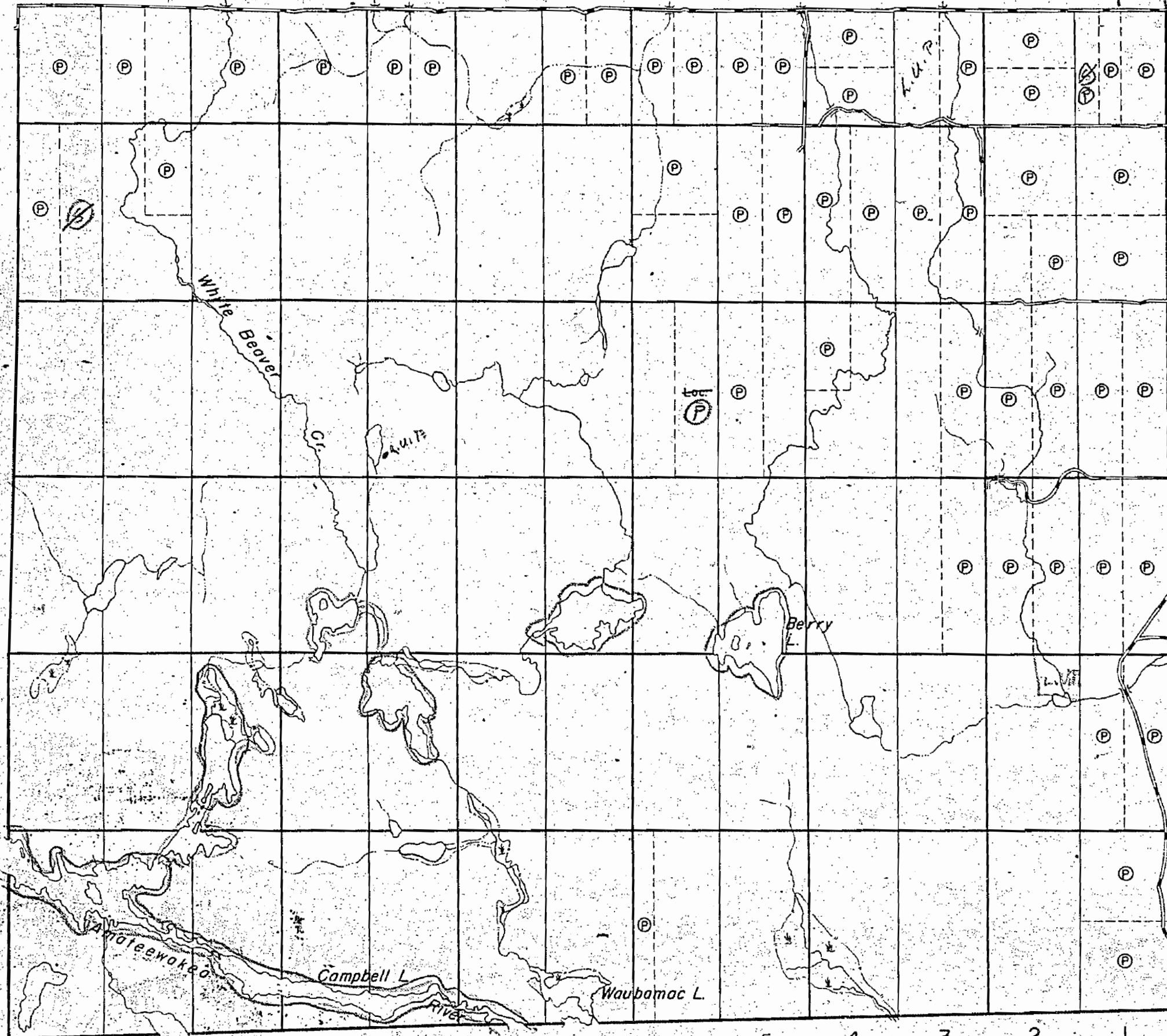
PLAN NO. - S.273.

DEPARTMENT OF MINES
— ONTARIO —

Hendrie Twp.

Casimir Twp.

Cherriman Twp.



VI
~~Old~~

IV

III

II

I

JENNINGS TWP

LK

Appleby Twp.

map file

THE TOWNSHIP OF
OF

JENNINGS

DISTRICT OF
SUDBURY

SUDBURY
MINING DIVISION

SCALE: 1-INCH= 40 CHAINS

LEGEND

PATENTED LAND	⊙
CROWN LAND SALE	C.S.
LEASES	⊖
LOCATED LAND	Loc.
LICENSE OF OCCUPATION	L.O.
MINING RIGHTS ONLY	M.R.O.
SURFACE RIGHTS ONLY	S.R.O.
ROADS	
IMPROVED ROADS	
KING'S HIGHWAYS	
RAILWAYS	
POWER LINES	
MARSH OR MUSKEG	
MINES	

NOTES

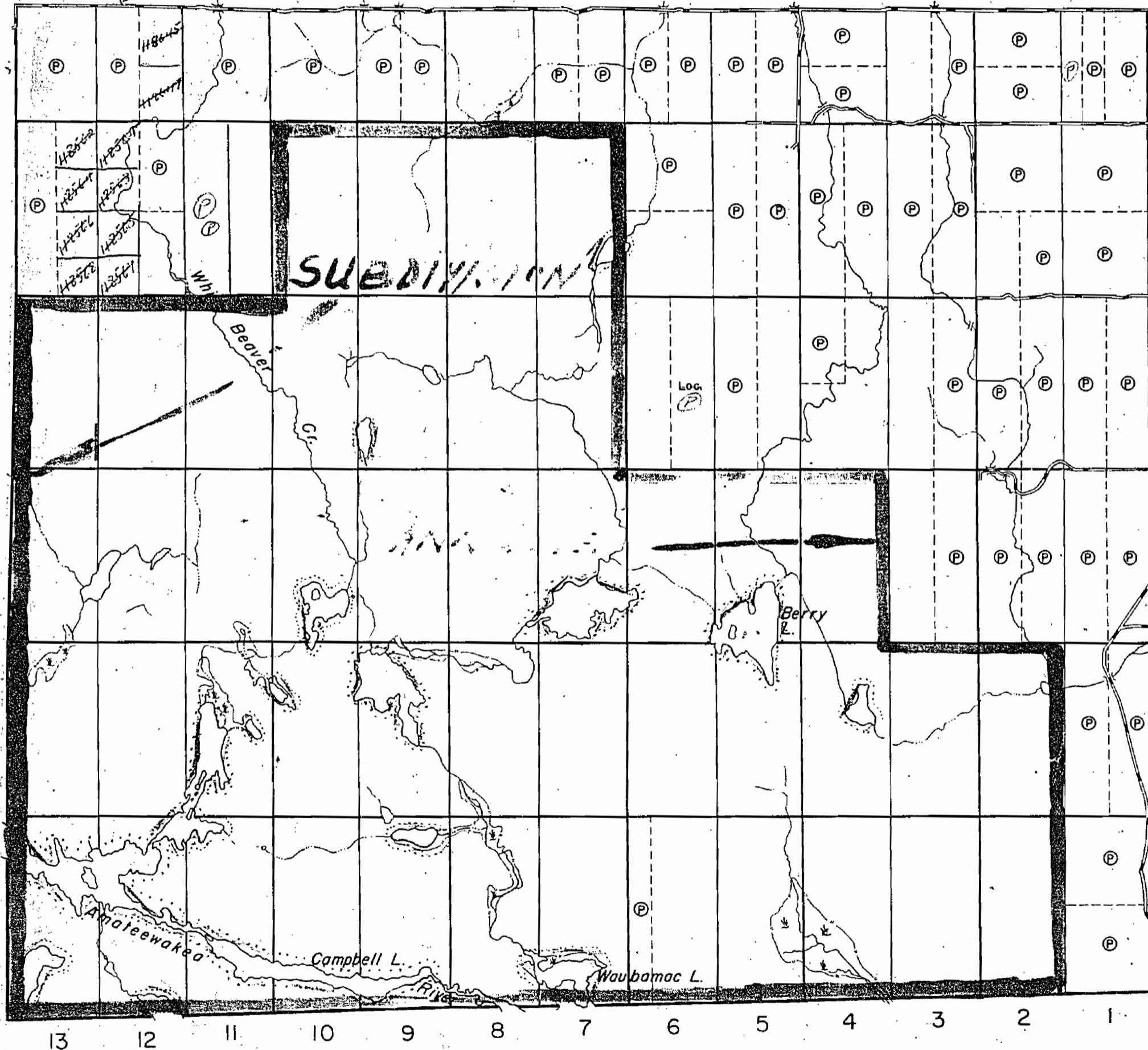
400' Rsvd. to Dept. of L.R.A.
Shown thus:

PLAN NO.-M-957

DEPARTMENT OF MINES
—ONTARIO—

Hendrie Twp.

Casimir Twp.



Cherriman Twp.