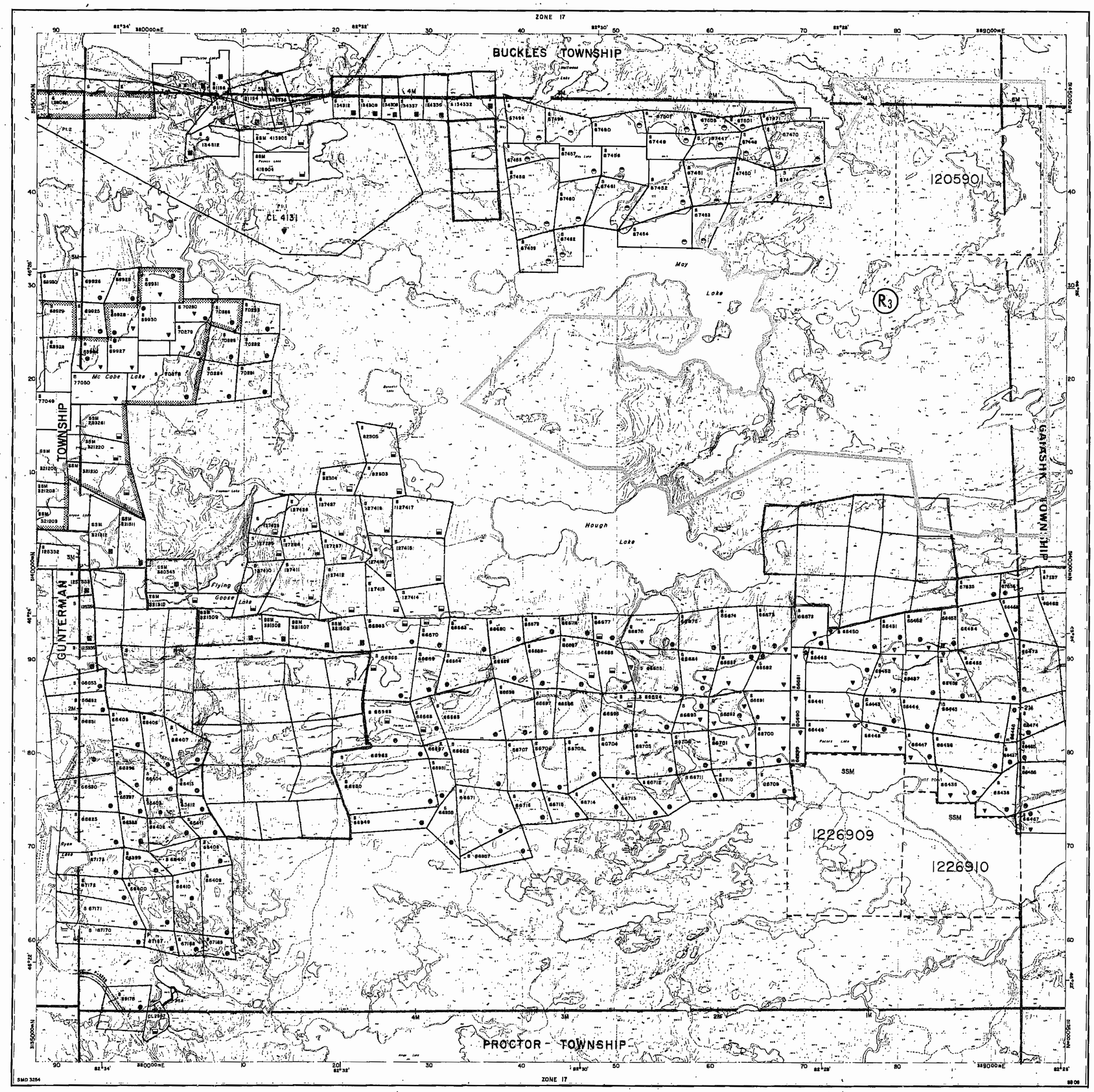

Ministry of Natural Resources
Ontario

Ministry of Northern Development and Mines

INDEX TO LAND DISPOSITION

PLAN
G-3254
TOWNSHIP
JOUBIN

M.N.R. ADMINISTRATIVE DISTRICT
BLIND RIVER
MINING DIVISION
SAULT STE. RIVER
LAND TITLES/REGISTRY DIVISION
ALGOMA

Scale 1:20 000

1000 Metres 0 1000 2000 Metres

3000 0 1000 2000 3000 4000 5000 6000 7000 8000 9000 10000 Feet

Contour Interval 10 Metres

SYMBOLS

Boundary
- Township, Meridian, Baseline
- Road allowance; surveyed
- shoreline
- Lot/Concession; surveyed
- unsurveyed
- Parcel; surveyed
- unsurveyed
- Right-of-way; road
- railway
- utility
- Reservation
- Cliff, Pit, Pile
- Contour (20)
- Interpolated
- Approximate
- Depression
- Control point (horizontal)
- Flooded land
- Mine head frame
- Pipeline (above ground)
- Railway; single track
- double track
- abandoned
- Road; highway, county, township
- access
- trail, bush
- Shoreline (original)
- Transmission line
- Wooded area

DISPOSITION OF CROWN LANDS

Patent
- Surface & Mining Rights
- Surface Rights Only
- Mining Rights Only

Lease
- Surface & Mining Rights
- Surface Rights Only
- Mining Rights Only

- Licence of Occupation
- Order-in-Council (OC)
- Cancelled
- Reservation
- Sand & Gravel

AREAS WITHDRAWN FROM DISPOSITION

MRO - Mining Rights Only
SRO - Surface Rights Only
M + S - Mining and Surface Rights

	Description	Order No.	Date	Disposition	File
R3	~~SEC 35~~ Reopened	~~M-94/89~~ M-97/89	~~05/10/89~~ 05/10/89	~~S.R.O.~~ S.R.O.	~~1022545~~ 1022545
R4	~~SEC 35~~ Reopened MC36	17.07.89 ↕ 0.00/89	05/10/89 16/10/89	~~M S R~~ M S R	

R3 SEC 35 W-LL-C227/89 ONT MAY 17/89 M+S

NOTES

JOUBIN TOWNSHIP LIES WITHIN THE CORPORATION OF THE TOWNSHIP OF ELLIOT LAKE

THESE LANDS ARE AFFECTED BY A RIGHTS & EASEMENTS ORDER OF THE MINING & LANDS COMMISSIONER UNDER SEC. 64S OF THE MINING ACT (R.S.O.1970) DATED FEB. 1, 1988.

LICENCE AND MINING RIGHTS LAKE ONTARIO GAZETTE MAY 14/94 OPEN FOR PROSPECTING, STAKING OUT, SALE OR LEASE AT 7:00 AM STANDARD TIME JUNE 1/94

⊗ MINING AND SURFACE RIGHTS PURSUANT TO CLAIMS S.1230834 and S.1219087 ARE OPEN FOR PROSPECTING, STAKING OUT, SALE OR LEASE AT 8:00 a.m. STANDARD TIME ON JUNE 1/97 ONTARIO GAZETTE MAY 17/97.

THE INFORMATION THAT APPEARS ON THIS MAP HAS BEEN COMPILED FROM VARIOUS SOURCES, AND ACCURACY IS NOT GUARANTEED. THOSE WISHING TO STAKE MINING CLAIMS SHOULD CONSULT WITH THE MINING RECORDER, MINISTRY OF NORTHERN DEVELOPMENT AND MINES, FOR ADDITIONAL INFORMATION ON THE STATUS OF THE LANDS SHOWN HEREON.

The 1975 Magnetic Bearing Approx. 0°W Annual Change Increasing 1°30'.

Map base and land disposition drafting by Surveys and Mapping Branch, Ministry of Natural Resources.

The disposition of land, location of lot fabric and parcel boundaries on this index was compiled for administrative purposes only.

1215

QP 1-188 TO

Algom Uranium
Exp Mar 31/56

TOWNSHIP

DISTRICT OF ALGOMA

SUDBURY MINING DIVISION (JOUBIN)

Scale, 40 chains - 1 inch.

Surv. Gen'l M.1215 Extended

TWP. 144.

S. Tamarack Expires Mar. 31/57

Boundary of Mississagi Provincial Forest

TWP. 149.

TWP 137.

May Lake

McCabe Lake

Hough Lake

Pecors Lakes

Serpent

Corner Lake

Road

QP 1-188 Algom Uran. Exp Mar 31/57

N. Bdy by P.L.S. Wm Bell 1888.
E. " " D. Beatty 1892.
S. " " O.L.S. J.T. Patten 1932.
W. " " " 1904.
Traverse of Pecors + Hough Lakes + Serpent River by O.L.S. J.T. Patten 1932.
Traverse Posts shewn thus
Other Lakes + Rivers from Dominion Geological Survey, Blind River Sheet 1925.
Bdy. of Mississagi Provincial Forest Reserve shewn thus
Parcels marked P are Patented
" " L " Leased
" " L.O. " License of Occupation

Surface reservations 400 links by Dept of Lands

PROCTOR TWP.

Department of Surveys.
Parliament Buildings.
Toronto, Ontario, Canada.

Revised June 1933.

1215

Twp. 144

Twp. 137

Twp. 139

Proctor Twp.

THE TOWNSHIP

143 (Joubin)

DISTRICT OF ALGOMA

SAULT STE MARIE MINING DIVISION

SCALE: 1-INCH=40 CHAINS

LEGEND

PATENTED LAND	P
CROWN LAND SALE	C.S.
LEASES	L
LOCATED LAND	Loc.
LICENSE OF OCCUPATION	L.O.
MINING RIGHTS ONLY	M.R.O.
SURFACE RIGHTS ONLY	S.R.O
ROADS	
IMPROVED ROADS	
KING'S HIGHWAYS	
RAILWAYS	
POWER LINES	
MARSH OR MUSKEG	
MINES	
CANCELLED	C.

NOTES

400' Surface Rights Reservation around all Lakes and Rivers.

Transmission Line Right of Way, Service Road and Pipe Line, under License of Occupation No. 7514, File No. 151299.

This Township lies within The Improvement District of Elliot Lake.

Mining Rights Only came open FOR STAKING on JUNE 1/72. - ONT. GAZETTE dated May 13/72.

S. 67447-48-49-50-51-52-53-54-55-56
S. 67457-58-59-60-61-62
S. 67469-70-71
S. 67490
S. 67494
S. 67496
S. 67501
S. 67505
S. 67507

PLAN NO. M-1215

ONTARIO
DEPARTMENT OF MINES
AND NORTHERN AFFAIRS

NOTES

400' surface rights reservation along the shores of all lakes and rivers.

This Township lies within the Corporation of the Township of Elliot Lake

Transmission Line right of way, Service road and Pipeline under Licence of Occupation No. 7514 File: 151299

(G1) Gravel. Files: 23867, 151811.
(G2) M.T.C. Gravel Pit No. 638
(G3) M.T.C. Gravel Pit No. 564
(G4) Gravel. File: 36283
(G5) Quarry Permit 1-404
(G6) Gravel File: 152821
(G7) M.T.C. Gravel Pit No. 271
(G8) M.T.C. Gravel Pit No. 403
(G9) M.T.C. Gravel Pit No. 1329
(G10) Gravel File 151415

DATE OF ISSUE FEB 13 1978

BUCKLES TP. M.1216

GUNTERMAN TP. M.1218

GAIASHK TP. M.1212

ESTEN Tp M. 792

PROCTOR Tp. M. 1064

Q.P. #8457-78
Q.P. #8492-78
Q.P. #8467-78

LEGEND

- HIGHWAY AND ROUTE No.
- OTHER ROADS
- TRAILS
- SURVEYED LINES:
  - TOWNSHIPS, BASE LINES, ETC.
  - LOTS, MINING CLAIMS, PARCELS, ETC.
- UNSURVEYED LINES:
  - LOT LINES
  - PARCEL BOUNDARY
  - MINING CLAIMS ETC.
- RAILWAY AND RIGHT OF WAY
- UTILITY LINES
- NON-PERENNIAL STREAM
- FLOODING OR FLOODING RIGHTS
- SUBDIVISION
- ORIGINAL SHORELINE
- MARSH OR MUSKEG
- MINES

DISPOSITION OF CROWN LANDS

TYPE OF DOCUMENT	SYMBOL
PATENT, SURFACE & MINING RIGHTS	
" SURFACE RIGHTS ONLY	
" MINING RIGHTS ONLY	
LEASE, SURFACE & MINING RIGHTS	
" SURFACE RIGHTS ONLY	
" MINING RIGHTS ONLY	
LICENCE OF OCCUPATION	
CROWN LAND SALE	C.S.
ORDER-IN-COUNCIL	OC
RESERVATION	(R)
CANCELLED	(X)
SAND & GRAVEL	(G)

SCALE: 1 INCH = 40 CHAINS

FEET 0 500 1000 2000 4000 6000 8000
METRES 0 200 400 600 800 1 KM 2 KM

ACRES	HECTARES
40	16

TOWNSHIP

JOUBIN
(Former TP. 143)

DISTRICT

ALGOMA

MINING DIVISION

SAULT STE. MARIE

Ministry of Natural Resources
Ontario Surveys and Mapping Branch
Date: JUNE '73
Whitney Block
Queen's Park, Toronto
Plan No. M.1215
G.3254

NOTES

400' surface rights reservation along the shores of all lakes and rivers.

This Township lies within the Corporation of the Township of Elliot Lake

Transmission Line right of way, Service road and Pipeline under Licence of Occupation No. 7514 File: 151299

(61) Gravel. Files: 23867, 151811.
(62) M.T.C. Gravel Pit No. 638
(63) M.T.C. Gravel Pit No. 564
(64) Gravel. File: 36283
(65) Quarry Permit 1-404
(66) Gravel File: 152821
(67) M.T.C. Gravel Pit No. 271
(68) M.T.C. Gravel Pit No. 403
(69) M.T.C. Gravel Pit No. 1329
(610) Gravel File 151415

NOTE

Surface + Mining Rights are withdrawn from prospecting, staking out, sale or lease under Section 43 of Mining Act - Order of Deputy Minister. April 25/77 + May 5/77.

DATE OF ISSUE
JUN 8 1977
SAULT STE. MARIE
MINING RECORDER'S OFFICE

BUCKLES TP. M.1216

GUNTERMAN TP. M.1218

GAIASHK TP. M.1212

ESTEN Tp. M. 792

PROCTOR Tp. M. 1064

QP #7395-77

QP #7354-76 8394-77

Lake, Benedict, McCabe, Elephant, Canyon, Hough, Flying, Goose, Poppy, Pardee, Stinson, Ryan, Rioux, Serpent, Pecors, Tees, Horn, Lim, Mary, Grimard, Corner

LEGEND

- HIGHWAY AND ROUTE No.
- OTHER ROADS
- TRAILS
- SURVEYED LINES:
  - TOWNSHIPS, BASE LINES, ETC.
  - LOTS, MINING CLAIMS, PARCELS, ETC.
- UNSURVEYED LINES:
  - LOT LINES
  - PARCEL BOUNDARY
  - MINING CLAIMS ETC.
- RAILWAY AND RIGHT OF WAY
- UTILITY LINES
- NON-PERENNIAL STREAM
- FLOODING OR FLOODING RIGHTS
- SUBDIVISION
- ORIGINAL SHORELINE
- MARSH OR MUSKEG
- MINES

DISPOSITION OF CROWN LANDS

TYPE OF DOCUMENT	SYMBOL
PATENT. SURFACE & MINING RIGHTS	
" SURFACE RIGHTS ONLY	
" MINING RIGHTS ONLY	
LEASE. SURFACE & MINING RIGHTS	
" SURFACE RIGHTS ONLY	
" MINING RIGHTS ONLY	
LICENCE OF OCCUPATION	
CROWN LAND SALE	C.S.
ORDER-IN-COUNCIL	OC
RESERVATION	
CANCELLED	
SAND & GRAVEL	

SCALE : 1 INCH = 40 CHAINS

FEET 0 500 1000 2000 4000 6000 8000
METRES 0 200 400 600 800 1 KM 2 KM

ACRES	HECTARES
40	16

TOWNSHIP

JOUBIN
(Former TP.143)

DISTRICT

ALGOMA

MINING DIVISION

SAULT STE. MARIE

Ministry of Natural Resources
Ontario Surveys and Mapping Branch

Date JUNE, 73

Whitney Block
Queen's Park, Toronto

Plan No. [redacted]

G.3254

BUCKLES TP. M.1216

NOTES

400' surface rights reservation along the shores of all lakes and rivers.

This township lies within the Corporation of the Township of Elliot Lake.

Transmission line right-of-way, Service road and Pipeline are under Licence of Occupation No. 7514. File 151299.

SAND and GRAVEL

(G1) — Gravel Files: 23867, 151811.

(G4) — Gravel File: 36283.

(G5) — Quarry Permit 1-404.

(G6) — Gravel File: 152821.

(G7) — M.T.C. Gravel Pit No. 271.

(G8) — Gravel File: 151294.

(G9) — M.T.C. Gravel Pit No. 41-20 File: 151415 V. 2.

(G) — QUARRY PERMIT

AREAS WITHDRAWN FROM STAKING

S.R.— SURFACE RIGHTS M.R.- MINING RIGHTS

	Section	Order No.	Date	File	Disposition
(R1)	43(R.S.O.1970)	W.45/77	25/4/77	175639	S.R.& M.R.
(R2)	"	W.54/77	5/5/77	175639	S.R.& M.R.
(R3)	"	W.18/79	31/10/79	151415	S.R.O.

DATE OF ISSUE
OCT 22 1981
Ministry of Natural Resources
TORONTO

GUNTERMAN TP. M.1218

GAIASHK TP. M.1212

ESTEN TP. M. 792

PROCTOR TP. M. 1064

LEGEND

- HIGHWAY AND ROUTE No.
- OTHER ROADS
- TRAILS
- SURVEYED LINES:
  - TOWNSHIPS, BASE LINES, ETC.
  - LOTS, MINING CLAIMS, PARCELS, ETC.
- UNSURVEYED LINES:
  - LOT LINES
  - PARCEL BOUNDARY
  - MINING CLAIMS ETC.
- RAILWAY AND RIGHT OF WAY
- UTILITY LINES
- NON-PERENNIAL STREAM
- FLOODING OR FLOODING RIGHTS
- SUBDIVISION
- ORIGINAL SHORELINE
- MARSH OR MUSKEG
- MINES

DISPOSITION OF CROWN LANDS

TYPE OF DOCUMENT	SYMBOL
PATENT, SURFACE & MINING RIGHTS	
" SURFACE RIGHTS ONLY	
" MINING RIGHTS ONLY	
LEASE, SURFACE & MINING RIGHTS	
" SURFACE RIGHTS ONLY	
" MINING RIGHTS ONLY	
LICENCE OF OCCUPATION	
CROWN LAND SALE	C.S.
ORDER-IN-COUNCIL	OC
RESERVATION	(R)
CANCELLED	(X)
SAND & GRAVEL	(G)

SCALE : 1 INCH 40 CHAINS

FEET 0 500 1000 2000 4000 6000 8000

METRES 0 200 400 600 800 1 KM 2 KM

ACRES	HECTARES
40	16

TOWNSHIP

JOUBIN

DISTRICT

ALGOMA

MINING DIVISION

SAULT STE. MARIE

Ministry of Natural Resources

Ontario Surveys and Mapping Branch

Date JUNE '73

Whitney Block
Queen's Park, Toronto

Plan No. M-1216

G.3254

NOTES

400' surface rights reservation along the shores of all lakes and rivers.

This township lies within the Corporation of the Township of Elliot Lake.

Transmission line right-of-way, Service road and Pipeline are under Licence of Occupation No. 7514. File 151299.

SAND and GRAVEL

(G1) — Gravel Files: 23867, 151811.

(G4) — Gravel File: 36283.

(G5) — Quarry Permit 1-404.

(G6) — Gravel File: 152821.

(G7) — M.T.C. Gravel Pit No. 271.

(G8) — Gravel File: 151294.

(G9) — M.T.C. Gravel Pit No. 41-20 File: 151415 V. 2.

(G) — QUARRY PERMIT

AREAS WITHDRAWN FROM STAKING

S.R.– SURFACE RIGHTS M.R.– MINING RIGHTS

	Section	Order No.	Date	File	Disposition
(R1)	43(R.S.O.1970)	W.45/77	25/4/77	175639	S.R.& M.R.
(R2)	"	W.54/77	5/5/77	175639	S.R.& M.R.
(R3)	"	W.18/79	31/10/79	151415	S.R.O.

These lands are affected by rights of easements order of the Mining Lands Commissioner dated Feb 1, 1982

DATE OF ISSUE
AUG 3 1982
Ministry of Natural Resources
TORONTO

BUCKLES TP. M.1216

GUNTERMAN TP. M.1218

GAIASHK TP. M.1212

ESTEN TP. M. 792

PROCTOR TP. M. 1064

Replaced by mylar Jan 183

LEGEND

- HIGHWAY AND ROUTE No.
- OTHER ROADS
- TRAILS
- SURVEYED LINES:
  - TOWNSHIPS, BASE LINES, ETC.
  - LOTS, MINING CLAIMS, PARCELS, ETC.
- UNSURVEYED LINES:
  - LOT LINES
  - PARCEL BOUNDARY
  - MINING CLAIMS ETC.
- RAILWAY AND RIGHT OF WAY
- UTILITY LINES
- NON-PERENNIAL STREAM
- FLOODING OR FLOODING RIGHTS
- SUBDIVISION
- ORIGINAL SHORELINE
- MARSH OR MUSKEG
- MINES

DISPOSITION OF CROWN LANDS

TYPE OF DOCUMENT	SYMBOL
PATENT, SURFACE & MINING RIGHTS	●
" SURFACE RIGHTS ONLY	◓
" MINING RIGHTS ONLY	◒
LEASE, SURFACE & MINING RIGHTS	■
" SURFACE RIGHTS ONLY	◨
" MINING RIGHTS ONLY	◧
LICENCE OF OCCUPATION	▼
CROWN LAND SALE	C.S.
ORDER-IN-COUNCIL	OC
RESERVATION	(R)
CANCELLED	(X)
SAND & GRAVEL	(G)

SCALE : 1 INCH 40 CHAINS

FEET 0 500 1000 2000 4000 6000 8000

METRES 0 200 400 600 800 1 KM 2 KM

ACRES	HECTARES
40	16

TOWNSHIP

JOUBIN

DISTRICT

ALGOMA G3254

MINING DIVISION

SAULT STE. MARIE

Ministry of Natural Resources

Ontario Surveys and Mapping Branch

Date JUNE '73

Whitney Block
Queen's Park, Toronto

Plan No. ~~M.1216~~

BUCKLES TP.

REFERENCES

AREAS WITHDRAWN FROM DISPOSITION

M.R.O. – MINING RIGHTS ONLY
S.R.O. – SURFACE RIGHTS ONLY
M.+ S. – MINING AND SURFACE RIGHTS

	Description	Order No.	Date	Disposition	File
(R)	Sec. 36	W-94/86	05/11/86	S.R.O.	168554

SAND and GRAVEL

(G1) - Gravel Files 23867, 151811
(G2) – Gravel File 36283
(G3) – Gravel File 152821
(G4) – M.T.C. Gravel Pit No. 271
(G5) – Gravel File 151294
(G6) – M.T.C. Gravel Pit No. 4A-20 File 151415 Vol.2
(G) – Quarry Permit

NOTES

JOUBIN TWP. LIES WITHIN THE CORPORATION OF THE TOWNSHIP OF ELLIOT LAKE.

S. S. MARIE
RECEIVED
JAN 1986
AM 7 8 9 10 11 12 1 2 3 4 5 6 PM

THESE LANDS ARE AFFECTED BY A RIGHTS & EASEMENTS ORDER OF THE MINING & LANDS COMMISSIONER UNDER SEC. 645 OF THE MINING ACT (R.S.O. 1970) DATED FEB. 1 1982.

CL 4131 (L.O.# 14910)

GUNTERMAN TP.

GAIASHK TP.

ESTEN TP.

PROCTOR TP.

Poppy L.
Little May Lake
May Lake
Benedict L.
Corner L.
Grimard L.
McCabe L.
Canyon L.
Elephant L.
Hough Lake
Tees L.
Pardee L.
Stimson SL
Ryan L.
Flying Goose L.
Rioux L.
Serpent R.
Pecors Lake
Horn L.
TP 3810
TP 3809
P-239
CL2957
CL302
CL328
PIPELINE
46°21'50"
82°26'20"

Replaces Sys OBM- November 9/88 PP

LEGEND

- HIGHWAY AND ROUTE No.
- OTHER ROADS
- TRAILS
- SURVEYED LINES:
  - TOWNSHIPS, BASE LINES, ETC.
  - LOTS, MINING CLAIMS, PARCELS, ETC.
- UNSURVEYED LINES:
  - LOT LINES
  - PARCEL BOUNDARY
  - MINING CLAIMS ETC.
- RAILWAY AND RIGHT OF WAY
- UTILITY LINES
- NON-PERENNIAL STREAM
- FLOODING OR FLOODING RIGHTS
- SUBDIVISION
- ORIGINAL SHORELINE
- MARSH OR MUSKEG
- MINES

DISPOSITION OF CROWN LANDS

TYPE OF DOCUMENT	SYMBOL
PATENT, SURFACE & MINING RIGHTS	●
" SURFACE RIGHTS ONLY	◓
" MINING RIGHTS ONLY	◒
LEASE, SURFACE & MINING RIGHTS	■
" SURFACE RIGHTS ONLY	◨
" MINING RIGHTS ONLY	◧
LICENCE OF OCCUPATION	▼
CROWN LAND SALE	C.S.
ORDER-IN-COUNCIL	OC
RESERVATION	(R)
CANCELLED	(X)
SAND & GRAVEL	(G)

SCALE : 1 INCH = 40 CHAINS

FEET 0 500 1000 2000 4000 6000 8000
METRES 0 200 400 600 800 1 KM 2 KM

ACRES	HECTARES
40	16

TOWNSHIP

JOUBIN

M.N.R. ADMINISTRATIVE DISTRICT
BLIND RIVER
MINING DIVISION
SAULT STE. MARIE
LAND TITLES / REGISTRY DIVISION
ALGOMA

Ontario Ministry of Natural Resources — Land Management Branch

Date JUNE 1985

Number G-3254

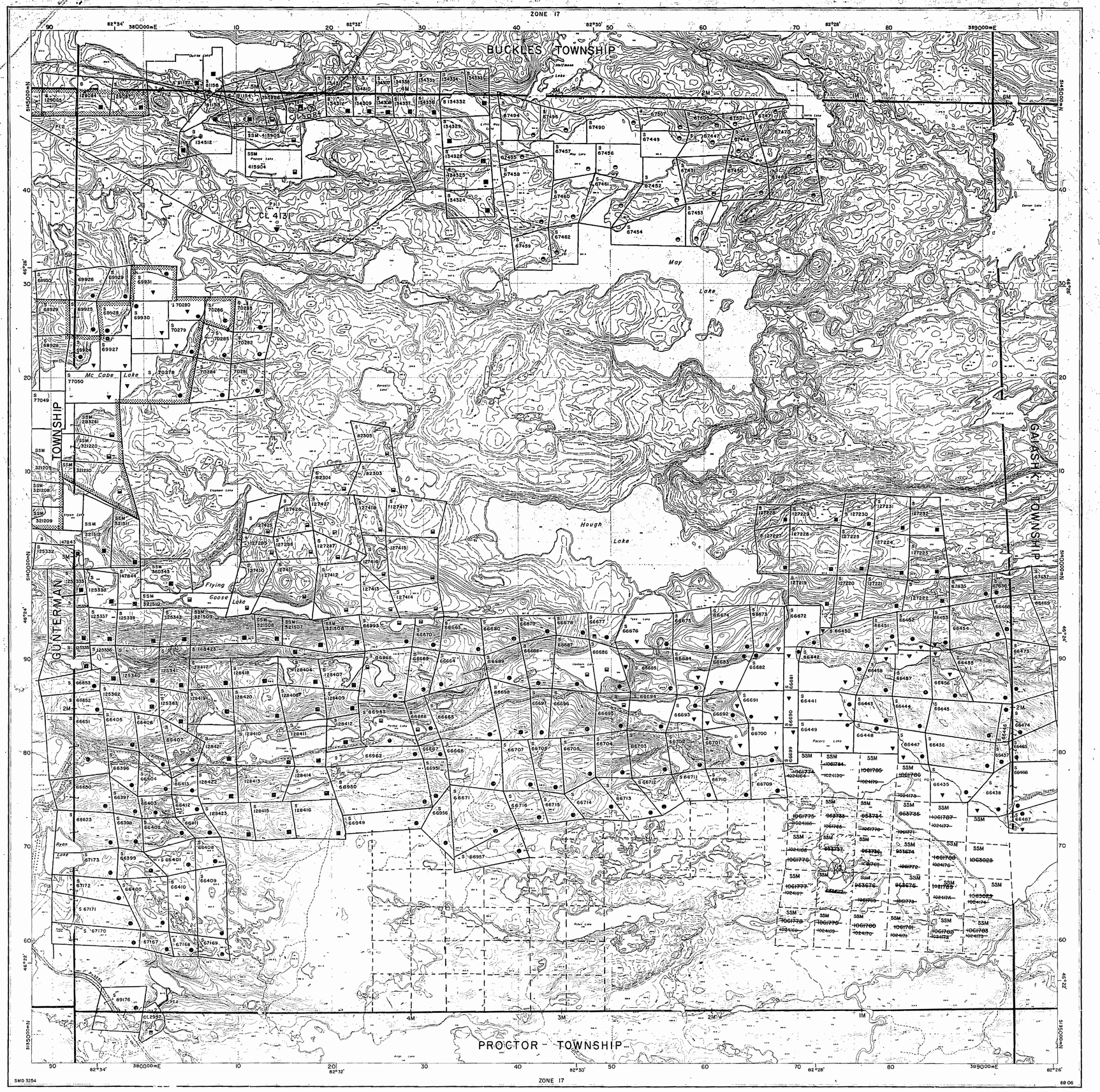

Ontario

Ministry of Natural Resources

Ministry of Northern Development and Mines

INDEX TO LAND DISPOSITION

PLAN

G-3254

TOWNSHIP

JOUBIN

M.N.R. ADMINISTRATIVE DISTRICT

BLIND RIVER

MINING DIVISION

SAULT STE. RIVER

LAND TITLES/REGISTRY DIVISION

ALGOMA

Scale 1:20 000

Metres 1000 0 1000 2000 Metres

Feet 1000 0 1000 2000 3000 4000 5000 6000 7000 8000 9000 10000 Feet

Contour Interval 10 Metres

AREAS WITHDRAWN FROM DISPOSITION

MRO - Mining Rights Only
SRO - Surface Rights Only
M+S - Mining and Surface Rights

	Description	Order No.	Date	Disposition	File
R1	~~SEC 36~~ Reopened	~~W.04/86~~ 0.09/89	~~06/11/86~~ 16/10/89	~~S.R.O.~~ S.R.O.	~~188554~~ 188545
R2	~~SEC 36~~ Reopened	~~W.07/89~~ 0.08/89	~~29/09/89~~ 16/10/89	~~M.B.S.~~ M B S	

SYMBOLS

Boundary
- Township, Meridian, Baseline
- Road allowance; surveyed
- shoreline
- Lot/Concession; surveyed
- unsurveyed
- Parcel; surveyed
- unsurveyed
- Right-of-way; road
- railway
- utility
- Reservation
- Cliff, Pit, Pile
- Contour — 20 —
- Interpolated
- Approximate
- Depression
- Control point (horizontal)
- Flooded land
- Mine head frame
- Pipeline (above ground)
- Railway; single track
- double track
- abandoned
- Road; highway, county, township
- access
- trail, bush
- Shoreline (original)
- Transmission line
- Wooded area

NOTES

JOUBIN TOWNSHIP LIES WITHIN THE CORPORATION OF THE TOWNSHIP OF ELLIOT LAKE

THESE LANDS ARE AFFECTED BY A RIGHTS & EASEMENTS ORDER OF THE MINING & LANDS COMMISSIONER UNDER SEC. 645 OF THE MINING ACT (R.S.O. 1970) DATED FEB. 1, 1982.

DISPOSITION OF CROWN LANDS

Patent
- Surface & Mining Rights
- Surface Rights Only
- Mining Rights Only

Lease
- Surface & Mining Rights
- Surface Rights Only
- Mining Rights Only

Licence of Occupation

Order-in-Council — OC

Cancelled

Reservation

Sand & Gravel

THE INFORMATION THAT APPEARS ON THIS MAP HAS BEEN COMPILED FROM VARIOUS SOURCES, AND ACCURACY IS NOT GUARANTEED. THOSE WISHING TO STAKE MINING CLAIMS SHOULD CONSULT WITH THE MINING RECORDER, MINISTRY OF NORTHERN DEVELOPMENT AND MINES, FOR ADDITIONAL INFORMATION ON THE STATUS OF THE LANDS SHOWN HEREON.

Map base and land disposition drafting by Surveys and Mapping Branch, Ministry of Natural Resources.

The disposition of land, location of lot fabric and parcel boundaries on this index was compiled for administrative purposes only.

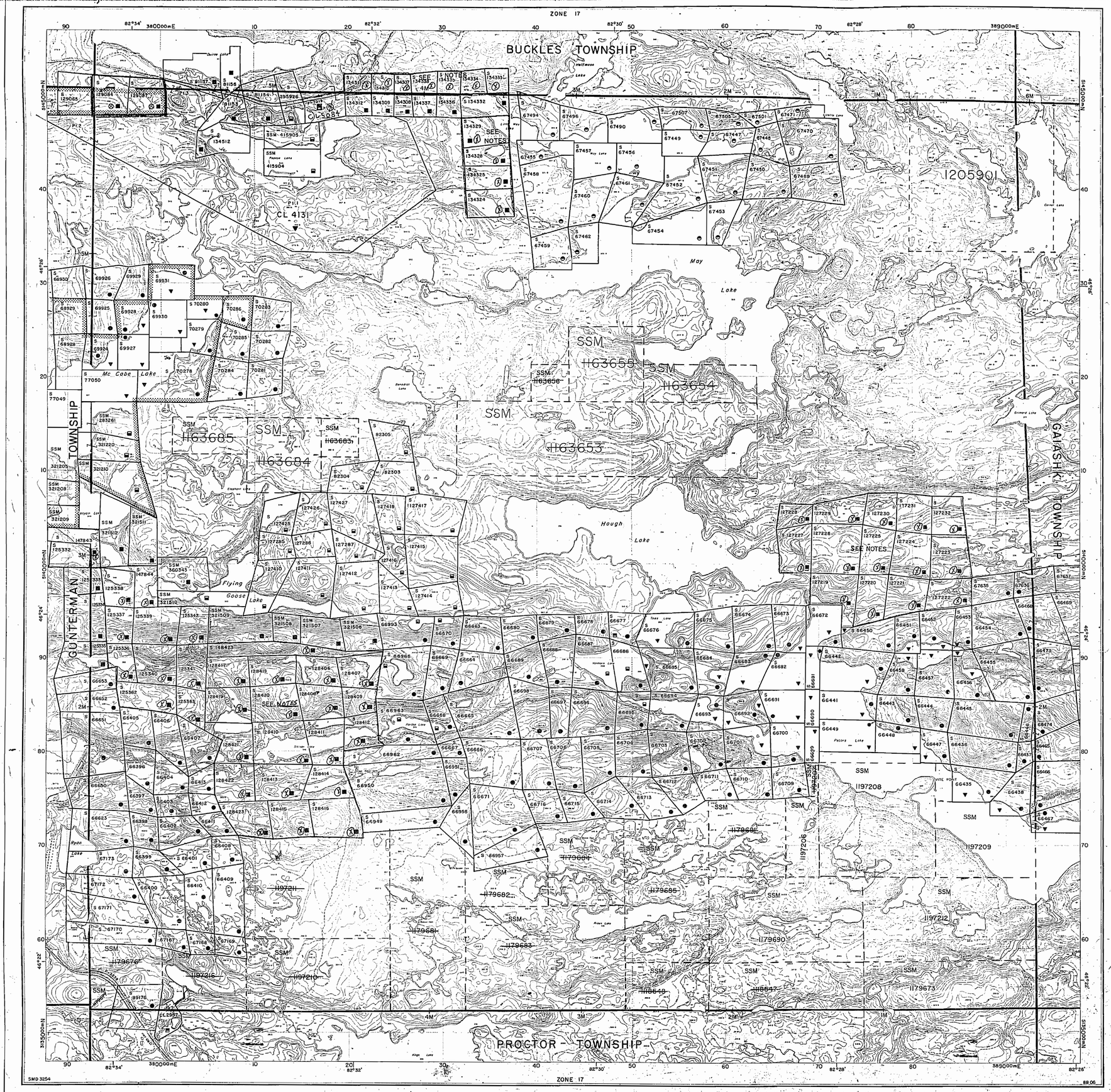

Ministry of Natural Resources
Ministry of Northern Development and Mines
Ontario

INDEX TO LAND DISPOSITION

PLAN
G-3254

TOWNSHIP
JOUBIN

DATE OF ISSUE
SEP 04 1997
PROVINCIAL RECORDING OFFICE - SUDBURY

M.N.R. ADMINISTRATIVE DISTRICT
BLIND RIVER

MINING DIVISION
SAULT STE. RIVER

LAND TITLES/REGISTRY DIVISION
ALGOMA

Scale 1:20 000

Metres 1000 0 1000 2000 Metres

Feet 1000 0 1000 2000 3000 4000 5000 6000 7000 8000 9000 10000 Feet

Contour Interval 10 Metres

AREAS WITHDRAWN FROM DISPOSITION

MRO - Mining Rights Only
SRO - Surface Rights Only
M+S - Mining and Surface Rights

	Description	Order No.	Date	Disposition	File
R1	~~SEC. 36~~ Reopened	~~W.94/86~~ 0.09/89	~~05/11/86~~ 16/10/89	~~S.R.O.~~ S.R.O.	~~188554~~ 188545
R2	~~SEC. 36~~ Reopened	~~W.07/89~~	~~29/09/89~~	~~M & S~~	
	SEC.36	0.08/89	16/10/89	M & S	

SYMBOLS

Boundary
- Township, Meridian, Baseline
- Road allowance; surveyed
- shoreline
- Lot/Concession; surveyed
- unsurveyed
- Parcel; surveyed
- unsurveyed
- Right-of-way; road
- railway
- utility
- Reservation
- Cliff, Pit, Pile
- Contour (20)
- Interpolated
- Approximate
- Depression
- Control point (horizontal)
- Flooded land
- Mine head frame
- Pipeline (above ground)
- Railway; single track
- double track
- abandoned
- Road; highway, county, township
- access
- trail, bush
- Shoreline (original)
- Transmission line
- Wooded area

NOTES

JOUBIN TOWNSHIP LIES WITHIN THE CORPORATION OF THE TOWNSHIP OF ELLIOT LAKE

THESE LANDS ARE AFFECTED BY A RIGHTS & EASEMENTS ORDER OF THE MINING & LANDS COMMISSIONER UNDER SEC. 645 OF THE MINING ACT (R.S.O. 1970) DATED FEB. 1, 1982.

SURFACE AND MINING RIGHTS (SEE ONTARIO GAZETTE MAY 14/94 - OPEN FOR PROSPECTING, STAKING OUT, SALE OR LEASE AT 7:00 AM STANDARD TIME JUNE 1/94

MINING AND SURFACE RIGHTS COVERING CLAIMS S.129084 and S.129087 ARE OPEN FOR PROSPECTING, STAKING OUT, SALE OR LEASE AT 8:00 am STANDARD TIME ON JUNE 1/97 ONTARIO GAZETTE MAY 17/97.

DISPOSITION OF CROWN LANDS

Patent
- Surface & Mining Rights
- Surface Rights Only
- Mining Rights Only

Lease
- Surface & Mining Rights
- Surface Rights Only
- Mining Rights Only

Licence of Occupation
Order-in-Council (OC)
Cancelled
Reservation
Sand & Gravel

THE INFORMATION THAT APPEARS ON THIS MAP HAS BEEN COMPILED FROM VARIOUS SOURCES, AND ACCURACY IS NOT GUARANTEED. THOSE WISHING TO STAKE MINING CLAIMS SHOULD CONSULT WITH THE MINING RECORDER, MINISTRY OF NORTHERN DEVELOPMENT AND MINES, FOR ADDITIONAL INFORMATION ON THE STATUS OF THE LANDS SHOWN HEREON.

The 1975 Magnetic Bearing Approx. 1°W Annual Change increasing 1'30"

RECEIVED
NOV - 9 1999
A.M. P.M.

Map base and land disposition drafting by Surveys and Mapping Branch, Ministry of Natural Resources.

The disposition of land, location of lot fabric and parcel boundaries on this index was compiled for administrative purposes only.

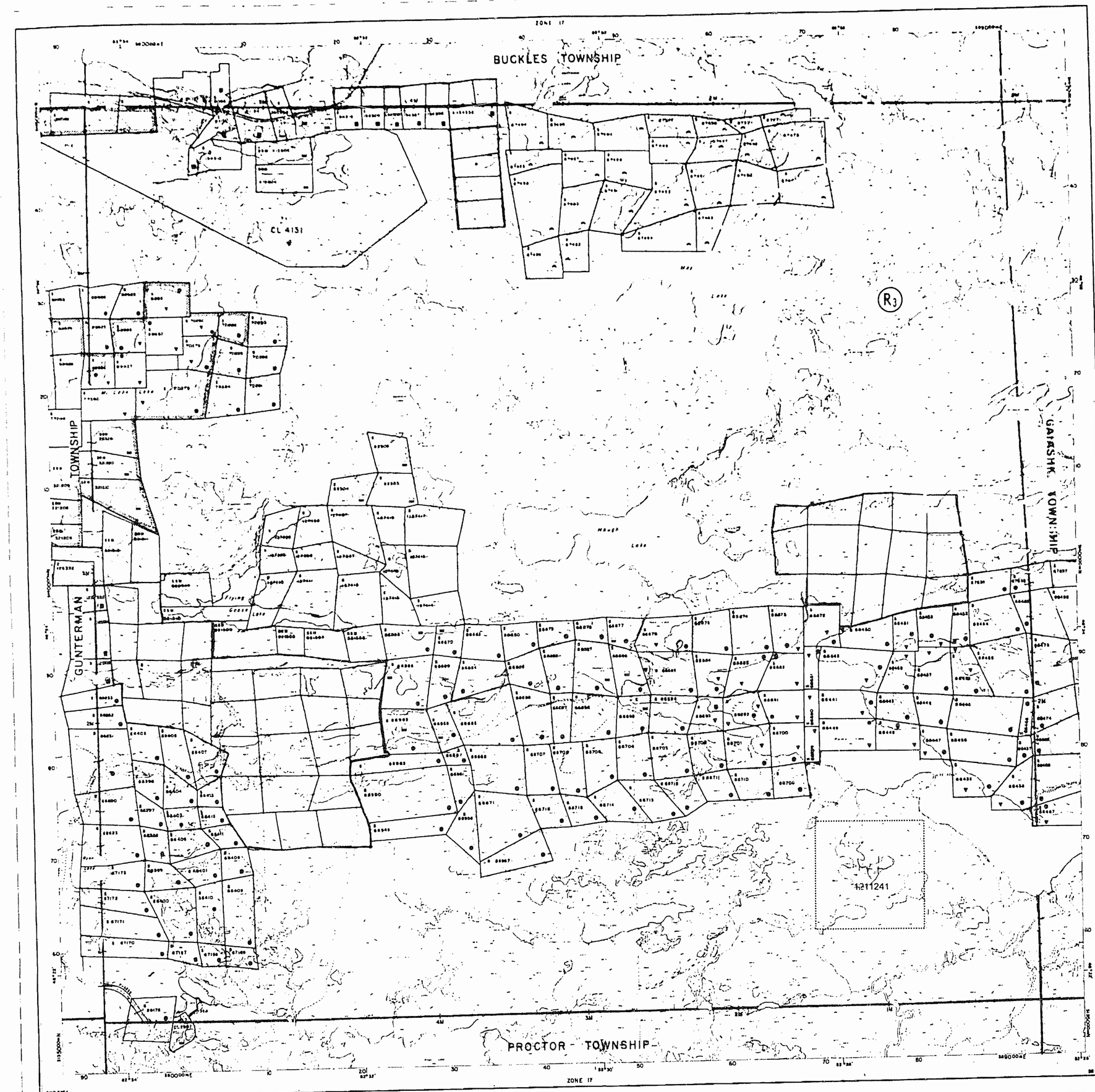

Ministry of Natural Resources
Ministry of Northern Development and Mines
Ontario

INDEX TO LAND DISPOSITION

PLAN
G-3254

TOWNSHIP
JOUBIN

M.N.R. ADMINISTRATIVE DISTRICT
BLIND RIVER

MINING DIVISION
SAULT STE. RIVER

LAND TITLES/REGISTRY DIVISION
ALGOMA

Contour Interval 10 Metres

SYMBOLS

Boundary
- Administrative District
- Township, Meridian, Baseline
- Road allowance, surveyed
- shoreline
- Lot/Concession, surveyed
- unsurveyed
- Parcel, surveyed
- unsurveyed
- Right-of-way, road
- railway
- utility
- Reservation
- Cliff, Pit, Pile
- Contour
- Interpolated
- Approximate
- Depression
- Control point (horizontal)
- Flooded land
- Mine shaft
- Pipeline (above ground)
- Railway, single track
- double track
- abandoned
- River/Stream/Creek
- Intermittent
- Road, highway, county, township
- access
- trail, bush
- Shoreline (original)
- Transmission line
- Wooded area

DISPOSITION OF CROWN LANDS

Patent
- Surface & Mining Rights
- Surface Rights Only
- Mining Rights Only

Lease
- Surface & Mining Rights
- Surface Rights Only
- Mining Rights Only

Licence of Occupation
Order-in-Council OC
Cancelled
Reservation
Sand & Gravel

AREAS WITHDRAWN FROM DISPOSITION

MRO - Mining Rights Only
SRO - Surface Rights Only
M + S - Mining and Surface Rights

Description | Order No. | Date | Disposition | File

Reserved

Reserved

SEC 35 W 4L-C227/99 ONT MAY 17/99 M+S

NOTES

JOUBIN TOWNSHIP LIES WITHIN THE CORPORATION OF THE TOWNSHIP OF ELLIOT LAKE

THESE LANDS ARE AFFECTED BY A RIGHTS & EASEMENTS ORDER OF THE MINING & LANDS COMMISSIONER UNDER SEC 648 OF THE MINING ACT (R.S.O. 1970) DATED FEB 1, 1988

SEE ALSO MINING RIGHTS LIEF ONTARIO GAZETTE MAY 14/94
- OPEN FOR PROSPECTING, STAKING OUT, SALE OR LEASE AT 7:00 AM STANDARD TIME JUNE 1/94

MINING AND SURFACE RIGHTS COVERING CLAIMS S.129034 AND S.129037 ARE OPEN FOR PROSPECTING, STAKING OUT, SALE OR LEASE AT 8:00 AM STANDARD TIME ON JUNE 1/97 ONTARIO GAZETTE MAY 17/97

THE INFORMATION THAT APPEARS ON THIS MAP HAS BEEN COMPILED FROM VARIOUS SOURCES, AND ACCURACY IS NOT GUARANTEED. THOSE WISHING TO STAKE MINING CLAIMS SHOULD CONSULT WITH THE MINING RECORDER, MINISTRY OF NORTHERN DEVELOPMENT AND MINES, FOR ADDITIONAL INFORMATION ON THE STATUS OF THE LANDS SHOWN HEREON

The 1975 Magnetic Bearing Approx. 6.4W Annual Change increasing 1'30"

Map base and land disposition drafting by Surveys and Mapping Branch, Ministry of Natural Resources

The disposition of land, location of lot fabric and parcel boundaries on this index was compiled for administrative purposes only.

1215

NOTES

400' surface rights reservation along the shores of all lakes and rivers

This Township lies within the Corporation of the Township of Elliot Lake

Transmission Line right of way, Service road and Pipeline under Licence of Occupation No. 7514 File: 151299

(61) Gravel. Files: 23867, 151811.
(62) M.T.C. Gravel Pit No. 638
(63) M.T.C. Gravel Pit No. 564
(64) Gravel. File: 36283
(65) Quarry Permit 1-404
(66) Gravel File: 152821
(67) Gravel File: 151415
(68) M.T.C. Gravel Pit No. 403
(69) Gravel File: 151415 - M.T.C. AT # 1329
(as per conversation with Mr. Farrell Toronto on Oct 13/72)

DATE OF ISSUE MAY 28 1975

BUCKLES TP. M.1216

GUNTERMAN TP. M.1218

GAIASHK TP. M.1212

ESTEN Tp. M. 792

PROCTOR Tp. M. 1064

P.P. # 7395-77
P.P. # 5864-76
P.P. # 7357-76

Corner L.
Grimard L.
Benedict L.
Hough Lake
Pecors Lake
Ryan L.
Riboux L.
Serpent R.
Elephant Canyon
Flying Goose
Horn L.
Tees Lake
Simpson L.
Pardee
McCabe
May
Lake

LEGEND

- HIGHWAY AND ROUTE No.
- OTHER ROADS
- TRAILS
- SURVEYED LINES:
  - TOWNSHIPS, BASE LINES, ETC.
  - LOTS, MINING CLAIMS, PARCELS, ETC.
- UNSURVEYED LINES:
  - LOT LINES
  - PARCEL BOUNDARY
  - MINING CLAIMS ETC.
- RAILWAY AND RIGHT OF WAY
- UTILITY LINES
- NON-PERENNIAL STREAM
- FLOODING OR FLOODING RIGHTS
- SUBDIVISION
- ORIGINAL SHORELINE
- MARSH OR MUSKEG
- MINES

DISPOSITION OF CROWN LANDS

TYPE OF DOCUMENT	SYMBOL
PATENT, SURFACE & MINING RIGHTS	●
" SURFACE RIGHTS ONLY	◒
" MINING RIGHTS ONLY	◒
LEASE, SURFACE & MINING RIGHTS	■
" SURFACE RIGHTS ONLY	■
" MINING RIGHTS ONLY	■
LICENCE OF OCCUPATION	▼
CROWN LAND SALE	CS
ORDER-IN-COUNCIL	OC
RESERVATION	⊕
CANCELLED	⊗
SAND & GRAVEL	G

SCALE: 1 INCH 40 CHAINS

FEET 0 500 1000 2000 4000 6000 8000
METRES 0 200 400 600 800 1KM 2KM

ACRES	HECTARES
40	16

TOWNSHIP

JOUBIN
(Former TP 143)

DISTRICT
ALGOMA

MINING DIVISION
SAULT STE. MARIE

Ministry of Natural Resources
Ontario Surveys and Mapping Branch

Date JUNE '73

Whitney Block
Queen's Park, Toronto

Plan No.
M.1215

NOTES

400' surface rights reservation along the shores of all lakes and rivers.

This Township lies within the Corporation of the Township of Elliot Lake

Transmission Line right of way, Service road and Pipeline under Licence of Occupation No. 7514 File: 151299

- (G1) Gravel. Files: 23867, 151811.
- (G2) M.T.C. Gravel Pit No. 638
- (G3) M.T.C. Gravel Pit No. ~~564~~ 4A21
- (G4) Gravel. File: 36283
- (G5) Quarry Permit 1-404
- (G6) Gravel File: 152821
- (G7) M.T.C. Gravel Pit No. 271
- (G9) M.T.C. Gravel Pit No. 1329
- (G10) Gravel File 151415

(1) NOTE: Surface Rights Only are withdrawn from prospecting, staking out, sale or lease under section 43 of The MINING ACT - ORDER OF DEPUTY MINISTER # W. 18/79.

DATE OF ISSUE
JUL 12 1978

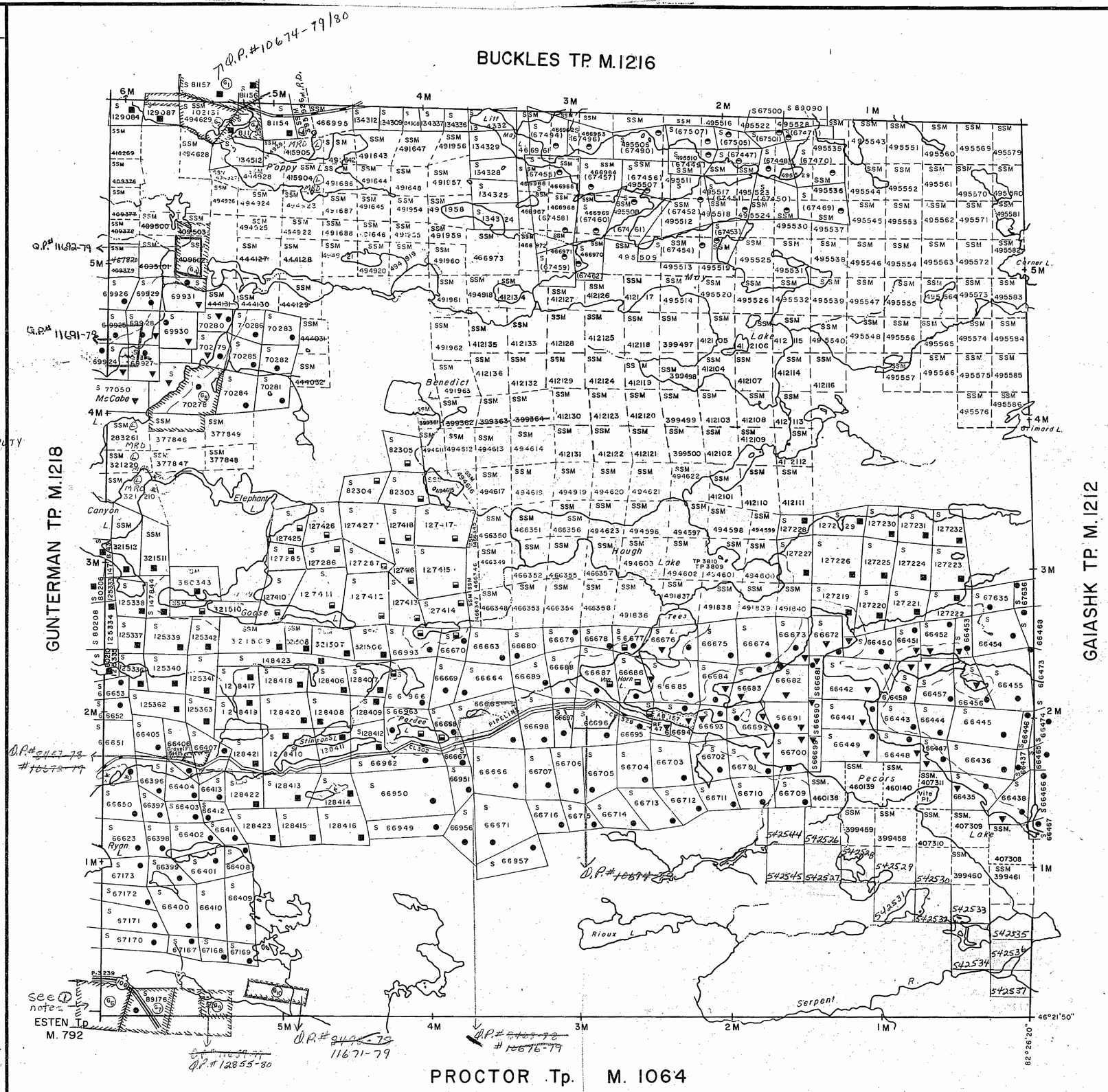

LEGEND

- HIGHWAY AND ROUTE No.
- OTHER ROADS
- TRAILS
- SURVEYED LINES:
  - TOWNSHIPS, BASE LINES, ETC.
  - LOTS, MINING CLAIMS, PARCELS, ETC.
- UNSURVEYED LINES:
  - LOT LINES
  - PARCEL BOUNDARY
  - MINING CLAIMS ETC.
- RAILWAY AND RIGHT OF WAY
- UTILITY LINES
- NON-PERENNIAL STREAM
- FLOODING OR FLOODING RIGHTS
- SUBDIVISION
- ORIGINAL SHORELINE
- MARSH OR MUSKEG
- MINES

DISPOSITION OF CROWN LANDS

TYPE OF DOCUMENT	SYMBOL
PATENT, SURFACE & MINING RIGHTS	●
" SURFACE RIGHTS ONLY	◓
" MINING RIGHTS ONLY	◒
LEASE, SURFACE & MINING RIGHTS	■
" SURFACE RIGHTS ONLY	⬒
" MINING RIGHTS ONLY	⬓
LICENCE OF OCCUPATION	▼
CROWN LAND SALE	C.S.
ORDER-IN-COUNCIL	OC
RESERVATION	Ⓡ
CANCELLED	Ⓧ
SAND & GRAVEL	Ⓖ

SCALE: 1 INCH = 40 CHAINS

FEET 0 500 1000 2000 4000 6000 8000

METRES 0 200 400 600 800 1 KM 2 KM

ACRES	HECTARES
40	16

TOWNSHIP

JOUBIN
(Former TP. 143)

DISTRICT

ALGOMA G3254

MINING DIVISION

SAULT STE. MARIE

Ministry of Natural Resources
Ontario Surveys and Mapping Branch

Date JUNE '73

Whitney Block
Queen's Park, Toronto

Plan No. ~~M.1215~~

BUCKLES TP. M.1216

NOTES

400' surface rights reservation along the shores of all lakes and rivers.

This township lies within the Corporation of the Township of Elliot Lake.

Transmission line right-of-way, Service road and Pipeline are under Licence of Occupation No. 7514. File 151299.

SAND and GRAVEL

- (G1) — Gravel Files: 23867, 151811.
- (G2) — M.T.C. Gravel Pit No. 638. cancelled - June 7/80
- (G3) — M.T.C. Gravel Pit No. 4-21 File: 151806 cancelled - July 7/80
- (G4) — Gravel File: 36283.
- (G5) — Quarry Permit 1-404.
- (G6) — Gravel File: 152821.
- (G7) — M.T.C. Gravel Pit No. 271.
- (G8) — Gravel File: 151294.
- (G9) — M.T.C. Gravel Pit No. 4A-20 File: 151415 V. 2
- (G) — QUARRY PERMIT

AREAS WITHDRAWN FROM STAKING

S.R. – SURFACE RIGHTS M.R. – MINING RIGHTS

	Section	Order No.	Date	File	Disposition
(R1)	43(RSO 1970)	W 45/77	25/4/77	175639	S.R.& M.R.
(R2)	"	W 54/77	5/5/77	175639	S.R.& M.R.
(R3)	"	W. 4/79	23/10/79	151415	S.R.O.

DATE OF ISSUE
JUN 12 1980

GUNTERMAN TP. M.1218

GAIASHK TP. M.1212

ESTEN TP. M. 792

PROCTOR TP. M. 1064

LEGEND

- HIGHWAY AND ROUTE No.
- OTHER ROADS
- TRAILS
- SURVEYED LINES:
  - TOWNSHIPS, BASE LINES, ETC.
  - LOTS, MINING CLAIMS, PARCELS, ETC.
- UNSURVEYED LINES:
  - LOT LINES
  - PARCEL BOUNDARY
  - MINING CLAIMS ETC.
- RAILWAY AND RIGHT OF WAY
- UTILITY LINES
- NON-PERENNIAL STREAM
- FLOODING OR FLOODING RIGHTS
- SUBDIVISION
- ORIGINAL SHORELINE
- MARSH OR MUSKEG
- MINES

DISPOSITION OF CROWN LANDS

TYPE OF DOCUMENT	SYMBOL
PATENT, SURFACE & MINING RIGHTS	
" SURFACE RIGHTS ONLY	
" MINING RIGHTS ONLY	
LEASE, SURFACE & MINING RIGHTS	
" SURFACE RIGHTS ONLY	
" MINING RIGHTS ONLY	
LICENCE OF OCCUPATION	
CROWN LAND SALE	C.S.
ORDER-IN-COUNCIL	OC
RESERVATION	(R)
CANCELLED	(X)
SAND & GRAVEL	(G)

SCALE : 1 INCH 40 CHAINS

FEET 0 500 1000 2000 4000 6000 8000
METRES 0 200 400 600 800 1 KM 2 KM

ACRES	HECTARES
40	16

TOWNSHIP

JOUBIN

DISTRICT

ALGOMA

MINING DIVISION

SAULT STE. MARIE

Ministry of Natural Resources
Ontario Surveys and Mapping Branch

Date "JUNE '73"

Whitney Block
Queen's Park, Toronto

Plan No. M.1216

G.3254

M.1212

NOTES

400' surface rights reservation along the shores of all lakes and rivers.

This township lies within the Corporation of the Township of Elliot Lake.

Transmission line right-of-way, Service road and Pipeline are under Licence of Occupation No. 7514. File 151299.

SAND and GRAVEL

- (G1) — Gravel Files: 23867, 151811.
- (G4) — Gravel File: 36283.
- (G5) — Quarry Permit 1-404.
- (G6) — Gravel File: 152821.
- (G7) — M.T.C. Gravel Pit No. 271.
- (G8) — Gravel File: 151294.
- (G9) — M.T.C. Gravel Pit No. 47-20 File: 151415 V. 2.
- (G) — QUARRY PERMIT

AREAS WITHDRAWN FROM STAKING

S.R.– SURFACE RIGHTS M.R.– MINING RIGHTS

	Section	Order No.	Date	File	Disposition
(R1)	43(R.S.O. 1970)	W.45/77	25/4/77	175639	S.R.& M.R.
(R2)	"	W.54/77	5/5/77	175639	S.R.& M.R.
(R3)	"	W.18/79	31/10/79	151415	S.R.O.

Reopened-effective Jan. 1/83 - See ORDER #O. 4/84 - BLIND RIVER

Reopened Aug. 1/84 ORDER #O.5/84

1984

RECEIVED NOV 4 - 1982

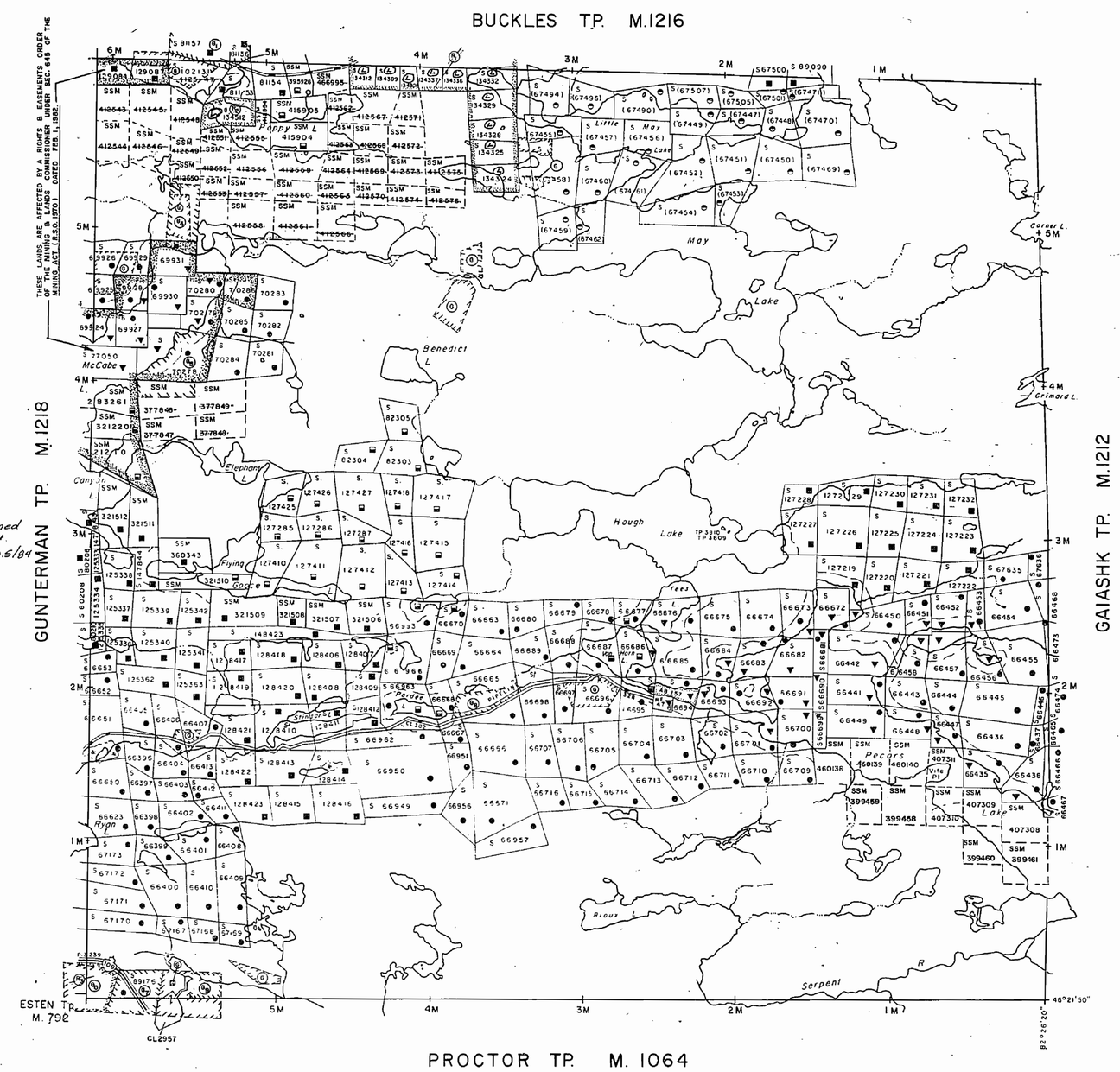

LEGEND

- HIGHWAY AND ROUTE No.
- OTHER ROADS
- TRAILS
- SURVEYED LINES:
  - TOWNSHIPS, BASE LINES, ETC.
  - LOTS, MINING CLAIMS, PARCELS, ETC.
- UNSURVEYED LINES:
  - LOT LINES
  - PARCEL BOUNDARY
  - MINING CLAIMS ETC.
- RAILWAY AND RIGHT OF WAY
- UTILITY LINES
- NON-PERENNIAL STREAM
- FLOODING OR FLOODING RIGHTS
- SUBDIVISION
- ORIGINAL SHORELINE
- MARSH OR MUSKEG
- MINES

DISPOSITION OF CROWN LANDS

TYPE OF DOCUMENT	SYMBOL
PATENT, SURFACE & MINING RIGHTS	●
" SURFACE RIGHTS ONLY	◓
" MINING RIGHTS ONLY	◒
LEASE, SURFACE & MINING RIGHTS	■
" SURFACE RIGHTS ONLY	⬒
" MINING RIGHTS ONLY	⬓
LICENCE OF OCCUPATION	▼
CROWN LAND SALE	C.S.
ORDER-IN-COUNCIL	OC
RESERVATION	Ⓡ
CANCELLED	⊗
SAND & GRAVEL	Ⓖ

SCALE: 1 INCH 40 CHAINS

FEET 0 500 1000 2000 4000 6000 8000

METRES 0 200 400 600 800 1 KM 2 KM

ACRES	HECTARES
40	16

TOWNSHIP

JOUBIN

DISTRICT

ALGOMA

MINING DIVISION

SAULT STE. MARIE

Ministry of Natural Resources

Ontario Surveys and Mapping Branch

Date JUNE '73

Whitney Block Queen's Park, Toronto

Plan No. ~~M.1215~~

G.3254

Replaced by new mylar - Oct. 16/84.

M.1212

JOUBIN TP.

M.1212

K&E 1-73



Ministry of Natural Resources
Ontario

Ministry of Northern Development and Mines

INDEX TO LAND DISPOSITION

PLAN
G-3254

TOWNSHIP
JOUBIN

M.N.R. ADMINISTRATIVE DISTRICT
BLIND RIVER

MINING DIVISION
SAULT STE. RIVER

LAND TITLES/REGISTRY DIVISION
ALGOMA

Scale 1:20 000

1000 Metres 0 1000 2000 Metres

1000 Feet 0 1000 2000 3000 4000 5000 6000 7000 8000 9000 10000 Feet

Contour Interval 10 Metres

DATE OF ISSUE
MAY 25 1999
PROVINCIAL RECORDS
OFFICE - SUDBURY

SYMBOLS

Boundary
- Township, Meridian, Baseline
- Road allowance; surveyed
- shoreline
- Lot/Concession; surveyed
- unsurveyed
- Parcel; surveyed
- unsurveyed
- Right-of-way; road
- railway
- utility
- Reservation
- Cliff, Pit, Pile
- Contour (20)
- Interpolated
- Approximate
- Depression
- Control point (horizontal)
- Flooded land
- Mine head frame
- Pipeline (above ground)
- Railway; single track
- double track
- abandoned
- Road; highway, county, township
- access
- trail, bush
- Shoreline (original)
- Transmission line
- Wooded area

DISPOSITION OF CROWN LANDS

Patent
- Surface & Mining Rights
- Surface Rights Only
- Mining Rights Only

Lease
- Surface & Mining Rights
- Surface Rights Only
- Mining Rights Only

- Licence of Occupation
- Order-in-Council (OC)
- Cancelled
- Reservation (R)
- Sand & Gravel (S)

The 1975 Magnetic Bearing Approx. 4°W — Annual Change Decreasing 1.30'

AREAS WITHDRAWN FROM DISPOSITION

MRO - Mining Rights Only
SRO - Surface Rights Only
M+S - Mining and Surface Rights

	Description	Order No.	Date	Disposition	File
A	~~SEC. 35 Reopened~~	~~W-94/85 0.01/89~~	~~05/11/85 16/10/89~~	~~S.R.O. S.R.O.~~	~~128545~~
R2	~~SEC. 36~~ Reopened SEC.36	~~W.07.109~~ 0.08/89	~~29/09/89~~ 16/10/89	~~M & S~~ M & S	

NOTES

JOUBIN TOWNSHIP LIES WITHIN THE CORPORATION OF THE TOWNSHIP OF ELLIOT LAKE

THESE LANDS ARE AFFECTED BY A RIGHTS & EASEMENTS ORDER OF THE MINING & LANDS COMMISSIONER UNDER SEC. 645 OF THE MINING ACT (R.S.O. 1970) DATED FEB. 1, 1982.

SURFACE AND MINING RIGHTS (SEE ONTARIO GAZETTE MAY 14/94 - OPEN FOR PROSPECTING, STAKING OUT, SALE OR LEASE AT 7:00 AM STANDARD TIME JUNE 17/94

MINING AND SURFACE RIGHTS COVERING CLAIMS S.129034 and S.129083 ARE OPEN FOR PROSPECTING, STAKING OUT, SALE OR LEASE AT 8:00 AM STANDARD TIME ON JUNE 17/97 ONTARIO GAZETTE MAY 17/97.

THE INFORMATION THAT APPEARS ON THIS MAP HAS BEEN COMPILED FROM VARIOUS SOURCES, AND ACCURACY IS NOT GUARANTEED. THOSE WISHING TO STAKE MINING CLAIMS SHOULD CONSULT WITH THE MINING RECORDER, MINISTRY OF NORTHERN DEVELOPMENT AND MINES, FOR ADDITIONAL INFORMATION ON THE STATUS OF THE LANDS SHOWN HEREON.

RECEIVED
NOV - 9 1999
Land Use Information Ontario

Map base and land disposition drafting by Surveys and Mapping Branch, Ministry of Natural Resources.

The disposition of land, location of lot fabric and parcel boundaries on this index was compiled for administrative purposes only.

1215

TOWNSHIP OF

DISTRICT OF ALGOMA

SUDBURY MINING DIVISION

Scale, 40 chains = 1 inch.

(JOUBIN)

absolute

M. 1215

TWP. 144.



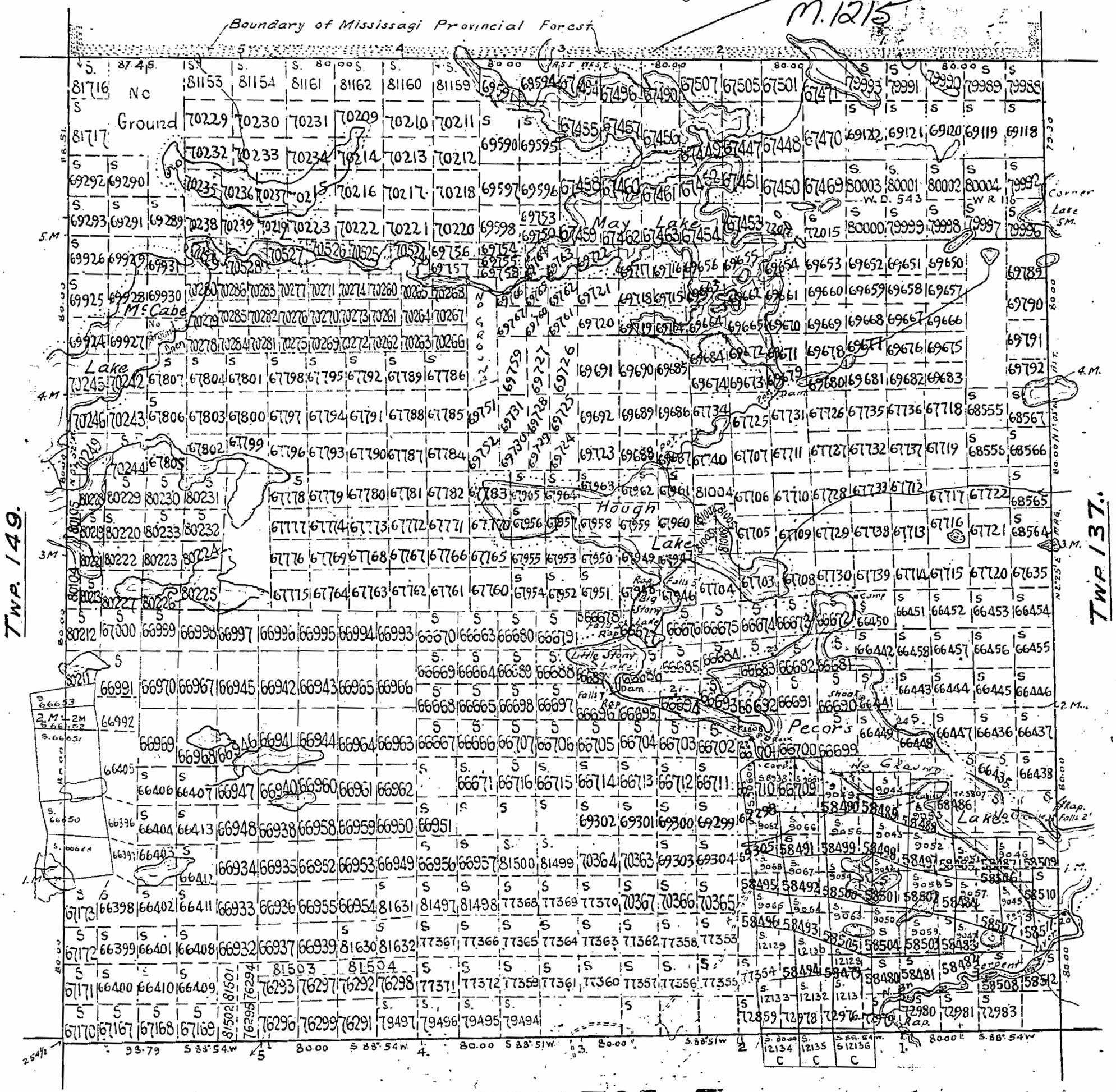

PROCTOR TWP.

N. Bdy by. P.L.S. Wm Bell 1888.
E. " " D. Beatty 1892.
S. " " O.L.S. J.T. Patten 1932.
W. " " " " 1904.
Traverse of Pecors ~ Hough Lakes ~ Serpent River by O.L.S. J.T. Patten 1932.
Traverse Posts shewn thus ⊙
Other Lakes ~ Rivers from Blind River Sheet 1925.
Bdy of Mississagi Provincial Forest Approx.
Access marked P are Patented
" " L " Leases
" " L.O. " License of Occupation

Department of Surveys.
Parliament Buildings.
Toronto, Ontario, Canada.

Revised June 1933.

Compiled by Dept of Lands & Forests

1215

Twp. 144

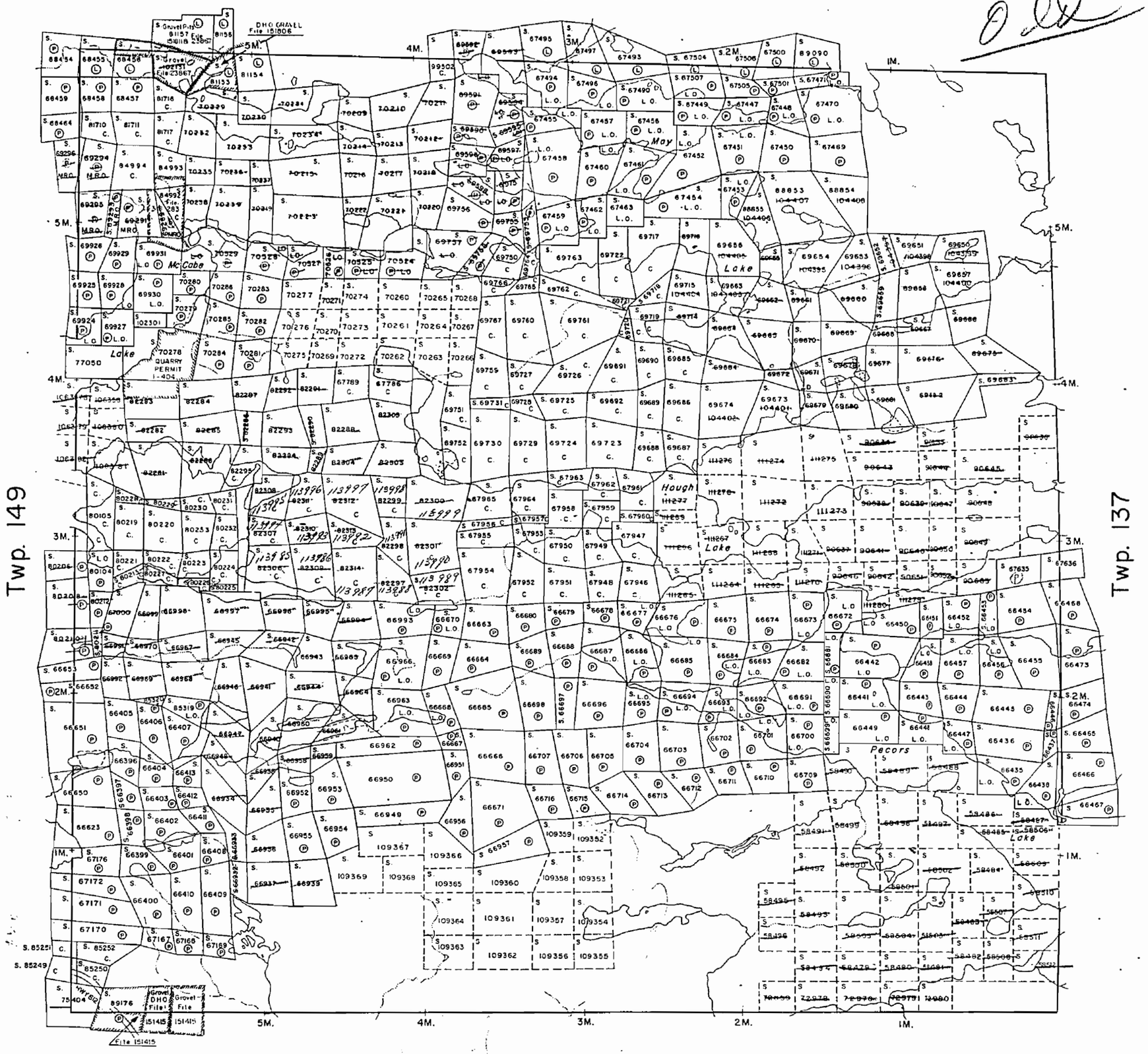

THE TOWNSHIP OF 143 (JOUBIN) DISTRICT OF ALGOMA

SUDBURY MINING DIVISION

SCALE: 1-INCH=40 CHAINS

LEGEND

PATENTED LAND	Ⓟ
CROWN LAND SALE	C.S.
LEASES	Ⓛ
LOCATED LAND	Loc.
LICENSE OF OCCUPATION	L.O.
MINING RIGHTS ONLY	M.R.O.
SURFACE RIGHTS ONLY	S.R.O.
ROADS	
IMPROVED ROADS	
KING'S HIGHWAYS	
RAILWAYS	
POWER LINES	
MARSH OR MUSKEG	
MINES	⚒
CANCELLED	C.

NOTES

400' Reserve around all Lakes & Rivers to Dept. of Lands & Forests.

Sand & Gravel on all unpatented mining claims in this Twp. reserved to the Crown.

PLAN NO.- M-1215

DEPARTMENT OF MINES

— ONTARIO —

1215

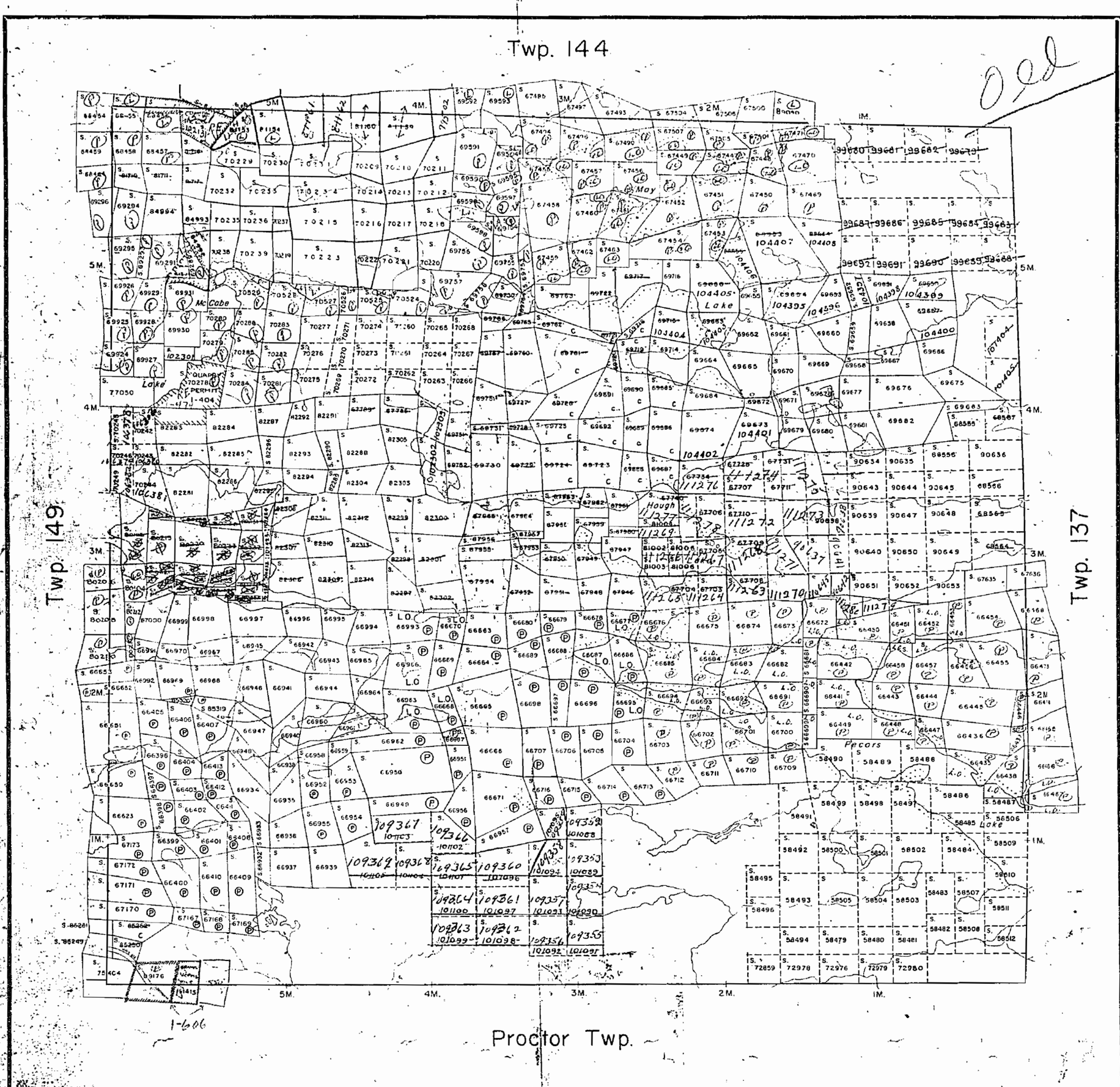

THE TOWNSHIP
OF

143
(JOUBIN)

DISTRICT OF
ALGOMA

SUDBURY
MINING DIVISION

SCALE: 1-INCH=40 CHAINS

LEGEND

PATENTED LAND	Ⓟ
CROWN LAND SALE	C.S.
LEASES	Ⓛ
LOCATED LAND	Loc.
LICENSE OF OCCUPATION	L.O.
MINING RIGHTS ONLY	M.R.O.
SURFACE RIGHTS ONLY	S.R.O.
ROADS	
IMPROVED ROADS	
KING'S HIGHWAYS	
RAILWAYS	
POWER LINES	
MARSH OR MUSKEG	
MINES	
CANCELLED	C.

NOTES

400' Reserve to Dept. of Lands & Forests shown thus:

Area marked thus reserved to Dept. of Highways for Gravel pit only.

Sand & Gravel on all unpatented mining claims in this Township reserved to the Crown.

SUDBURY
RECEIVED
FEB 6 1958
MINING DIVISION

PLAN NO.- M-1215

DEPARTMENT OF MINES
— ONTARIO —

1215

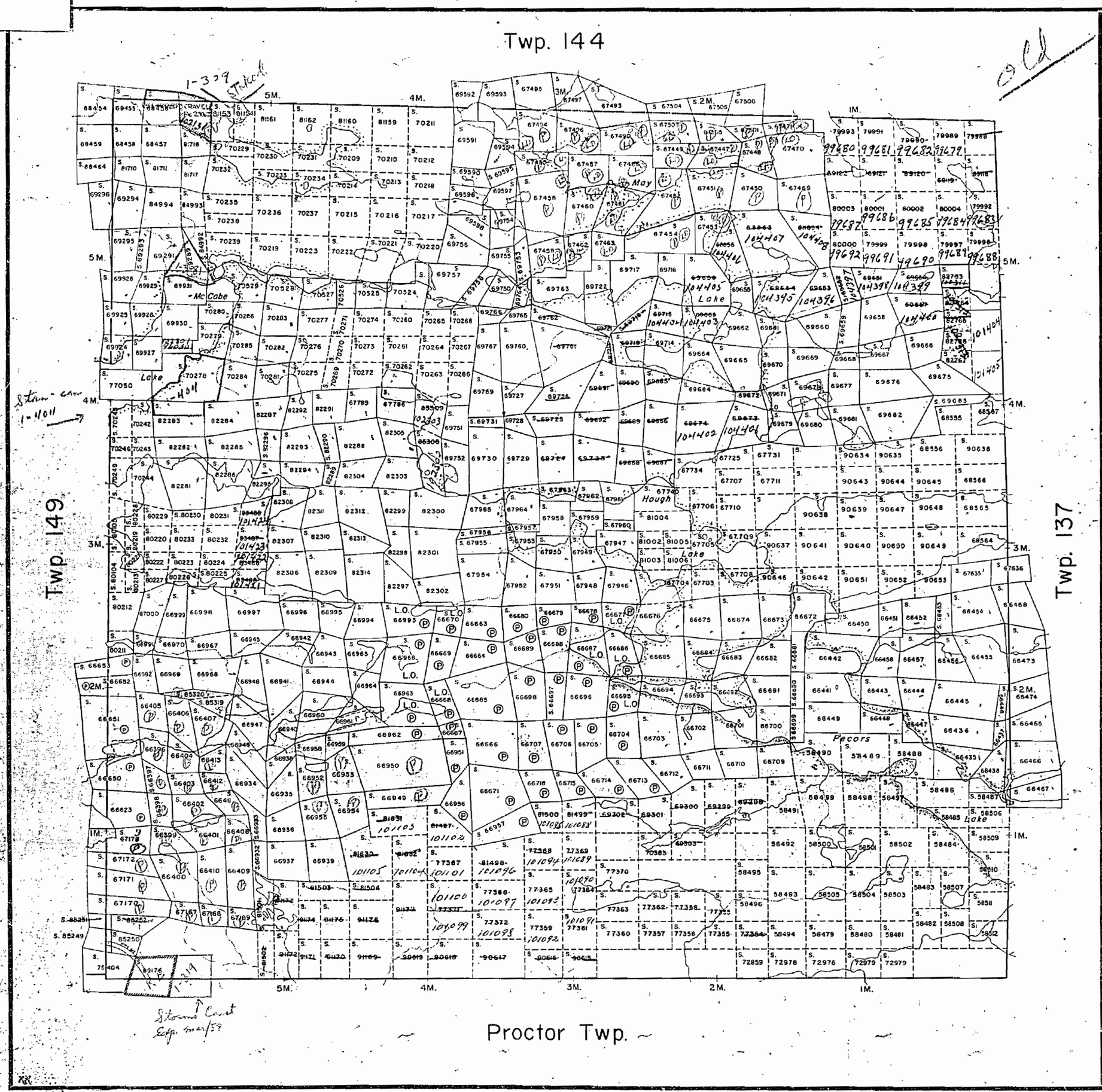

THE TOWNSHIP OF

143

(JOUBIN)

DISTRICT OF ALGOMA

SUDBURY MINING DIVISION

SCALE: 1-INCH=40 CHAINS

LEGEND

PATENTED LAND	Ⓟ
CROWN LAND SALE	C.S.
LEASES	Ⓛ
LOCATED LAND	L.cc.
LICENSE OF OCCUPATION	L.O.
MINING RIGHTS ONLY	M.R.O.
SURFACE RIGHTS ONLY	S.R.O.
ROADS	
IMPROVED ROADS	
KING'S HIGHWAYS	
RAILWAYS	
POWER LINES	
MARSH OR MUSKEG	
MINES	⚒
CANCELLED	C.

NOTES

400' Reserve to Dept. of Lands & Forests shown thus:

Area marked thus reserved to Dept. of Highways for Gravel pit only.

Sand & Gravel on all unpatented mining claims in this Township reserved to the Crown.

PLAN NO.- M-1215

DEPARTMENT OF MINES

— ONTARIO —

1215

Twp. 144

Twp. 149

Twp. 137

Proctor Twp.

THE TOWNSHIP

143 (JOUBIN)

DISTRICT OF ALGOMA

SUDBURY MINING DIVISION

SCALE: 1-INCH=40 CHAINS

LEGEND

PATENTED LAND	(P)
CROWN LAND SALE	C.S.
LEASES	(L)
LOCATED LAND	Loc.
LICENSE OF OCCUPATION	L.O.
MINING RIGHTS ONLY	M.R.O.
SURFACE RIGHTS ONLY	S.R.O.
ROADS	
IMPROVED ROADS	
KING'S HIGHWAYS	
RAILWAYS	
POWER LINES	
MARSH OR MUSKEG	
MINES	
CANCELLED	C.

NOTES

400' Surface Rights Reservation around all Lakes and Rivers.

Transmission Line Right of Way, Service Road and Pipe Line, under License of Occupation No. 7514, File No. 151299.

This Township lies within The Improvement District of Elliot Lake.

PLAN NO. M-1215

DEPARTMENT OF MINES

— ONTARIO —

1215

Twp. 144

Twp. 149

Twp. 137

Proctor Twp.

THE TOWNSHIP

143 (Joubin)

DISTRICT OF ALGOMA

SAULT STE MARIE MINING DIVISION

SCALE 1-INCH=40 CHAINS

LEGEND

PATENTED LAND	P.
CROWN LAND SALE	C.S.
LEASES	
LOCATED LAND	Loc
LICENSE OF OCCUPATION	L.O.
MINING RIGHTS ONLY	M.R.O.
SURFACE RIGHTS ONLY	S.R.O.
ROADS	
IMPROVED ROADS	
KING'S HIGHWAYS	
RAILWAYS	
POWER LINES	
MARSH OR MUSKEG	
MINES	
CANCELLED	C.

NOTES

400' Surface Rights Reservation around all Lakes and Rivers.

Transmission Line Right of Way, Service Road and Pipe Line, under License of Occupation No 7514, File No. 151239.

This Township lies within The Improvement District of Elliot Lake.

PLAN NO M-1215

ONTARIO
DEPARTMENT OF MINES
AND NORTHERN AFFAIRS

1215

Twp. 144

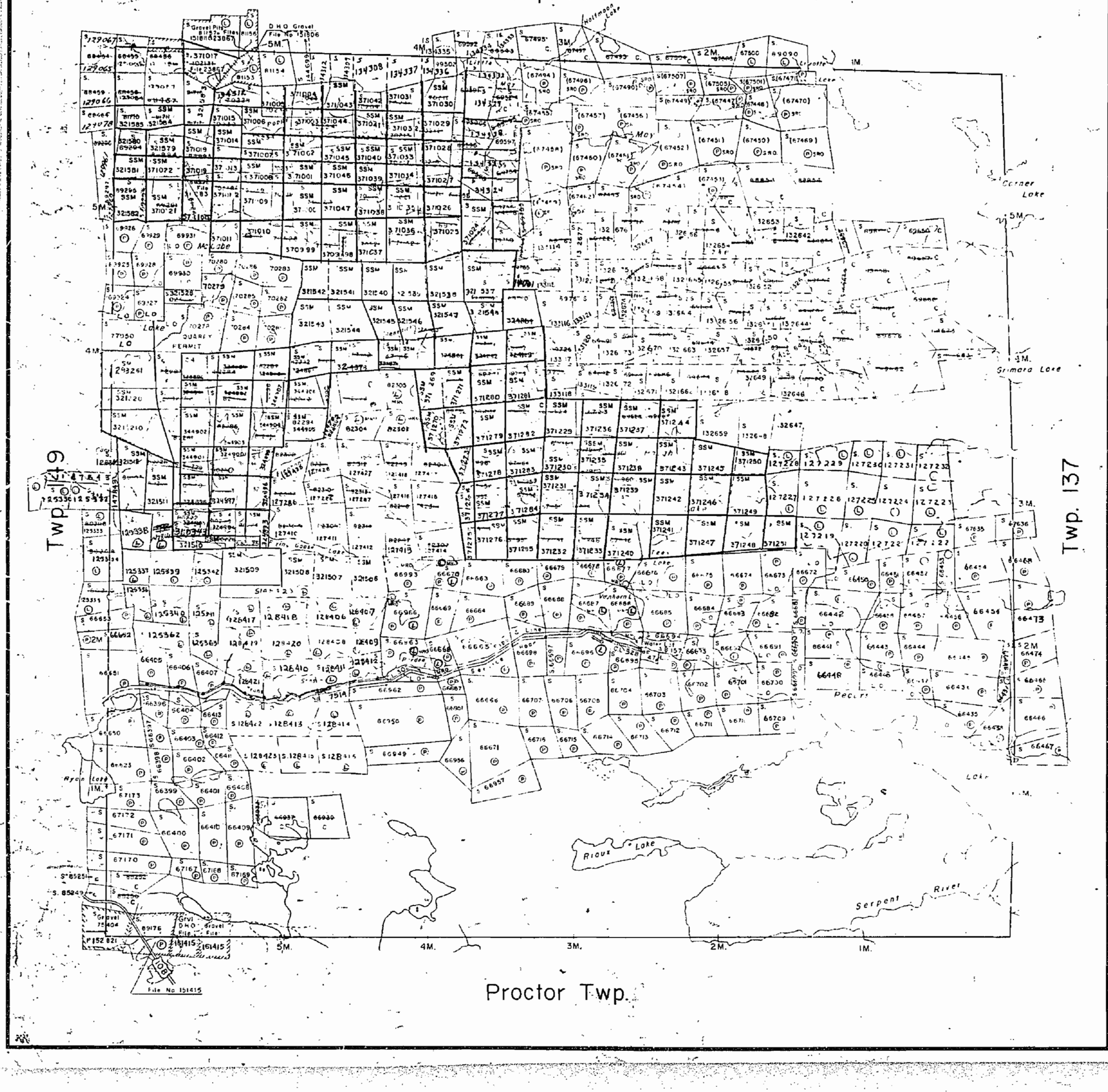

THE TOWNSHIP

143 (JOUBIN)

DISTRICT OF ALGOMA

SAULT STE MARIE MINING DIVISION

SCALE: 1-INCH=40 CHAINS

LEGEND

PATENTED LAND	P
CROWN LAND SALE	C.S.
LEASES	L
LOCATED LAND	Loc.
LICENSE OF OCCUPATION	L.O
MINING RIGHTS ONLY	M.R.O
SURFACE RIGHTS ONLY	S.R.O
ROADS	
IMPROVED ROADS	
KING'S HIGHWAYS	
RAILWAYS	
POWER LINES	
MARSH OR MUSKEG	
MINES	
CANCELLED	C.

NOTES

400' Surface Rights Reservation around all Lakes and Rivers.

Transmission Line Right of Way, Service Road and Pipe Line, under License of Occupation No. 7514, File No. 151239.

This Township lies within The Improvement District of Elliot Lake.

PLAN NO. M-1215

MINISTRY OF NATURAL RESOURCES

SURVEYS AND MAPPING BRANCH

1215

Twp. 144

Twp. 149

Twp. 137

Proctor Twp.

THE TOWNSHIP

143 (Joubin)

DISTRICT OF ALGOMA

SAULT STE MARIE MINING DIVISION

SCALE: 1-INCH=40 CHAINS

LEGEND

PATENTED LAND	(P)
CROWN LAND SALE	C.S.
LEASES	(L)
LOCATED LAND	Loc.
LICENSE OF OCCUPATION	L.O
MINING RIGHTS ONLY	M.R.O
SURFACE RIGHTS ONLY	S.R.O
ROADS	
IMPROVED ROADS	
KING'S HIGHWAYS	
RAILWAYS	
POWER LINES	
MARSH OR MUSKEG	
MINES	
CANCELLED	C.

NOTES

400' Surface Rights Reservation around all Lakes and Rivers.

Transmission Line Right of Way, Service Road and Pipe Line, under License of Occupation No. 7514, File No. 151239.

This Township lies within The Improvement District of Elliot Lake.

PLAN NO. M-1215

MINISTRY OF NATURAL RESOURCES

SURVEYS AND MAPPING BRANCH

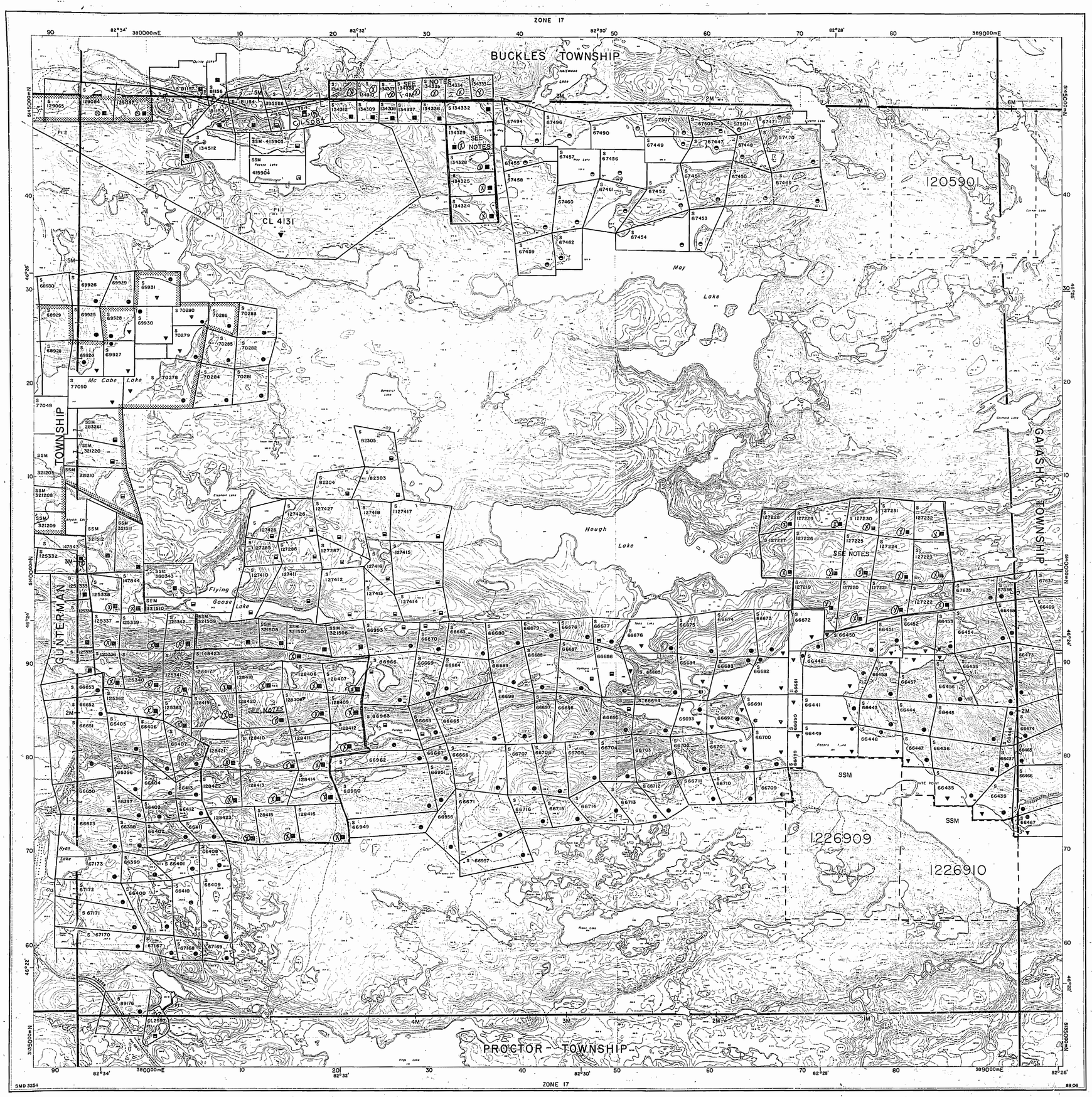

Ministry of Natural Resources
Ministry of Northern Development and Mines
Ontario

INDEX TO LAND DISPOSITION

PLAN
G-3254

TOWNSHIP
JOUBIN

M.N.R. ADMINISTRATIVE DISTRICT
BLIND RIVER

MINING DIVISION
SAULT STE. RIVER

LAND TITLES/REGISTRY DIVISION
ALGOMA

Scale 1:20 000

Metres 1000 0 1000 2000 Metres

Feet 1000 0 1000 2000 3000 4000 5000 6000 7000 8000 9000 10000 Feet

Contour Interval 10 Metres

AREAS WITHDRAWN FROM DISPOSITION

MRO - Mining Rights Only
SRO - Surface Rights Only
M + S - Mining and Surface Rights

	Description	Order No.	Date	Disposition	File
R1	~~SEC. 36~~ Reopened	~~W.04/06~~ 0.09/89	~~05/11/86~~ 16/10/89	~~S.R.O.~~ S.R.O.	~~188554~~ 188545
R2	~~SEC. 36~~ Reopened	~~W.07/89~~	~~29/09/89~~	~~M & S~~	
	SEC.36	0.08/89	16/10/89	M & S	

SYMBOLS

Boundary
- Township, Meridian, Baseline
- Road allowance; surveyed
- shoreline
- Lot/Concession; surveyed
- unsurveyed
- Parcel; surveyed
- unsurveyed
- Right-of-way; road
- railway
- utility
- Reservation
- Cliff, Pit, Pile
- Contour
- Interpolated
- Approximate
- Depression
- Control point (horizontal)
- Flooded land
- Mine head frame
- Pipeline (above ground)
- Railway; single track
- double track
- abandoned
- Road; highway, county, township
- access
- trail, bush
- Shoreline (original)
- Transmission line
- Wooded area

NOTES

JOUBIN TOWNSHIP LIES WITHIN THE CORPORATION OF THE TOWNSHIP OF ELLIOT LAKE

THESE LANDS ARE AFFECTED BY A RIGHTS & EASEMENTS ORDER OF THE MINING & LANDS COMMISSIONER UNDER SEC. 645 OF THE MINING ACT (R.S.O. 1970) DATED FEB. 1, 1982.

SURFACE AND MINING RIGHTS (SEE ONTARIO GAZETTE MAY 14/94 -OPEN FOR PROSPECTING, STAKING OUT, SALE OR LEASE AT 7-00 AM STANDARD TIME JUNE 1/94

MINING AND SURFACE RIGHTS COVERING CLAIMS S. 129084 and S. 129087 ARE OPEN FOR PROSPECTING, STAKING OUT, SALE OR LEASE AT 8:00 am STANDARD TIME IN JUNE 1/97 ONTARIO GAZETTE MAY 17/97.

DISPOSITION OF CROWN LANDS

Patent
- Surface & Mining Rights
- Surface Rights Only
- Mining Rights Only

Lease
- Surface & Mining Rights
- Surface Rights Only
- Mining Rights Only

Licence of Occupation
Order-in-Council OC
Cancelled
Reservation
Sand & Gravel

THE INFORMATION THAT APPEARS ON THIS MAP HAS BEEN COMPILED FROM VARIOUS SOURCES, AND ACCURACY IS NOT GUARANTEED. THOSE WISHING TO STAKE MINING CLAIMS SHOULD CONSULT WITH THE MINING RECORDER, MINISTRY OF NORTHERN DEVELOPMENT AND MINES, FOR ADDITIONAL INFORMATION ON THE STATUS OF THE LANDS SHOWN HEREON.

RECEIVED NOV - 9 1993

The 1975 Magnetic Bearing Approx. 6°W Annual Change increasing 1'30"

Map base and land disposition drafting by Surveys and Mapping Branch, Ministry of Natural Resources.

The disposition of land, location of lot fabric and parcel boundaries on this index was compiled for administrative purposes only.

1215

Twp. 144

Twp. 149

Twp. 137

Proctor Twp.

THE TOWNSHIP

143
(JOUBIN)
DISTRICT OF
ALGOMA

SUDBURY
MINING DIVISION

SCALE: 1-INCH=40 CHAINS

LEGEND

PATENTED LAND	(P)
CROWN LAND SALE	C.S.
LEASES	(L)
LOCATED LAND	Loc'n
LICENSE OF OCCUPATION	L.O.
MINING RIGHTS ONLY	M.R.O.
SURFACE RIGHTS ONLY	S.R.O.
ROADS	
IMPROVED ROADS	
KING'S HIGHWAYS	
RAILWAYS	
POWER LINES	
MARSH OR MUSKEG	
MINES	
CANCELLED	C.

NOTES

400' Surface Rights Reservation around all Lakes and Rivers.

Transmission Line Right of Way, Service Road and Pipe Line, under License of Occupation No. 7514, File No. 151299.

This Township lies within The Improvement District of Elliot Lake.

PLAN NO. M-1215

DEPARTMENT OF MINES
— ONTARIO —

1215

NOTES

400' surface rights reservation along the shores of all lakes and rivers.

This Township lies within the Corporation of the Township of Elliot Lake

Transmission Line right of way, Service road and Pipeline under Licence of Occupation No. 7514 File: 151299

(1) Gravel Files: 23867, 151811.
(2) M.T.C. Gravel Pit No. 638
(3) M.T.C. Gravel Pit No. 564
(4) Gravel File: 36283.
(5) Quarry Permit 1-404
(6) Gravel File: 152821
(7) Gravel File: 151415
(8) M.T.C. Gravel Pit No. 403
(9) Gravel File: 151415

S. 67500 & S. 89090 - open for staking June 1/75 at 7:00AM E.S.T. ONT. Gazette - April 12/75

Tp. 144 M. 1216 (Buckles)

Tp. 149 M. 1218 (Gutenberg)

Tp. 137 M. 1212 (Gaiashk)

PROCTOR Tp. M. 1064

ESTEN Tp. M. 792

LEGEND

- HIGHWAY AND ROUTE No.
- OTHER ROADS
- TRAILS
- SURVEYED LINES: TOWNSHIPS, BASE LINES, ETC.
- SURVEYED LINES: LOTS, MINING CLAIMS, PARCELS, ETC.
- UNSURVEYED LINES: LOT LINES
- UNSURVEYED LINES: PARCEL BOUNDARY
- UNSURVEYED LINES: MINING CLAIMS ETC.
- RAILWAY AND RIGHT OF WAY
- UTILITY LINES
- NON-PERENNIAL STREAM
- FLOODING OR FLOODING RIGHTS
- SUBDIVISION
- ORIGINAL SHORELINE
- MARSH OR MUSKEG
- MINES

DISPOSITION OF CROWN LANDS

TYPE OF DOCUMENT	SYMBOL
PATENT, SURFACE & MINING RIGHTS	
" SURFACE RIGHTS ONLY	
" MINING RIGHTS ONLY	
LEASE, SURFACE & MINING RIGHTS	
" SURFACE RIGHTS ONLY	
" MINING RIGHTS ONLY	
LICENCE OF OCCUPATION	
CROWN LAND SALE	C.S.
ORDER-IN-COUNCIL	OC
RESERVATION	
CANCELLED	
SAND & GRAVEL	

SCALE: 1 INCH 40 CHAINS

FEET 0 500 1000 2000 4000 6000 8000
METRES 0 200 400 600 800 1KM 2KM

ACRES	HECTARES
40	16

TOWNSHIP

Tp. 143 (JOUBIN)

DISTRICT

ALGOMA

MINING DIVISION

SAULT STE. MARIE

Ministry of Natural Resources
Ontario Surveys and Mapping Branch

Date JUNE '73

Whitney Block
Queen's Park, Toronto

Plan No. M.1215

BUCKLES TP. M.1216

NOTES

400' surface rights reservation along the shores of all lakes and rivers.

This Township lies within the Corporation of the Township of Elliot Lake

Transmission Line right of way, Service road and Pipeline under Licence of Occupation No. 7514 File: 151299

- (G1) Gravel. Files: 23867, 151811.
- (G2) M.T.C. Gravel Pit No. 638
- (G3) M.T.C. Gravel Pit No. 564
- (G4) Gravel. File: 36283
- (G5) Quarry Permit 1-404
- (G6) Gravel File: 152821
- (G7) M.T.C. Gravel Pit No. 271
- (G8) M.T.C. Gravel Pit No. 403
- (G9) M.T.C. Gravel Pit No. 1329
- (G10) Gravel File 151415

new office liners on order

DATE OF ISSUE JAN 6 1978

GUNTERMAN TP. M.1218

GAIASHK TP. M.1212

ESTEN TP. M. 792

PROCTOR Tp. M. 1064

LEGEND

- HIGHWAY AND ROUTE No.
- OTHER ROADS
- TRAILS
- SURVEYED LINES:
  - TOWNSHIPS, BASE LINES, ETC.
  - LOTS, MINING CLAIMS, PARCELS, ETC.
- UNSURVEYED LINES:
  - LOT LINES
  - PARCEL BOUNDARY
  - MINING CLAIMS ETC.
- RAILWAY AND RIGHT OF WAY
- UTILITY LINES
- NON-PERENNIAL STREAM
- FLOODING OR FLOODING RIGHTS
- SUBDIVISION
- ORIGINAL SHORELINE
- MARSH OR MUSKEG
- MINES

DISPOSITION OF CROWN LANDS

TYPE OF DOCUMENT	SYMBOL
PATENT, SURFACE & MINING RIGHTS	
" SURFACE RIGHTS ONLY	
" MINING RIGHTS ONLY	
LEASE, SURFACE & MINING RIGHTS	
" SURFACE RIGHTS ONLY	
" MINING RIGHTS ONLY	
LICENCE OF OCCUPATION	
CROWN LAND SALE	C.S.
ORDER-IN-COUNCIL	OC
RESERVATION	R
CANCELLED	X
SAND & GRAVEL	G

SCALE: 1 INCH = 40 CHAINS

FEET 0 500 1000 2000 4000 6000 8000

METRES 0 200 400 600 800 1 KM 2 KM

ACRES	HECTARES
40	16

TOWNSHIP

JOUBIN
(Former TP. 143)

DISTRICT

ALGOMA

MINING DIVISION 6.3254

SAULT STE. MARIE

Ministry of Natural Resources

Ontario Surveys and Mapping Branch

Date JUNE '73

Whitney Block
Queen's Park, Toronto

Plan No. M.1215

NOTES

400' surface rights reservation along the shores of all lakes and rivers.

This township lies within the Corporation of the Township of Elliot Lake.

Transmission line right-of-way, Service road and Pipeline are under Licence of Occupation No. 7514. File 151299.

SAND and GRAVEL

(G1) — Gravel Files: 23867, 151811.

(G4) — Gravel File: 36283.

(G6) — Quarry Permit 1-404.

(G8) — Gravel File: 152821.

(G7) — M.T.C. Gravel Pit No. 271.

(G5) — Gravel File: 151294.

(G3) — M.T.C. Gravel Pit No. 4A-20 File: 151415 V. 2.

(G) — QUARRY PERMIT.

AREAS WITHDRAWN FROM STAKING

S.R. — SURFACE RIGHTS M.R. - MINING RIGHTS

	Section	Order No.	Date	File	Disposition
(R)	43(RSO 1970)	W.45/77	25/4/77	175639	S.R.& M.R.
(S)	"	W.54/77	5/5/77	175639	S.R.& M.R.
(R1)	"	W.4/79	23/10/79	151415	S.R.O.

DATE OF ISSUE
NOV 25 1980

BUCKLES TP. M.1216

GUNTERMAN TP. M.1218

GAIASHK TP. M.1212

ESTEN Tp. M 792

PROCTOR TP. M. 1064

LEGEND

- HIGHWAY AND ROUTE No.
- OTHER ROADS
- TRAILS
- SURVEYED LINES:
  - TOWNSHIPS, BASE LINES, ETC.
  - LOTS, MINING CLAIMS, PARCELS, ETC.
- UNSURVEYED LINES:
  - LOT LINES
  - PARCEL BOUNDARY
  - MINING CLAIMS ETC.
- RAILWAY AND RIGHT OF WAY
- UTILITY LINES
- NON-PERENNIAL STREAM
- FLOODING OR FLOODING RIGHTS
- SUBDIVISION
- ORIGINAL SHORELINE
- MARSH OR MUSKEG
- MINES

DISPOSITION OF CROWN LANDS

TYPE OF DOCUMENT	SYMBOL
PATENT, SURFACE & MINING RIGHTS	
" SURFACE RIGHTS ONLY	
" MINING RIGHTS ONLY	
LEASE, SURFACE & MINING RIGHTS	
" SURFACE RIGHTS ONLY	
" MINING RIGHTS ONLY	
LICENCE OF OCCUPATION	
CROWN LAND SALE	C.S.
ORDER-IN-COUNCIL	OC
RESERVATION	(R)
CANCELLED	(X)
SAND & GRAVEL	(G)

SCALE: 1 INCH = 40 CHAINS

FEET 0 500 1000 2000 4000 6000 8000

METRES 0 200 400 600 800 1 KM 2 KM

ACRES	HECTARES
40	16

TOWNSHIP

JOUBIN

DISTRICT

ALGOMA

MINING DIVISION

SAULT STE. MARIE

G.32541

Ministry of Natural Resources

Ontario . Surveys and Mapping Branch

Date JUNE '73

Whitney Block
Queen's Park, Toronto

Plan No.

~~M.1215~~

NOTES

400' surface rights reservation along the shores of all lakes and rivers.

This township lies within the Corporation of the Township of Elliot Lake.

Transmission line right-of-way, Service road and Pipeline are under Licence of Occupation No. 7514. File 151299.

SAND and GRAVEL

(G1) — Gravel Files: 23867, 151811.

(G4) — Gravel File: 36283.

(G5) — Quarry Permit 1-404.

(G6) — Gravel File: 152821.

(G7) — M.T.C. Gravel Pit No. 271.

(G8) — Gravel File: 151294.

(G9) — M.T.C. Gravel Pit No. 47-20 File: 151415 V. 2.

(G) — QUARRY PERMIT

AREAS WITHDRAWN FROM STAKING

S.R. — SURFACE RIGHTS M.R. — MINING RIGHTS

Section	Order No.	Date	File	Disposition
(R4)	W18/79	31/10/79	151415	S.R.O. Reopened Aug 1/84 ORDER # 0.5/84 B.R.

SAU MINING DIV. TIE
RECEIVED
OCT 16 1984
A.M. P.M.
7 8 9 10 11 12 1 2 3 4 5 6

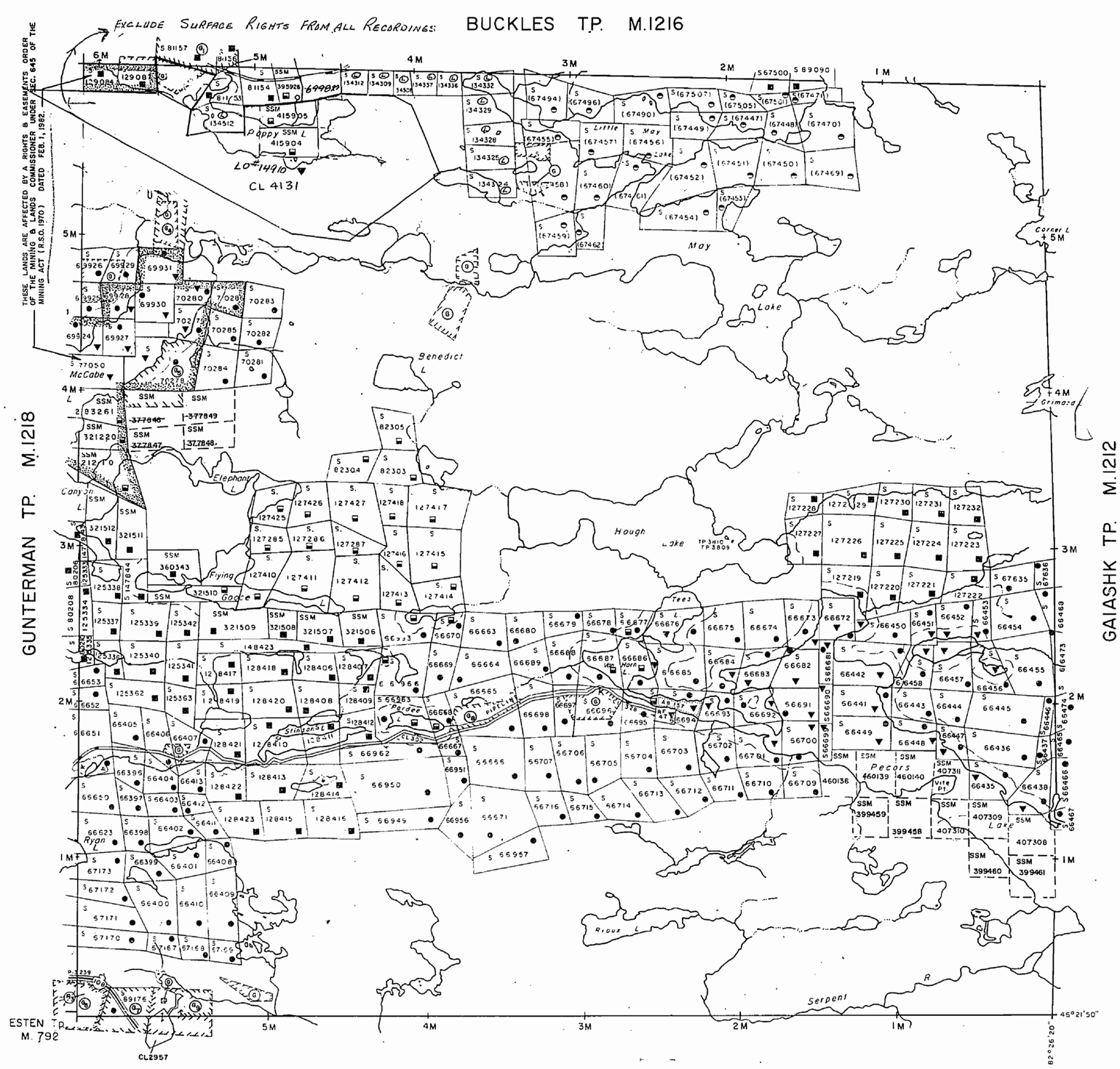

LEGEND

- HIGHWAY AND ROUTE No.
- OTHER ROADS
- TRAILS
- SURVEYED LINES:
  - TOWNSHIPS, BASE LINES, ETC.
  - LOTS, MINING CLAIMS, PARCELS, ETC.
- UNSURVEYED LINES:
  - LOT LINES
  - PARCEL BOUNDARY
  - MINING CLAIMS ETC.
- RAILWAY AND RIGHT OF WAY
- UTILITY LINES
- NON-PERENNIAL STREAM
- FLOODING OR FLOODING RIGHTS
- SUBDIVISION
- ORIGINAL SHORELINE
- MARSH OR MUSKEG
- MINES

DISPOSITION OF CROWN LANDS

TYPE OF DOCUMENT	SYMBOL
PATENT, SURFACE & MINING RIGHTS	●
" SURFACE RIGHTS ONLY	◑
" MINING RIGHTS ONLY	◒
LEASE. SURFACE & MINING RIGHTS	■
" SURFACE RIGHTS ONLY	◨
" MINING RIGHTS ONLY	◧
LICENCE OF OCCUPATION	▼
CROWN LAND SALE	C.S.
ORDER-IN-COUNCIL	OC
RESERVATION	Ⓡ
CANCELLED	Ⓒ
SAND & GRAVEL	Ⓖ

SCALE : 1 INCH 40 CHAINS

FEET 0 500 1000 2000 4000 6000 8000

METRES 0 200 400 600 800 1 KM 2 KM

ACRES	HECTARES
40	16

TOWNSHIP

JOUBIN

DISTRICT

ALGOMA

MINING DIVISION

SAULT STE. MARIE

Ministry of Natural Resources

Ontario Surveys and Mapping Branch

Date JUNE '73

Whitney Block
Queen's Park, Toronto

Plan No. M.1215

Replaced by M. 3254 - Jan. 10/86 JK

G. 3254

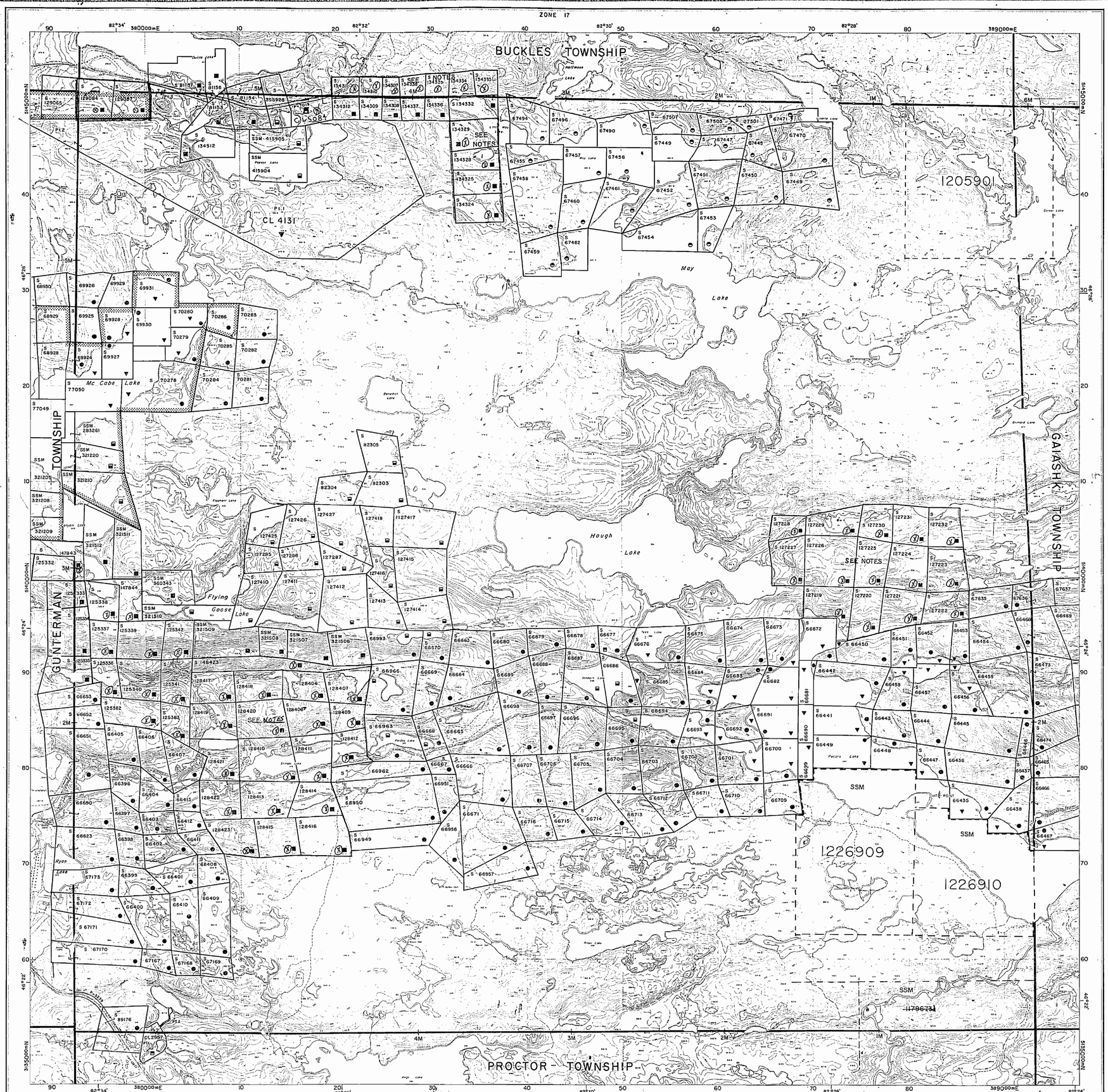

Ministry of Natural Resources
Ministry of Northern Development and Mines
Ontario

INDEX TO LAND DISPOSITION

PLAN
G-3254

TOWNSHIP
JOUBIN

DATE OF ISSUE
JUN 0 4 1998
PROVINCIAL RECORDING OFFICE - SUDBURY

M.N.R. ADMINISTRATIVE DISTRICT
BLIND RIVER

MINING DIVISION
SAULT STE. RIVER

LAND TITLES/REGISTRY DIVISION
ALGOMA

Scale 1:20 000

Contour Interval 10 Metres

AREAS WITHDRAWN FROM DISPOSITION

MRO - Mining Rights Only
SRO - Surface Rights Only
M + S - Mining and Surface Rights

	Description	Order No.	Date	Disposition	File
R1	~~SEC. 36~~ Reopened	~~W.04/86~~ 0.09/89	~~05/11/86~~ 16/10/89	~~S.R.O.~~ S.R.O.	~~188554~~ 188545
R2	~~SEC. 36~~ Reopened	~~W.07/89~~	~~29/09/89~~	~~M 8 S~~	
	SEC.36	0.08/89	16/10/89	M 8 S	

SYMBOLS

Boundary
- Township, Meridian, Baseline
- Road allowance; surveyed
- shoreline
- Lot/Concession; surveyed
- unsurveyed
- Parcel; surveyed
- unsurveyed
- Right-of-way; road
- railway
- utility
- Reservation
- Cliff, Pit, Pile
- Contour (20)
- Interpolated
- Approximate
- Depression
- Control point (horizontal)
- Flooded land
- Mine head frame
- Pipeline (above ground)
- Railway; single track
- double track
- abandoned
- Road; highway, county, township
- access
- trail, bush
- Shoreline (original)
- Transmission line
- Wooded area

NOTES

JOUBIN TOWNSHIP LIES WITHIN THE CORPORATION OF THE TOWNSHIP OF ELLIOT LAKE

THESE LANDS ARE AFFECTED BY A RIGHTS & EASEMENTS ORDER OF THE MINING & LANDS COMMISSIONER UNDER SEC. 645 OF THE MINING ACT (R.S.O. 1970) DATED FEB. 1, 1982.

SURFACE AND MINING RIGHTS (SEE ONTARIO GAZETTE MAY 14/94 - OPEN FOR PROSPECTING, STAKING OUT, SALE OR LEASE AT 7-00 AM STANDARD TIME JUNE 1/94

MINING AND SURFACE RIGHTS COVERING CLAIMS S.129084 and S.129087 ARE OPEN FOR PROSPECTING, STAKING OUT, SALE OR LEASE AT 8:00 am STANDARD TIME ON JUNE 1/97 ONTARIO GAZETTE MAY 17/97.

THE INFORMATION THAT APPEARS ON THIS MAP HAS BEEN COMPILED FROM VARIOUS SOURCES, AND ACCURACY IS NOT GUARANTEED. THOSE WISHING TO STAKE MINING CLAIMS SHOULD CONSULT WITH THE MINING RECORDER, MINISTRY OF NORTHERN DEVELOPMENT AND MINES, FOR ADDITIONAL INFORMATION ON THE STATUS OF THE LANDS SHOWN HEREON.

DISPOSITION OF CROWN LANDS

Patent
- Surface & Mining Rights
- Surface Rights Only
- Mining Rights Only

Lease
- Surface & Mining Rights
- Surface Rights Only
- Mining Rights Only

Licence of Occupation
Order-in-Council (OC)
Cancelled
Reservation
Sand & Gravel

The 1975 Magnetic Bearing Approx. 6°W Annual Change increasing 1'30"

RECEIVED
NOV - 9 1998

Map base and land disposition drafting by Surveys and Mapping Branch, Ministry of Natural Resources.

The disposition of land, location of lot fabric and parcel boundaries on this index was compiled for administrative purposes only.

1215

TOWNSHIP 143.

DISTRICT OF ALGOMA

SUDBURY MINING DIVISION

Scale, 40 chains - 1 inch.

(Tou Bird)

TWP. 144.

400 Pts

M1215




Boundary of Mississagi Provincial Forest
TWP. 149.
TWP 137.
May Lake
Hough Lake
Pecors
Lake
Lake
Lake

1215

Twp. 144

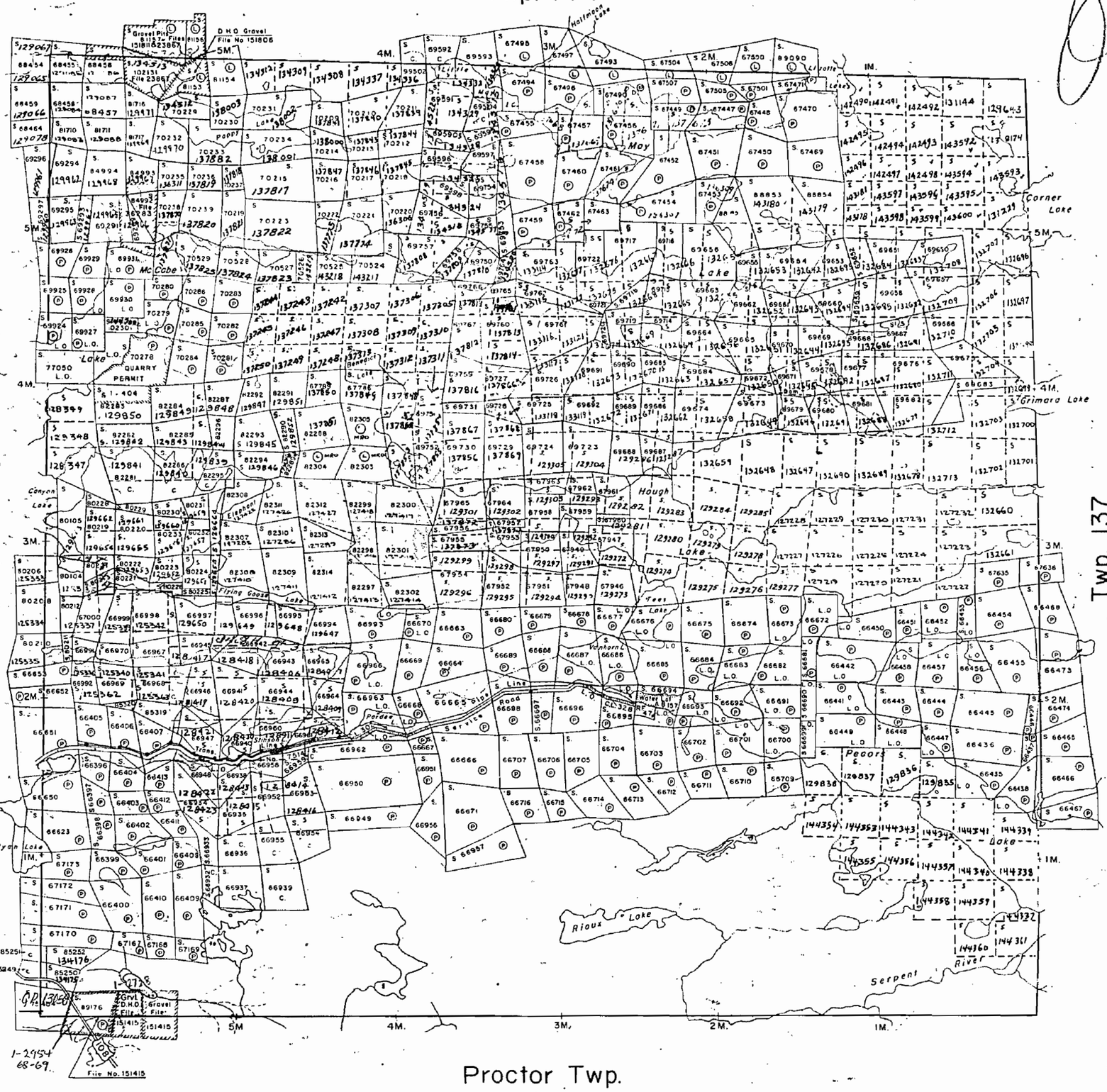

THE TOWNSHIP OF 143 (Joubin) DISTRICT OF ALGOMA

SUDBURY MINING DIVISION

SCALE: 1-INCH=40 CHAINS

LEGEND

PATENTED LAND	(P)
CROWN LAND SALE	C.S.
LEASES	(L)
LOCATED LAND	Loc.
LICENSE OF OCCUPATION	L.O.
MINING RIGHTS ONLY	M.R.O.
SURFACE RIGHTS ONLY	S.R.O.
ROADS	
IMPROVED ROADS	
KING'S HIGHWAYS	
RAILWAYS	
POWER LINES	
MARSH OR MUSKEG	
MINES	
CANCELLED	C.

NOTES

400' Surface Rights Reservation around all Lakes and Rivers.

Transmission Line Right of Way, Service Road and Pipe Line, under License of Occupation No. 7514, File No. 151299.

This Township lies within The Improvement District of Elliot Lake.

PLAN NO. M-1215

DEPARTMENT OF MINES

— ONTARIO —

1215

Twp. 144

Twp. 149

Twp. 137

Twp. 143

M.1512

Proctor Twp.

THE TOWNSHIP OF

143

(JOUBIN)

DISTRICT OF ALGOMA

SUDBURY MINING DIVISION

SCALE: 1-INCH=40 CHAINS

LEGEND

PATENTED LAND	(P)
CROWN LAND SALE	C.S.
LEASES	(L)
LOCATED LAND	Loc.
LICENSE OF OCCUPATION	L.O.
MINING RIGHTS ONLY	M.R.O.
SURFACE RIGHTS ONLY	S.R.O.
ROADS	
IMPROVED ROADS	
KING'S HIGHWAYS	
RAILWAYS	
POWER LINES	
MARSH OR MUSKEG	
MINES	
CANCELLED	C.

NOTES

400' Surface Rights Reservation around all Lakes and Rivers.

Transmission Line Right of Way, Service Road and Pipe Line, under License of Occupation No. 7514, File No. 151299.

This Township lies within The Improvement District of Elliot Lake.

PLAN NO.-M-1215

DEPARTMENT OF MINES

— ONTARIO —

1215

TRIM LINE

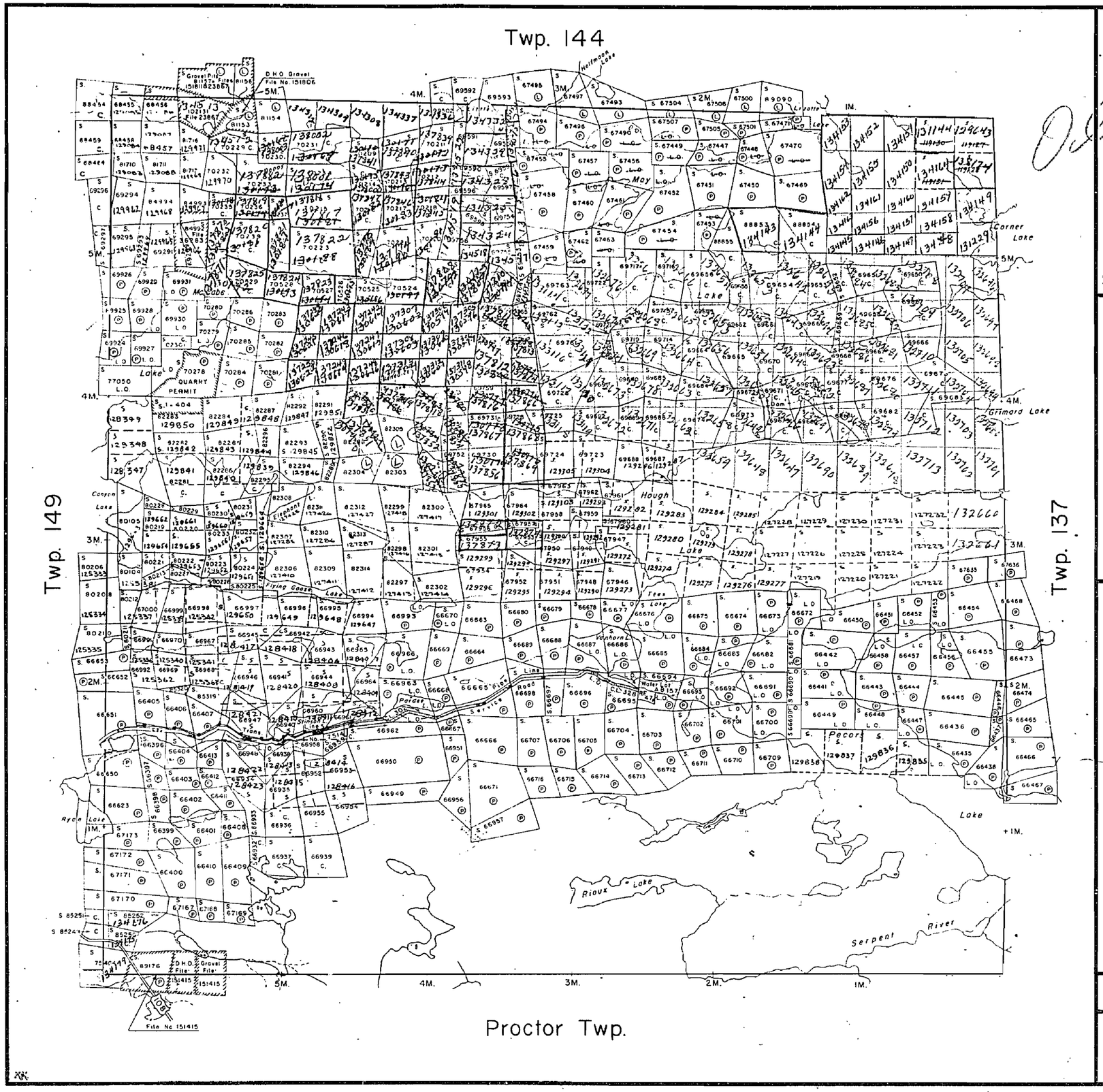

THE TOWNSHIP OF

143 (JOUBIN)

DISTRICT OF ALGOMA

SUDBURY MINING DIVISION

SCALE: 1-INCH=40 CHAINS

LEGEND

PATENTED LAND	Ⓟ
CROWN LAND SALE	C.S.
LEASES	Ⓛ
LOCATED LAND	Loc.
LICENSE OF OCCUPATION	L.O.
MINING RIGHTS ONLY	M.R.O.
SURFACE RIGHTS ONLY	S.R.O.
ROADS	
IMPROVED ROADS	
KING'S HIGHWAYS	
RAILWAYS	
POWER LINES	
MARSH OR MUSKEG	
MINES	
CANCELLED	C.

NOTES

400' Surface Rights Reservation around all Lakes and Rivers.

Transmission Line Right of Way, Service Road and Pipe Line, under License of Occupation No. 7514, File No. 151299.

This Township lies within The Improvement District of Elliot Lake.

PLAN NO. M-1215

DEPARTMENT OF MINES

— ONTARIO —

TRIM LINE

1215

TOWNSHIP

DISTRICT OF ALGOMA

SUDBURY MINING DIVISION

Scale: 40 chains = 1 inch.

(JOUBIN)

absolute

M.1215

143

TWP. 144.



PROCTOR TWP.

N. Boy by. P.L.S. Wm Bell 1888.
E. " " D. Beatty. 1892.
S. " " O.L.S. J.T. Patten 1932.
W. " " " 1904.
Traverse of Pecors + Hough Lakes + Serpent River by O.L.S. J.T. Patten 1932.
Traverse Posts shewn thus ⊡
Other Lakes + Rivers from ... Survey Blind River Sheet 1925.
Boy. of Mississagi Provincial Forest Reserve by Dept of Lands & Forests.
Patents marked "P" are Patented
" " "L" " Leased
" " "L.O." " License of Occupation

Department of Surveys.
Parliament Buildings.
Toronto. Ontario. Canada.

Revised June 1933.

Mileage by Dept of Lands & F.

1215

TOWNSHIP 143.

DISTRICT OF ALGOMA

SUDBURY MINING DIVISION

Scale, 40 chains = 1 inch.

(Toubin)

TWP. 144.

400 Pcs

M.1215

Boundary of Mississagi Provincial Forest

TWP. 149.

TWP 137.

PROCTOR TWP.

Lakes: May Lake, Hough Lake, Pecors Lake, Little Stony Lake, Stony Lake, Serpent Lake, McCabe Lake, Lake 70245, Lake 5M., Lake 1M., Corner Lake, Pond, Dam, Falls, Rapids, Camp, Shoo Fly, Trail, Creek, Swamp, Sand, Rock, Island, Point, Bay, Peninsula, Portage, Road, Trail, Cut Line, Base Line, Meridian, Mississagi River, Serpent River, Mississagi Provincial Forest, Indian Reserve No. 5, Indian Reserve No. 11, Indian Reserve No. 12, Indian Reserve No. 13, Indian Reserve No. 14, Indian Reserve No. 15, Indian Reserve No. 16, Indian Reserve No. 17, Indian Reserve No. 18, Indian Reserve No. 19, Indian Reserve No. 20, Indian Reserve No. 21, Indian Reserve No. 22, Indian Reserve No. 23, Indian Reserve No. 24, Indian Reserve No. 25, Indian Reserve No. 26, Indian Reserve No. 27, Indian Reserve No. 28, Indian Reserve No. 29, Indian Reserve No. 30, Indian Reserve No. 31, Indian Reserve No. 32, Indian Reserve No. 33, Indian Reserve No. 34, Indian Reserve No. 35, Indian Reserve No. 36, Indian Reserve No. 37, Indian Reserve No. 38, Indian Reserve No. 39, Indian Reserve No. 40, Indian Reserve No. 41, Indian Reserve No. 42, Indian Reserve No. 43, Indian Reserve No. 44, Indian Reserve No. 45, Indian Reserve No. 46, Indian Reserve No. 47, Indian Reserve No. 48, Indian Reserve No. 49, Indian Reserve No. 50, Indian Reserve No. 51, Indian Reserve No. 52, Indian Reserve No. 53, Indian Reserve No. 54, Indian Reserve No. 55, Indian Reserve No. 56, Indian Reserve No. 57, Indian Reserve No. 58, Indian Reserve No. 59, Indian Reserve No. 60, Indian Reserve No. 61, Indian Reserve No. 62, Indian Reserve No. 63, Indian Reserve No. 64, Indian Reserve No. 65, Indian Reserve No. 66, Indian Reserve No. 67, Indian Reserve No. 68, Indian Reserve No. 69, Indian Reserve No. 70, Indian Reserve No. 71, Indian Reserve No. 72, Indian Reserve No. 73, Indian Reserve No. 74, Indian Reserve No. 75, Indian Reserve No. 76, Indian Reserve No. 77, Indian Reserve No. 78, Indian Reserve No. 79, Indian Reserve No. 80, Indian Reserve No. 81, Indian Reserve No. 82, Indian Reserve No. 83, Indian Reserve No. 84, Indian Reserve No. 85, Indian Reserve No. 86, Indian Reserve No. 87, Indian Reserve No. 88, Indian Reserve No. 89, Indian Reserve No. 90, Indian Reserve No. 91, Indian Reserve No. 92, Indian Reserve No. 93, Indian Reserve No. 94, Indian Reserve No. 95, Indian Reserve No. 96, Indian Reserve No. 97, Indian Reserve No. 98, Indian Reserve No. 99, Indian Reserve No. 100

N. Bdy by P.L.S. Wm Bell 1888.
E. " " D. Beatty 1892.
S. " " O.L.S. J.T. Patten 1932.
W. " " 1904.
Traverse of Pecors + Hough Lakes + Serpent River by O.L.S. J.T. Patten 1932.
Traverse Posts shewn thus 30
Other Lakes + Rivers from Dominion Geological Survey. Blind River Sheet 1925.
Bdy. of Mississagi Provincial Forest Reserve shewn thus
Parcels marked P. are Patented
" " L. " Leased.
" " L.O. " License of Occupation
Surface reserved 200 Lands by Dept. of Lands & Forests
Islands reserved thus

Department of Surveys.
Parliament Buildings.
Toronto, Ontario, Canada.
Revised June 1932

1215

IMb 143 2295

TOWNSHIP 143.

DISTRICT OF ALGOMA (JOUBIN)

SUDBURY MINING DIVISION

Scale, 40 chains = 1 inch.

M. 1215

TWP. 144.

AST NORTH

W. E.

S.

Boundary of Mississagi Provincial Forest

TWP. 149.

TWP. 137.

Mc Cabe Lake

Hough Lake

May Lake

Corner Lake 5M.

Big Stony Falls

Little Stony Falls

Pecors Lake

Serpent R.

PROCTOR TWP.

Department of Surveys.
Parliament Buildings.
Toronto, Ontario, Canada.

Revised June 1933.

N. Bdy. by P.L.S. Wm Bell 1888.
E. " " D. Beatty 1892.
S. " " O.L.S. J.T. Patten 1932.
W. " " " 1904.
Traverse of Pecors + Hough Lakes + Serpent River by O.L.S. J.T. Patten 1932.
Traverse Posts shewn thus ⊙
Other Lakes + Rivers from Dominion Geological Survey. Blind River Sheet 1925.
Bdy. of Mississagi Provincial Forest Reserve shewn thus ::::::
Parcels marked P are Patented
" " L " Leased
" " L.O. " License of Occupation.

Surface reservations 200' wide by Dept of L. & F. shewn hereon thus. ———

2

1215

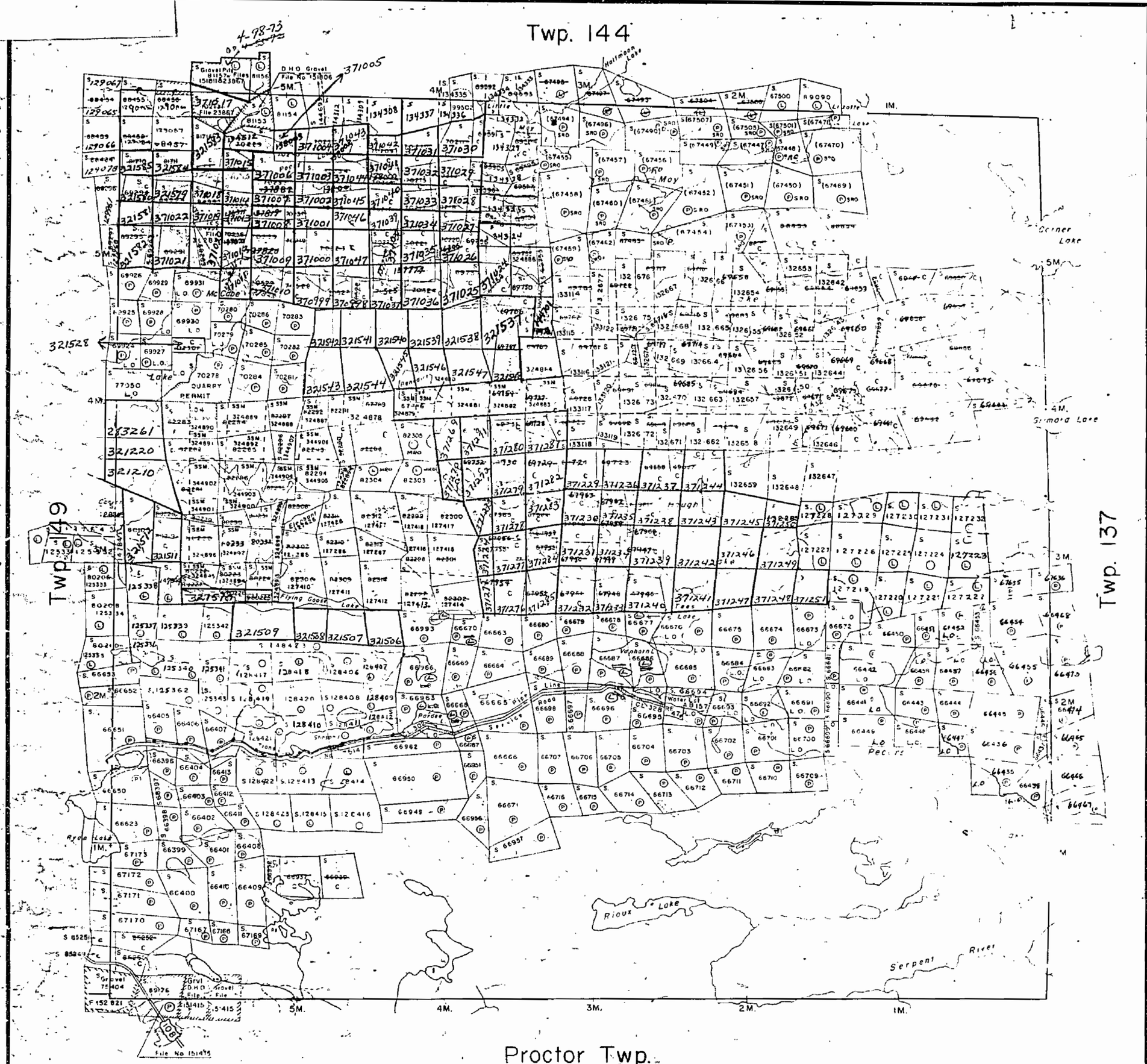

THE TOWNSHIP

143 (JOUBIN)

DISTRICT OF ALGOMA

SAULT STE MARIE MINING DIVISION

SCALE: 1-INCH=40 CHAINS

LEGEND

PATENTED LAND	P
CROWN LAND SALE	C.S.
LEASES	L
LOCATED LAND	Loc
LICENSE OF OCCUPATION	L.O
MINING RIGHTS ONLY	M.R.O
SURFACE RIGHTS ONLY	S.R.O
ROADS	
IMPROVED ROADS	
KING'S HIGHWAYS	
RAILWAYS	
POWER LINES	
MARSH OR MUSKEG	
MINES	
CANCELLED	C.

NOTES

400' Surface Rights Reservation around all Lakes and Rivers.

Transmission Line Right of Way, Service Road and Pipe Line, under License of Occupation No 7514, File No. 151239.

This Township lies within The Improvement District of Elliot Lake.

PLAN NO M-1215

ONTARIO
DEPARTMENT OF MINES AND NORTHERN AFFAIRS

1215

Twp. 144

Twp. 139

Twp. 137

Proctor Twp.

THE TOWNSHIP

143 (Joubin)

DISTRICT OF ALGOMA

SAULT STE MARIE MINING DIVISION

SCALE: 1-INCH=40 CHAINS

LEGEND

PATENTED LAND	P
CROWN LAND SALE	C.S.
LEASES	L
LOCATED LAND	Loc.
LICENSE OF OCCUPATION	L.O.
MINING RIGHTS ONLY	M.R.O.
SURFACE RIGHTS ONLY	S.R.O
ROADS	
IMPROVED ROADS	
KING'S HIGHWAYS	
RAILWAYS	
POWER LINES	
MARSH OR MUSKEG	
MINES	
CANCELLED	C.

NOTES

400' Surface Rights Reservation around all Lakes and Rivers.

Transmission Line Right of Way, Service Road and Pipe Line, under License of Occupation No. 7514, File No. 151299.

This Township lies within The Improvement District of Elliot Lake.

Mining Rights only came open for staking on June 1/72. - Ont. Gazette dated May 13/72.

S. 67447-48-49-50-51-52-53-54-55-56
S. 67457-58-59-60-61-62
S. 67469-70-71
S. 67490
S. 67494
S. 67496
S. 67501
S. 67505
S. 67507

PLAN NO. M-1215

ONTARIO
DEPARTMENT OF MINES
AND NORTHERN AFFAIRS

1215

Twp. 144

Twp. 149

Twp. 137

Proctor Twp.

THE TOWNSHIP

143 (JOUBIN)

DISTRICT OF ALGOMA

SUDBURY MINING DIVISION

SCALE: 1-INCH=40 CHAINS

LEGEND

PATENTED LAND	P
CROWN LAND SALE	C.S.
LEASES	L
LOCATED LAND	Loc.
LICENSE OF OCCUPATION	L.O.
MINING RIGHTS ONLY	M.R.O.
SURFACE RIGHTS ONLY	S.R.O.
ROADS	
IMPROVED ROADS	
KING'S HIGHWAYS	
RAILWAYS	
POWER LINES	
MARSH OR MUSKEG	
MINES	
CANCELLED	C.

NOTES.

400' Surface Rights Reservation around all Lakes and Rivers.

Transmission Line Right of Way, Service Road and Pipe Line, under License of Occupation No. 7514, File No. 151299.

This Township lies within The Improvement District of Elliot Lake.

PLAN NO.-M-1215

DEPARTMENT OF MINES

— ONTARIO —

1215

TOWNSHIPS

DISTRICT of ALGOMA

SUDBURY MINING DIVISION (SOUBIN)

Scale, 40 chains = 1 inch.

TWP. 144.

QP 1-188 TO
Algom Uranium
Exp Mar 31/56

Lease Grant M.1215
Extended

Stanrock
Expires Mar. 31/57

Boundary of Mississagi Provincial Forest

TWP. 149.

TWP 137.

May Lake

McCabe Lake

Hough Lake

Pecors Lake

Corner Lake

Road →

QP 1-188
Algom Uran
Exp. Mar 31/57

N. Bdy by P.L.S. Wm Bell 1888.
E. " " D. Beatty 1892.
S. " " O.L.S. J.T. Patten 1932.
W. " " 1904.
Traverse of Pecors + Hough Lakes + Serpent River by O.L.S. J.T. Patten 1932.
Traverse Posts shewn thus ⊙
Other Lakes + Rivers from Dominion Geological Survey Blind River Sheet 1925.
Bdy of Mississagi Provincial Forest Reserve shewn thus
Parcels marked P are Patented
" " L " Leased
" " L.O. " License of Occupation
Surface reservations thus

PROCTOR TWP.

Department of Surveys.
Parliament Buildings.
Toronto, Ontario, Canada.

Revised June 1933.

Scale 40 chains = 1 inch

1215

TOWNSHIP 143.

DISTRICT OF ALGOMA (JOUBIN)

SUDBURY MINING DIVISION

Scale, 40 chains = 1 inch.

M. 1215

TWP. 144.

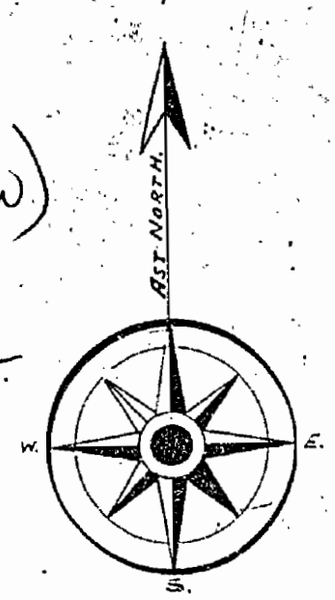

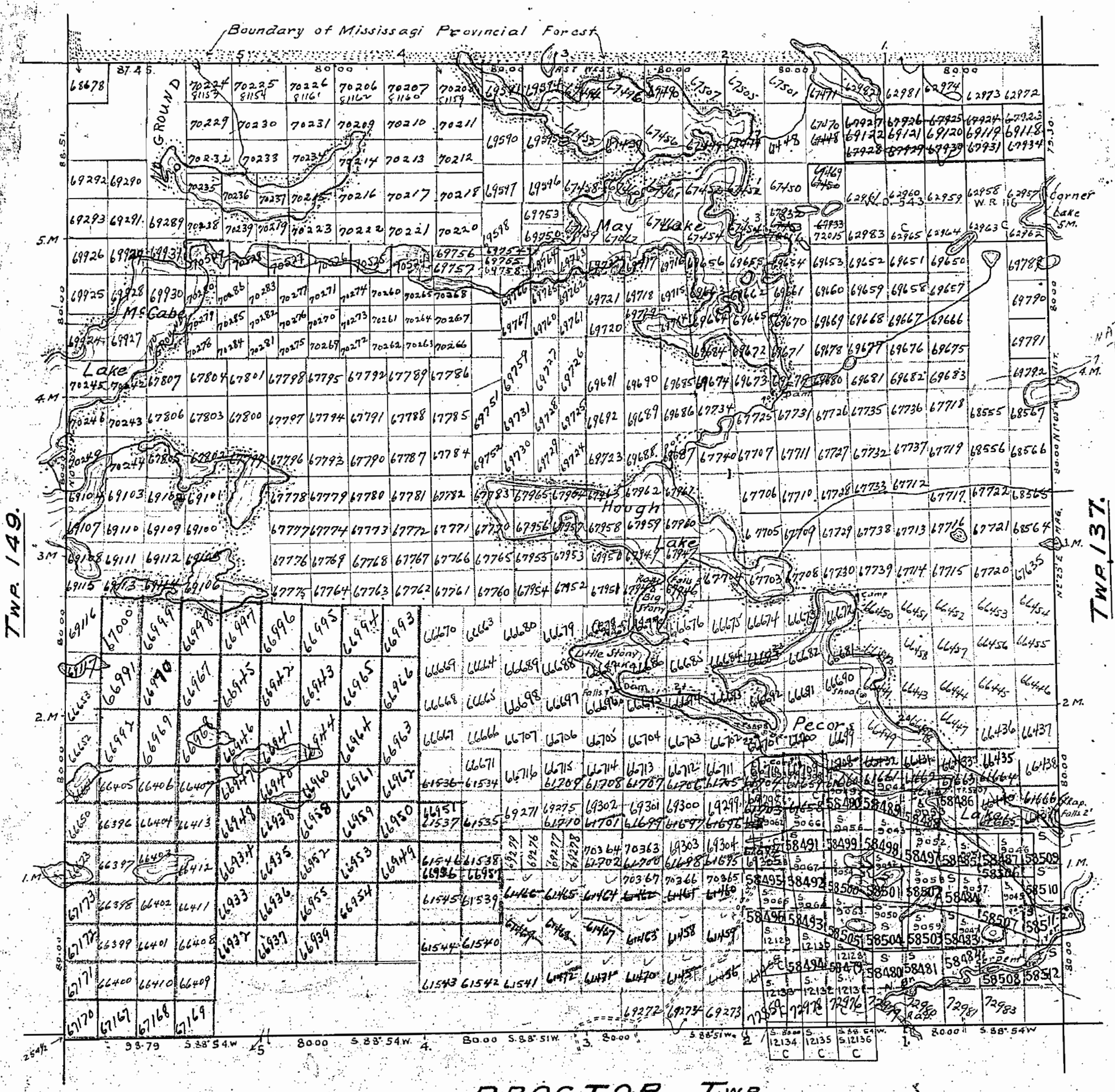

PROCTOR TWP.

N. Bdy. by P.L.S. Wm. Bell 1888.
E. " " D. Beatty 1892.
S. " " O.L.S. J.T. Patten 1932.
W. " " " 1904.
Traverse of Pecors + Hough Lakes + Serpent River by O.L.S. J.T. Patten 1932.
Traverse Posts shewn thus ⊙
Other Lakes + Rivers from Dominion Geological Survey. Blind River Sheet 1925.
Bdy. of Mississagi Provincial Forest Reserve shewn thus ——————
Parcels marked 'P' are Patented
" " 'L' " Leased
" " 'L.O.' " License of Occupation.

Surface reservations 200' wide by Dept of L. & F. shewn hereon thus ——————

Department of Surveys.
Parliament Buildings.
Toronto, Ontario, Canada.

Revised June 1933.

1215

TRIM LINE

Twp. 144

Twp. 149

Twp. 137

Proctor Twp.

THE TOWNSHIP OF 143 (JOUBIN) DISTRICT OF ALGOMA

SUDBURY MINING DIVISION

SCALE: 1-INCH=40 CHAINS

LEGEND

PATENTED LAND	Ⓟ
CROWN LAND SALE	C.S.
LEASES	Ⓛ
LOCATED LAND	Loc.
LICENSE OF OCCUPATION	L.O.
MINING RIGHTS ONLY	M.R.O.
SURFACE RIGHTS ONLY	S.R.O.
ROADS	
IMPROVED ROADS	
KING'S HIGHWAYS	
RAILWAYS	
POWER LINES	
MARSH OR MUSKEG	
MINES	
CANCELLED	C.

NOTES

400' Surface Rights Reservation around all Lakes and Rivers.

Transmission Line Right of Way, Service Road and Pipe Line, under License of Occupation No. 7514, File No. 151299.

This Township lies within The Improvement District of Elliot Lake.

PLAN NO.- M-1215

DEPARTMENT OF MINES

— ONTARIO —

1215

Twp. 144

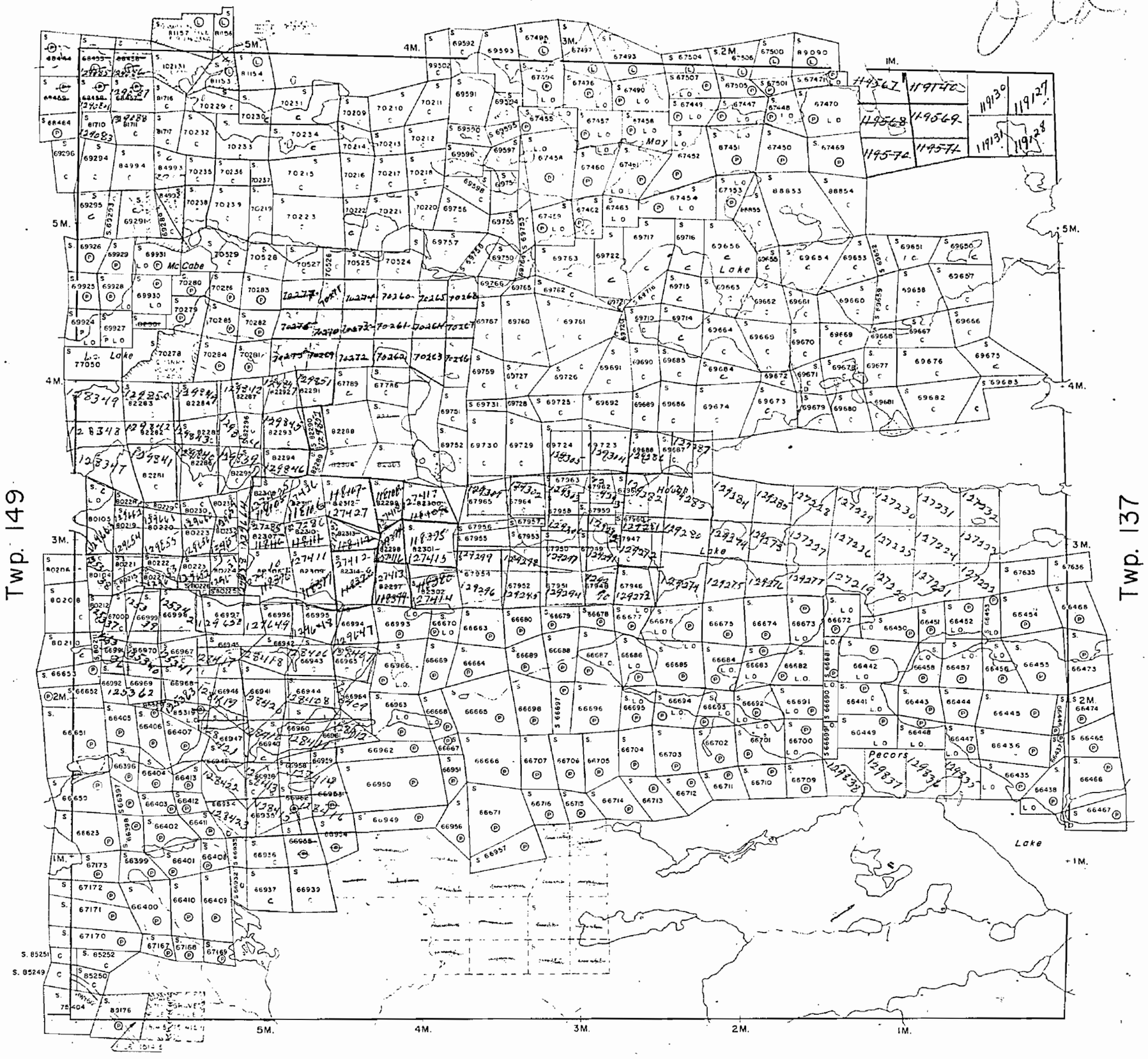

THE TOWNSHIP OF

143
(JOUBIN)

DISTRICT OF ALGOMA

SUDBURY MINING DIVISION

SCALE: 1-INCH=40 CHAINS

LEGEND

PATENTED LAND	P
CROWN LAND SALE	C.S.
LEASES	L
LOCATED LAND	Loc.
LICENSE OF OCCUPATION	L.O.
MINING RIGHTS ONLY	M.R.O.
SURFACE RIGHTS ONLY	S.R.O.
ROADS	
IMPROVED ROADS	
KING'S HIGHWAYS	
RAILWAYS	
POWER LINES	
MARSH OR MUSKEG	
MINES	
CANCELLED	C.

NOTES

400' Reserve around all Lakes & Rivers to Dept. of Lands & Forests.

Sand & Gravel on all unpatented mining claims in this Twp. reserved to the Crown.

PLAN NO. M-1215

DEPARTMENT OF MINES

— ONTARIO —

1215

Twp. 144

Twp. 149

Twp. 137

Proctor Twp.

THE TOWNSHIP OF 143 (JOUBIN) DISTRICT OF ALGOMA

SUDBURY MINING DIVISION

SCALE: 1-INCH=40 CHAINS

LEGEND

PATENTED LAND	P
CROWN LAND SALE	C.S.
LEASES	L
LOCATED LAND	Loc.
LICENSE OF OCCUPATION	L.O.
MINING RIGHTS ONLY	M.R.O.
SURFACE RIGHTS ONLY	S.R.O.
ROADS	
IMPROVED ROADS	
KING'S HIGHWAYS	
RAILWAYS	
POWER LINES	
MARSH OR MUSKEG	
MINES	
CANCELLED	C.

NOTES

400' Reserve to Dept. of Lands & Forests shown thus:

Area marked thus [reserved to Dept. of Highways for Gravel pit only.

Sand & Gravel on all unpatented mining claims in this Township reserved to the Crown.

SUDBURY RECEIVED FEB 9 1956 MINING DIVISION

PLAN NO.- M-1215

DEPARTMENT OF MINES

— ONTARIO —

1215

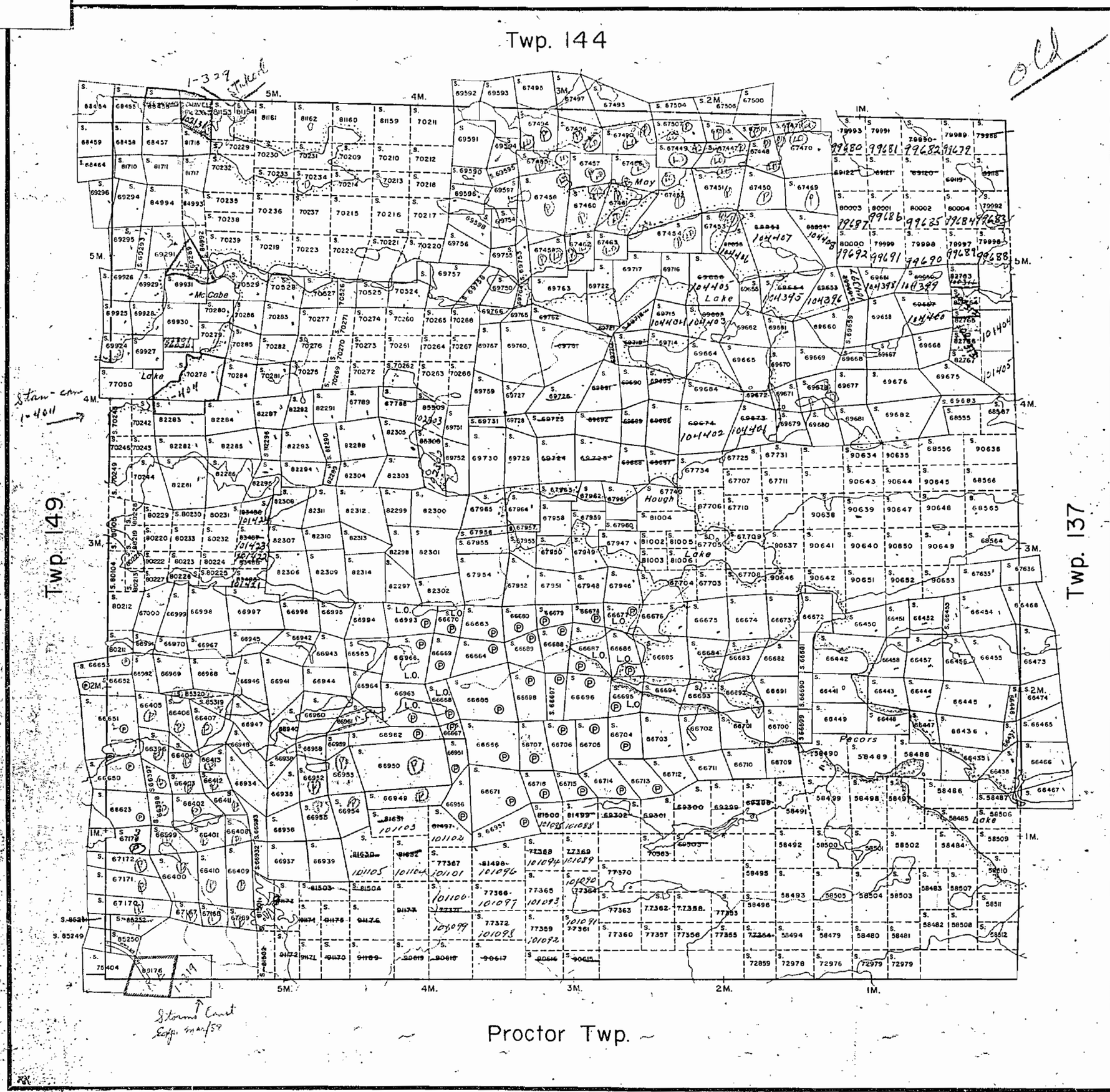

THE TOWNSHIP OF

143

(JOUBIN)

DISTRICT OF ALGOMA

SUDBURY MINING DIVISION

SCALE: 1-INCH=40 CHAINS

LEGEND

PATENTED LAND	Ⓟ
CROWN LAND SALE	C.S.
LEASES	Ⓛ
LOCATED LAND	Loc.
LICENSE OF OCCUPATION	L.O.
MINING RIGHTS ONLY	M.R.O.
SURFACE RIGHTS ONLY	S.R.O.
ROADS	
IMPROVED ROADS	
KING'S HIGHWAYS	
RAILWAYS	
POWER LINES	
MARSH OR MUSKEG	
MINES	
CANCELLED	C.

NOTES

400' Reserve to Dept. of Lands & Forests shown thus:

Area marked thus reserved to Dept. of Highways for Gravel pit only.

Sand & Gravel on all unpatented mining claims in this Township reserved to the Crown.

PLAN NO. M-1215

DEPARTMENT OF MINES

— ONTARIO —

1215

NOTES

400' surface rights reservation along the shores of all lakes and rivers

This Township lies within the Corporation of the Township of Elliot Lake

Transmission Line right of way, Service road and Pipeline under Licence of Occupation No. 7514 File: 151299

- Gravel Files: 23867, 151811.
- M.T.C. Gravel Pit No. 638
- M.T.C. Gravel Pit No. 564
- Gravel. File: 36283
- Quarry Permit 1-404
- Gravel File: 152821
- Gravel File: 151415
- M.T.C. Gravel Pit No. 403
- Gravel File: 151415—M.T.C. Pit #1329 (copied conversation with Mr. Farrell Toronto on Oct 12/76)

DATE OF ISSUE MAY 28 1975

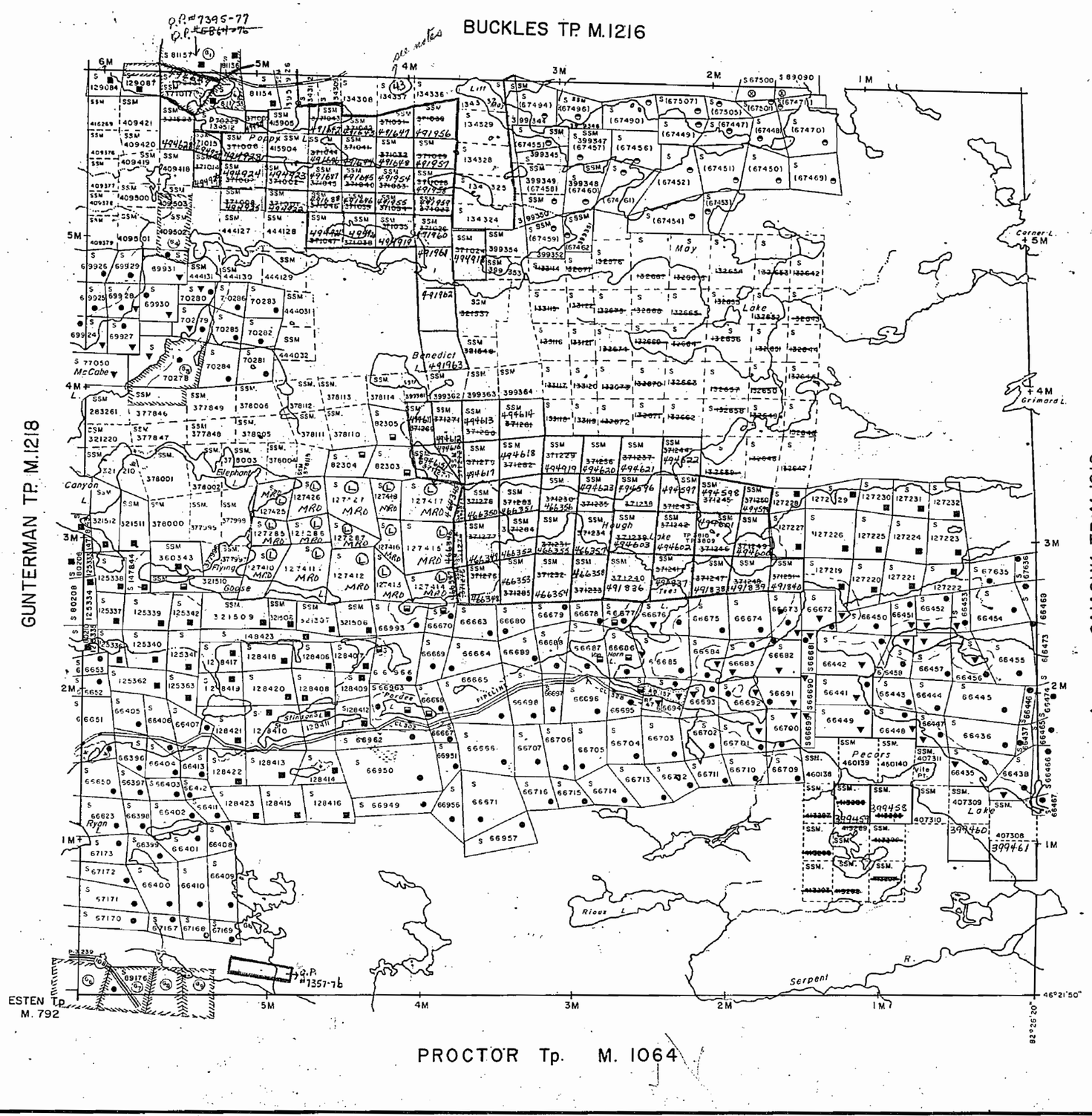

LEGEND

- HIGHWAY AND ROUTE No.
- OTHER ROADS
- TRAILS
- SURVEYED LINES:
  - TOWNSHIPS, BASE LINES, ETC.
  - LOTS, MINING CLAIMS, PARCELS, ETC.
- UNSURVEYED LINES:
  - LOT LINES
  - PARCEL BOUNDARY
  - MINING CLAIMS ETC.
- RAILWAY AND RIGHT OF WAY
- UTILITY LINES
- NON-PERENNIAL STREAM
- FLOODING OR FLOODING RIGHTS
- SUBDIVISION
- ORIGINAL SHORELINE
- MARSH OR MUSKEG
- MINES

DISPOSITION OF CROWN LANDS

TYPE OF DOCUMENT	SYMBOL
PATENT, SURFACE & MINING RIGHTS	
" SURFACE RIGHTS ONLY	
" MINING RIGHTS ONLY	
LEASE, SURFACE & MINING RIGHTS	
" SURFACE RIGHTS ONLY	
" MINING RIGHTS ONLY	
LICENCE OF OCCUPATION	
CROWN LAND SALE	C.S.
ORDER-IN-COUNCIL	OC
RESERVATION	
CANCELLED	
SAND & GRAVEL	

SCALE: 1 INCH = 40 CHAINS

FEET 0 500 1000 2000 4000 6000 8000

METRES 0 200 400 600 800 1 KM 2 KM

ACRES	HECTARES
40	16

TOWNSHIP

JOUBIN
(Former TP.143)

DISTRICT

ALGOMA

MINING DIVISION

SAULT STE. MARIE

Ministry of Natural Resources

Ontario Surveys and Mapping Branch

Date JUNE '73

Whitney Block Queen's Park, Toronto

Plan No. M.1215

1215

NOTES

400' surface rights reservation along the shores of all lakes and rivers.

This Township lies within the Corporation of the Township of Elliot Lake

Transmission Line right of way, Service road and Pipeline under Licence of Occupation No. 7514 File: 151299

(1) Gravel. Files: 23867, 151811.
(2) M.T.C. Gravel Pit No. 638
(3) M.T.C. Gravel Pit No. 564
(4) Gravel File: 36283.
(5) Quarry Permit 1-404
(6) Gravel File: 152821
(7) Gravel File: 151415
(8) M.T.C. Gravel Pit No. 403
(9) Gravel File: 151415

S. 67500 & S. 89090 - open for staking June 1/75 at 7:00 AM E.S.T. Ont. Gazette - April 12/75

Tp. 144 M. 1216 (Buckles)

Tp. 149 M. 1218 (Gutenberg)

Tp. 137 M. 1212 (Gaiashk)

PROCTOR Tp. M. 1064

ESTEN Tp M. 792

LEGEND

- HIGHWAY AND ROUTE No.
- OTHER ROADS
- TRAILS
- SURVEYED LINES: TOWNSHIPS, BASE LINES, ETC. / LOTS, MINING CLAIMS, PARCELS, ETC.
- UNSURVEYED LINES: LOT LINES / PARCEL BOUNDARY / MINING CLAIMS ETC.
- RAILWAY AND RIGHT OF WAY
- UTILITY LINES
- NON-PERENNIAL STREAM
- FLOODING OR FLOODING RIGHTS
- SUBDIVISION
- ORIGINAL SHORELINE
- MARSH OR MUSKEG
- MINES

DISPOSITION OF CROWN LANDS

TYPE OF DOCUMENT	SYMBOL
PATENT, SURFACE & MINING RIGHTS	
" SURFACE RIGHTS ONLY	
" MINING RIGHTS ONLY	
LEASE, SURFACE & MINING RIGHTS	
" SURFACE RIGHTS ONLY	
" MINING RIGHTS ONLY	
LICENCE OF OCCUPATION	
CROWN LAND SALE	CS.
ORDER-IN-COUNCIL	OC
RESERVATION	
CANCELLED	
SAND & GRAVEL	

SCALE: 1 INCH 40 CHAINS

FEET 0 500 1000 2000 4000 6000 8000

METRES 0 200 400 600 800 1KM 2KM

ACRES	HECTARES
40	16

TOWNSHIP

Tp. 143 (JOUBIN)

DISTRICT

ALGOMA

MINING DIVISION

SAULT STE. MARIE

Ministry of Natural Resources

Ontario Surveys and Mapping Branch

Whitney Block, Queen's Park, Toronto

Date JUNE '73

Plan No. M.1215

1215

Twp. 144

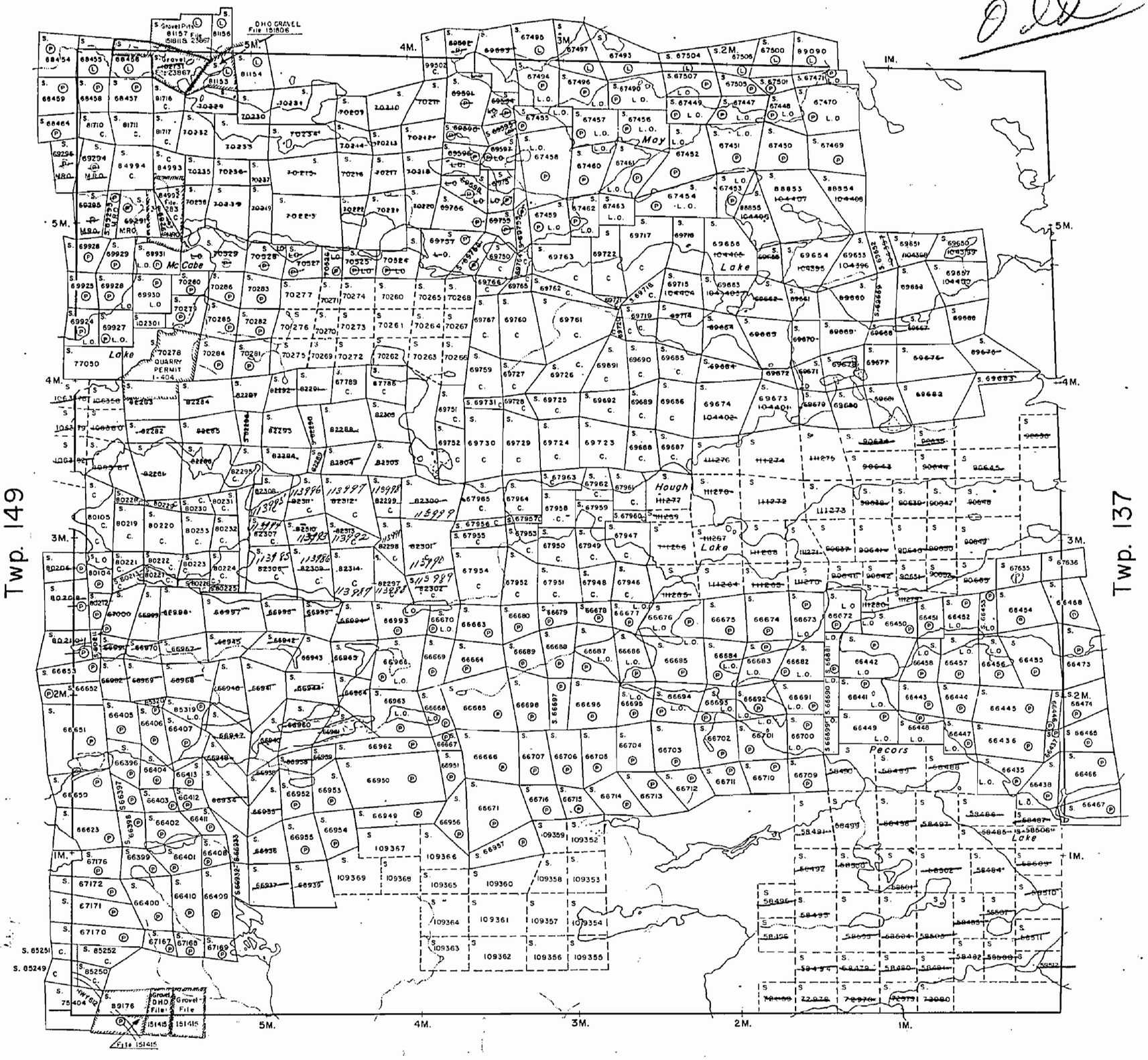

Twp. 149

Twp. 137

Proctor Twp.

THE TOWNSHIP OF

143 (JOUBIN)

DISTRICT OF ALGOMA

SUDBURY MINING DIVISION

SCALE: 1-INCH=40 CHAINS

LEGEND

PATENTED LAND	(P)
CROWN LAND SALE	C.S.
LEASES	(L)
LOCATED LAND	Loc.
LICENSE OF OCCUPATION	L.O.
MINING RIGHTS ONLY	M.R.O.
SURFACE RIGHTS ONLY	S.R.O.
ROADS	
IMPROVED ROADS	
KING'S HIGHWAYS	
RAILWAYS	
POWER LINES	
MARSH OR MUSKEG	
MINES	C.
CANCELLED	

NOTES

400' Reserve around all Lakes & Rivers to Dept. of Lands & Forests.

Sand & Gravel on all unpatented mining claims in this Twp. reserved to the Crown.

PLAN NO.-M-1215

DEPARTMENT OF MINES

— ONTARIO —

Ministry of Natural Resources
Ontario

Ministry of Northern Development and Mines

INDEX TO LAND DISPOSITION

PLAN
G-3254

TOWNSHIP
JOUBIN

M.N.R. ADMINISTRATIVE DISTRICT
BLIND RIVER

MINING DIVISION
SAULT STE. RIVER

LAND TITLES/REGISTRY DIVISION
ALGOMA

Scale 1:20 000

1000 Metres 0 1000 2000 Metres

1000 Feet 0 1000 2000 3000 4000 5000 6000 7000 8000 9000 10000 Feet

Contour Interval 10 Metres

SYMBOLS

Boundary
- Township, Meridian, Baseline
- Road allowance: surveyed
- shoreline
- Lot/Concession: surveyed
- unsurveyed
- Parcel: surveyed
- unsurveyed
- Right-of-way: road
- railway
- utility
- Reservation
- Cliff, Pit, Pile
- Contour
- Interpolated
- Approximate
- Depression
- Control point (horizontal)
- Flooded land
- Mine head frame
- Pipeline (above ground)
- Railway: single track
- double track
- abandoned
- Road: highway, county, township
- access
- trail, bush
- Shoreline (original)
- Transmission line
- Wooded area

DISPOSITION OF CROWN LANDS

Patent
- Surface & Mining Rights
- Surface Rights Only
- Mining Rights Only

Lease
- Surface & Mining Rights
- Surface Rights Only
- Mining Rights Only
- Licence of Occupation
- Order-in-Council — OC
- Cancelled
- Reservation — R
- Sand & Gravel — S

AREAS WITHDRAWN FROM DISPOSITION

MRO - Mining Rights Only
SRO - Surface Rights Only
M+S - Mining and Surface Rights

	Description	Order No.	Date	Disposition	File
R1	~~SEC 36~~ Reopened	~~W 94/86~~ 0.09/89	~~05/11/86~~ 16/10/89	~~S.R.O.~~ S.R.O.	~~186554~~ 185545
R2	~~SEC 36~~ Reopened SEC 36	~~W.07/89~~ 0.08/89	~~29/09/89~~ 16/10/89	~~M S S~~ M S S	

NOTES

JOUBIN TOWNSHIP LIES WITHIN THE CORPORATION OF THE TOWNSHIP OF ELLIOT LAKE

THESE LANDS ARE AFFECTED BY A RIGHTS & EASEMENTS ORDER OF THE MINING & LANDS COMMISSIONER UNDER SEC. 645 OF THE MINING ACT (R.S.O. 1970) DATED FEB. 1, 1982.

THE INFORMATION THAT APPEARS ON THIS MAP HAS BEEN COMPILED FROM VARIOUS SOURCES, AND ACCURACY IS NOT GUARANTEED. THOSE WISHING TO STAKE MINING CLAIMS SHOULD CONSULT WITH THE MINING RECORDER, MINISTRY OF NORTHERN DEVELOPMENT AND MINES, FOR ADDITIONAL INFORMATION ON THE STATUS OF THE LANDS SHOWN HEREON

Map base and land disposition drafting by Surveys and Mapping Branch, Ministry of Natural Resources.

The disposition of land, location of lot fabric and parcel boundaries on this index was compiled for administrative purposes only.

SMD 3254

88 06

1215

Twp. 144

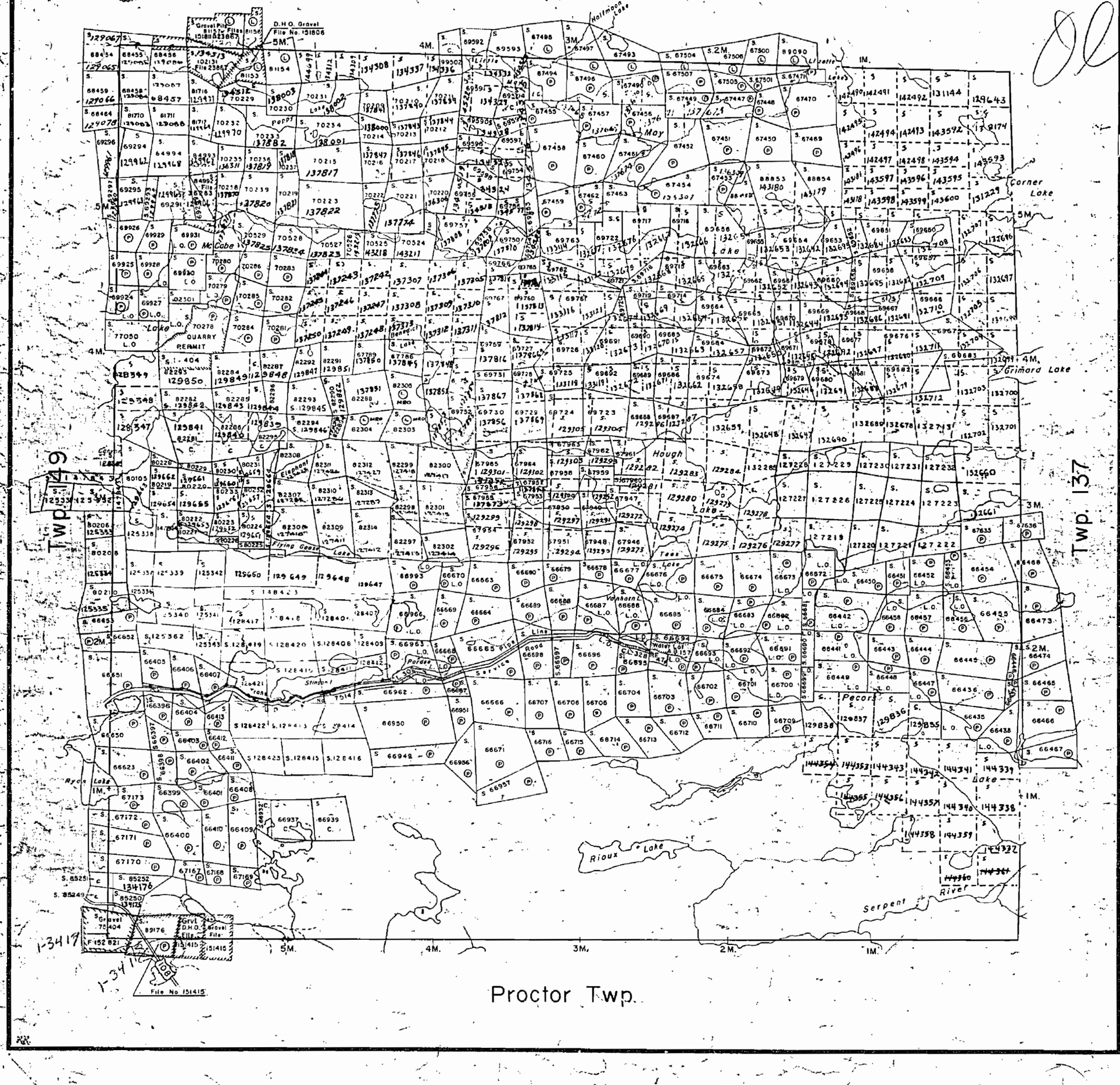

THE TOWNSHIP

143

(JOUBIN)

DISTRICT OF ALGOMA

SUDBURY MINING DIVISION

SCALE: 1-INCH=40 CHAINS

LEGEND

PATENTED LAND	P
CROWN LAND SALE	C.S.
LEASES	L
LOCATED LAND	Loc.
LICENSE OF OCCUPATION	L.O.
MINING RIGHTS ONLY	M.R.O.
SURFACE RIGHTS ONLY	S.R.O.
ROADS	
IMPROVED ROADS	
KING'S HIGHWAYS	
RAILWAYS	
POWER LINES	
MARSH OR MUSKEG	
MINES	
CANCELLED	C.

NOTES

400' Surface Rights Reservation around all Lakes and Rivers.

Transmission Line Right of Way, Service Road and Pipe Line, under License of Occupation No. 7514, File No. 151299.

This Township lies within The Improvement District of Elliot Lake.

PLAN NO. M-1215

DEPARTMENT OF MINES

— ONTARIO —

1215

Twp. 144

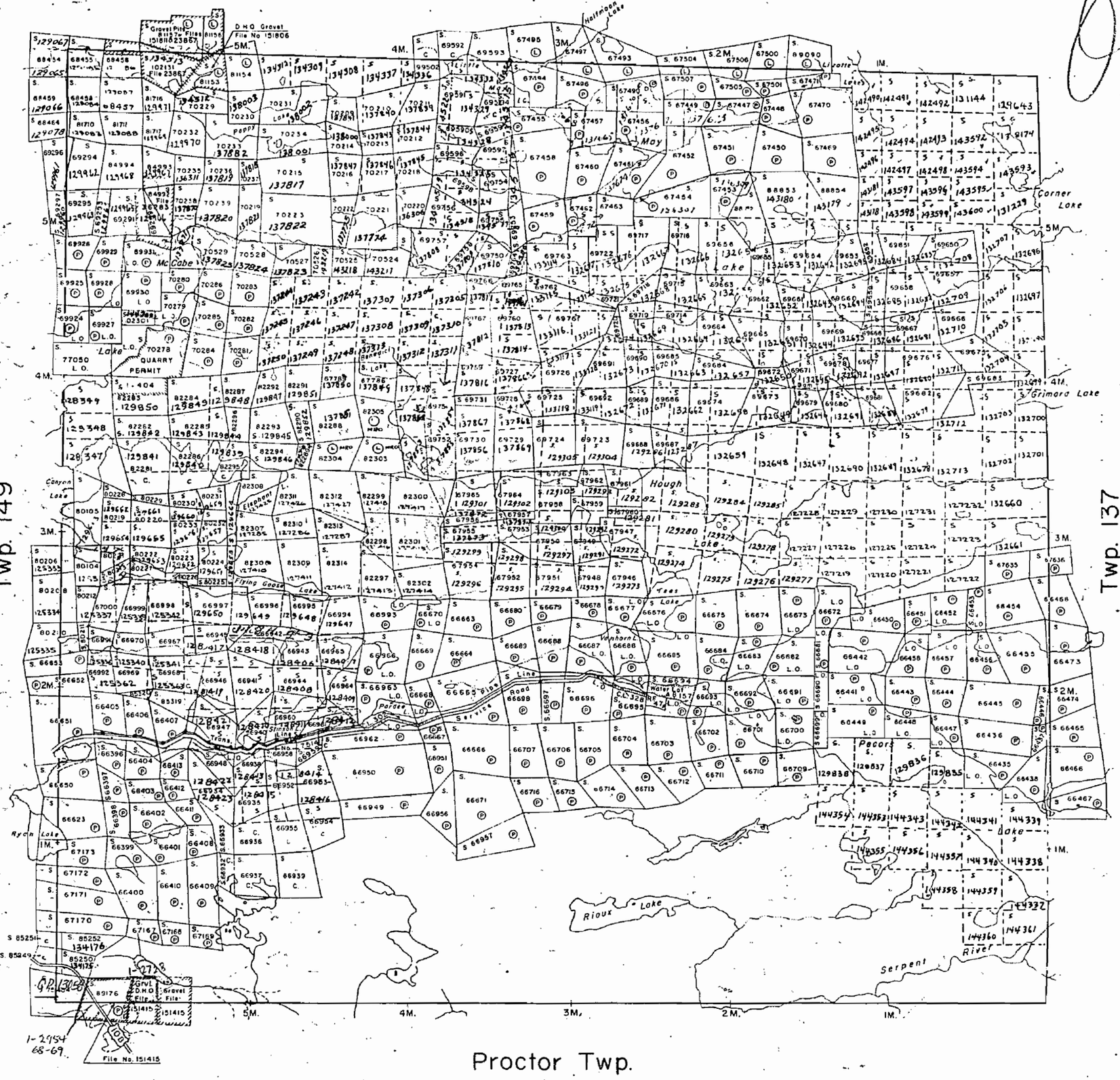

THE TOWNSHIP OF 143 (JOUBIN) DISTRICT OF ALGOMA

SUDBURY MINING DIVISION

SCALE: 1-INCH=40 CHAINS

LEGEND

PATENTED LAND	P
CROWN LAND SALE	C.S.
LEASES	L
LOCATED LAND	Loc.
LICENSE OF OCCUPATION	L.O.
MINING RIGHTS ONLY	M.R.O.
SURFACE RIGHTS ONLY	S.R.O.
ROADS	
IMPROVED ROADS	
KING'S HIGHWAYS	
RAILWAYS	
POWER LINES	
MARSH OR MUSKEG	
MINES	
CANCELLED	C.

NOTES

400' Surface Rights Reservation around all Lakes and Rivers.

Transmission Line Right of Way, Service Road and Pipe Line, under License of Occupation No. 7514, File No. 151299.

This Township lies within The Improvement District of Elliot Lake.

PLAN NO.- M-1215

DEPARTMENT OF MINES

— ONTARIO —

1215

Twp. 144

Twp. 149

Twp. 137

Proctor Twp.

THE TOWNSHIP
OF
143
(Joubis)
DISTRICT OF
ALGOMA

SUDBURY
MINING DIVISION

SCALE: 1-INCH=40 CHAINS

LEGEND

PATENTED LAND	(P)
CROWN LAND SALE	C.S.
LEASES	(L)
LOCATED, LAND	Loc.
LICENSE OF OCCUPATION	L.O.
MINING RIGHTS ONLY	M.R.O.
SURFACE RIGHTS ONLY	S.R.O.
ROADS	
IMPROVED ROADS	
KING'S HIGHWAYS	
RAILWAYS	
POWER LINES	
MARSH OR MUSKEG	
MINES	
CANCELLED	C.

NOTES

400' Surface Rights Reservation around all Lakes and Rivers.

Transmission Line Right of Way, Service Road and Pipe Line, under License of Occupation No. 7514, File No. 151299.

This Township lies within The Improvement District of Elliot Lake.

PLAN NO.- M-1215

DEPARTMENT OF MINES
— ONTARIO —

Twp. 143

M.1512

1215

TRIM LINE

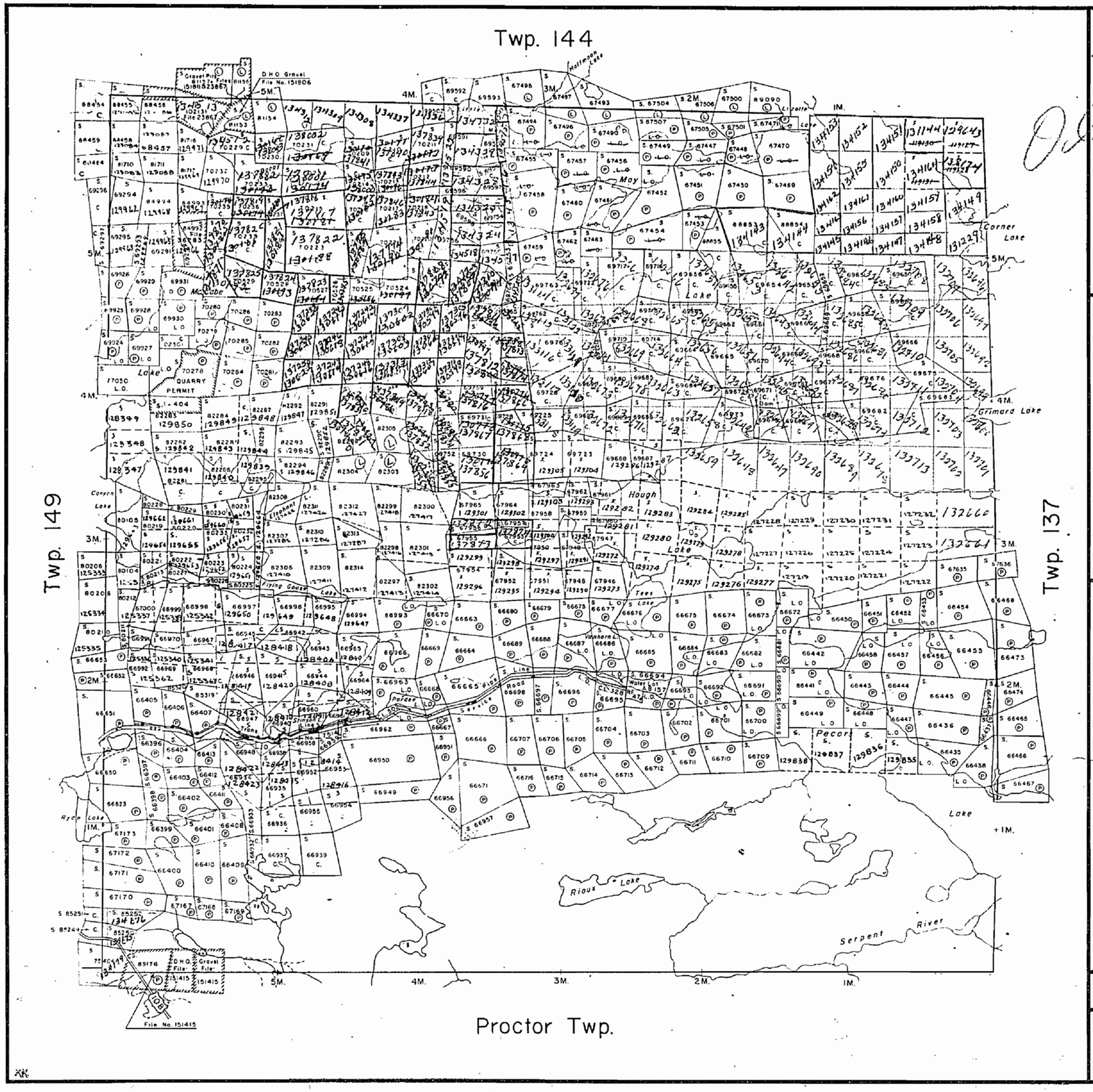

THE TOWNSHIP OF

143 (JOUBIN)

DISTRICT OF ALGOMA

SUDBURY MINING DIVISION

SCALE: 1-INCH=40 CHAINS

LEGEND

PATENTED LAND	Ⓟ
CROWN LAND SALE	C.S.
LEASES	Ⓛ
LOCATED LAND	Loc.
LICENSE OF OCCUPATION	L.O.
MINING RIGHTS ONLY	M.R.O.
SURFACE RIGHTS ONLY	S.R.O.
ROADS	
IMPROVED ROADS	
KING'S HIGHWAYS	
RAILWAYS	
POWER LINES	
MARSH OR MUSKEG	
MINES	
CANCELLED	C.

NOTES

400' Surface Rights Reservation around all Lakes and Rivers.

Transmission Line Right of Way, Service Road and Pipe Line, under License of Occupation No. 7514, File No. 151299.

This Township lies within The Improvement District of Elliot Lake.

PLAN NO.- M-1215

DEPARTMENT OF MINES

— ONTARIO —

TRIM LINE

1215

TRIM LINE

Twp. 144

Twp. 149

Twp. 137

Proctor Twp.

THE TOWNSHIP OF 143 (JOUBIN) DISTRICT OF ALGOMA

SUDBURY MINING DIVISION

SCALE: 1-INCH=40 CHAINS

LEGEND

PATENTED LAND	(P)
CROWN LAND SALE	C.S.
LEASES	(L)
LOCATED LAND	Loc.
LICENSE OF OCCUPATION	L.O.
MINING RIGHTS ONLY	M.R.O.
SURFACE RIGHTS ONLY	S.R.O.
ROADS	
IMPROVED ROADS	
KING'S HIGHWAYS	
RAILWAYS	
POWER LINES	
MARSH OR MUSKEG	
MINES	
CANCELLED	C.

NOTES

400' Surface Rights Reservation around all Lakes and Rivers.

Transmission Line Right of Way, Service Road and Pipe Line, under License of Occupation No. 7514, File No. 151299.

This Township lies within The Improvement District of Elliot Lake.

PLAN NO.-M-1215

DEPARTMENT OF MINES

— ONTARIO —

1215

Twp. 144

Twp. 149

Twp. 137

Proctor Twp.

5M. 4M. 3M. 2M. 1M.

McCabe Lake

May Lake

Howard Lake

Pecors Lake

THE TOWNSHIP OF 143 (JOUBIN) DISTRICT OF ALGOMA

SUDBURY MINING DIVISION

SCALE: 1-INCH=40 CHAINS

LEGEND

PATENTED LAND	(P)
CROWN LAND SALE	C.S.
LEASES	(L)
LOCATED LAND	Loc.
LICENSE OF OCCUPATION	L.O.
MINING RIGHTS ONLY	M.R.O.
SURFACE RIGHTS ONLY	S.R.O.
ROADS	
IMPROVED ROADS	
KING'S HIGHWAYS	
RAILWAYS	
POWER LINES	
MARSH OR MUSKEG	
MINES	
CANCELLED	C.

NOTES

400' Reserve around all Lakes & Rivers to Dept. of Lands & Forests.

Sand & Gravel and unpatented mining claims in this Twp. reserved to the Crown

PLAN NO.-M-1215

DEPARTMENT OF MINES

— ONTARIO —