

## REFERENCES

## AREAS WITHDRAWN FROM DISPOSITION

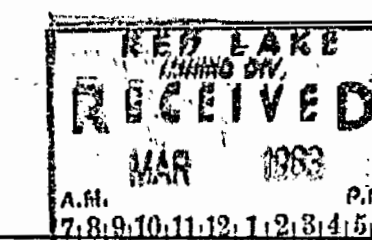
M.R.O. - MINING RIGHTS ONLY

S.F.O. - SURFACE RIGHTS ONLY

M.S. - MINING AND SURFACE RIGHTS

Description Order No. Date Disposition File

(R) SEC 35 W-LL-C2334/99 ONT MAY 10/99 M-S



## LEGEND

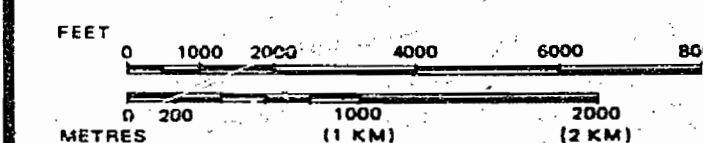
HIGHWAY AND ROUTE No.	
OTHER ROADS	
TRAILS	
SURVEYED LINES:	
TOWNSHIPS, BASE LINES, ETC.	
LOTS, MINING CLAIMS, PARCELS, ETC.	
UNSURVEYED LINES:	
LOT LINES	
PARCEL BOUNDARY	
MINING CLAIMS ETC.	
RAILWAY AND RIGHT OF WAY	
UTILITY LINES	
NON-PERENNIAL STREAM	
FLOODING OR FLOODING RIGHTS	
SUBDIVISION OR COMPOSITE PLAN	
RESERVATIONS	
ORIGINAL SHORELINE	
MARSH OR MUSKEG	
MINES	
TRAVERSE MONUMENT	

## DISPOSITION OF CROWN LANDS

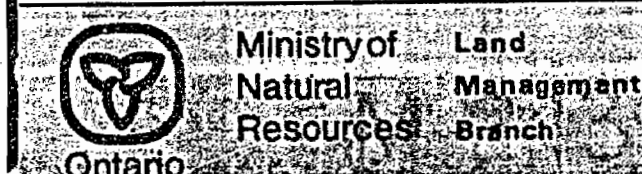
TYPE OF DOCUMENT	SYMBOL
PATENT, SURFACE & MINING RIGHTS	
" SURFACE RIGHTS ONLY	
" MINING RIGHTS ONLY	
LEASE, SURFACE & MINING RIGHTS	
" SURFACE RIGHTS ONLY	
" MINING RIGHTS ONLY	
LICENCE OF OCCUPATION	
ORDER-IN-COUNCIL	
RESERVATION	
CANCELLED	
SAND & GRAVEL	

NOTE: MINING RIGHTS IN PARCELS PATENTED PRIOR TO MAY 6, 1913, VESTED IN ORIGINAL PATENTEE BY THE PUBLIC LANDS ACT, R.S.O. 1970, CHAP. 380, SEC. 83, SUBSEC. 1.

SCALE: 1 INCH = 40 CHAINS



AREA  
**JOYCE RIVER**  
M.N.R. ADMINISTRATIVE DISTRICT  
**RED LAKE**  
MINING DIVISION  
**RED LAKE**  
LAND TITLES / REGISTRY DIVISION  
**KENORA/PATRICIA**



DATE: FEBRUARY 14, 1993

G-1797