

AREA OF
**KABIK LAKE
AND
PICKEREL TWP.**

DISTRICT OF
KENORA
PATRICIA
MINING DIVISION

SCALE: 1-INCH = 40 CHAINS

LEGEND

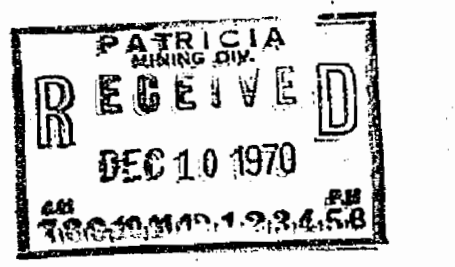
PATENTED LAND	⊙ or ●
PATENTED FOR SURFACE RIGHTS ONLY	⊙
LEASES	○
LICENSE OF OCCUPATION	○
CROWN LAND SALE	C.S.
LOCATED LAND	Loc.
CANCELLED	C.
MINING RIGHTS ONLY	M.R.O.
SURFACE RIGHTS ONLY	S.R.O.
HIGHWAY & ROUTE No.	17
ROADS	—
TRAILS	—
RAILWAYS	—
POWER LINES	—
MARSH OR MUSKEG	—
MINES	—

* used only with summer resort locations or when space is limited.

NOTES

400' surface rights reservation along the shores of all lakes and rivers.

Surface rights on all islands in Minnitaki Lake Withdrawn from Staking. File 67051.



SRO WITHDRAWN.
SECT 43-MINING ACT
APRIL 15/72.

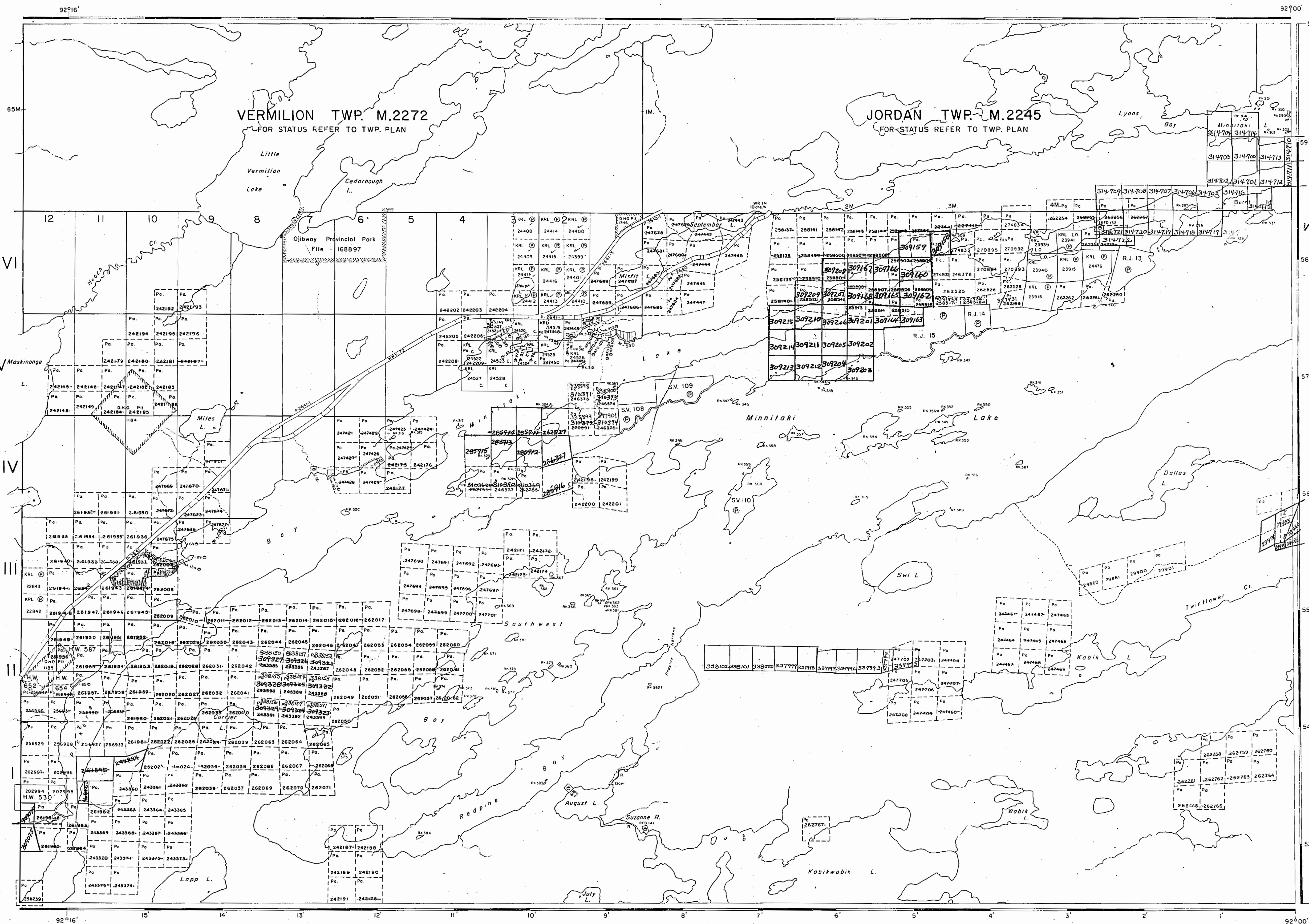
#3

6-2079
NATIONAL TOPOGRAPHIC SERIES 52 F16
PLAN NO. **M.2258**

ONTARIO
DEPARTMENT OF MINES
AND NORTHERN AFFAIRS

WITHDRAWN
SRO
ON ALL
ISLANDS

PARNES LAKE M.2150



ECHO TWP. M.2236

McAREE TWP. M.2254

KEIKEWABIK LAKE M.1946

AREA OF
**KABIK LAKE
 AND
 PICKEREL TWP.**

DISTRICT OF
 KENORA

PATRICIA
 MINING DIVISION

SCALE: 1-INCH = 40 CHAINS

LEGEND

- PATENTED LAND P or ●
- PATENTED FOR SURFACE RIGHTS ONLY LO
- LEASES C.S
- LICENSE OF OCCUPATION Loc.
- CROWN LAND SALE C
- LOCATED LAND M.R.O
- CANCELLED S.R.O
- MINING RIGHTS ONLY
- SURFACE RIGHTS ONLY
- HIGHWAY & ROUTE No.
- ROADS
- TRAILS
- RAILWAYS
- POWER LINES
- MARSH OR MUSKEG
- MINES

* used only with summer resort locations or when spaces limited


NOTES

400' surface rights reservation along the shores of all lakes and rivers.

Surface rights on all islands in Minnitaki Lake Withdrawn from Staking. File 67051.

Areas withdrawn from staking under Section 43 of the Mining Act, R.S.O. 1970

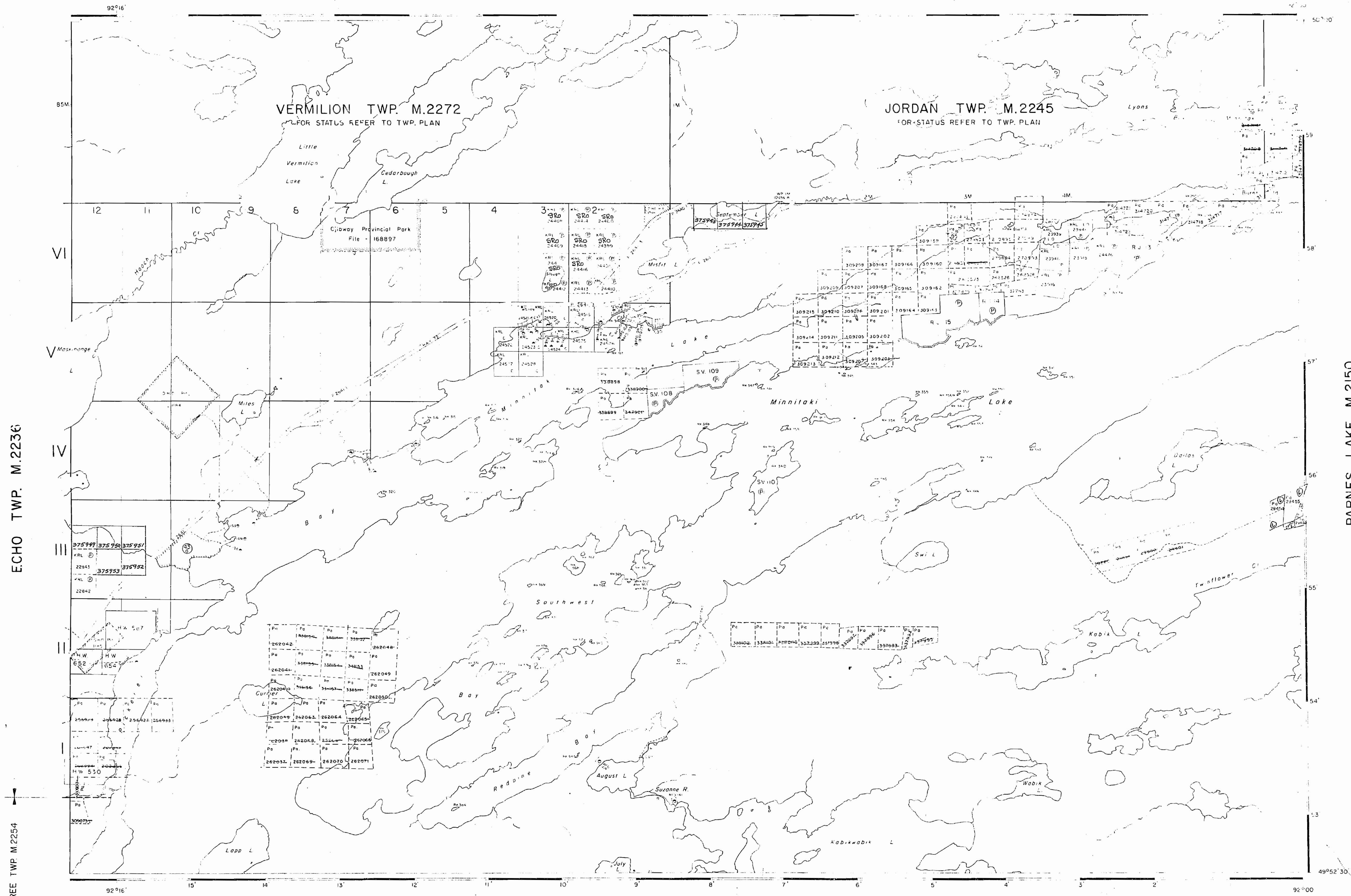
File	Date	Disposition
163474	APRIL 18/72	S.R.O.
S.R.O. - June 1 1976		



NATIONAL TOPOGRAPHIC SERIES 52 F16

PLAN NO. **M.2258**

MINISTRY OF NATURAL RESOURCES
 SURVEYS AND MAPPING BRANCH



ECHO TWP. M.2236

McAREE TWP. M.2254

PARNES LAKE M.2150

KEIKEWABIK LAKE M.1946



AREA OF
**KABIK LAKE
AND
PICKEREL TWP.**

DISTRICT OF
KENORA

PATRICIA
MINING DIVISION

SCALE: 1-INCH = 40 CHAINS

DISPOSITION OF CROWN LANDS

- PATENT, SURFACE AND MINING RIGHTS ●
- " SURFACE RIGHTS ONLY ○
- " MINING RIGHTS ONLY ◐
- LEASE, SURFACE AND MINING RIGHTS ■
- " SURFACE RIGHTS ONLY □
- " MINING RIGHTS ONLY ▨
- LICENCE OF OCCUPATION ▼
- HIGHWAY & ROUTE No. ———
- ROADS ———
- TRAILS ———
- RAILWAYS ———
- POWER LINES ———
- MARSH OR MUSKEG ———
- MINES X
- S.R., M.R. SURFACE RIGHTS, MINING RIGHTS C.
- CANCELLED C.

NOTES

400' surface rights reservation along the shores of all lakes and rivers.

Surface rights on all islands in Minnitaki Lake Withdrawn from Staking. File 67051.

Areas withdrawn from staking under Section 43 of the Mining Act, R.S.O. 1970.

Order No.	File	Date	Disposition
163474		18 Apr. 1972	S. R.
		June 22, 1979	
		July 30, 1979	
		Aug. 13, 1979	
		Oct. 2, 1979	
		Oct. 16, 1979	
		Oct. 17, 1979	
		Nov. 20, 1979	

DATE OF ISSUE
JUN 19 1979

- Dec. 6/79
- Jan. 10, 1980
- Feb. 8, 1980
- Mar. 14, 1980
- Apr. 15, 1980
- June 6, 1980
- July 16, 1980
- Sept. 3, 1980
- Sept. 15, 1980
- Nov. 27, 1980
- Nov. 28, 1980
- Dec. 15, 1980
- Dec. 30, 1980
- Jan. 6, 1981
- Feb. 17, 1981
- Mar. 27, 1981

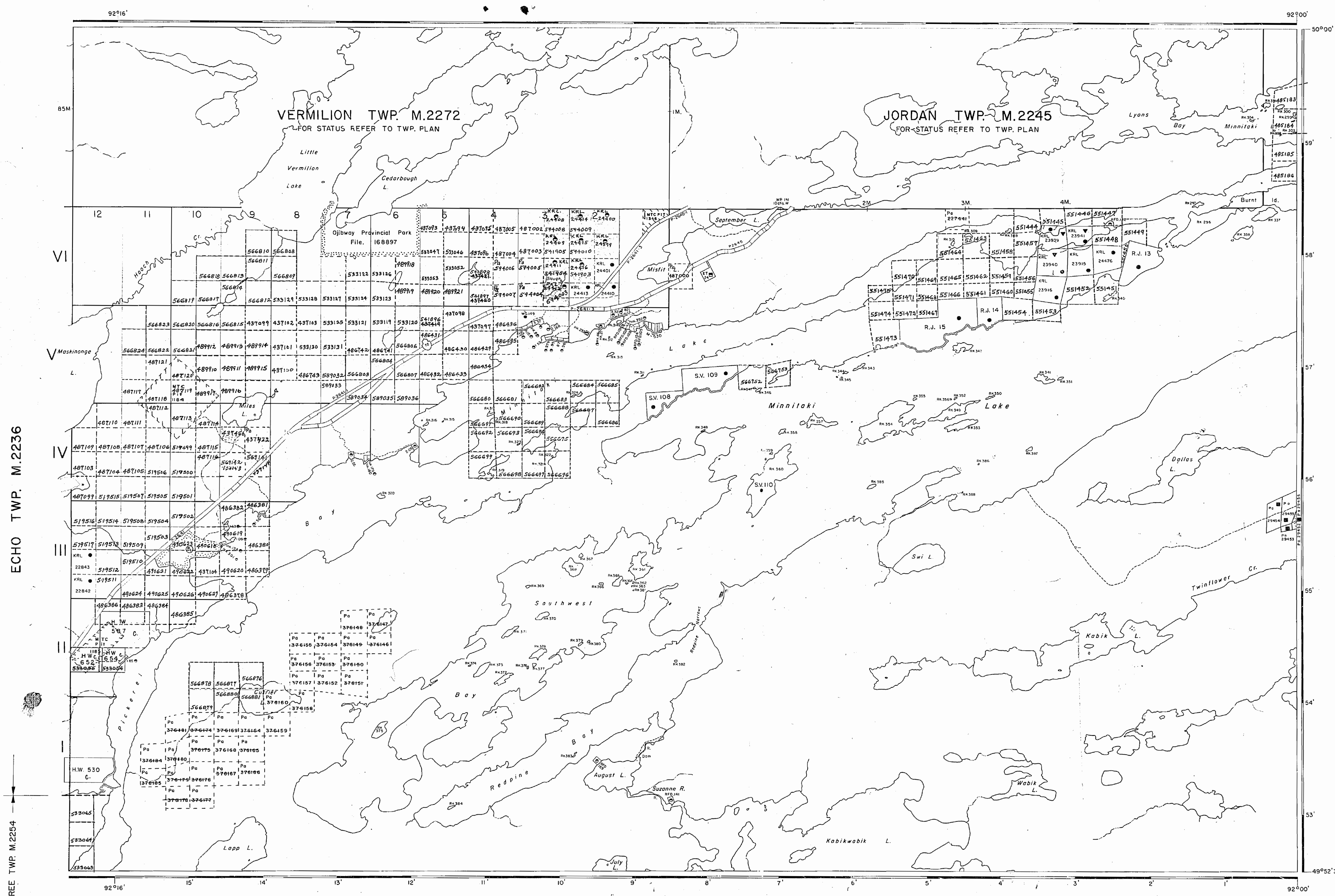
#7

G-2079

NATIONAL TOPOGRAPHIC SERIES 52F16

PLAN NO. **M. 2258**

ONTARIO
MINISTRY OF NATURAL RESOURCES
SURVEYS AND MAPPING BRANCH



PARNES LAKE M.2150

ECHO TWP. M.2236

McAREE TWP. M.2254

498 921 & part of 498 922

AREA OF
**KABIK LAKE
AND
PICKEREL TWP.**

DISTRICT OF
KENORA
PATRICIA
MINING DIVISION

SCALE: 1-INCH = 40 CHAINS

- DISPOSITION OF CROWN LANDS**
- PATENT, SURFACE AND MINING RIGHTS
 - " SURFACE RIGHTS ONLY
 - " MINING RIGHTS ONLY
 - LEASE, SURFACE AND MINING RIGHTS
 - " SURFACE RIGHTS ONLY
 - " MINING RIGHTS ONLY
 - LICENCE OF OCCUPATION
 - HIGHWAY & ROUTE No.
 - ROADS
 - TRAILS
 - RAILWAYS
 - POWER LINES
 - MARSH OR MUSKEG
 - MINES
 - S.R., M.R. SURFACE RIGHTS, MINING RIGHTS
 - CANCELLED

NOTES

400' surface rights reservation along the shores of all lakes and rivers.

Surface rights on all islands in Minnitaki Lake Withdrawn from Staking. File 67051.

Areas withdrawn from staking under Section 43 of the Mining Act, R.S.O. 1970.

Order No.	File	Date	Disposition
163474		18 Apr. 1972	S. R.
		Updated Sept. 23, 1981	
		Dec. 3, 1981	
		Dec. 4, 1981	
		Dec. 21, 1981	
		Aug 5/82	
		Nov 16/82	

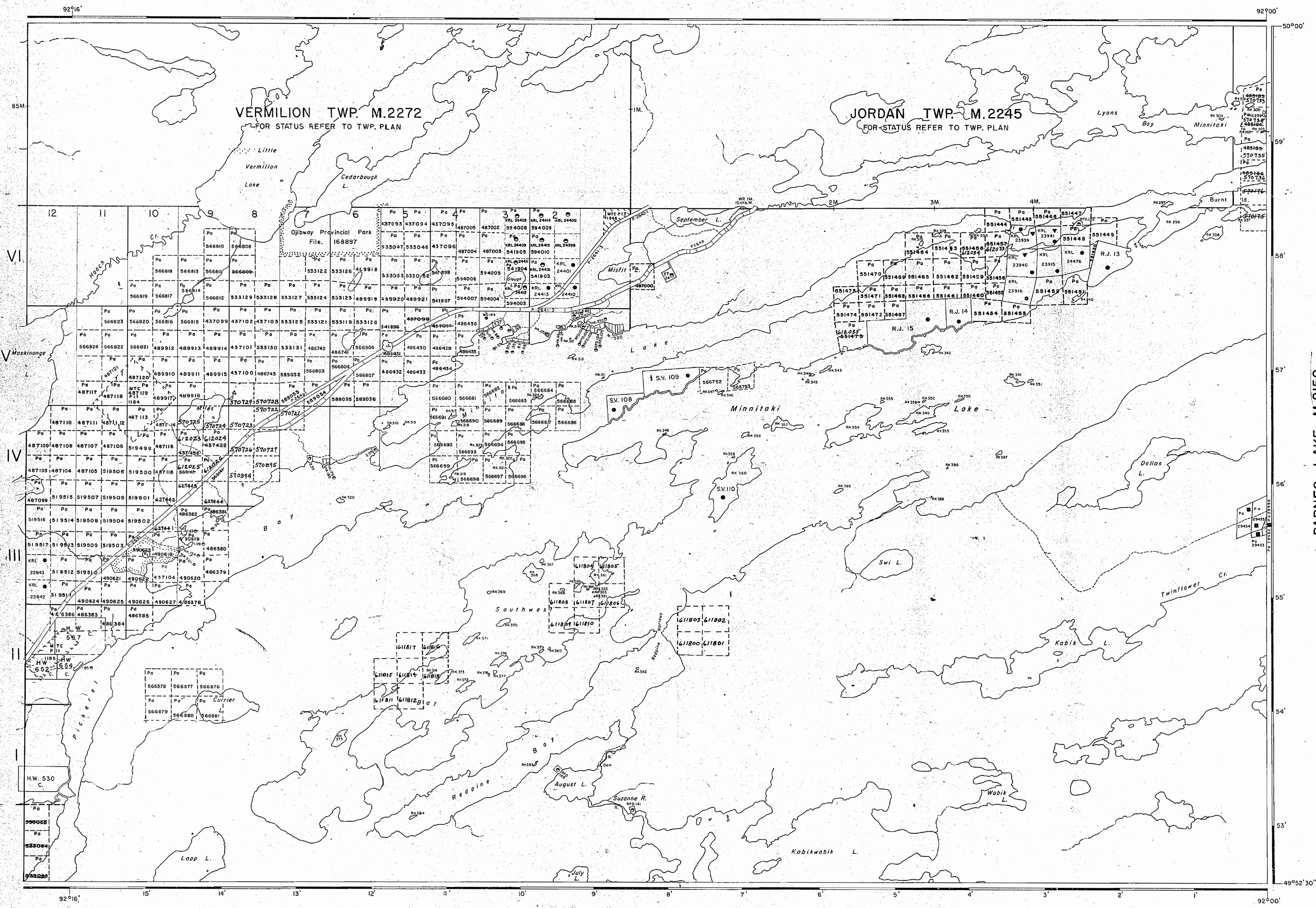
DATE OF ISSUE
MAY 7 1981
Ministry of Natural Resources
TORONTO

8
6-2079

NATIONAL TOPOGRAPHIC SERIES 52 F 16

PLAN NO. **M. 2258**

ONTARIO
MINISTRY OF NATURAL RESOURCES
SURVEYS AND MAPPING BRANCH



498 921 & part of 498 922

AREA OF
KABIK LAKE
AND
PICKEREL TWP.

DISTRICT OF
KENORA
PATRICIA
MINING DIVISION

SCALE: 1-INCH = 40 CHAINS

DISPOSITION OF CROWN LANDS

- PATENT, SURFACE AND MINING RIGHTS
- " SURFACE RIGHTS ONLY
- " MINING RIGHTS ONLY
- LEASE, SURFACE AND MINING RIGHTS
- " SURFACE RIGHTS ONLY
- " MINING RIGHTS ONLY
- LICENCE OF OCCUPATION
- HIGHWAY & ROUTE-NO.
- ROADS
- TRAILS
- RAILWAYS
- POWER LINES
- MARSH OR MUSKEG
- MINES
- S.R., M.R. SURFACE RIGHTS, MINING RIGHTS
- CANCELLED
- QUARRY PERMIT

NOTES

400' surface rights reservation along the shores of all lakes and rivers.

Surface rights on all islands in Minnitaki Lake Withdrawn from Staking. File 67051.

Areas withdrawn from staking under Section 43 of the Mining Act, R.S.O. 1970.

Order No.	File	Date	Disposition
163474		18 Apr. 1972	S.R.
		March 8, 1983	
		Mar. 14, 1983	
		May 16, 1983	
		Apr. 6, 1983	
		May 3, 1983	

#9

DATE OF ISSUE
DEC 13 1992
Ministry of Natural Resources
TORONTO

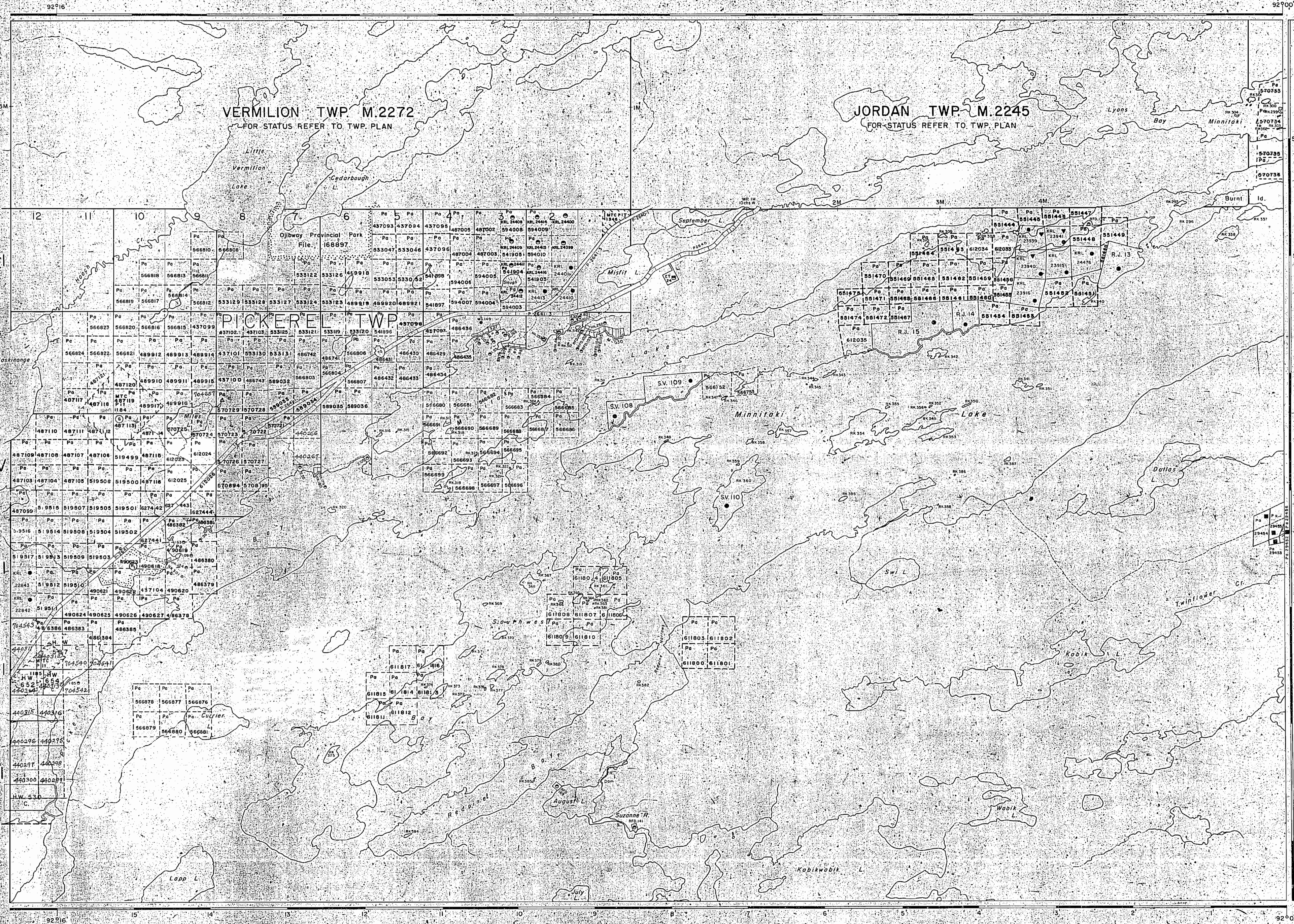
6-2079

NATIONAL TOPOGRAPHIC SERIES 52 F.16

PLAN NO. **M.2258**

ONTARIO
MINISTRY OF NATURAL RESOURCES
SURVEYS AND MAPPING BRANCH

498 921 & part of 498 922



VERMILION TWP. M.2272
FOR STATUS REFER TO TWP. PLAN

JORDAN TWP. M.2245
FOR STATUS REFER TO TWP. PLAN

PICKEREL TWP.

PARNES LAKE M.2150

KEIKEWABIK LAKE M.1946

ECHO TWP. M.2236

MCARRETT TWP. M.2254

AREA OF
**KABIK LAKE
AND
PICKEREL TWP.**

DISTRICT OF
KENORA
PATRICIA
MINING DIVISION

SCALE: 1-INCH = 40 CHAINS

LEGEND

- PATENTED LAND ⊙ or ●
- PATENTED FOR SURFACE RIGHTS ONLY ⊙
- LEASES ⊙
- LICENSE OF OCCUPATION L.O.
- CROWN LAND SALE C.S.
- LOCATED LAND Loc.
- CANCELLED C.
- MINING RIGHTS ONLY M.R.O.
- SURFACE RIGHTS ONLY S.R.O.
- HIGHWAY & ROUTE No. — 17 —
- ROADS — — —
- TRAILS — · — · —
- RAILWAYS — + — + —
- POWER LINES — — — —
- MARSH OR MUSKEG — · — · —
- MINES X

* used only with summer resort locations or when space is limited.

NOTES

400' surface rights reservation along the shores of all lakes and rivers.

Surface rights on all islands in Minnitaki Lake Withdrawn from Staking. File 67051.

Areas withdrawn from staking under Section 43 of the Mining Act, R.S.O. 1970

File	Date	Disposition
163474	APRIL 18/72	S.R.O.
	May 12/77	
	Nov. 23/77	

DATE OF ISSUE
JUN 22 1976



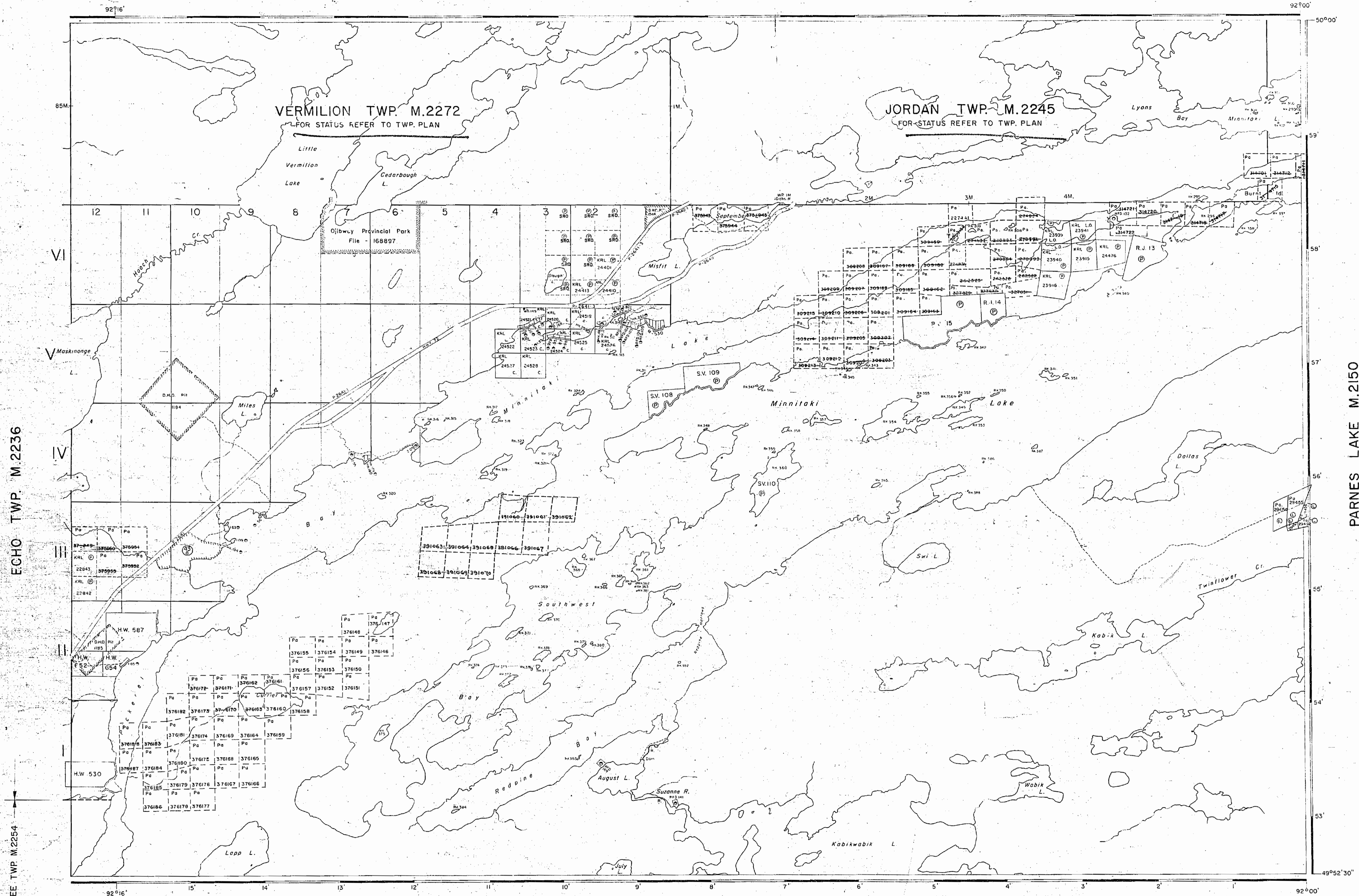
PATRICIA
MINING DIV.
RECEIVED
JUN 28 1976
AM 10:00:00 PM 9:24:54

6-2079

NATIONAL TOPOGRAPHIC SERIES 52 F16

PLAN NO. **M.2258**

MINISTRY OF NATURAL RESOURCES
SURVEYS AND MAPPING BRANCH

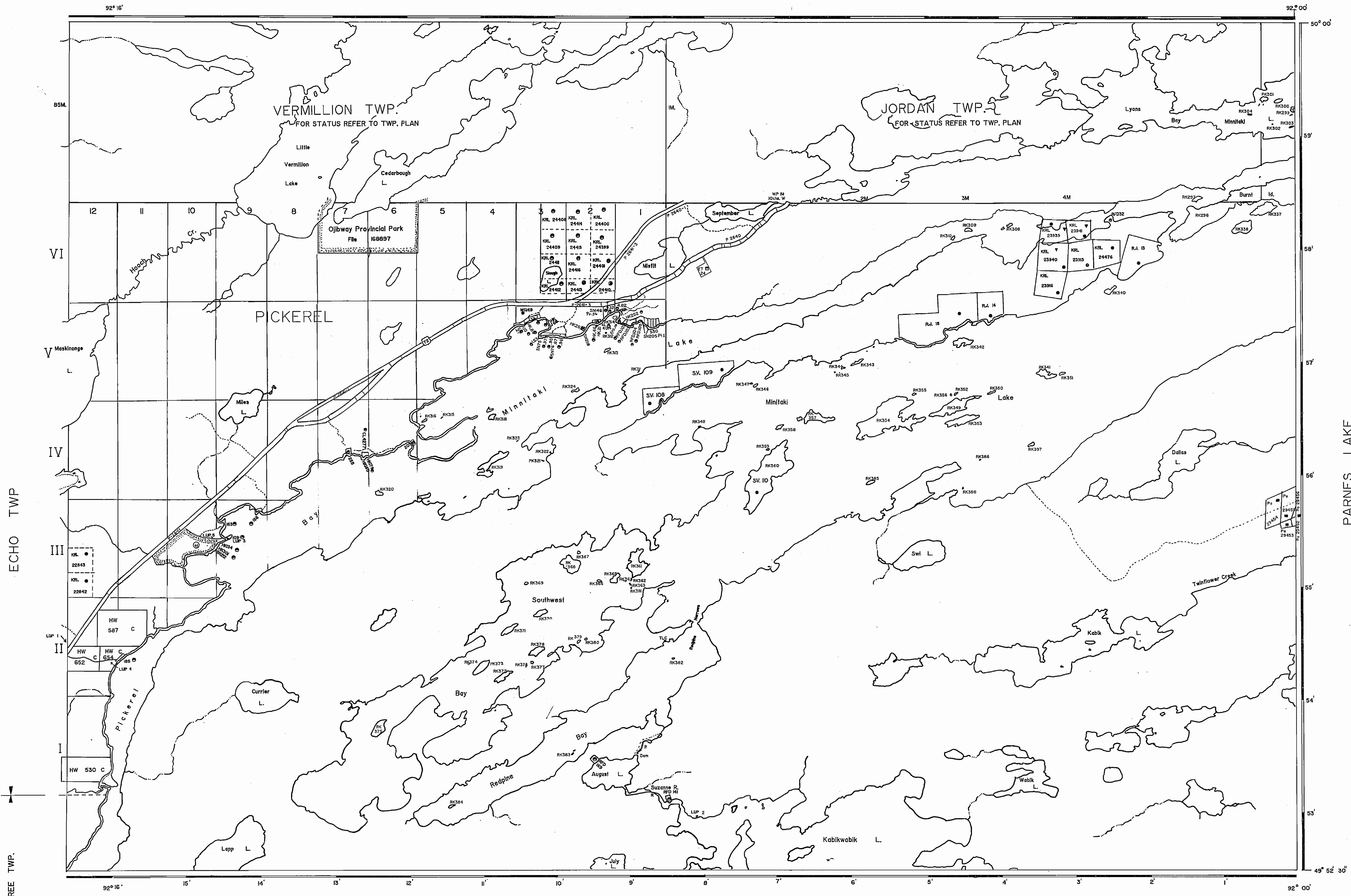


PARNES LAKE M.2150

ECHO TWP. M.2236

McAREE TWP. M.2254

KEIKEWABIK LAKE M.1946



LEGEND

HIGHWAY AND ROUTE No.	
OTHER ROADS	
TRAILS	
SURVEYED LINES	
TOWNSHIPS, BASE LINES, ETC.	
LOTS, MINING CLAIMS, PARCELS, ETC.	
UNSURVEYED LINES	
LOT-LINES	
PARCEL BOUNDARY	
MINING CLAIMS ETC.	
RAILWAY AND RIGHT OF WAY	
UTILITY LINES	
NON PERENNIAL STREAM	
FLOODING OR FLOODING RIGHTS	
SUBDIVISION OR COMPOSITE PLAN	
RESERVATIONS	
ORIGINAL SHORELINE	
MARSH OR MUSKEG	
MINES	
TRANSVERSE MONUMENT	

DISPOSITION OF CROWN LANDS

TYPE OF DOCUMENT	SYMBOL
PATENT SURFACE & MINING RIGHTS	
SURFACE RIGHTS ONLY	
MINING RIGHTS ONLY	
LEASE, SURFACE & MINING RIGHTS	
SURFACE RIGHTS ONLY	
MINING RIGHTS ONLY	
LICENSE OF OCCUPATION	
ORDER IN COUNCIL	
RESERVATION	
CANCELLED	
SAND & GRAVEL	

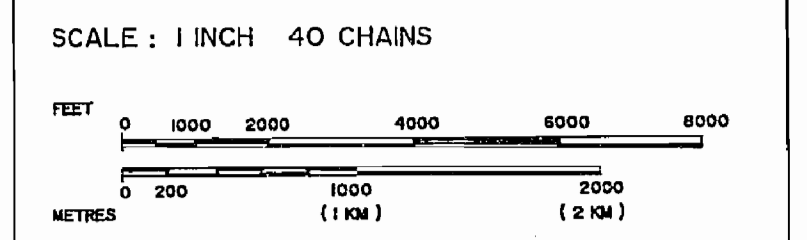
NOTE: MINING RIGHTS IN PARCELS PATENTED PRIOR TO MAY 6, 1893 VESTED IN ORIGINAL PATENTEE BY THE PUBLIC LANDS ACT, R.S.O. 1970 CHAP. 300, SEC. 63, SUBSEC. 1.

REFERENCES

AREAS WITHDRAWN FROM DISPOSITION

M.R.O. — MINING RIGHTS ONLY
 S.R.O. — SURFACE RIGHTS ONLY
 M.+S. — MINING AND SURFACE RIGHTS

Description	Order No.	Date	Disposition	File
① W 37/72		18 APR. 1972	S.R.O.	163474
② W 50/86		26 MAY 1986	M S	7598 VOL.8
L.U.P. 1 - WOOD LOADING SITE		89 / 04 / 28		
L.U.P. 2 - OUTPOST CAMP		89 / 04 / 28		
L.U.P. 3 - DOCK		89 / 04 / 28		
L.U.P. 4 - SELL CANADA CABLE		89 / 04 / 28		
T.L.C. TRAPLINE CABIN		89 / 04 / 28		



AREA **KABIK LAKE**
 AND
PICKEREL TWP.
 M.N.R. ADMINISTRATIVE DISTRICT
 SIOUX LOOKOUT

MINING DIVISION
 PATRICIA

LAND TITLES REGISTRY DIVISION
 KENORA (PATRICIA PORTION)

Ministry of Natural Resources
 Land Management Branch
 Ontario

Date: FEBRUARY, 1984 Number: **G-2079**

LEGEND

HIGHWAY AND ROUTE No.

OTHER ROADS

TRAILS

SURVEYED LINES:
TOWNSHIPS, BASE LINES, ETC.

LOTS, MINING CLAIMS, PARCELS, ETC.

UNSURVEYED LINES:
LOT LINES

PARCEL BOUNDARY

MINING CLAIMS ETC

RAILWAY AND RIGHT OF WAY

UTILITY LINES

NON-PERENNIAL STREAM

FLOODING OR FLOODING RIGHTS

SUBDIVISION OR COMPOSITE PLAN

RESERVATIONS

ORIGINAL SHORELINE

MARSH OR MUSKEG

MINES

TRAVERSE MONUMENT

DISPOSITION OF CROWN LANDS

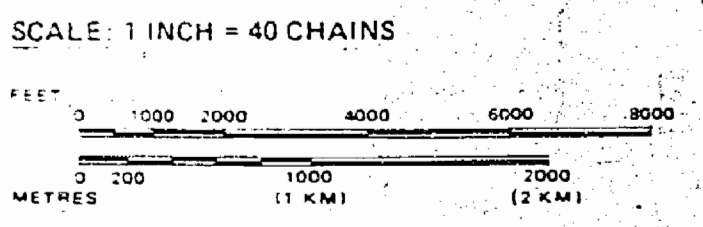
TYPE OF DOCUMENT	SYMBOL
PATENT, SURFACE & MINING RIGHTS	●
SURFACE RIGHTS ONLY	○
MINING RIGHTS ONLY	◐
LEASE, SURFACE & MINING RIGHTS	■
SURFACE RIGHTS ONLY	◼
MINING RIGHTS ONLY	◻
LICENCE OF OCCUPATION	▽
ORDER-IN-COUNCIL	OC
RESERVATION	⊙
CANCELLED	⊖
SAND & GRAVEL	⊕

NOTE: MINING RIGHTS IN PARCELS PATENTED PRIOR TO MAY 6, 1913, VESTED IN ORIGINAL PATENTEE BY THE PUBLIC LANDS ACT, R.S.O. 1970, CHAP. 280, SEC. 62, SUBSEC. 1.

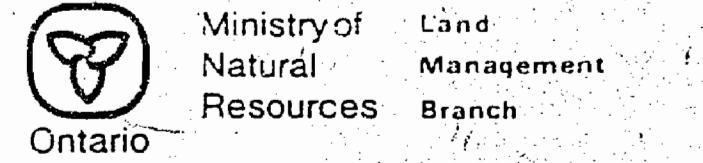
REFERENCES

AREAS WITHDRAWN FROM DISPOSITION

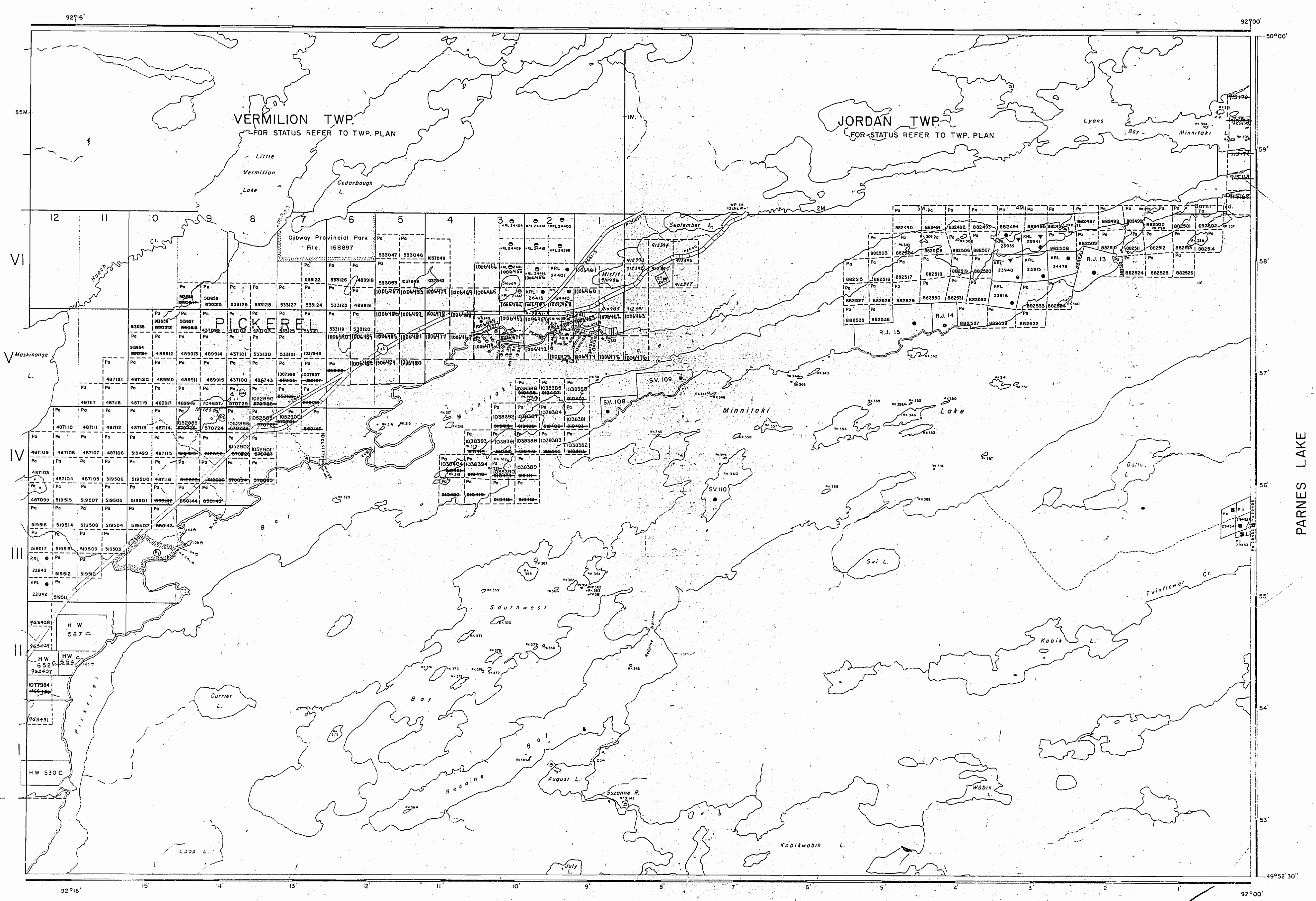
Description	Date	Disposition	File
M.R.O. - MINING RIGHTS ONLY			
S.R.O. - SURFACE RIGHTS ONLY			
M.S. - "MINING" AND "SURFACE" RIGHTS			
① W 37/72	18 APR 1972	S.R.O.	163474
② 0-50/86	26 MAY 1986	F.L.S.	1776 161.18
Dec. 16, 1986			
Jan 23/87			
Mar 25/87			
MAY 6/87			
S.R.O. WITHDRAWN ON ALL ISLANDS IN MINNITAKI LAKE.			
AUG 21/87			
SEP 11/87			
Oct 2/87			
87/12/87			
88.07.20			



AREA KABIK LAKE AND PICKEREL TWP.
M.N.R. ADMINISTRATIVE DISTRICT
SIOUX LOOKOUT
MINING DIVISION
PATRICIA
LAND TITLES / REGISTRY DIVISION
KENORA (PATRICIA PORTION)



Date: FEBRUARY, 1984. Number: G-2079



AREA OF
**KABIK LAKE
AND
PICKEREL TWP.**

DISTRICT OF
KENORA

PATRICIA
MINING DIVISION

SCALE: 1-INCH = 40 CHAINS

DISPOSITION OF CROWN LANDS

- PATENT, SURFACE AND MINING RIGHTS ●
- " SURFACE RIGHTS ONLY ○
- " MINING RIGHTS ONLY ◐
- LEASE, SURFACE AND MINING RIGHTS ▣
- " SURFACE RIGHTS ONLY ▢
- " MINING RIGHTS ONLY ▤
- LICENCE OF OCCUPATION ▾
- HIGHWAY & ROUTE No. ————
- ROADS ————
- TRAILS ————
- RAILWAYS ————
- POWER LINES ————
- MARSH OR MUSKEG ————
- MINES ————
- S.R., M.R. SURFACE RIGHTS, MINING RIGHTS X
- CANCELLED C
- QUARRY PERMIT - (Q) (Q)

NOTES

400' surface rights reservation along the shores of all lakes and rivers.

Surface rights on all islands in Minnitaki Lake Withdrawn from Staking. File 67051.

Areas withdrawn from staking under Section 43 of the Mining Act, R.S.O. 1970
Order No. File Date Disposition

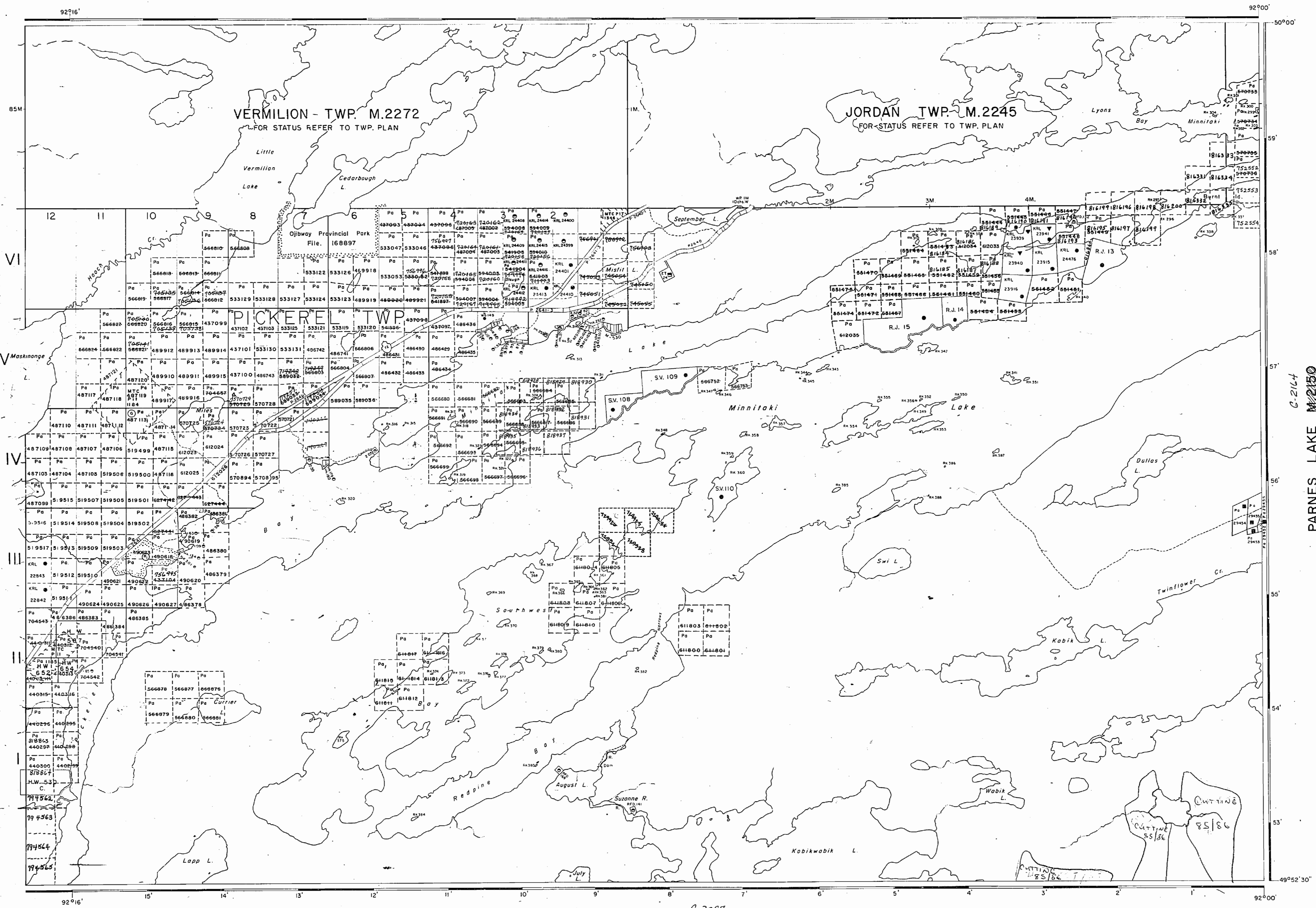
Order No.	File	Date	Disposition
163474		18 Apr. 1972	S. R.
163474		Sept 1, 1983	
163474		Oct 28, 1983	
163474		Jan 5, 1984	
163474		Mar 29, 1984	
163474		Apr 17, 1984	
163474		Apr 12, 1984	
163474		Apr 12, 1985	
163474		Apr 29, 1985	

G-2079

NATIONAL TOPOGRAPHIC SERIES 52F16

PLAN NO. M.2258

ONTARIO
MINISTRY OF NATURAL RESOURCES
SURVEYS AND MAPPING BRANCH

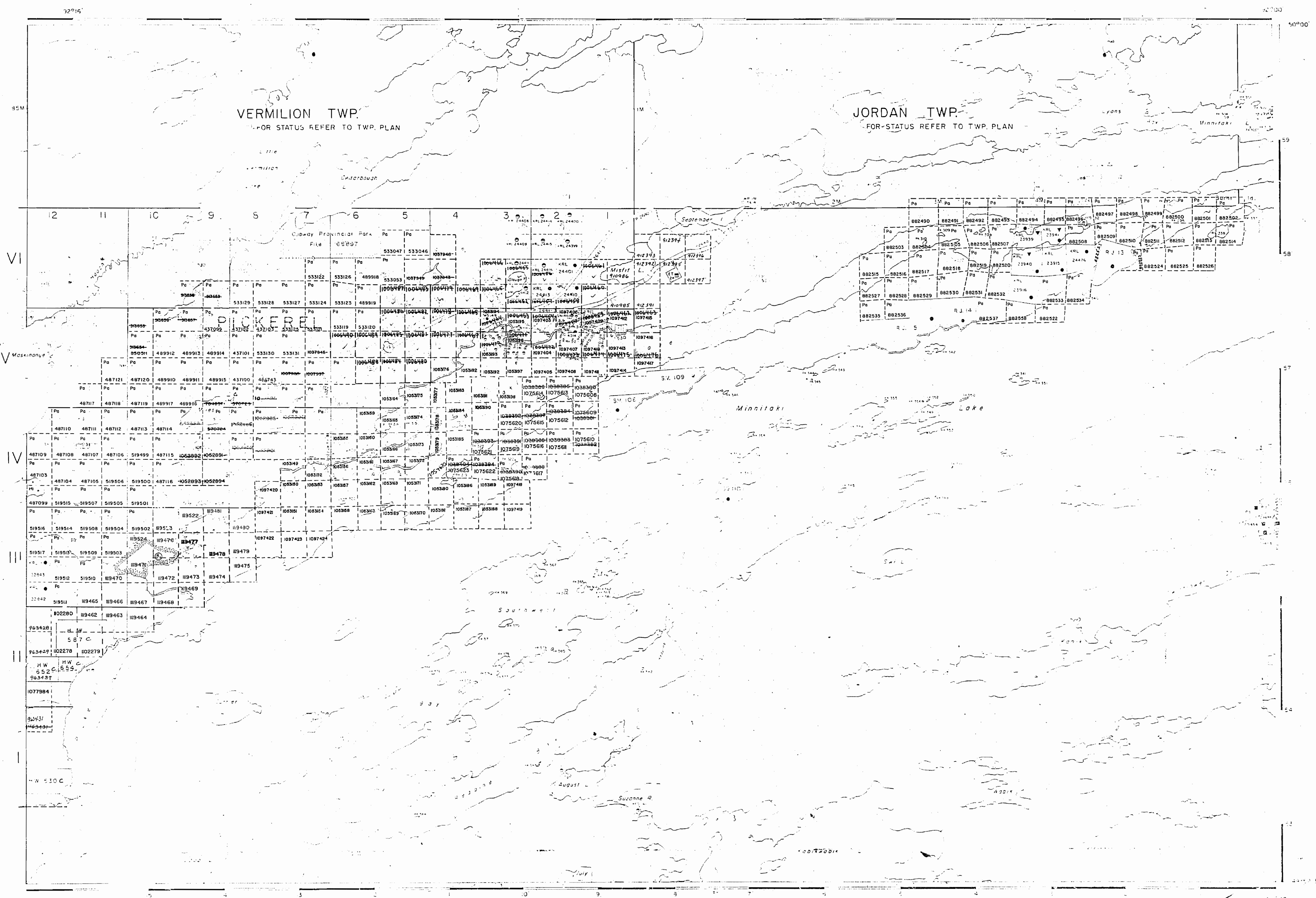


G-2087
KEIKEWABIK LAKE M.2248

Aug 21/87

ECHO TWP.

MCAREE TWP.



LEGEND

HIGHWAY AND ROUTE No.	—
OTHER ROADS	—
TRAILS	—
SURVEYED LINES	—
TOWNSHIPS BASE LINES ETC.	—
LOTS, MINING CLAIMS PARCELS ETC.	—
UNSURVEYED LINES	—
LOT LINES	—
PARCEL BOUNDARY	—
MINING CLAIMS ETC.	—
RAILWAY AND RIGHT OF WAY	—
UTILITY LINES	—
NON-PERENNIAL STREAM	—
FLOODING OR FLOODING RIGHTS	—
SUBDIVISION OR COMPOSITE PLAN	—
RESERVATIONS	—
ORIGINAL SHORELINE	—
WATERSHED	—
MINES	—
TRAVERSE MONUMENT	—

DISPOSITION OF CROWN LANDS

TYPE OF DOCUMENT	SYMBOL
PATENT SURFACE & MINING RIGHTS	—
SURFACE RIGHTS ONLY	—
MINING RIGHTS ONLY	—
LEASE SURFACE & MINING RIGHTS	—
SURFACE RIGHTS ONLY	—
MINING RIGHTS ONLY	—
LENCE OF OCCUPATION	—
ORDER IN COUNCIL	—
RESERVATION	—
CANCELLED	—
SAND & GRAVEL	—

REFERENCES

AREAS WITHDRAWN FROM DISPOSITION

M.R.O. - MINING RIGHTS ONLY
S.R.O. - SURFACE RIGHTS ONLY

W 37/72 18 APR 1972 S.R.O. 163474
R. 40-52, 53 26 MAY 1986 P.K.S. 1174 16117

Dec 16, 1986 89.09.28
Jan 21/87 Oct 20/89

MAR 18/87
S.R.O. WITHDRAWN ON ALL ISLANDS
IN MINNITAKI LAKE.

AUG 21/87

87/12/17
88/10/15

Mar 2/89
89/10/128
May 4/89

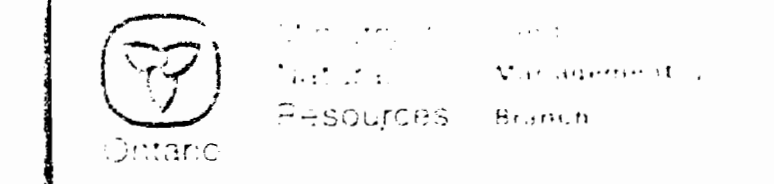
89.09.01

AREA KABIK LAKE
AND
PICKEREIL TWP.

MINING ADMINISTRATIVE DISTRICT OF
SIOUX LOOKOUT

MINING DIVISION
PATRICIA

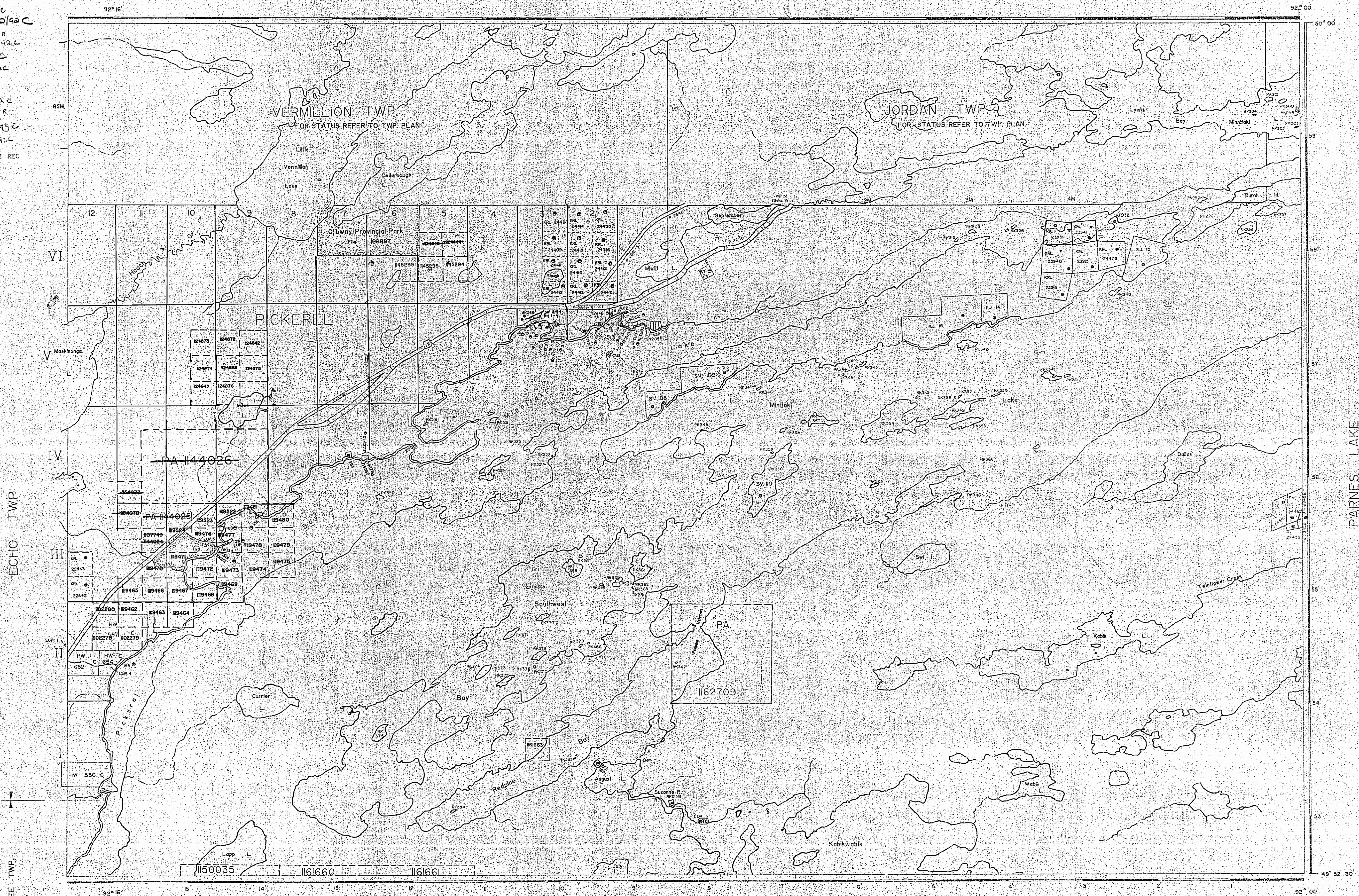
LAND TITLES/REGISTRY DIVISION
KENORA (PATRICIA PORTION)



1 FEBRUARY, 1984

G-2079

2c 15/90c
 Jan 2/91
 April 6/91
 April 2/91
 May 1/91
 June 22/92
 June 22/92
 Oct 2/92
 Oct 7/92
 Oct 8/92 R
 Oct 21/92 R
 Nov 1/92 c
 Dec 23/92 R
 Sept 20/93 c
 Sept 20/93 c
 93OCT12 REC



LEGEND

HIGHWAY AND ROUTE NO.	
TRAILS	
SURVEYED LINES	
TOWNSHIPS, BASE LINES, ETC.	
LOTS, MINING CLAIMS, PARCELS, ETC.	
UNSURVEYED LINES	
LOT LINES	
PARCEL BOUNDARY	
MINING CLAIMS ETC.	
RAILWAY AND RIGHT OF WAY	
UTILITY LINES	
NON PERENNIAL STREAM	
FLOODING OR FLOODING RIGHTS	
SUBDIVISION OR COMPOSITE PLAN	
RESERVATIONS	
ORIGINAL SHORELINE	
MARSH OR MUSKEG	
MINES	
TRANSVERSE MONUMENT	

DISPOSITION OF CROWN LANDS

TYPE OF DOCUMENT	SYMBOL
PATENT SURFACE & MINING RIGHTS	
SURFACE RIGHTS ONLY	
MINING RIGHTS ONLY	
LEASE SURFACE & MINING RIGHTS	
SURFACE RIGHTS ONLY	
MINING RIGHTS ONLY	
LICENSE OF OCCUPATION	
ORDER IN COUNCIL	
RESERVATION	
CANCELLED	
SAND & GRAVEL	

NOTE: MINING RIGHTS IN PARCELS PATENTED PRIOR TO MAY 1, 1915 VESTED IN ORIGINAL PATENTEE BY THE PUBLIC LANDS ACT, R.S.O. 1970 CHAP 240, SEC. 49, SUBSEC 1

REFERENCES

AREAS WITHDRAWN FROM DISPOSITION:

- M.R.O. - MINING RIGHTS ONLY
- S.R.O. - SURFACE RIGHTS ONLY
- M+S - MINING AND SURFACE RIGHTS

Description	Order No.	Date	Disposition	File
W 37172	16	APR 1972	S.R.O.	163476
SW 108				

L.U.P. 1 - WOOD LOADING SITE 89/04/28
 L.U.P. 2 - OUTPOST CAMP 89/04/28
 L.U.P. 3 - DUCK 89/04/28
 L.U.P. 4 - BELL CANADA CABLE 89/04/28
 T.L.C. TRAPLINE CABIN 89/04/28

November 25/93
FOREST ACTIVITY INFORMATION
 THIS TOWNSHIP AREA FALLS WITHIN THE
CROWN FOREST MGT. UNIT
 AND MAY BE SUBJECT TO FORESTRY OPERATIONS.
 THE M.A.R. UNIT FORESTER FOR THIS AREA CAN BE
 CONTACTED AT:
 P.O. BOX 509
 S/OUX LOOKOUT, ONTARIO, P0V 2T0
 (807) 737-1140

SCALE: 1 INCH = 40 CHAINS

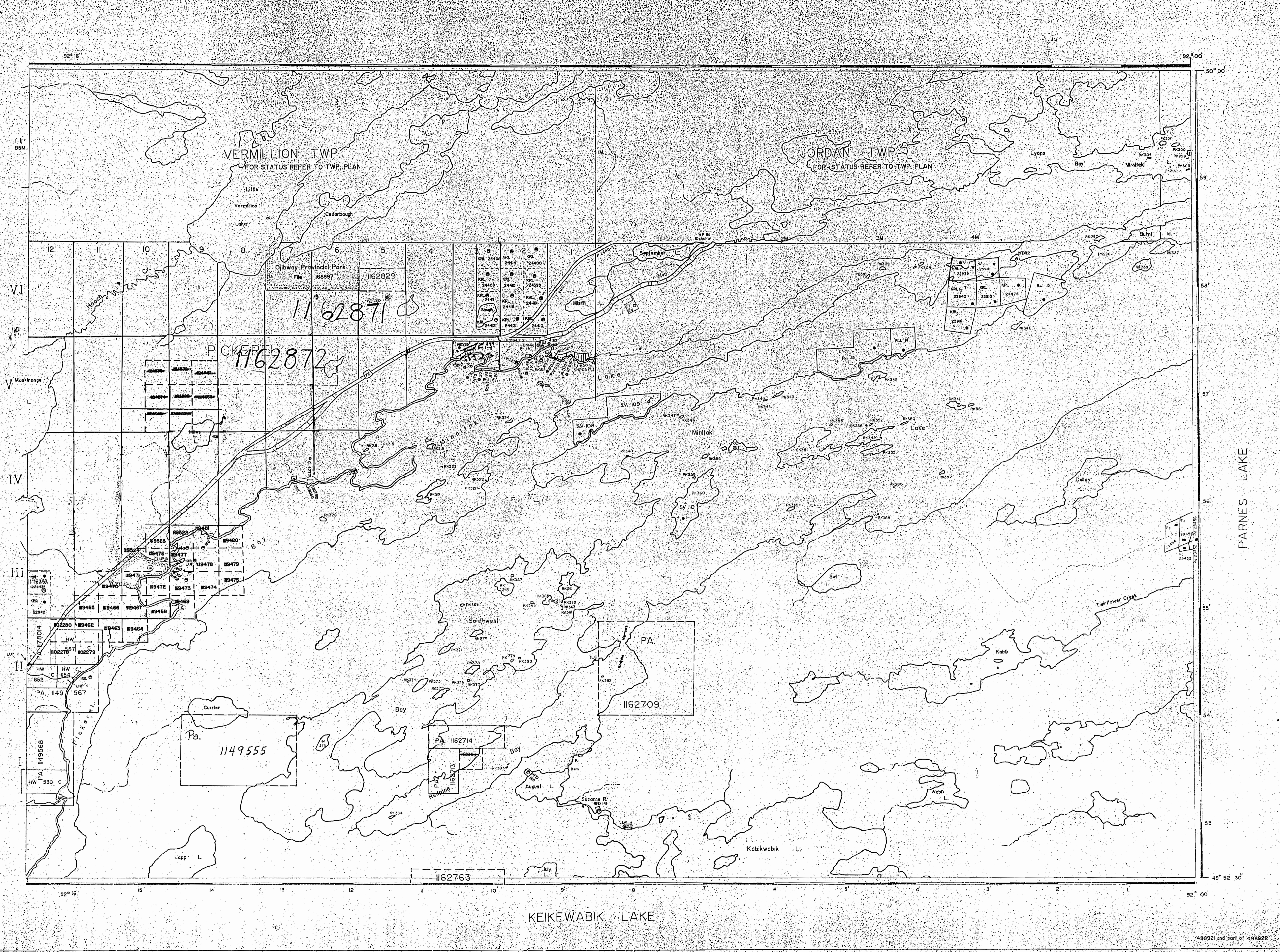
AREA KABIK LAKE AND PICKEREL TWP
 M.N.R. ADMINISTRATIVE DISTRICT
 SIOUX LOOKOUT
 MINING DIVISION
 PATRICIA
 LAND TITLES - REGISTRY DIVISION
 KENORA (PATRICIA PORTION)

Ministry of Land Management, Natural Resources Branch
 Ontario

Date: FEBRUARY, 1984 Number: **G-2079**

498921 and part of 138822

1980 REC
 Jan 2/91
 Apr 6/91
 M.M. 2/11/91
 11/22/92
 2/28/92 R
 Sep 25/92 C
 Oct 2/92 C
 Oct 7/92 C
 Oct 8/92 R
 Oct 21/92 R
 Nov 1/92 C
 Dec 2/92 R
 Sep 20/93 C
 Sep 24/93 C
 93 OCT 12 REC
 Nov 24/93 Cleanup
 95 DEC 13 REC
 99 APR 25 REC
 94 MAR 30 REC
 94 MAY 24 REC
 REC MAY 22/94
 02 JUL 16
 02 JUL 16
 02 JUL 16
 02 JUL 16



LEGEND

HIGHWAY AND ROUTE NO.	
OTHER ROADS	
TRAILS	
SURVEYED LINES	
TOWNSHIPS, BASE LINES, ETC.	
LOTS, MINING CLAIMS, PARCELS, ETC.	
UNSURVEYED LINES	
LOT LINES	
PARCEL BOUNDARY	
MINING CLAIMS ETC.	
RAILWAY AND RIGHT OF WAY	
UTILITY LINES	
NON-PERENNIAL STREAM	
FLOODING OR FLOODING RIGHTS	
SUBDIVISION OR COMPOSITE PLAN	
RESERVATIONS	
ORIGINAL SHORELINE	
MARSH OR MUSKOG	
MINES	
TRANSVERSE MONUMENT	

DISPOSITION OF CROWN LANDS

TYPE OF DOCUMENT	SYMBOL
PATENT SURFACE & MINING RIGHTS	
SURFACE RIGHTS ONLY	
MINING RIGHTS ONLY	
LEASE SURFACE & MINING RIGHTS	
SURFACE RIGHTS ONLY	
MINING RIGHTS ONLY	
LICENSE OF OCCUPATION	
ORDER IN COUNCIL	
RESERVATION	
CANCELLED	
SAND & GRAVEL	

NOTE: MINING RIGHTS IN PARCELS PATENTED PRIOR TO MAY 8, 1903 VESTED IN SPECIAL PATENTERS BY THE PUBLIC LANDS ACT, R.S.O. 1970 CHAP. 380, SEC. 43, SUBSEC. 1

REFERENCES

AREAS WITHDRAWN FROM DISPOSITION

M.R.O. - MINING RIGHTS ONLY
 S.R.O. - SURFACE RIGHTS ONLY
 M+S - MINING AND SURFACE RIGHTS

Description	Order No.	Date	Disposition	File
W 37/72	18	APR 1972	S.R.O.	163474
L.U.P. 1 - WOOD LOADING SITE	89	04/28		
L.U.P. 2 - OUTPOST CAMP	89	04/28		
L.U.P. 3 - DOCK	89	04/28		
L.U.P. 4 & BELL CANADA CABLE T.L.C. TRAPLINE CABRI	89	04/28		

95 SEP 5 All: 43
 MINING RECORDER
 PATRICIA
 MINING DIVISION

FOREST ACTIVITY INFORMATION
 THIS TOWNSHIP/AREA FALLS WITHIN THE
CROWN FOREST MGT. UNIT
 AND MAY BE SUBJECT TO FORESTRY OPERATIONS.
 THE M.N.R. UNIT FORESTER FOR THIS AREA CAN BE CONTACTED AT:
 P.O. BOX 909
 SIOUX LOOKOUT, ONTARIO P0V 2T0
 (807) 737-1140

SCALE: 1 INCH = 40 CHAINS

FEET: 0 1000 2000 4000 6000 8000
 METERS: 0 200 400 600 800 1000 (2 KM)

AREA KABIK LAKE AND PICKEREL TWP
 M.N.R. ADMINISTRATIVE DISTRICT
 SIOUX LOOKOUT

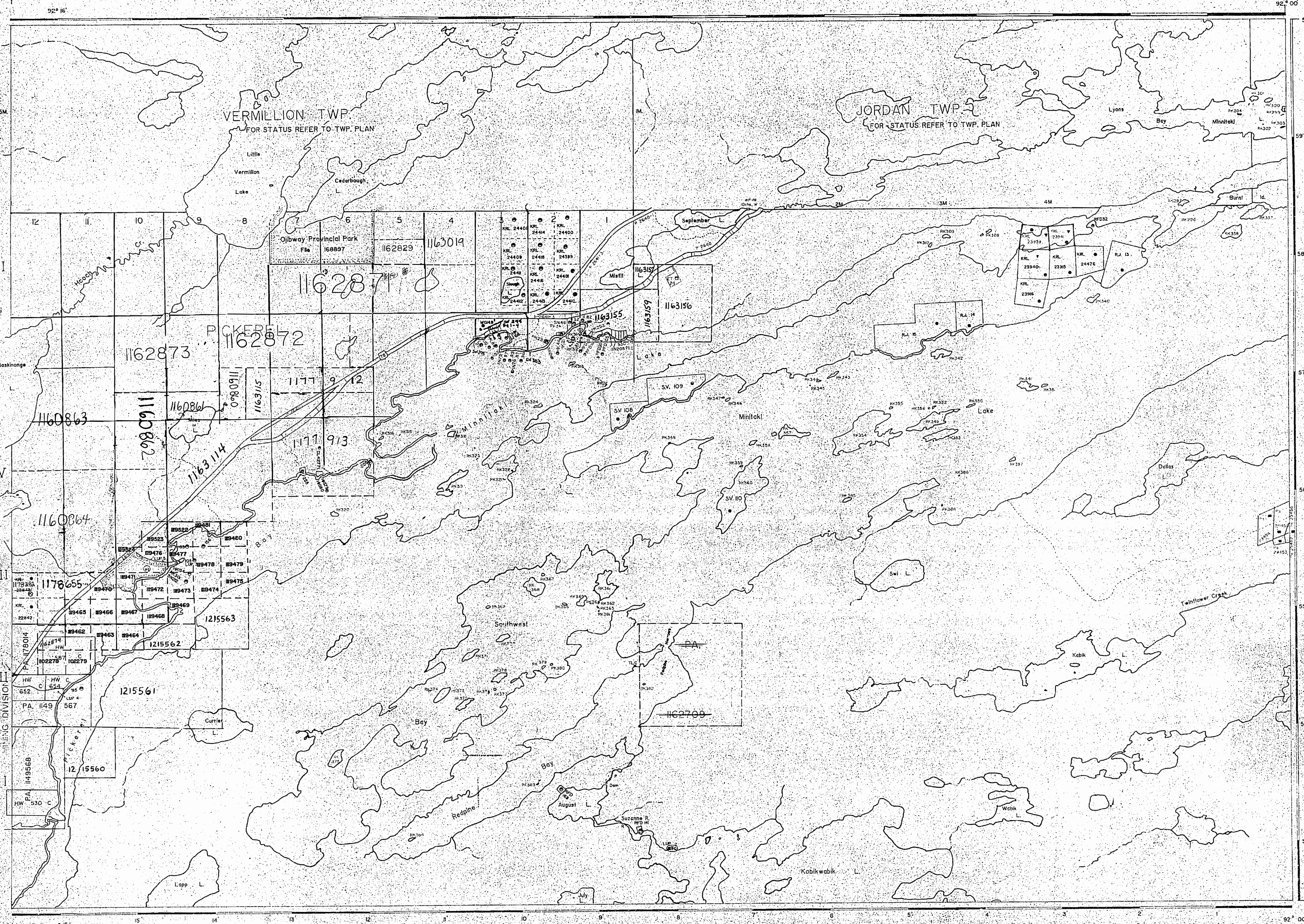
MINING DIVISION
 PATRICIA

LAND TITLES REGISTRY DIVISION
 KENORA (-PATRICIA PORTION)

Ontario Ministry of Natural Resources Land Management Branch

Date: FEBRUARY, 1984
 Number: 6-2079

185690C
 Jan 2/91
 Apr 1/91
 Apr 2/91
 May 1/91
 May 2/91
 June 2/91
 June 3/91
 July 2/91
 July 3/91
 Aug 2/91
 Aug 3/91
 Sept 2/91
 Sept 3/91
 Oct 2/91
 Oct 3/91
 Nov 2/91
 Nov 3/91
 Dec 2/91
 Dec 3/91
 930012 REC
 930013 REC
 930014 REC
 930015 REC
 930016 REC
 930017 REC
 930018 REC
 930019 REC
 930020 REC
 930021 REC
 930022 REC
 930023 REC
 930024 REC
 930025 REC
 930026 REC
 930027 REC
 930028 REC
 930029 REC
 930030 REC
 930031 REC
 930032 REC
 930033 REC
 930034 REC
 930035 REC
 930036 REC
 930037 REC
 930038 REC
 930039 REC
 930040 REC
 930041 REC
 930042 REC
 930043 REC
 930044 REC
 930045 REC
 930046 REC
 930047 REC
 930048 REC
 930049 REC
 930050 REC
 930051 REC
 930052 REC
 930053 REC
 930054 REC
 930055 REC
 930056 REC
 930057 REC
 930058 REC
 930059 REC
 930060 REC
 930061 REC
 930062 REC
 930063 REC
 930064 REC
 930065 REC
 930066 REC
 930067 REC
 930068 REC
 930069 REC
 930070 REC
 930071 REC
 930072 REC
 930073 REC
 930074 REC
 930075 REC
 930076 REC
 930077 REC
 930078 REC
 930079 REC
 930080 REC
 930081 REC
 930082 REC
 930083 REC
 930084 REC
 930085 REC
 930086 REC
 930087 REC
 930088 REC
 930089 REC
 930090 REC
 930091 REC
 930092 REC
 930093 REC
 930094 REC
 930095 REC
 930096 REC
 930097 REC
 930098 REC
 930099 REC
 930100 REC



LEGEND

HIGHWAY AND ROUTE NO.	
OTHER ROADS	
TRAILS	
SURVEYED LINES	
TOWNSHIPS, BASE LINES, ETC.	
LOTS, MINING CLAIMS, PARCELS, ETC.	
UNSURVEYED LINES	
LOT LINES	
PARCEL BOUNDARY	
MINING CLAIMS ETC.	
RAILWAY AND RIGHT-OF-WAY	
UTILITY LINES	
NON PERENNIAL STREAM	
FLOODING OR FLOODING RIGHTS	
SUBDIVISION OR COMPOSITE PLAN	
RESERVATIONS	
ORIGINAL SHORELINE	
MARSH OR MUSKIE	
MINES	
TRANSVERSE MONUMENT	

DISPOSITION OF CROWN LANDS

TYPE OF DOCUMENT	SYMBOL
PATENT SURFACE & MINING RIGHTS	
SURFACE RIGHTS ONLY	
MINING RIGHTS ONLY	
LEASE, SURFACE & MINING RIGHTS	
SURFACE RIGHTS ONLY	
MINING RIGHTS ONLY	
LICENSE OF OCCUPATION	
ORDER IN COUNCIL	
RESERVATION	
CANCELLED	
SAND & GRAVEL	

NOTE: MINING RIGHTS IN PARCELS PATENTED PRIOR TO MAY 1, 1870 VESTED IN ORIGINAL PATENTEE BY THE PUBLIC LANDS ACT, R.S.O. 1970 CHAP. 380, SEC. 83, SUBSEC. 1.

REFERENCES

AREAS WITHDRAWN FROM DISPOSITION

Description	Order No.	Date	Disposition	File
W 37172	18	APR 1972	S.R.O.	1634174

LUP 1 - WOOD LOADING SITE 89/04/28
 LUP 2 - OUTPOST CAMP 89/04/28
 LUP 3 - DOCK 89/04/28
 LUP 4 - BELL CANADA CABLE 89/04/28
 T.L.C. TRAFFIC CABIN

FOREST ACTIVITY INFORMATION
 THIS TOWNSHIP/AREA FALLS WITHIN THE
CROWN FOREST MGT. UNIT
 AND MAY BE SUBJECT TO FORESTRY OPERATIONS.
 THE M.N.R. UNIT FORESTER FOR THIS AREA CAN BE CONTACTED AT:
 P.O. BOX 309
 SIOUX LOOKOUT, ONTARIO P0V 2T0
 (807) 737-1140

SCALE: 1 INCH = 40 CHAINS

AREA: **KABIK LAKE AND PICKEREL TWP**
 M.N.R. ADMINISTRATIVE DISTRICT: **SIOUX LOOKOUT**
 MINING DIVISION: **PATRICIA**
 LAND TITLES: **REGISTRY DIVISION**
KENORA (PATRICIA PORTION)

Ministry of Land Management, Natural Resources Branch
 Date: **FEBRUARY, 1984** File No.: **C-2079**

AREA OF
KABIK LAKE
 AND
PICKEREL TWP.

DISTRICT OF
 KENORA
 PATRICIA
 MINING DIVISION

SCALE: 1-INCH = 40 CHAINS

LEGEND

- PATENTED LAND ⊙ or ●
- PATENTED FOR SURFACE RIGHTS ONLY ○
- LEASES ○
- LICENSE OF OCCUPATION ○
- CROWN LAND SALE ○
- LOCATED LAND ○
- CANCELLED ○
- MINING RIGHTS ONLY ○
- SURFACE RIGHTS ONLY ○
- HIGHWAY & ROUTE No. —
- ROADS —
- TRAILS —
- RAILWAYS —
- POWER LINES —
- MARSH OR MUSKEG —
- MINES —

NOTES

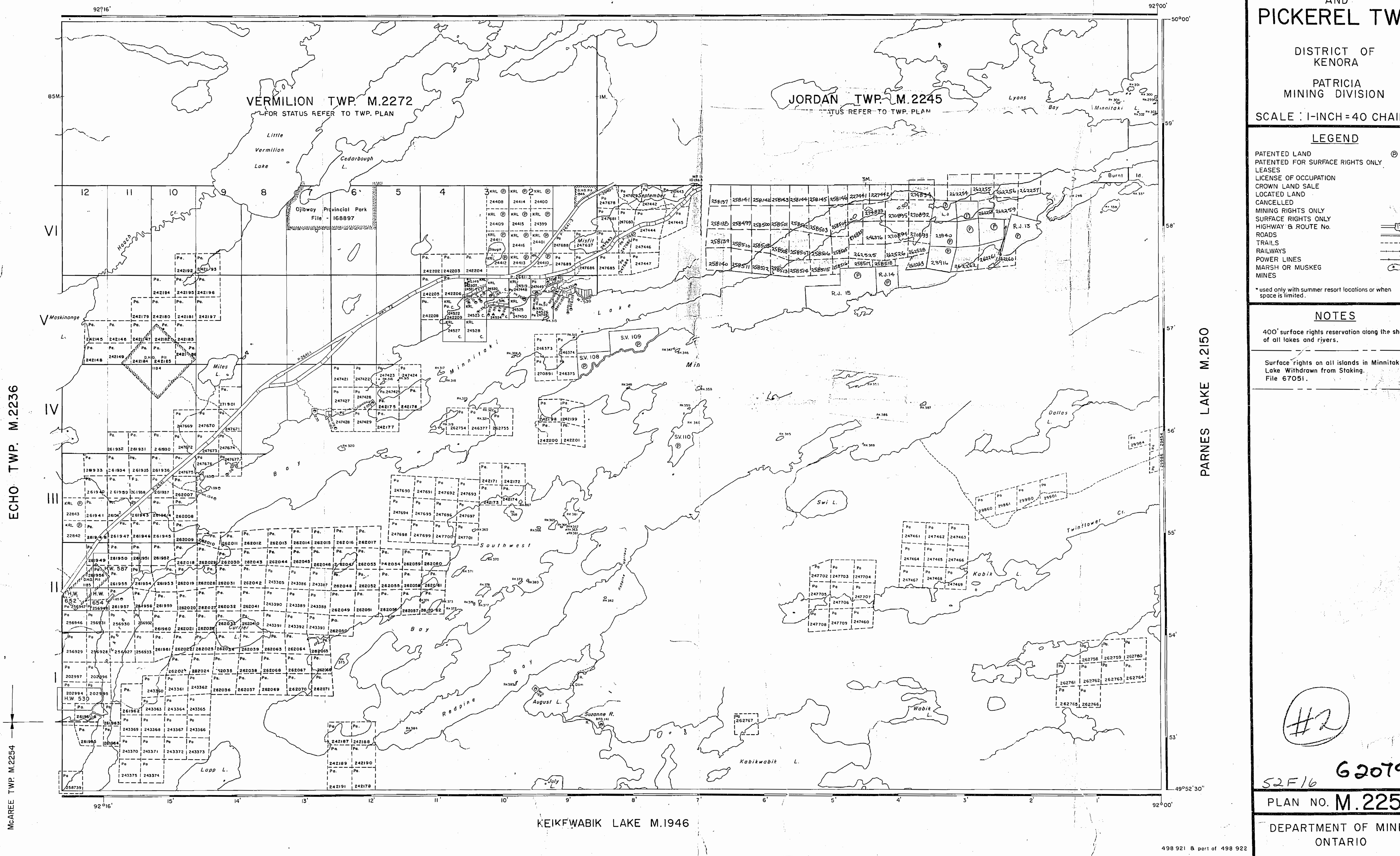
400' surface rights reservation along the shores of all lakes and rivers.

Surface rights on all islands in Minnitaki Lake Withdrawn from Staking. File 67051.

#2

52F16 **62079**
 PLAN NO. **M.2258**

DEPARTMENT OF MINES
 ONTARIO



KEIKFWABIK LAKE M.1946

Aug 21/88
S.A. W.S.
Apr 21/90 C

LEGEND

- HIGHWAY AND ROUTE No
- OTHER ROADS
- TRAILS
- SURVEYED LINES:
 - TOWNSHIPS, BASE LINES, ETC
 - LOTS, MINING CLAIMS, PARCELS, ETC
- UNSURVEYED LINES:
 - LOT LINES
 - PARCEL BOUNDARY
 - MINING CLAIMS ETC
- RAILWAY AND RIGHT OF WAY
- UTILITY LINES
- NON-PERENNIAL STREAM
- FLOODING OR FLOODING RIGHTS
- SUBDIVISION OR COMPOSITE PLAN
- RESERVATIONS
- ORIGINAL SHORELINE
- MARSH OR MUSKEG
- MINES
- TRAVERSE MONUMENT

DISPOSITION OF CROWN LANDS


TYPES OF DOCUMENT	SYMBOL
PATENT SURFACE & MINING RIGHTS	○
SURFACE RIGHTS ONLY	○
MINING RIGHTS ONLY	○
LEASE, SURFACE & MINING RIGHTS	○
SURFACE RIGHTS ONLY	○
MINING RIGHTS ONLY	○
LICENCE OF OCCUPATION	○
ORDER-IN-COUNCIL	○
RESERVATION	○
CANCELLED	○
SAND & GRAVEL	○

NOTE: MINING RIGHTS IN PARCELS PATENTED PRIOR TO MAY 1, 1913, VESTED IN ORIGINAL PATENTEE BY THE PUBLIC LANDS ACT, R.S.O. 1970, CHAP. 280, SEC. 8, SUBSECT. 1

REFERENCES

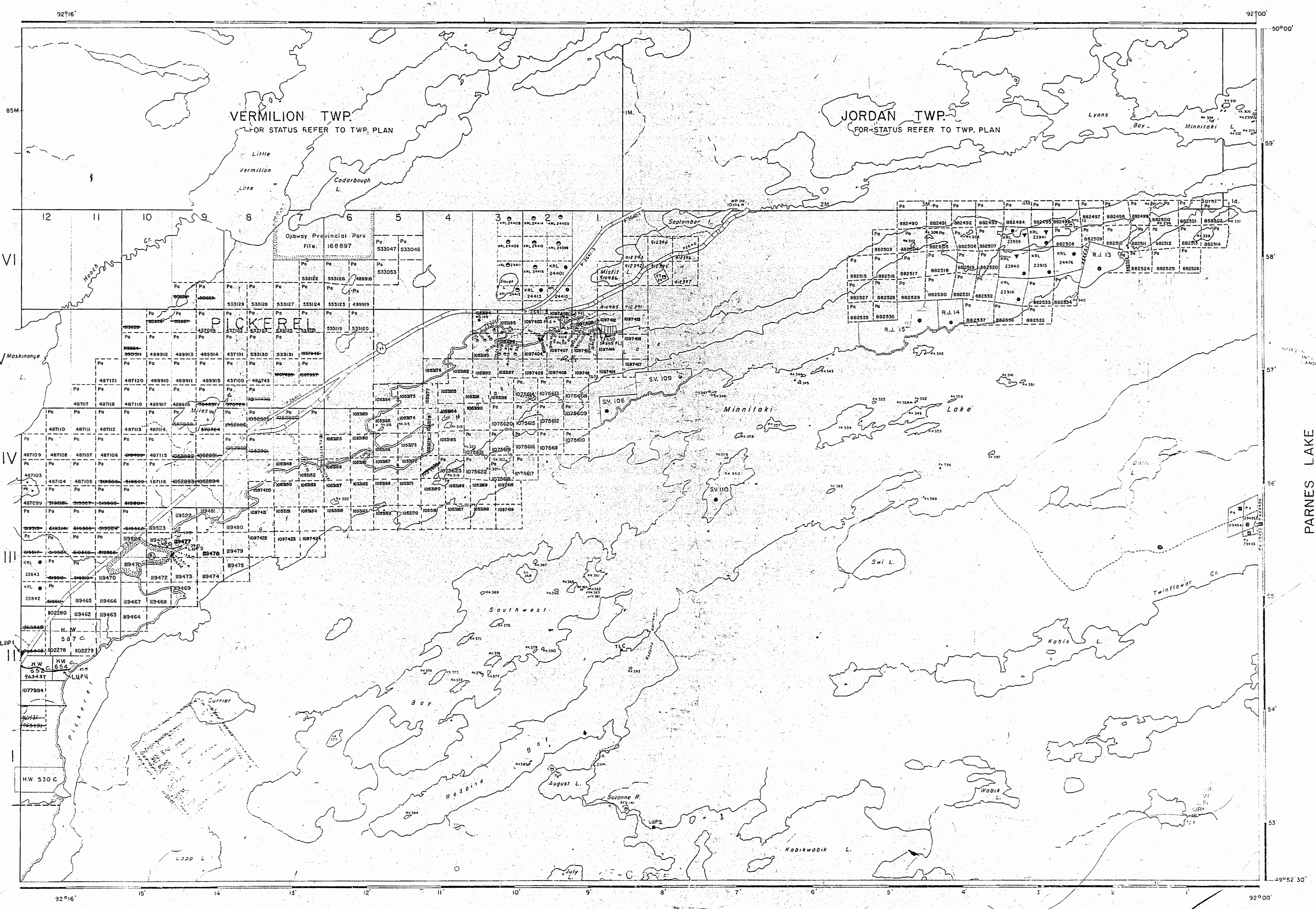
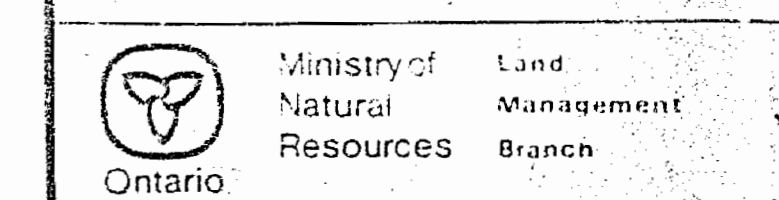
- AREAS WITHDRAWN FROM DISPOSITION**
- W.M.S. - MINING AND SURFACE RIGHTS
 - M.R.O. - MINING RIGHTS ONLY
 - S.R.O. - SURFACE RIGHTS ONLY
- W37/72 15 APR 1972 S.R.O. 162474
 W39/86 23 MAY 1986 P.15 176 1617

DEC 17 88
 Dec 16, 1986
 Jan 23, 87
 Mar 25, 87
 MAY 1987
 Jan 22, 89
 Mar 27, 89
 Mar 11, 89
 Mar 2, 89
 89/04/28
 May 4, 89
 Aug 1, 89
 89/09/01
 Sept 20, 89
 Oct 10, 89



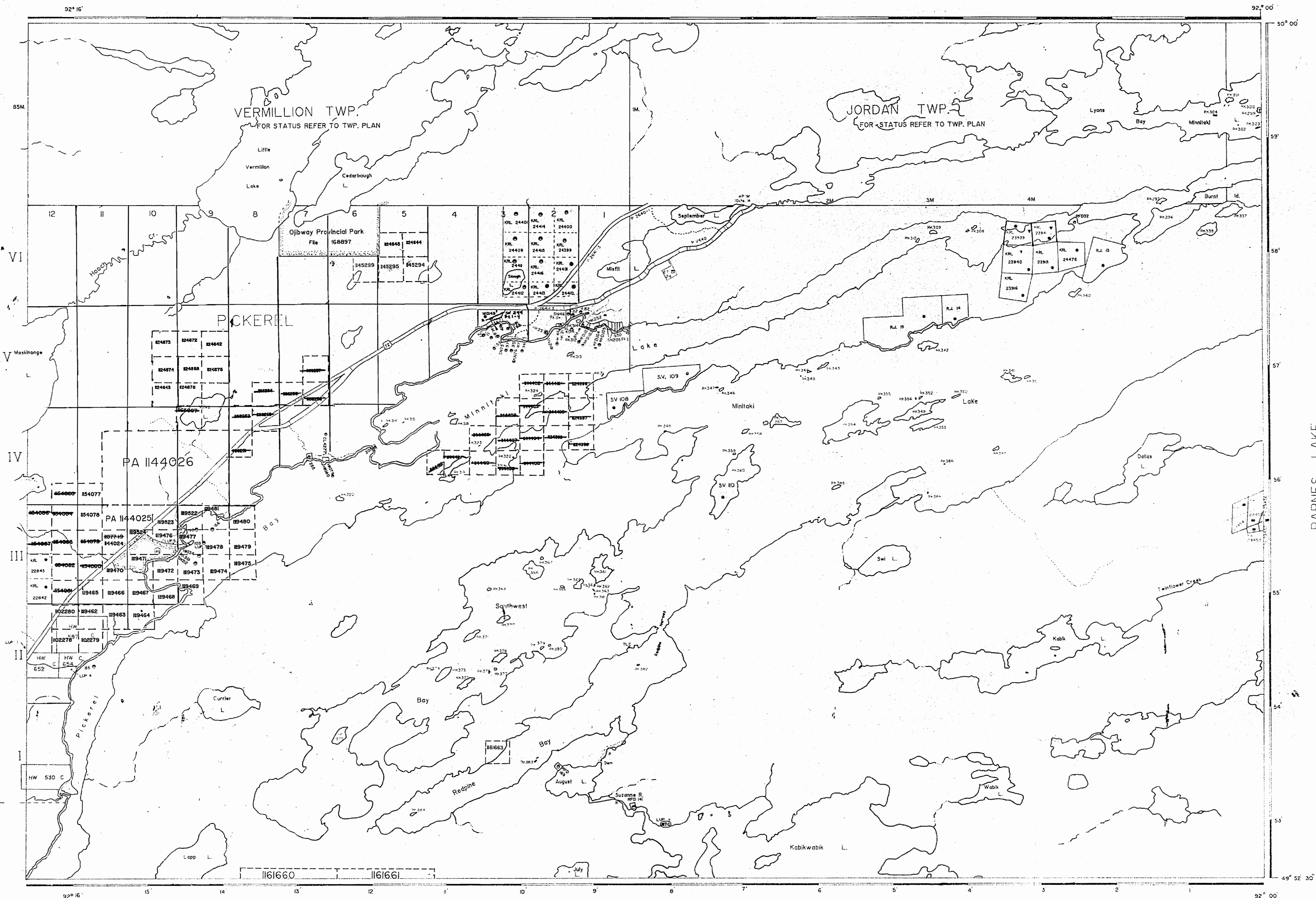
- LUP. 1 - WOOD LOADING SITE
 - LUP. 2 - OUTPOST CAMP
 - LUP. 3 - DOCK
 - LUP. 4,5 - BELL CANADA CABLE
- SCALE: 1 INCH = 40 CHAINS
 T.L.C. - TRAPLINE CABIN

AREA KABIK LAKE AND PICKEREL TWP.
 M.N.R. ADMINISTRATIVE DISTRICT
SIoux LOOKOUT
 MINING DIVISION
PATRICIA
 LAND TITLES / REGISTRY DIVISION
KENORA (PATRICIA PORTION)



INFORMATION THAT APPEARS ON THIS MAP HAS BEEN COMPILED FROM VARIOUS SOURCES. ACCURACY IS NOT GUARANTEED. THOSE INTENDING TO STAKE MINING CLAIMS SHOULD CONSULT WITH THE MINING DEPARTMENT, MINISTRY OF NORTHERN DEVELOPMENT AND MINES, FOR ADDITIONAL INFORMATION ON THE STATUS OF THE AREAS SHOWN HEREON.

Dec 15/90c
 Jan 2/91
 April 6/91
 April 2/91
 May 22/91c
 June 22/92c
 Sept 25/92c
 Oct 2/92c
 Oct 7/92c
 Oct 8/92 R
 Oct 21/92 R
 Nov 4/92c



LEGEND

HIGHWAY AND ROUTE No.	
OTHER ROADS	
TRAILS	
SURVEYED LINES	
TOWNSHIPS, BASE LINES, ETC.	
LOTS, MINING CLAIMS, PARCELS, ETC.	
UNSURVEYED LINES	
LOT LINES	
PARCEL BOUNDARY	
MINING CLAIMS ETC.	
RALWAY AND RIGHT OF WAY	
UTILITY LINES	
NON PERENNIAL STREAM	
FLOODING OR FLOODING RIGHTS	
SUBDIVISION OR COMPOSITE PLAN	
RESERVATIONS	
ORIGINAL SHORELINE	
MARSH OR MUSKEG	
MINES	
TRANSVERSE MONUMENT	

DISPOSITION OF CROWN LANDS

TYPE OF DOCUMENT	SYMBOL
PATENT SURFACE & MINING RIGHTS	
SURFACE RIGHTS ONLY	
MINING RIGHTS ONLY	
LEASE, SURFACE & MINING RIGHTS	
SURFACE RIGHTS ONLY	
MINING RIGHTS ONLY	
LICENSE OF OCCUPATION	
ORDER IN COUNCIL	
RESERVATION	
CANCELLED	
SAND & GRAVEL	

NOTE: MINING RIGHTS IN PARCELS PATENTED PRIOR TO MAY 6, 1900 VESTED IN ORIGINAL PATENTEES BY THE PUBLIC LANDS ACT, R.S.O. 1970 CHAP. 380, SEC. 43, SUBSEC. 1

REFERENCES

AREAS WITHDRAWN FROM DISPOSITION

M.R.O. - MINING RIGHTS ONLY
 S.R.O. - SURFACE RIGHTS ONLY
 M.+S. - MINING AND SURFACE RIGHTS

Description	Order No.	Date	Disposition	File
W 37172	18	APR 1972	S.R.O.	163474
LUP 1 - WOOD LOADING SITE	89	04 28		
LUP 2 - OUTPOST CAMP	89	04 28		
LUP 3 - DOCK	89	04 28		
LUP 4 - BELL CANADA CABLE	89	04 28		
T.L.C. TRAPLINE CABIN	89	04 28		

FOREST ACTIVITY INFORMATION
 THIS TOWNSHIP/AREA FALLS WITHIN THE
CROWN FOREST MGT. UNIT
 AND MAY BE SUBJECT TO FORESTRY OPERATIONS.
 THE M.N.R. UNIT FORESTER FOR THIS AREA CAN BE CONTACTED AT:
 P.O. BOX 309
 SIOUX LOOKOUT, ONTARIO POV 2T0
 (807) 737-1140

SCALE: 1 INCH = 40 CHAINS

FEEET 0 1000 2000 4000 6000 8000
 METERS 0 200 400 600 800 1000 1200

AREA **KABIK LAKE**
 AND
PICKEREL TWP.
 M.N.R. ADMINISTRATIVE DISTRICT
 SIOUX LOOKOUT

MINING DIVISION
 PATRICIA

LAND TITLES REGISTRY DIVISION
 KENORA (PATRICIA PORTION)

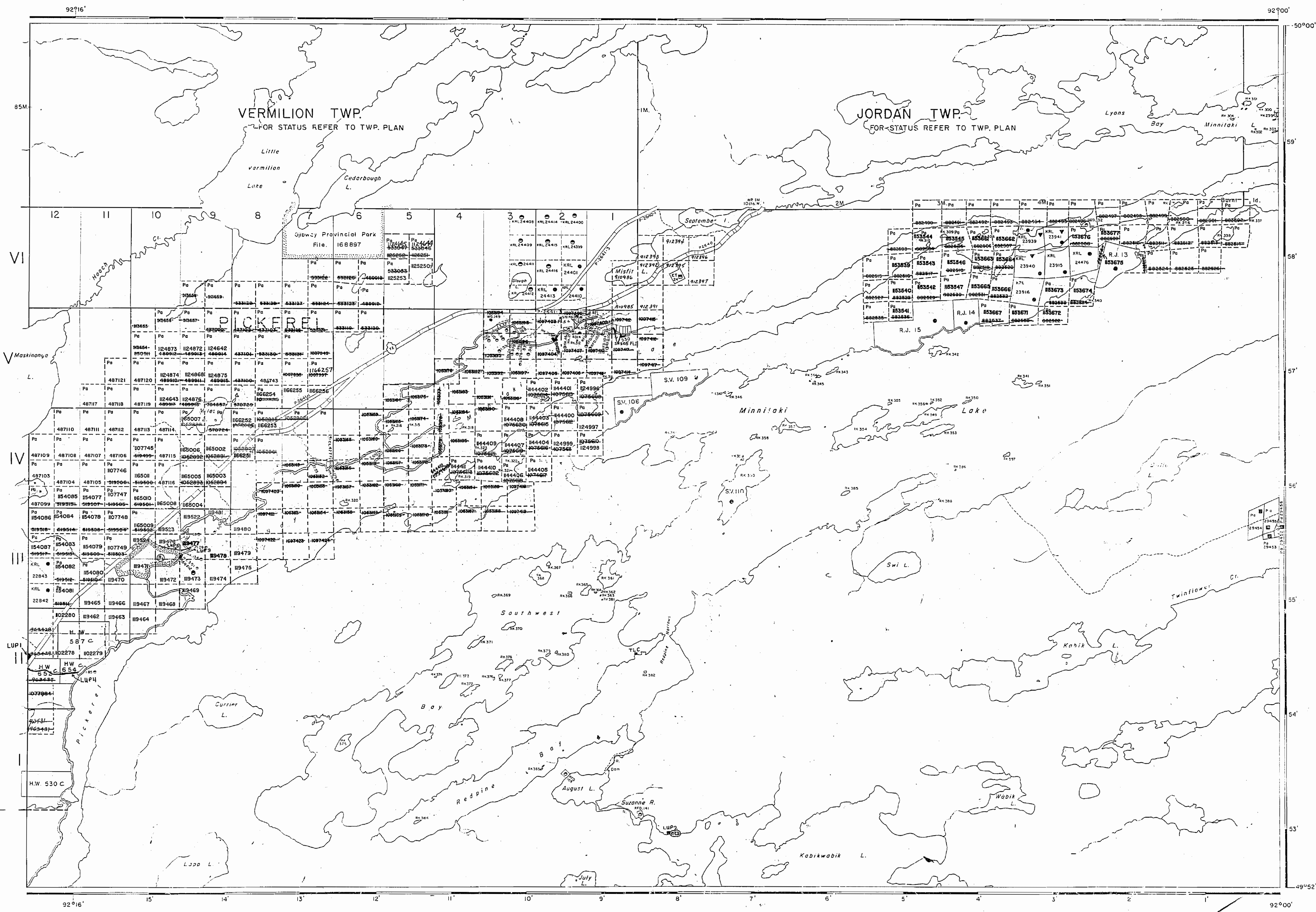
Ministry of Land Management
 Natural Resources Branch
 Ontario

Date FEBRUARY, 1984 Number **G-2079**

Aug. 31/88
 Sept 1/88
 Sept 1/90 C
 May 13/90 C
 Aug 1/90 C
 May 20/90 C
 Sept 5/90 R
 Sept 24/90 R
 Sept 24/90 R
 Sept 26/90 R
 Sept 26/90 R
 Oct 5/90
 Nov 2/90 R
 Nov 14/90 C
 Nov 14/90

INFORMATION THAT APPEARS ON THIS MAP HAS BEEN COMPILED FROM VARIOUS SOURCES. ACCURACY IS NOT GUARANTEED. THOSE INTENDING TO STAKE MINING CLAIMS SHOULD CONSULT WITH THE MINING DEPARTMENT, MINISTRY OF NATURAL RESOURCES DEVELOPMENT AND MINES, FOR ADDITIONAL INFORMATION ON THE STATUS OF THE CLAIMS SHOWN HEREON.

McAREE TWP.



LEGEND

HIGHWAY AND ROUTE No.	
OTHER ROADS	
TRAILS	
SURVEYED LINES:	
TOWNSHIPS, BASE LINES, ETC.	
LOTS, MINING CLAIMS, PARCELS, ETC.	
UNSURVEYED LINES:	
LOT LINES	
PARCEL BOUNDARY	
MINING CLAIMS ETC.	
RAILWAY AND RIGHT OF WAY	
UTILITY LINES	
NON-PERENNIAL STREAM	
FLOODING OR FLOODING RIGHTS	
SUBDIVISION OR COMPOSITE PLAN	
RESERVATIONS	
ORIGINAL SHORELINE	
MARSH OR MUSKOG	
MINES	
TRAVERSE MONUMENT	

DISPOSITION OF CROWN LANDS

TYPE OF DOCUMENT	SYMBOL
PATENT, SURFACE & MINING RIGHTS	
SURFACE RIGHTS ONLY	
MINING RIGHTS ONLY	
LEASE, SURFACE & MINING RIGHTS	
SURFACE RIGHTS ONLY	
MINING RIGHTS ONLY	
LICENCE OF OCCUPATION	
ORDER-IN-COUNCIL	
RESERVATION	
CANCELLED	
SAND & GRAVEL	

NOTE: MINING RIGHTS IN PARCELS PATENTED PRIOR TO MAY 3, 1913, VESTED IN ORIGINAL PATENTEE BY THE PUBLIC LANDS ACT, R.S.O. 1970, CHAP. 300, SEC. 6 (1) (2) (3) (4).

REFERENCES

AREAS WITHDRAWN FROM DISPOSITION

Description	Date	Disposition	File
M.R.O. - MINING RIGHTS ONLY			
S.R.O. - SURFACE RIGHTS ONLY			
M.S. - MINING AND SURFACE RIGHTS			
① W 37/72	18 APR. 1972	S.R.O.	163474
② W 59/86	26 MAY 1986	PK 5	1578 16117
DEC 1/88	89.09.28		
Dec 16, 1986	Oct 27/89		
Mar 23/87	NOV. 15/89		
Mar 25/87	Dec 21/89		
MAY 6/87	Jan 22/90		
	Mar 2/90		
	Mar 11/90		
	Mar 14/90		
	Apr 1/90		
	May 28/90		
Aug 21/87	JUNE 25/80 C, R		
SEPT 1/87			
18 2/87			
87 12/17			
88 07 20			
88 10 18			
Jan 2/89			
Feb 1/89			
Mar 2/89			
89 10 4 28	L.U.P. 1 - WOOD LOADING SITE		
May 4/89	L.U.P. 2 - OUTPOST CAMP		
Aug 1/89	L.U.P. 3 - DOCK		
89.09.01	L.U.P. 4, 5 - BELL CANADA CABLE		
SEPT 20/89			
Oct 12/89			

SCALE: 1 INCH = 40 CHAINS

T.L.C. - TRAPLINE CABIN

METRES: 0 200 400 600 800 (1 KM) (2 KM)

AREA **KABIK LAKE** AND **PICKEREL TWP.**
 M.N.R. ADMINISTRATIVE DISTRICT
SIoux LOOKOUT
 MINING DIVISION
PATRICIA
 LAND TITLES / REGISTRY DIVISION
KENORA (PATRICIA PORTION)

Ministry of Natural Resources
 Land Management Branch
 Ontario

Date: FEBRUARY, 1984. Number: **G-2079**

AREA OF
KABIK LAKE
 AND
PICKEREL TWP.

DISTRICT OF
 KENORA

PATRICIA
 MINING DIVISION

SCALE 1-INCH=40 CHAINS

LEGEND

- PATENTED LAND ⊙ or ●
- PATENTED FOR SURFACE RIGHTS ONLY ⊙
- LEASES ⊙
- LICENSE OF OCCUPATION L.O.
- CROWN LAND SALE C.S.
- LOCATED LAND Loc.
- CANCELLED C.
- MINING RIGHTS ONLY M.R.O.
- SURFACE RIGHTS ONLY S.R.O.
- HIGHWAY & ROUTE No. 177
- ROADS
- TRAILS
- RAILWAYS
- POWER LINES
- MARSH OR MUSKEG
- MINES

* used only with summer resort locations or when space is limited.

NOTES

400' surface rights reservation along the shores of all lakes and rivers.

Surface rights on all islands in Minnifaki Lake Withdrawn from Staking File #67051

Areas withdrawn from staking under Section 43 of the Mining Act, R.S.O. 1970

File	Date	Disposition
163474	APRIL 12/72	S.R.O.
	June 14, 1971	

DATE OF ISSUE
 JUL 24 1979

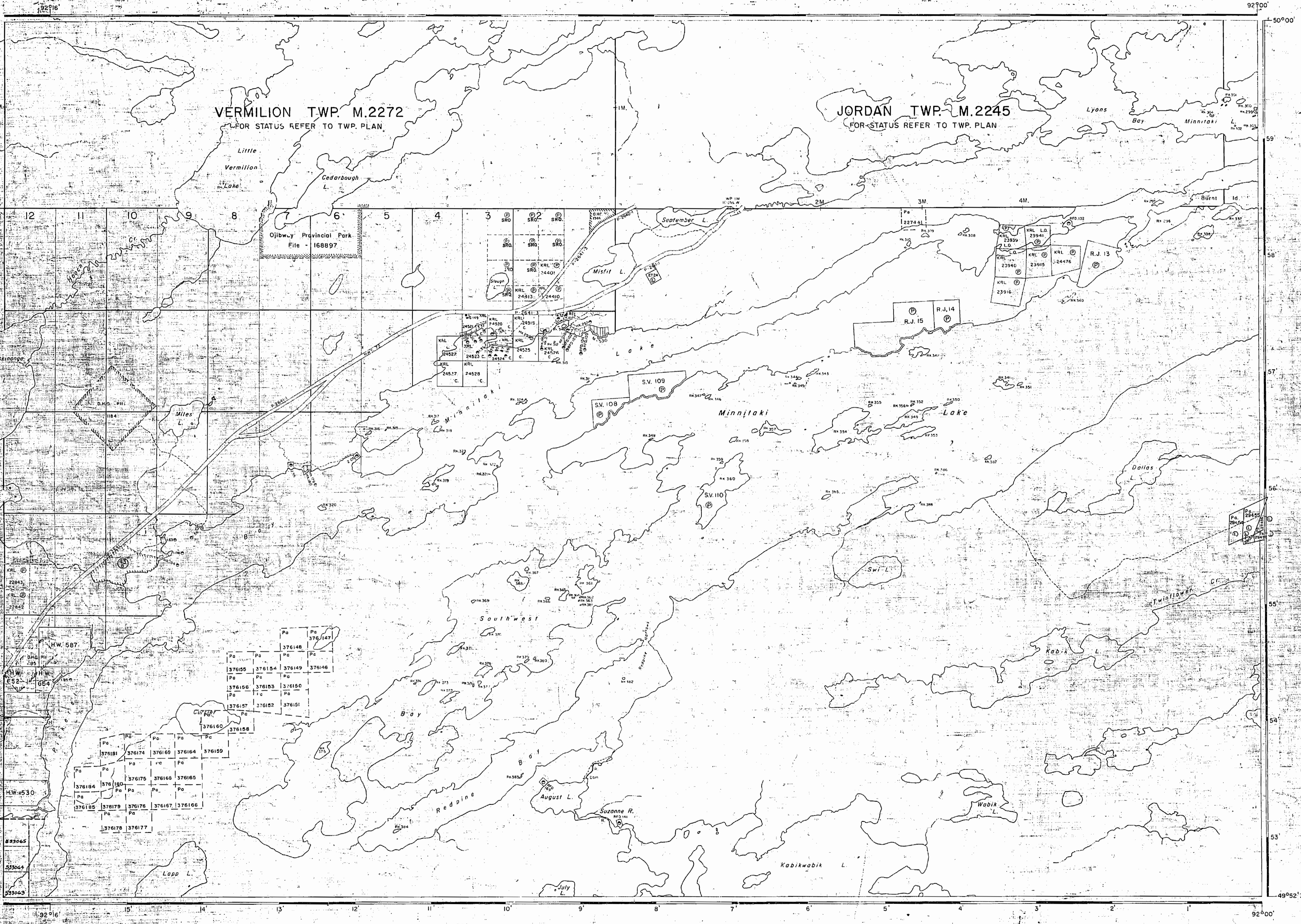
#6

6-2079

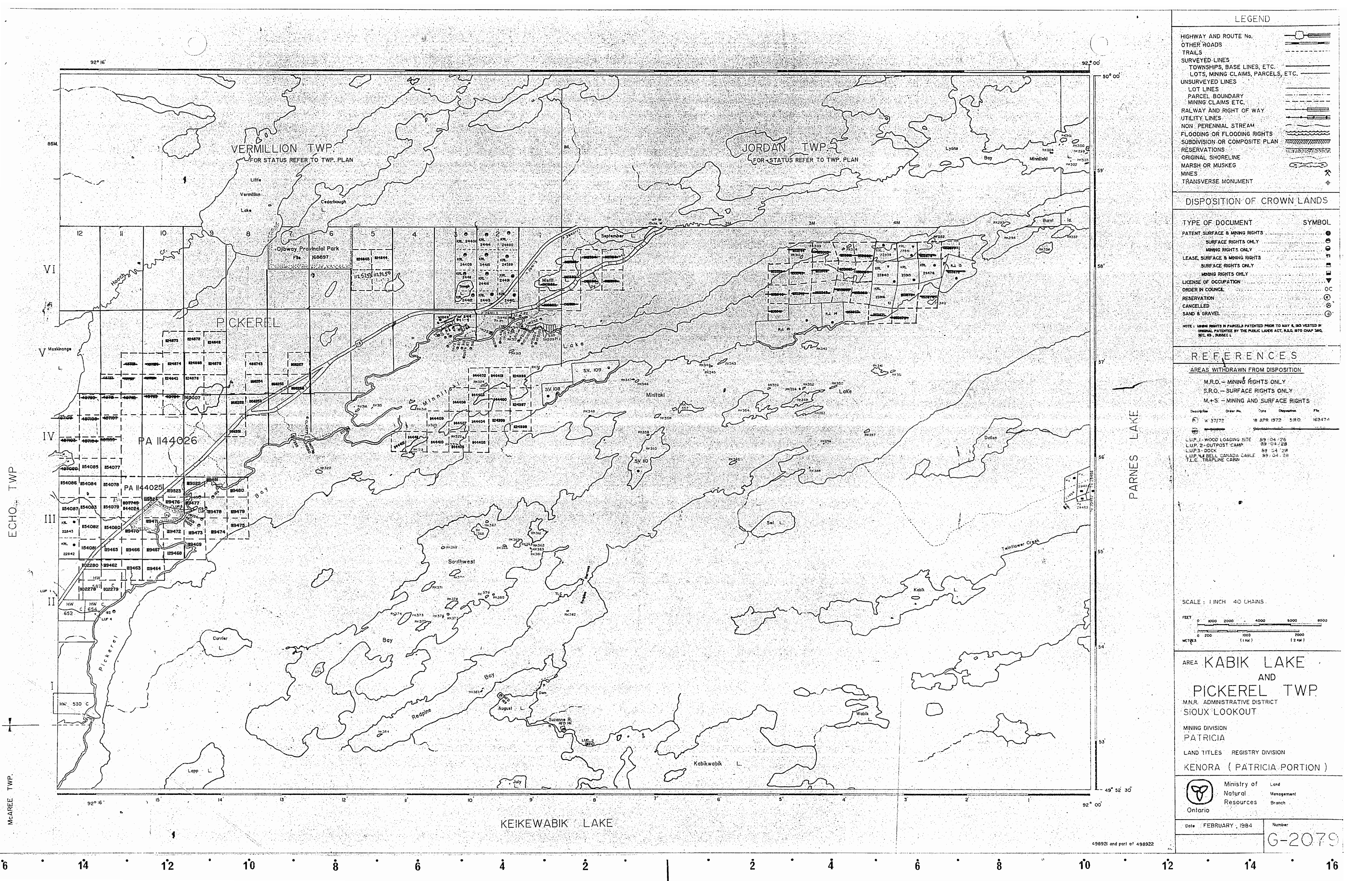
52 FIG

PLAN NO. **M.2258**

MINISTRY OF NATURAL RESOURCES
 SURVEYS AND MAPPING BRANCH



KEIKEWABIK LAKE M.1946



LEGEND

- HIGHWAY AND ROUTE No.
- OTHER ROADS
- TRAILS
- SURVEYED LINES
- TOWNSHIPS, BASE LINES, ETC.
- LOTS, MINING CLAIMS, PARCELS, ETC.
- UNSURVEYED LINES
- LOT LINES
- PARCEL BOUNDARY
- MINING CLAIMS ETC.
- RAILWAY AND RIGHT OF WAY
- UTILITY LINES
- NON PERENNIAL STREAM
- FLOODING OR FLOODING RIGHTS
- SUBDIVISION OR COMPOSITE PLAN
- RESERVATIONS
- ORIGINAL SHORELINE
- MARSH OR MUSKEG
- MINES
- TRANSVERSE MONUMENT

DISPOSITION OF CROWN LANDS

TYPE OF DOCUMENT	SYMBOL
PATENT SURFACE & MINING RIGHTS	
SURFACE RIGHTS ONLY	
MINING RIGHTS ONLY	
LEASE SURFACE & MINING RIGHTS	
SURFACE RIGHTS ONLY	
MINING RIGHTS ONLY	
LICENSE OF OCCUPATION	
ORDER IN COUNCIL	
RESERVATION	
CANCELLED	
SAND & GRAVEL	

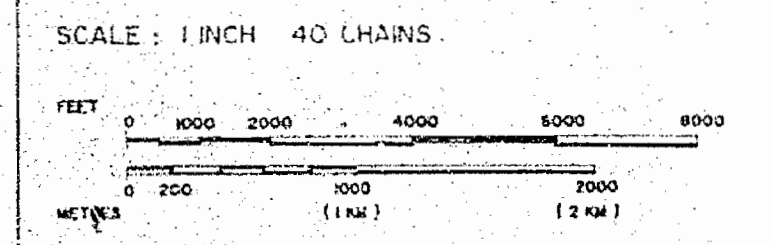
NOTE: MINING RIGHTS IN PARCELS PATENTED PRIOR TO MAY 1, 1870 VESTED IN ORIGINAL PATENTEE BY THE PUBLIC LANDS ACT, R.S.O. 1870 CHAP. 360, SEC. 63, SUBSEC. 1.

REFERENCES

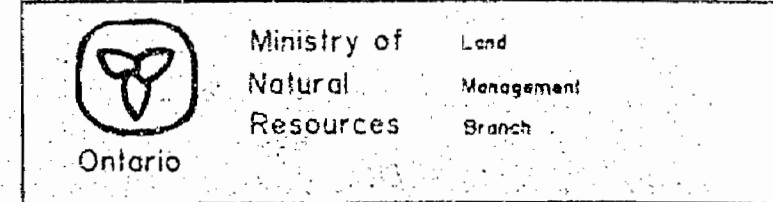
AREAS WITHDRAWN FROM DISPOSITION

M.R.O. - MINING RIGHTS ONLY
 S.R.O. - SURFACE RIGHTS ONLY
 M.+S. - MINING AND SURFACE RIGHTS

Description	Order No.	Date	Disposition	File
	W 3772	19 APR 1972	S.R.O.	163474
LUP 1 - WOOD LOADING ESTE		89 04 26		
LUP 2 - OUTPOST CAMP		89 04 28		
LUP 3 - DOCK		89 04 28		
LUP 4 - BELL CANADA CABLE		89 04 28		
T.L.C. TRAPLINE CABLE				

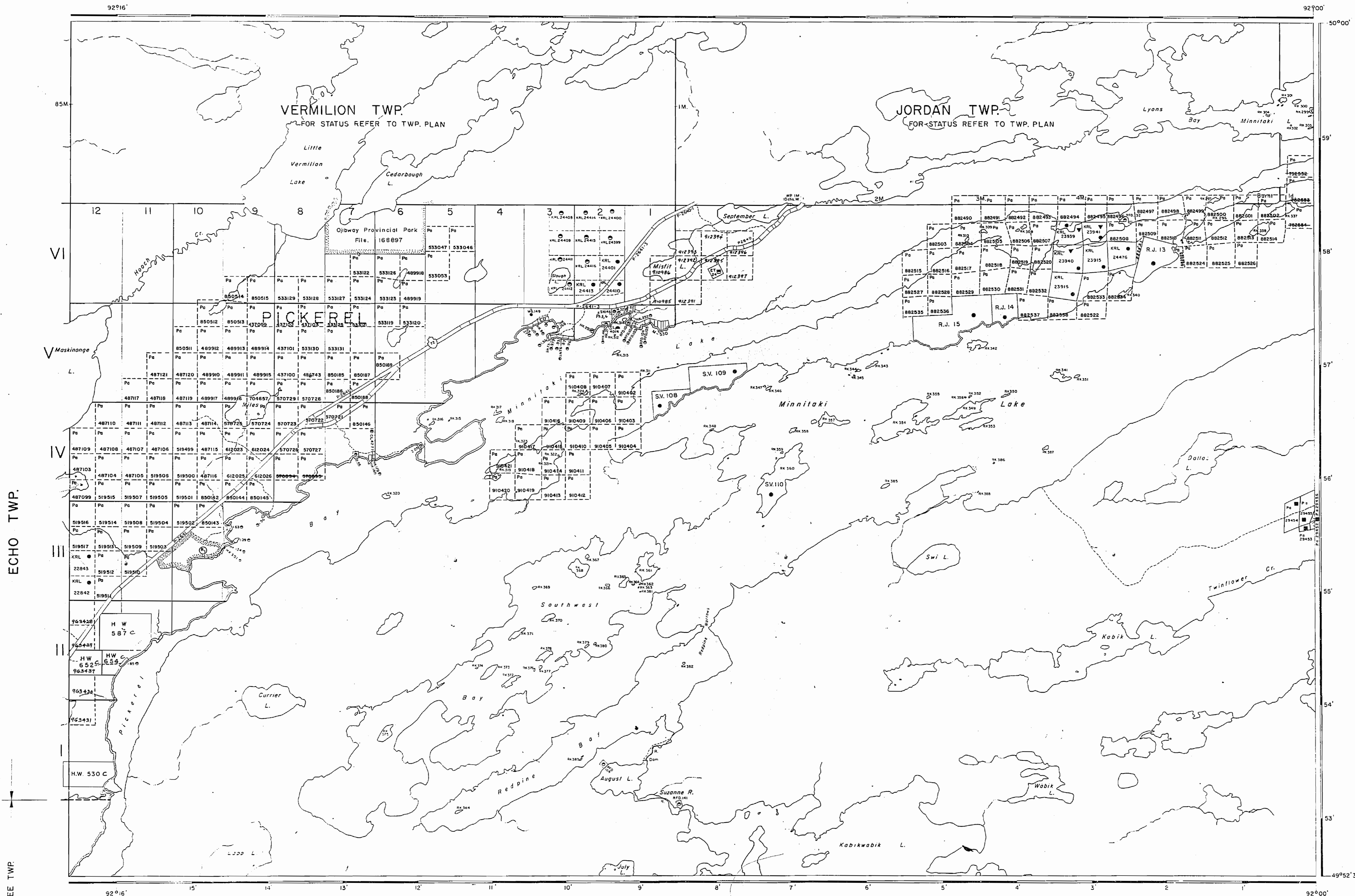


AREA KABIK LAKE AND PICKEREL TWP.
 M.N.R. ADMINISTRATIVE DISTRICT SIOUX LOOKOUT
 MINING DIVISION PATRICIA
 LAND TITLES REGISTRY DIVISION
 KENORA (PATRICIA PORTION)



Date: FEBRUARY, 1984 Number: G-2079

498921 and part of 498922



LEGEND

HIGHWAY AND ROUTE No.	
OTHER ROADS	
TRAILS	
SURVEYED LINES:	
TOWNSHIPS, BASE LINES, ETC.	
LOTS, MINING CLAIMS, PARCELS, ETC.	
UNSURVEYED LINES:	
LOT LINES	
PARCEL BOUNDARY	
MINING CLAIMS ETC.	
RAILWAY AND RIGHT OF WAY	
UTILITY LINES	
NON-PERENNIAL STREAM	
FLOODING OR FLOODING RIGHTS	
SUBDIVISION OR COMPOSITE PLAN	
RESERVATIONS	
ORIGINAL SHORELINE	
MARSH OR MUSKEG	
MINES	
TRAVERSE MONUMENT	

DISPOSITION OF CROWN LANDS

TYPE OF DOCUMENT	SYMBOL
PATENT, SURFACE & MINING RIGHTS	
SURFACE RIGHTS ONLY	
MINING RIGHTS ONLY	
LEASE, SURFACE & MINING RIGHTS	
SURFACE RIGHTS ONLY	
MINING RIGHTS ONLY	
LICENCE OF OCCUPATION	
ORDER-IN-COUNCIL	
RESERVATION	
CANCELLED	
SAND & GRAVEL	

NOTE: MINING RIGHTS IN PARCELS PATENTED PRIOR TO MAY 6, 1913, VESTED IN ORIGINAL PATENTEE BY THE PUBLIC LANDS ACT, R.S.O. 1970, CHAP. 380, SEC. 63, SUBSEC. 1.

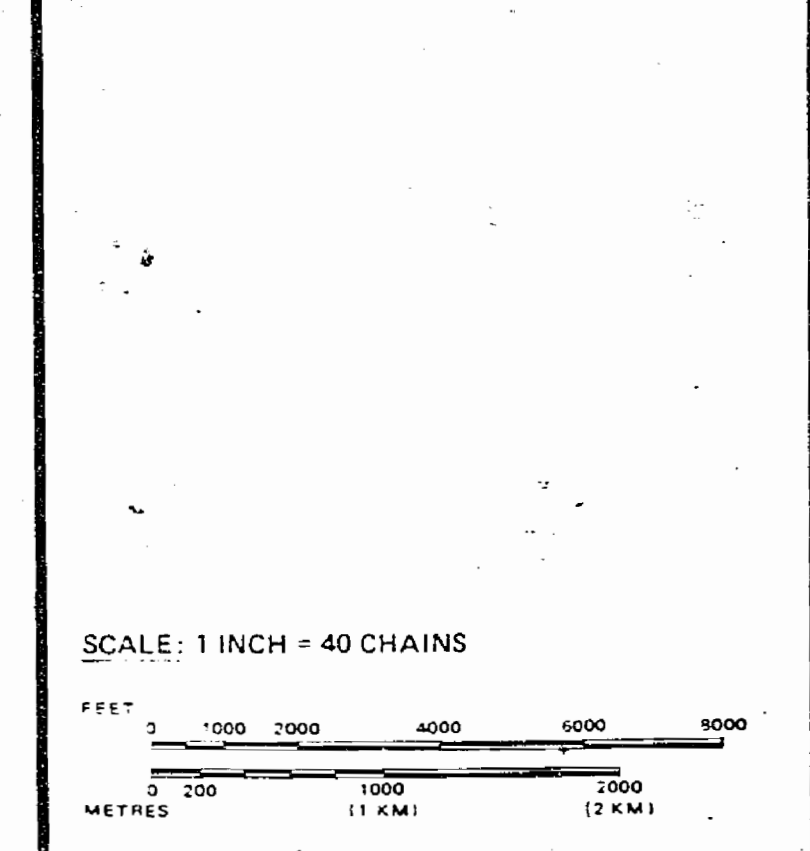
REFERENCES

AREAS WITHDRAWN FROM DISPOSITION

M.R.O. - MINING RIGHTS ONLY	
S.R.O. - SURFACE RIGHTS ONLY	
M.+S. - "MINI" AND SURFACE RIGHTS	

Description	Order No.	Date	Disposition	File
		18 APR. 1972	S.R.O.	163474
		26 MAY 1986		

Dec 9/84
Dec 16 1986
Jan 23/87
Mar 25/87



AREA KABIK LAKE AND PICKEREL TWP.

M.N.R. ADMINISTRATIVE DISTRICT
SIOUX LOOKOUT
MINING DIVISION
PATRICIA
LAND TITLES / REGISTRY DIVISION
KENORA (PATRICIA PORTION)

Ministry of Land Management
Natural Resources Branch
Ontario

Date: FEBRUARY, 1984. Number: **G-2079**

LEGEND

HIGHWAY AND OTHER MAIN	
OTHER ROADS	
TRAILS	
UNPLEYED LINES	
SECTION BASE LINES ETC.	
LOTS MINING CLAIMS PARCELS ETC.	
INSURVED LINES	
LOT LINES	
PARCEL BOUNDARY	
MINING CLAIMS ETC.	
RAILWAY AND RIGHT OF WAY	
RAILROADS	
WATERWAYS AND STREAM	
ROAD RIGHTS RESERVATION	
RAILROAD RIGHTS RESERVATION	
WATER RESERVATION	
WATER RESERVATION	
WATER RESERVATION	
WATER RESERVATION	

DISPOSITION OF CROWN LANDS

TYPE OF DOCUMENT	SYMBOL
PAVEMENT RIGHTS ONLY	
MINING RIGHTS ONLY	
EASE SURFACE & MINING RIGHTS ONLY	
SURFACE RIGHTS ONLY	
MINING RIGHTS ONLY	
RESERVATION	
RAILROAD	
RAILROAD	


REFERENCES

AREAS WITHDRAWN FROM DISPOSITION

M.R.O. - MINING RIGHTS ONLY	
S.R.O. - SURFACE RIGHTS ONLY	
W 37/72	18 APR 1972 S.R.O. 16374
Dec 16/86	58.09.28
Nov 23/87	26 MAY 1986
MAR 1/87	NOV 15/89
Jun 27/90	
Aug 21/87	
87/12/17	
88/10/16	
Nov 2/89	
89/04/28	L.U.P. 1 - WOOD LOADING SITE
May 7/89	L.U.P. 2 - OUTPOST CAMP
89.09.01	L.U.P. 3 - DOCK
	L.U.P. 4,5 - BELL CANADA CABLE
	T.L.C. - TRAPLINE CABIN

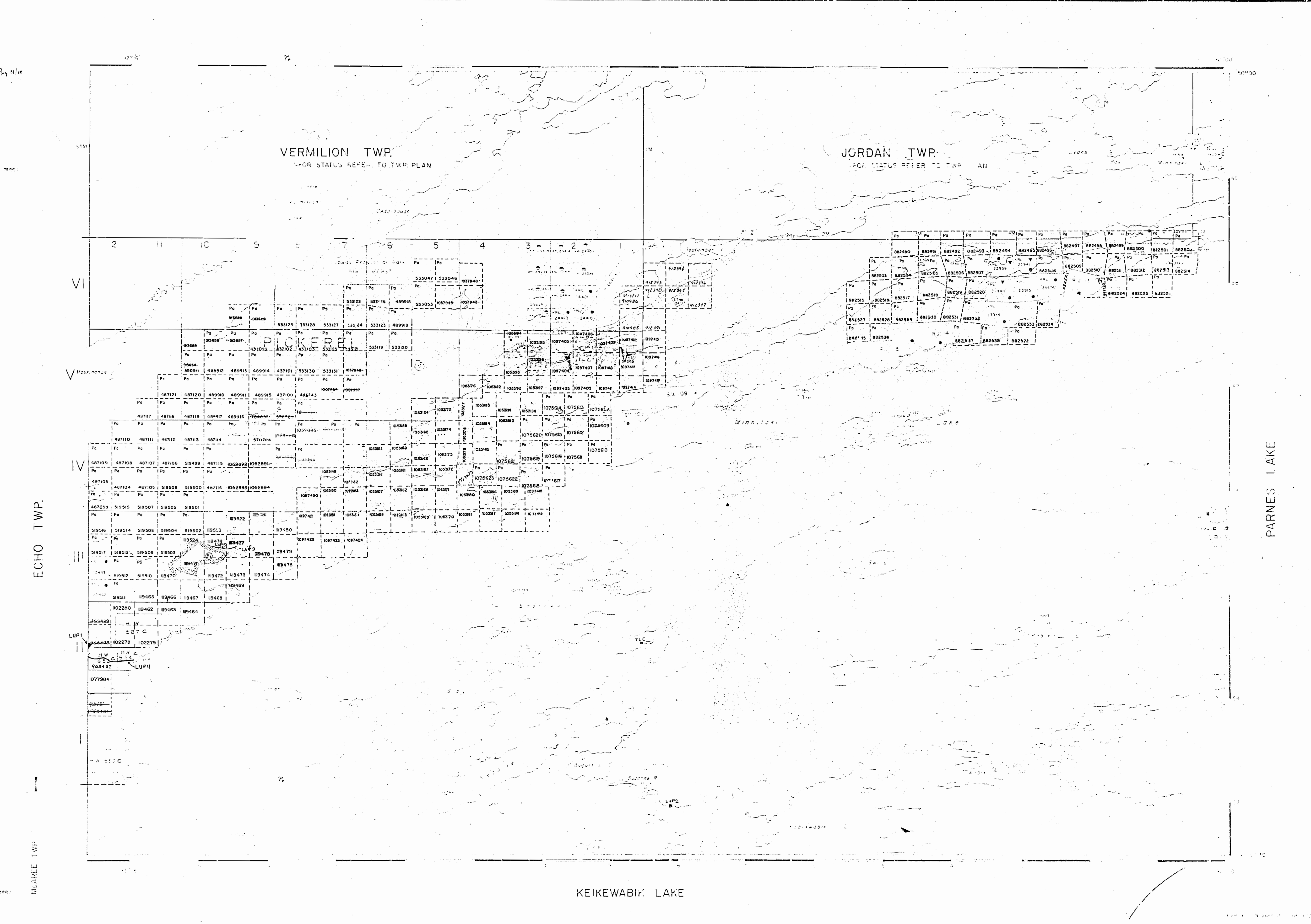
AREA KABIK LAKE AND PICKEREL TWP.

MINING DIVISION
PATRICIA
LAND TITLE DIVISION
KENORA (PATRICIA PORTION)

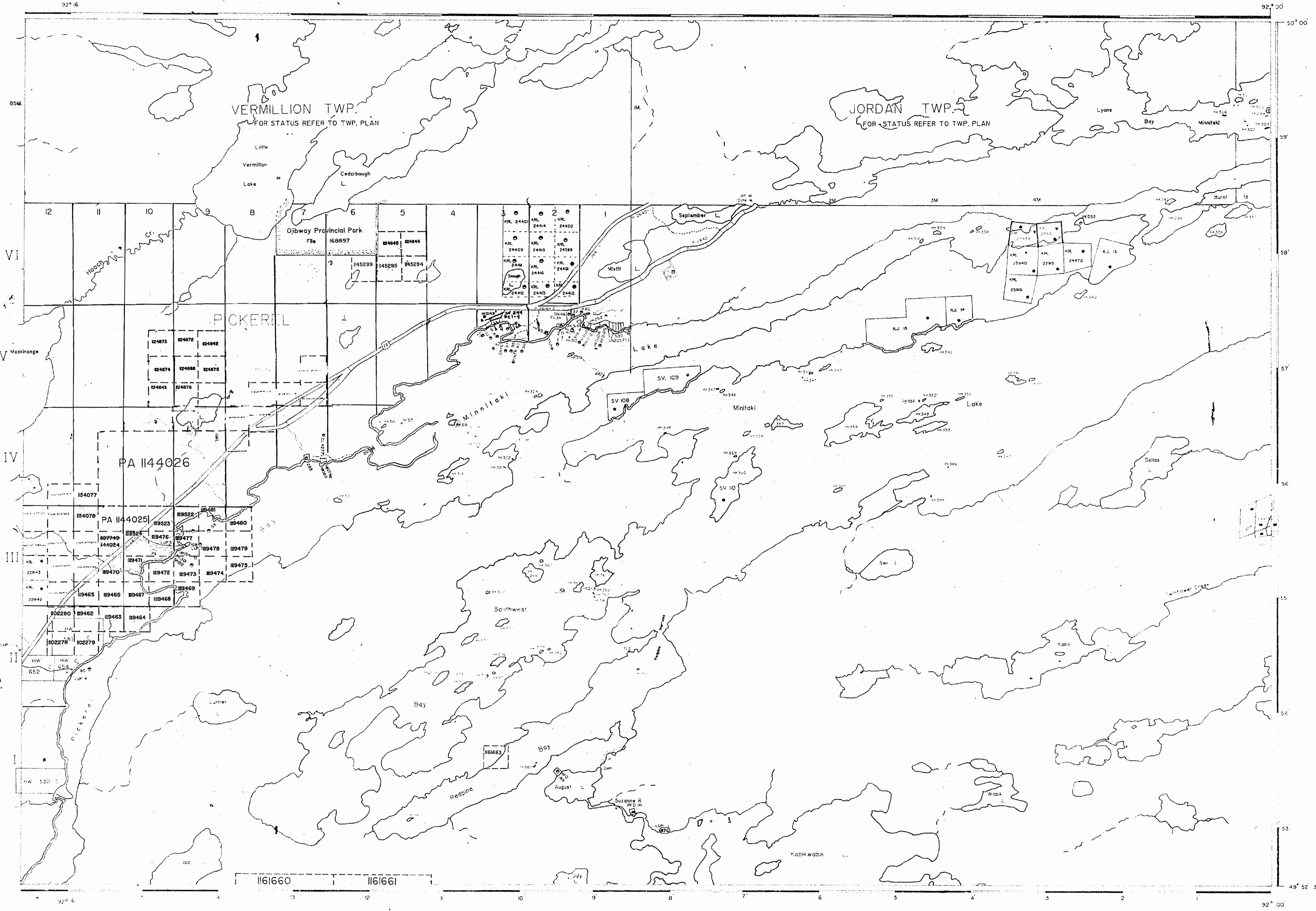


14 FEBRUARY 1984

G-2079



2c 15/90c
 Jan 2/91
 April 5/91
 April 1991
 May 20/91
 June 20/92
 June 20/92
 July 2/92
 Oct 8/92
 Oct 21/92
 Nov 1/92



HIGHWAY AND ROUTE NO.
 OTHER ROADS
 TRAILS
 SURVEYED LINES
 TOWNSHIPS, BASE LINES, ETC.
 LOTS, MINING CLAIMS, PARCELS, ETC.
 UNSURVEYED LINES
 LOT LINES
 PARCEL BOUNDARY
 MINING CLAIMS, ETC.
 RAILWAY AND RIGHT OF WAY
 UTILITY LINES
 NON PERENNIAL STREAM
 FLOODING OR FLOODING RIGHTS
 SUBDIVISION OR COMPOSITE PLAN
 RESERVATIONS
 ORIGINAL SHORELINE
 MARSH OR MUSKEG
 MINES
 TRANSVERSE MONUMENT

DISPOSITION OF CROWN LANDS

TYPE OF DOCUMENT	SYMBOL
PATENT SURFACE & MINING RIGHTS	
SURFACE RIGHTS ONLY	
MINING RIGHTS ONLY	
LEASE, SURFACE & MINING RIGHTS	
SURFACE RIGHTS ONLY	
MINING RIGHTS ONLY	
LICENSE OF OCCUPATION	
ORDER IN COUNCIL	
RESERVATION	
CANCELLED	
SAND & GRAVEL	

NOTE: MINING RIGHTS IN PARCELS PATENTED PRIOR TO MAY 6, 1905 VESTED IN ORIGINAL PATENTEES BY THE PUBLIC LANDS ACT, R.S.O. 1970 CHAP. 380, SEC. 43, SUBSEC. 1

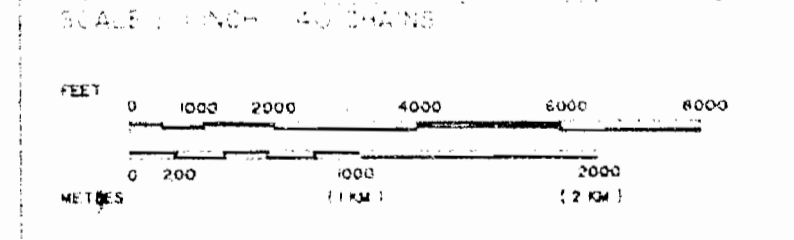
REFERENCES

AREAS WITHDRAWN FROM DISPOSITION

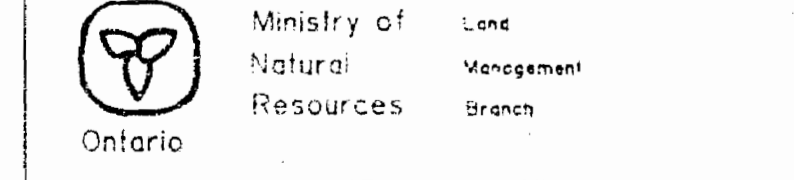
M.R.O. - MINING RIGHTS ONLY
 S.R.O. - SURFACE RIGHTS ONLY
 M.+S. - MINING AND SURFACE RIGHTS

Order No.	Date	Description	File
1	1972	6 APR 1972 S.R.O.	163471
LUP 1	89 04 26	WOOD LOADING SITE	
LUP 2	89 04 26	OUTPOST CAMP	
LUP 3	89 04 26	DOCK	
LUP 4	89 04 26	BEEL CANADA CARL	
LUP 5	89 04 26	TRAPLINE CABIN	

FOREST ACTIVITY INFORMATION
 THIS TOWNSHIP/AREA FALLS WITHIN THE
CROWN FOREST MGT. UNIT
 AND MAY BE SUBJECT TO FORESTRY OPERATIONS.
 THE M.N.R. UNIT FORESTER FOR THIS AREA CAN BE CONTACTED AT:
 P.O. BOX 309
 SIOUX LOOKOUT, ONTARIO P0V 2T0
 (807) 737-1140

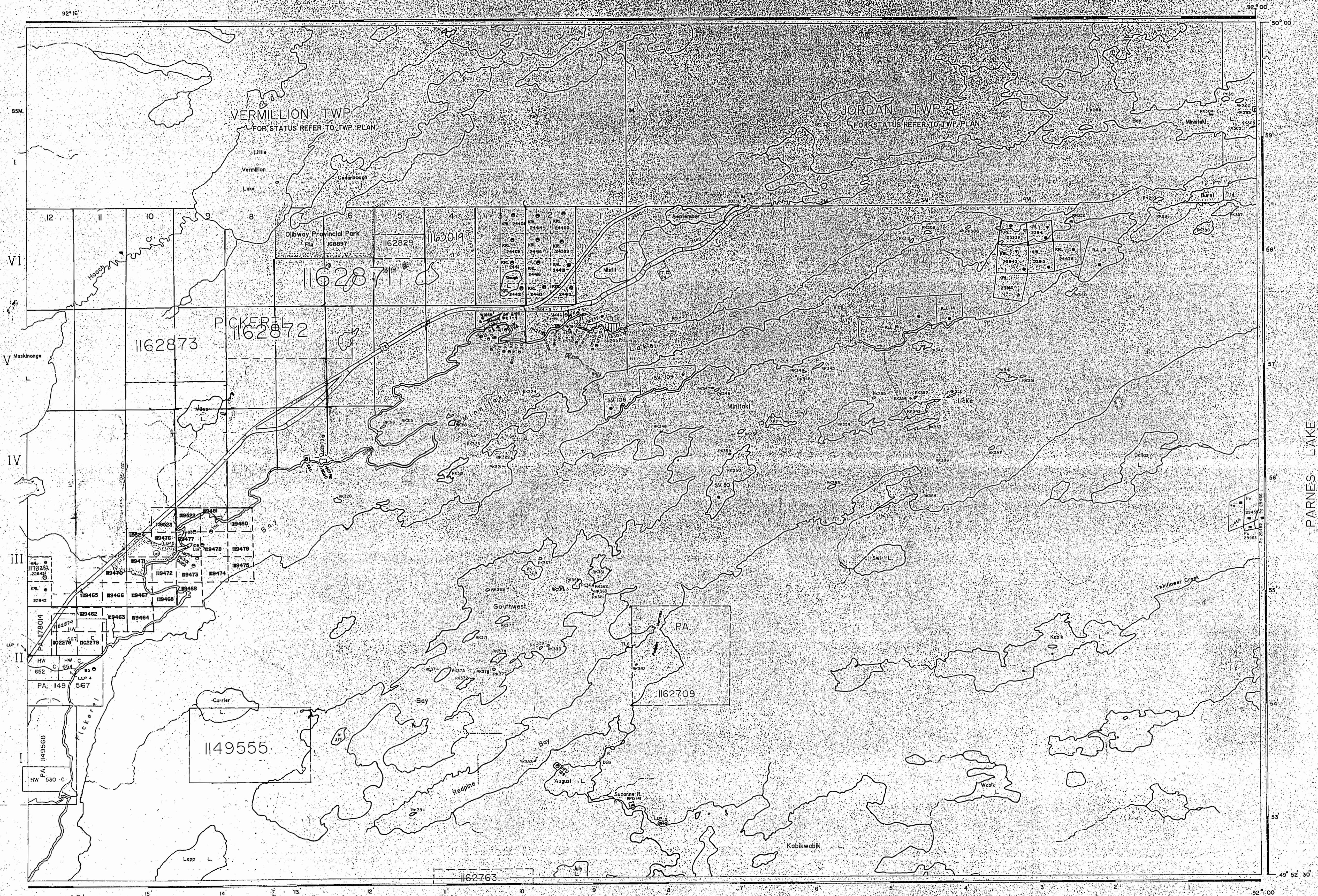


AREA KABIK LAKE
 AND
 PICKEREL TWP
 M.N.R. ADMINISTRATIVE DISTRICT
 SIOUX LOOKOUT
 MINING DIVISION
 PATRICIA
 LAND TITLES REGISTRY DIVISION
 KENORA (PATRICIA PORTION)



Date FEBRUARY, 1984 Number G-2079

18579100
 Jan 2/91
 April 6/91
 April 2/91
 May 22/91
 June 22/91
 June 26/92 R
 Sept 25/92 C
 Oct 2/92 C
 Oct 7/92 C
 Oct 8/92 R
 Oct 21/92 R
 Nov 4/92 C
 Dec 23/92 R
 Sept 20/93 C
 Sept 20/93 C
 930012 REC
 Nov 20/93 cleanup
 95DEC 13 REC
 94APR 25 REC
 94MAY 24 REC
 REC MAY 27/94
 Oct 24/94
 Nov 24/94
 June 30/95/R
 95DEC 13 REC
 95DEC 13 REC
 Dec 22/95 C
 Feb 2/96 C
 Feb 2/96 C



LEGEND

HIGHWAY AND ROUTE No.	
OTHER ROADS	
TRAILS	
SURVEYED LINES	
TOWNSHIPS, BASE LINES, ETC.	
LOTS, MINING CLAIMS, PARCELS, ETC.	
UNSURVEYED LINES	
LOT LINES	
PARCEL BOUNDARY	
MINING CLAIMS ETC.	
RAILWAY AND RIGHT OF WAY	
UTILITY LINES	
NON PERENNIAL STREAM	
FLOODING OR FLOODING RIG'S	
SUBDIVISION OR COMPOSITE PLAN	
RESERVATIONS	
ORIGINAL SHORELINE	
MARSH OR MUSKEG	
MINES	
TRANSVERSE MONUMENT	

DISPOSITION OF CROWN LANDS

TYPE OF DOCUMENT	SYMBOL
PATENT SURFACE & MINING RIGHTS	
SURFACE RIGHTS ONLY	
MINING RIGHTS ONLY	
LEASE, SURFACE & MINING RIGHTS	
SURFACE RIGHTS ONLY	
MINING RIGHTS ONLY	
LICENSE OF OCCUPATION	
ORDER IN COUNCIL	
RESERVATION	
CANCELLED	
SAND & GRAVEL	

NOTE: MINING RIGHTS IN PARCELS PATENTED PRIOR TO MAY 6, 1895 VESTED IN ORIGINAL PATENTEE BY THE PUBLIC LANDS ACT, R.S.O. 1870 CHAP 380, SEC. 63, SUBSECS. 1.

REFERENCES

AREAS WITHDRAWN FROM DISPOSITION

M.R.O. - MINING RIGHTS ONLY
 S.R.O. - SURFACE RIGHTS ONLY
 M.+S. - MINING AND SURFACE RIGHTS

Order No.	Order No.	Date	Disposition	File
W 37/72	18	APR 1972	S.R.O.	153474

L.U.P. 1 - WOOD LOADING SITE 89/04/28
 L.U.P. 2 - OUTPOST CAMP 89/04/28
 L.U.P. 3 - DOCK 89/04/28
 L.U.P. 4 - BELL CANADA CABLE 89/04/28
 T.L.C. TRAPLINE CABIN

MINING RECORDS
 PATRICIA
 MINING DIVISION
 96 FEB 22 PM 2:59

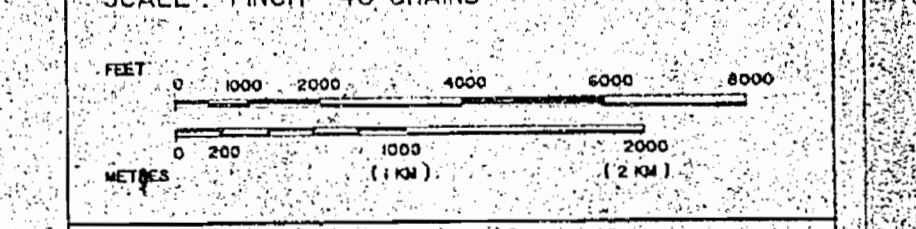
FOREST ACTIVITY INFORMATION

THIS TOWNSHIP AREA FALLS WITHIN THE

CROWN FOREST MGT. UNIT

AND MAY BE SUBJECT TO FORESTRY OPERATIONS.
 THE M.N.R. UNIT FORESTER FOR THIS AREA CAN BE CONTACTED AT:

P.O. BOX 309
 SIOUX LOOKOUT, ONTARIO P0V 2T0
 (807) 737-1140



AREA **KABIK LAKE**
 AND
PICKEREL TWP.

M.N.R. ADMINISTRATIVE DISTRICT
 SIOUX LOOKOUT

MINING DIVISION
 PATRICIA

LAND TITLES - REGISTRY DIVISION
 KENORA (PATRICIA PORTION)

Ministry of Natural Resources Ontario
 Land Management Branch

Date: FEBRUARY 1984

Number: **G-2079**

AREA OF
KABIK LAKE
AND
PICKEREL TWP.

DISTRICT OF
KENORA

PATRICIA
MINING DIVISION

SCALE 1-INCH = 40 CHAINS

LEGEND


- PATENTED LAND Ⓟ or Ⓢ
- PATENTED FOR SURFACE RIGHTS ONLY Ⓟ or Ⓢ
- LEASES Ⓟ or Ⓢ
- LICENSE OF OCCUPATION L.O.
- CROWN LAND SALE C.S.
- LOCATED LAND Loc.
- CANCELLED C.
- MINING RIGHTS ONLY M.R.O.
- SURFACE RIGHTS ONLY S.R.O.
- HIGHWAY & ROUTE No. Ⓜ
- ROADS —
- TRAILS - - -
- RAILWAYS =
- POWER LINES —
- MARSH OR MUSKEG —
- MINES X

* used only with summer resort locations or when space is limited.

NOTES

400' surface rights reservation along the shores of all lakes and rivers.

Surface rights on all islands in Minnitaki Lake Withdrawn from Staking. File 67051.

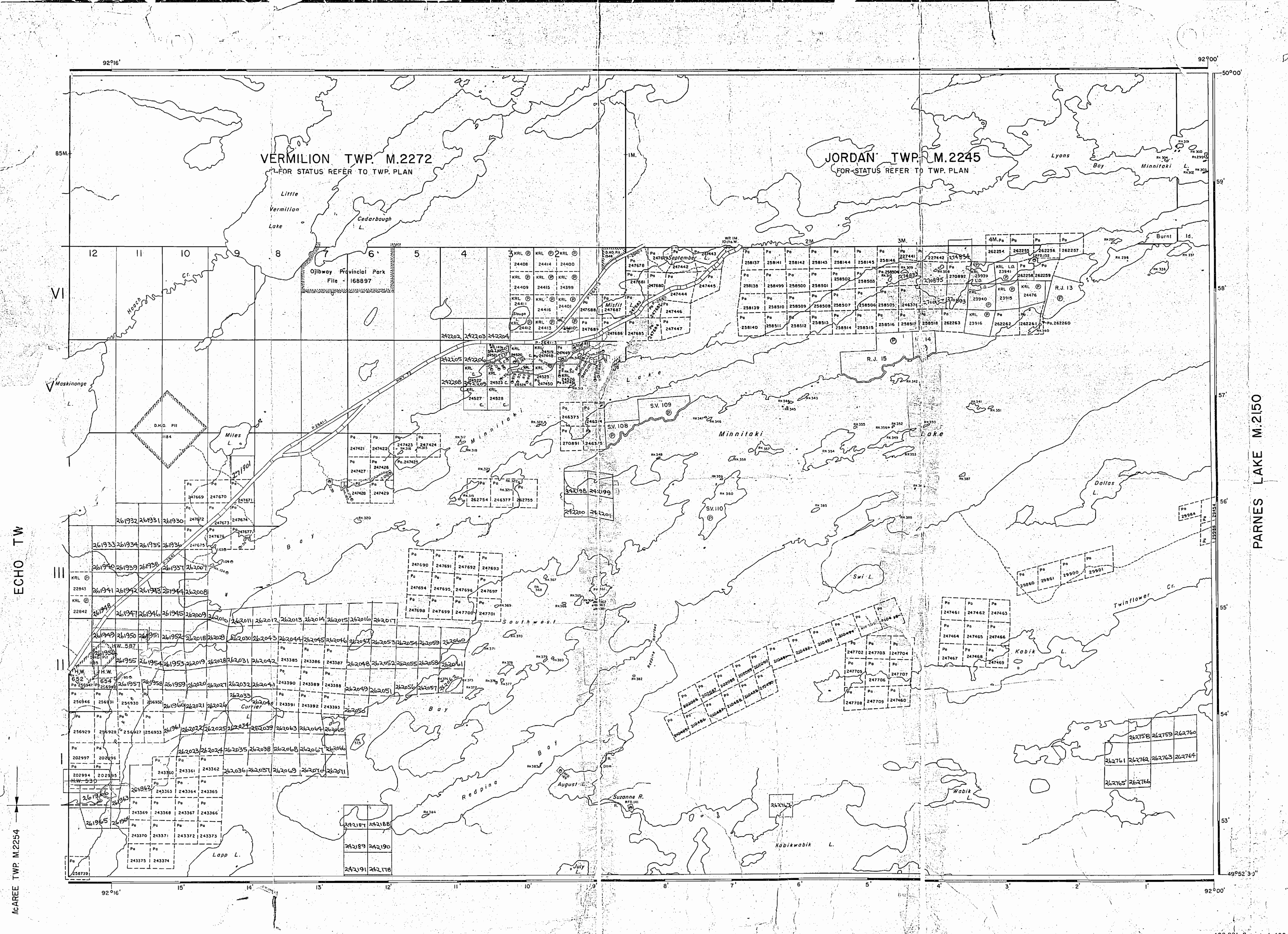


#1

G-2079

PLAN NO. **M. 2258**

DEPARTMENT OF MINES
ONTARIO



92°16'

92°00'

50°00'

59'

58'

57'

56'

55'

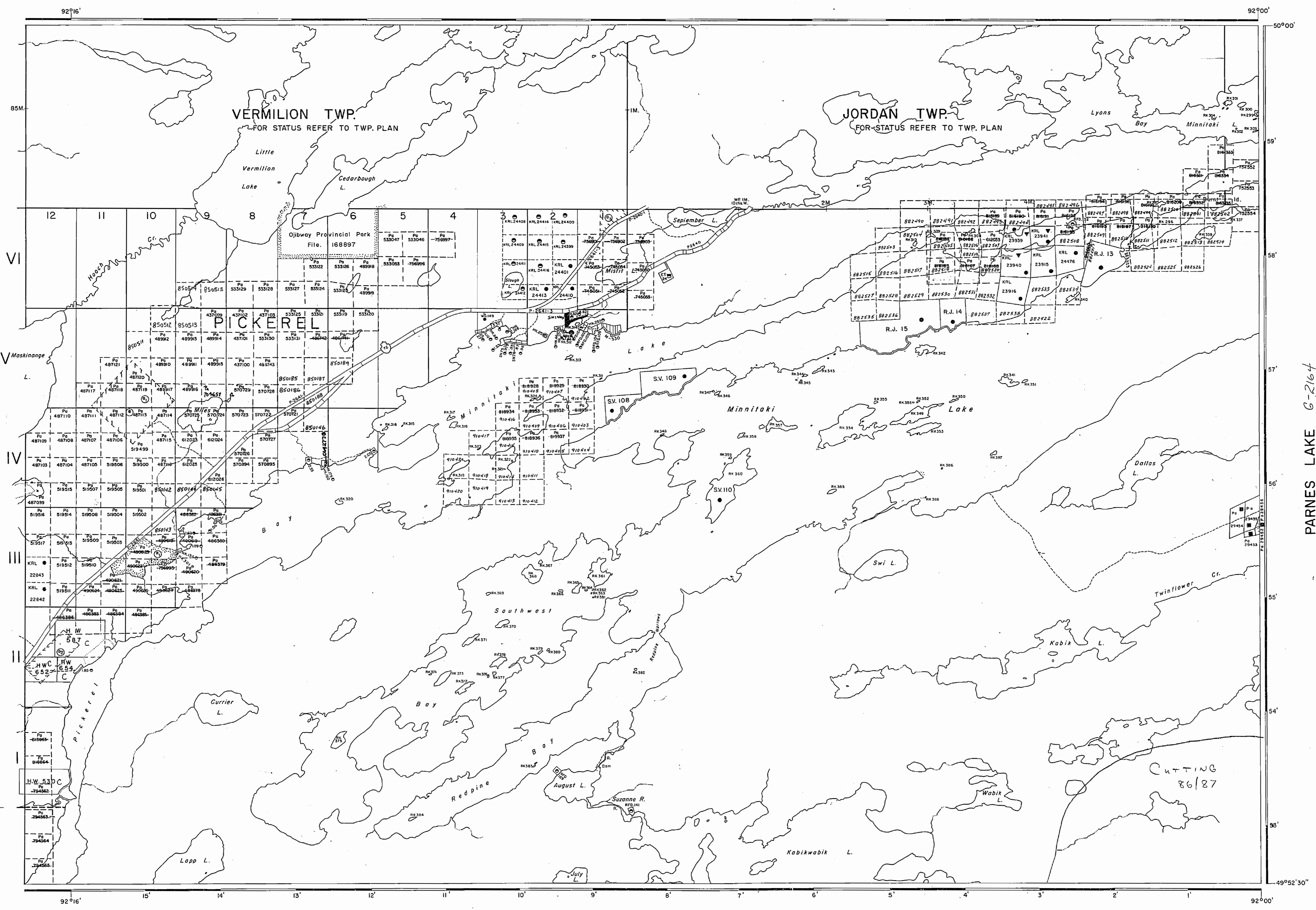
54'

53'

92°16'

92°00'

ECHO TWP. M-2236
McAREE TWP.



LEGEND

- HIGHWAY AND ROUTE No. [Symbol]
- OTHER ROADS [Symbol]
- TRAILS [Symbol]
- SURVEYED LINES: TOWNSHIPS, BASE LINES, ETC. [Symbol]; LOTS, MINING CLAIMS, PARCELS, ETC. [Symbol]
- UNSURVEYED LINES: LOT LINES [Symbol]; PARCEL BOUNDARY [Symbol]; MINING CLAIMS ETC. [Symbol]
- RAILWAY AND RIGHT OF WAY [Symbol]
- UTILITY LINES [Symbol]
- NON-PERENNIAL STREAM [Symbol]
- FLOODING OR FLOODING RIGHTS [Symbol]
- SUBDIVISION OR COMPOSITE PLAN [Symbol]
- RESERVATIONS [Symbol]
- ORIGINAL SHORELINE [Symbol]
- MARSH OR MUSKEG [Symbol]
- MINES [Symbol]
- TRAVERSE MONUMENT [Symbol]

DISPOSITION OF CROWN LANDS

TYPE OF DOCUMENT	SYMBOL
PATENT, SURFACE & MINING RIGHTS	●
" SURFACE RIGHTS ONLY	○
" MINING RIGHTS ONLY	○
LEASE, SURFACE & MINING RIGHTS	○
" SURFACE RIGHTS ONLY	○
" MINING RIGHTS ONLY	○
LICENCE OF OCCUPATION	○
ORDER-IN-COUNCIL	○
RESERVATION	○
CANCELLED	○
SAND & GRAVEL	○

NOTE: MINING RIGHTS IN PARCELS PATENTED PRIOR TO MAY 6, 1913, VESTED IN ORIGINAL PATENTEE BY THE PUBLIC LANDS ACT, R.S.O. 1970, CHAP. 380, SEC. 63, SUBSEC. 1.

REFERENCES

AREAS WITHDRAWN FROM DISPOSITION

Description	Order No.	Date	Disposition	File
(M)		18 APR. 1972	S.R.O.	153474
June 21/85	2887 17/85	June 30/85		
June 25/85	Oct 1/85	July 2/85		
June 10/85	Oct 29/85	July 25/85		
July 8/85	Nov 17/85	Aug 21/85		
July 8/85	Jan 21/86	Jan 23/86		
July 12/85				

SAND AND GRAVEL

- (Q) QUARRY PERMIT
- (P) M.T.C. PIT 1184
- (R) M.T.C. PIT 1185
- (S) M.T.C. PIT 1346

SCALE: 1 INCH = 40 CHAINS

FEET 0 1000 2000 4000 6000 8000

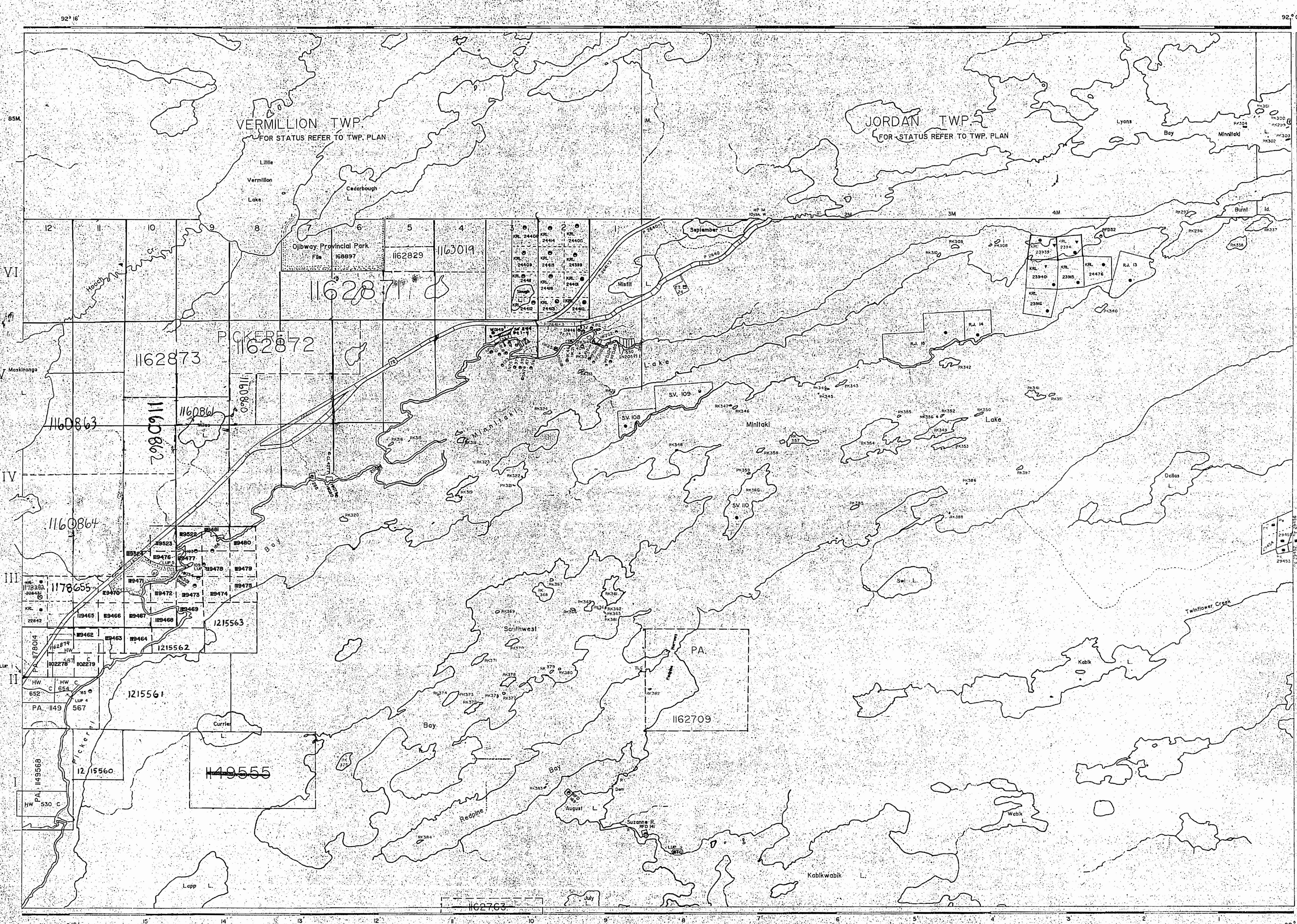
METRES 0 200 1000 2000 (1 KM) (2 KM)

AREA KABIK LAKE AND PICKEREL TWP.
M.N.R. ADMINISTRATIVE DISTRICT
SIOUX LOOKOUT
MINING DIVISION
PATRICIA
LAND TITLES / REGISTRY DIVISION
KENORA (PATRICIA PORTION)

Ministry of Natural Resources Ontario
Land Management Branch

Date FEBRUARY, 1984. Number G-2079

1/20/91
 Jan 2/91
 April 6/91
 4/2/91
 May 24/91
 June 26/91
 Sept 25/91
 Oct 2/91
 Oct 7/91
 Oct 21/91
 Oct 21/91
 Nov 1/91
 Dec 23/91
 Sept 20/91
 Sept 24/91
 95 OCT 12 REC
 Nov 20/91
 95 DEC 13 REC
 99 APR 25 REC
 94 MAY 24 REC
 95 JUN 24 REC
 95 JUL 24 REC
 95 AUG 24 REC
 95 SEP 24 REC
 95 OCT 24 REC
 95 NOV 24 REC
 95 DEC 24 REC
 96 JAN 24 REC
 96 FEB 24 REC
 96 MAR 24 REC
 96 APR 24 REC
 96 MAY 24 REC
 96 JUN 24 REC
 96 JUL 24 REC
 96 AUG 24 REC
 96 SEP 24 REC
 96 OCT 24 REC
 96 NOV 24 REC
 96 DEC 24 REC



LEGEND

HIGHWAY AND ROUTE No. [Symbol]

OTHER ROADS [Symbol]

TRAILS [Symbol]

SURVEYED LINES [Symbol]

TOWNSHIPS, BASE LINES, ETC. [Symbol]

LOTS, MINING CLAIMS, PARCELS, ETC. [Symbol]

UNSURVEYED LINES [Symbol]

LOT LINES [Symbol]

PARCEL BOUNDARY [Symbol]

MINING CLAIMS ETC. [Symbol]

RAILWAY AND RIGHT OF WAY [Symbol]

UTILITY LINES [Symbol]

NON PERENNIAL STREAM [Symbol]

FLOODING OR FLOODING RIGHTS [Symbol]

SUBDIVISION OR COMPOSITE PLAN [Symbol]

RESERVATIONS [Symbol]

ORIGINAL SHORELINE [Symbol]

MARSH OR MUSKEG [Symbol]

MINES [Symbol]

TRANSVERSE MONUMENT [Symbol]

DISPOSITION OF CROWN LANDS

TYPE OF DOCUMENT	SYMBOL
PATENT SURFACE & MINING RIGHTS	●
SURFACE RIGHTS ONLY	○
MINING RIGHTS ONLY	○
LEASE, SURFACE & MINING RIGHTS	□
SURFACE RIGHTS ONLY	□
MINING RIGHTS ONLY	□
LICENSE OF OCCUPATION	▽
ORDER IN COUNCIL	○
RESERVATION	○
CANCELLED	○
SAND & GRAVEL	○

NOTE: MINING RIGHTS IN PARCELS PATENTED PRIOR TO MAY 6, 1890 VESTED IN CORONAL PATENTEE BY THE PUBLIC LANDS ACT, R.S.O. 1970 CHAP. 360, SEC. 25, SUBSEC. 1.

REFERENCES

AREAS WITHDRAWN FROM DISPOSITION

M.R.O. - MINING RIGHTS ONLY

S.R.O. - SURFACE RIGHTS ONLY

M.+S. - MINING AND SURFACE RIGHTS

Description	Order No.	Date	Disposition	File
W 3772	18 APR. 1972	S.R.O.	163474	
W 5040	18 APR. 1972	M.+S.	163474	

L.U.P. 1 - WOOD LOADING SITE 89/04/28

L.U.P. 2 - OUTPOST CAMP 89/04/28

L.U.P. 3 - DOCK 89/04/28

L.U.P. 4 - BELT CANADA CABLE 89/04/28

T.L.C. - TRAPLINE CABIN 89/04/28

FOREST ACTIVITY INFORMATION

THIS TOWNSHIP/AREA FALLS WITHIN THE

CROWN FOREST MGT. UNIT

AND MAY BE SUBJECT TO FORESTRY OPERATIONS.

THE M.N.R. UNIT FORESTER FOR THIS AREA CAN BE CONTACTED AT:

P.O. BOX 309
 SIOUX LOOKOUT, ONTARIO P0V 2T0
 (807) 737-1140

SCALE: 1 INCH = 40 CHAINS

FEET 0 1000 2000 4000 6000 8000

METRES 0 200 400 600 800 1000

AREA **KABIK LAKE**
AND
PICKEREL TWP

M.N.R. ADMINISTRATIVE DISTRICT
 SIOUX LOOKOUT

MINING DIVISION
 PATRICIA

LAND TITLES - REGISTRY DIVISION
 KENORA (PATRICIA PORTION)

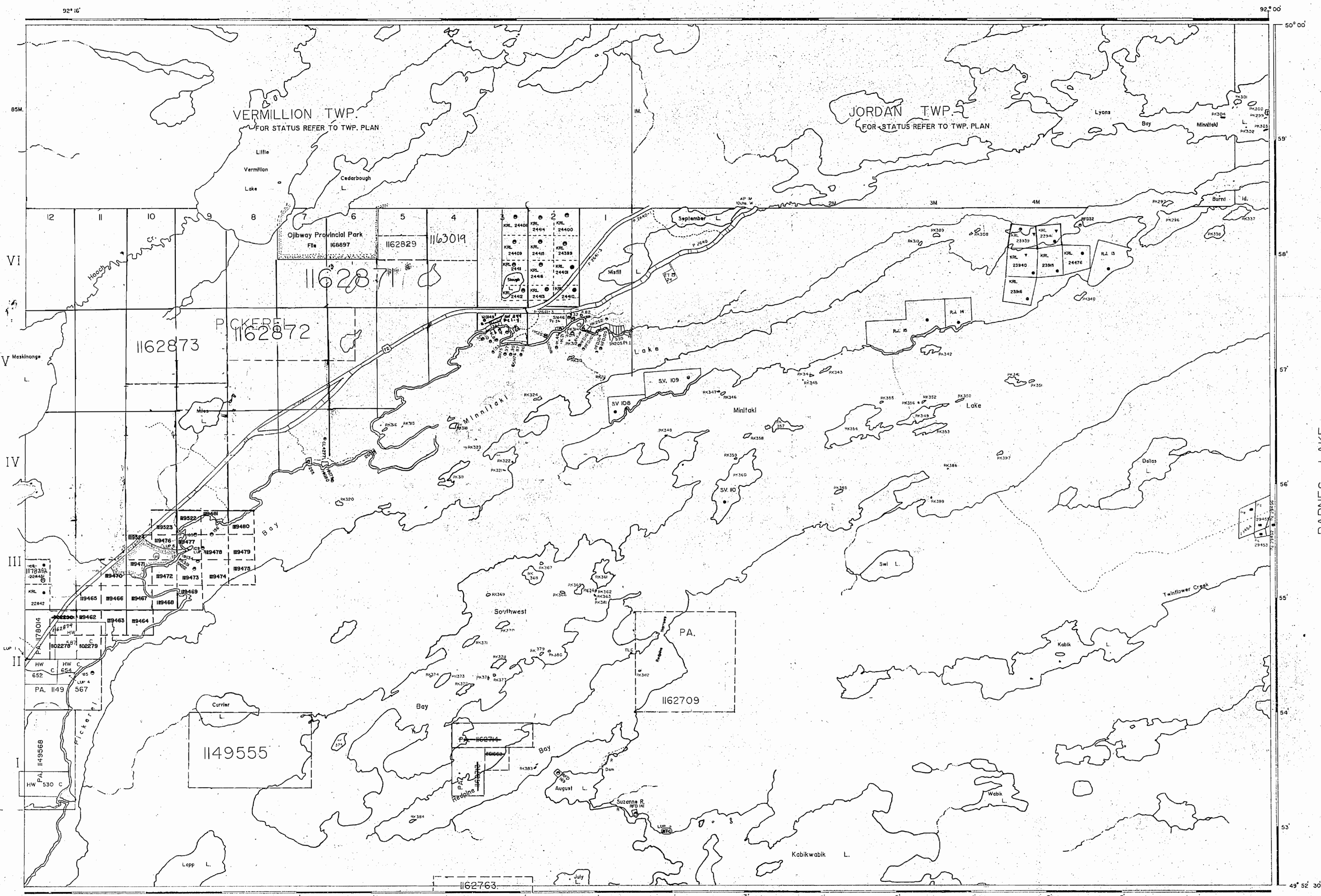
Ministry of Natural Resources
 Land Management Branch

Ontario

DATE: FEBRUARY 1992

19892 and part of 438922

Jan 21/91
 April 6/91
 April 24/91
 May 21/91
 June 20/91
 June 26/92 R
 Sept 25/92 C
 Oct 2/92 C
 Oct 7/92 C
 Oct 8/92 R
 Oct 21/92 R
 Nov 1/92 C
 Dec 23/92 R
 Sept 30/93 C
 Sept 20/93 C
 930012 REC
 Nov 20/93 cleanup
 930013 REC
 940025 REC
 940025 REC
 940025 REC
 940025 REC
 REC MAY 27/94
 Oct 21/94 C
 Jan 20/95 R
 Jan 21/95 R
 June 30/95 R
 June 30/95 R
 Aug 31/95 C
 Sept 30/95 C
 Oct 31/95 C
 Dec 31/95 C
 Feb 28/96 C



LEGEND

HIGHWAY AND ROUTE No.

OTHER ROADS

TRAILS

SURVEYED LINES

TOWNSHIPS, BASE LINES, ETC.

LOTS, MINING CLAIMS, PARCELS, ETC.

UNSURVEYED LINES

LOT LINES

PARCEL BOUNDARY

MINING CLAIMS ETC.

RAILWAY AND RIGHT OF WAY

UTILITY LINES

NON PERENNIAL STREAM

FLOODING OR FLOODING RIGHTS

SUBDIVISION OR COMPOSITE PLAN

RESERVATIONS

ORIGINAL SHORELINE

MARSH OR MUSKEG

MINES

TRANSVERSE MONUMENT

DISPOSITION OF CROWN LANDS

TYPE OF DOCUMENT	SYMBOL
PATENT SURFACE & MINING RIGHTS	
SURFACE RIGHTS ONLY	
MINING RIGHTS ONLY	
LEASE, SURFACE & MINING RIGHTS	
SURFACE RIGHTS ONLY	
MINING RIGHTS ONLY	
LICENSE OF OCCUPATION	
ORDER IN COUNCIL	
RESERVATION	
CANCELLED	
SAND & GRAVEL	

NOTE: MINING RIGHTS IN PARCELS PATENTED PRIOR TO MAY 6, 1853 VESTED IN ORIGINAL PATENTEES BY THE PUBLIC LANDS ACT, R.S.O. 1970 CHAP 380, SEC. 65, SUBSEC 1.

REFERENCES

AREAS WITHDRAWN FROM DISPOSITION

M.R.O. - MINING RIGHTS ONLY

S.R.O. - SURFACE RIGHTS ONLY

M.+S. - MINING AND SURFACE RIGHTS

Description	Order No.	Date	Disposition	File
	W 37172	18 APR 1972	S.R.O.	163474
	W 37172	18 APR 1972	M.+S.	163474

L.U.P. 1 - WOOD LOADING SITE 89/04/28
 L.U.P. 2 - OUTPOST CAMP 89/04/28
 L.U.P. 3 - DOCK 89/04/28
 L.U.P. 4 - BELL CANADA CABLE 89/04/28
 T.L.C. TRAPLINE CABIN

Feb 20/96 clear

FOREST ACTIVITY INFORMATION

THIS TOWNSHIP/AREA FALLS WITHIN THE

CROWN FOREST MGT. UNIT

AND MAY BE SUBJECT TO FORESTRY OPERATIONS.

THE M.N.R. UNIT FORESTER FOR THIS AREA CAN BE CONTACTED AT:

P.O. BOX 309
 SIOUX LOOKOUT, ONTARIO P0V 2T0
 (807) 737-1140

SCALE: 1 INCH = 40 CHAINS

FEET 0 1000 2000 4000 6000 8000
 METRES 0 200 400 600 800

AREA KABIK LAKE AND PICKEREL TWP
 M.N.R. ADMINISTRATIVE DISTRICT
 SIOUX LOOKOUT

MINING DIVISION
 PATRICIA

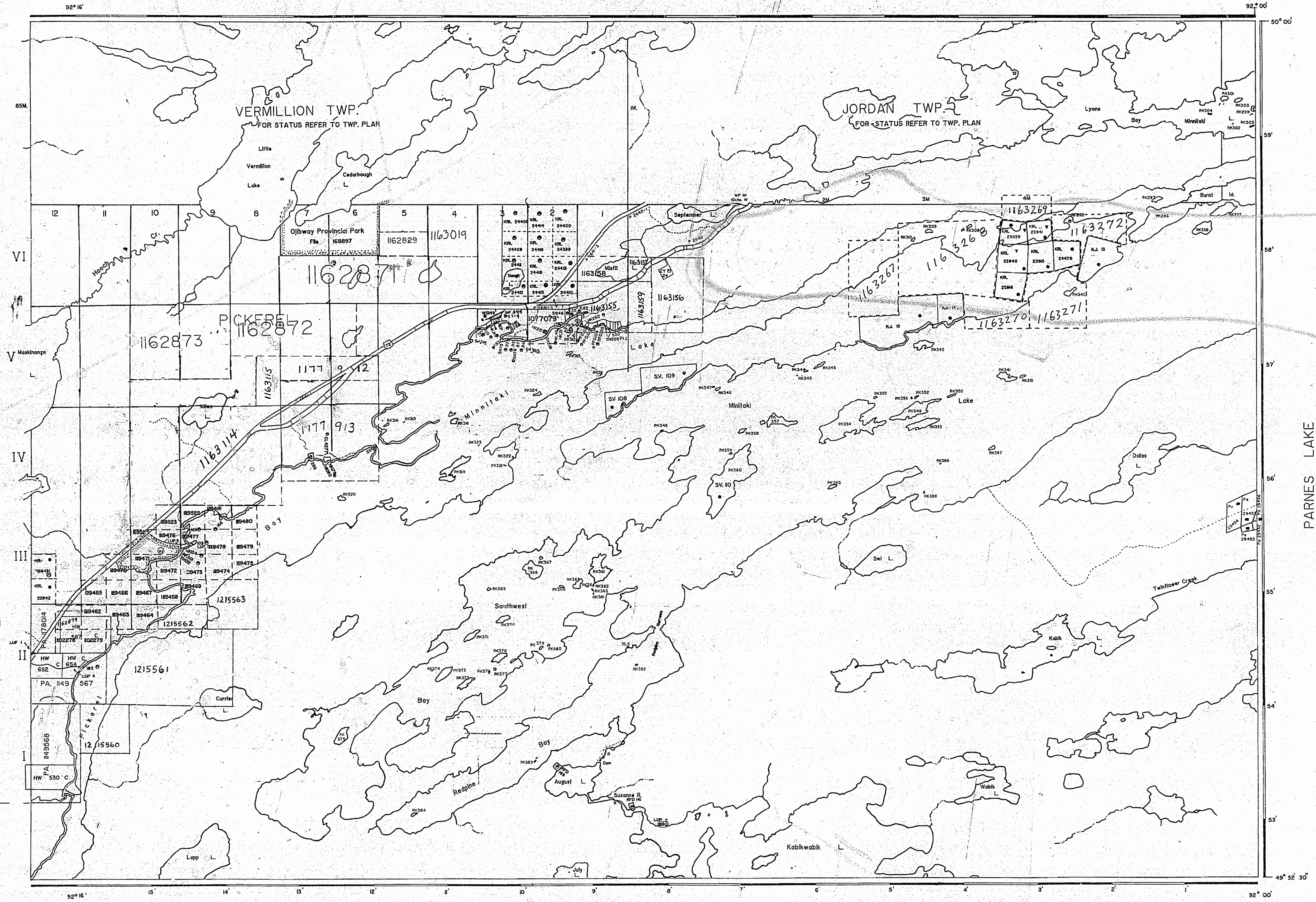
LAND TITLES - REGISTRY DIVISION
 KENORA (PATRICIA PORTION)

Ontario Ministry of Natural Resources and Land Management

Date: FEBRUARY 1984 Number: 2079

48921 and part of 49892

Dec 15/90c
 Jan 2/91
 April 6/91
 Apr 9/91
 May 22/91c
 June 22/92c
 June 26/92 R
 Sept 25/92c
 Oct 2/92c
 Oct 7/92c
 Oct 8/92 R
 Oct 21/92 R
 Nov 4/92c
 Dec 23/92 R
 Sept 20/93c
 Sept 24/93c
 9300212 REC
 Nov 20/93 cleanup
 94DEC 13 REC
 94APR 25 REC
 94MAY 24 REC
 REC MAY 27/94
 Oct 24/94c
 Jan 2/95 R
 Jan 24/95c
 Jun 30/95 R
 Aug 31/95c
 Sep 24/95c
 Dec 2/95c
 Dec 24/95c
 96APR 25
 96MAY 25
 96SEP 11
 97OCT 10
 97OCT 20
 97FEB 04
 97MAY 27
 97JUN 14



LEGEND

HIGHWAY AND ROUTE No.
 OTHER ROADS
 TRAILS
 SURVEYED LINES
 TOWNSHIPS, BASE LINES, ETC.
 LOTS, MINING CLAIMS, PARCELS, ETC.
 UNSURVEYED LINES
 LOT LINES
 PARCEL BOUNDARY
 MINING CLAIMS ETC.
 RAILWAY AND RIGHT OF WAY
 UTILITY LINES
 NON PERENNIAL STREAM
 FLOODING OR FLOODING RIGHTS
 SUBDIVISION OR COMPOSITE PLAN
 RESERVATIONS
 ORIGINAL SHORELINE
 MARSH OR MUSKEG
 MINES
 TRANSVERSE MONUMENT

DISPOSITION OF CROWN LANDS

TYPE OF DOCUMENT	SYMBOL
PATENT SURFACE & MINING RIGHTS	
SURFACE RIGHTS ONLY	
MINING RIGHTS ONLY	
LEASE, SURFACE & MINING RIGHTS	
SURFACE RIGHTS ONLY	
MINING RIGHTS ONLY	
LICENSE OF OCCUPATION	
ORDER IN COUNCIL	
RESERVATION	
CANCELLED	
SAND & GRAVEL	

NOTE: MINING RIGHTS IN PARCELS PATENTED PRIOR TO MAY 6, 1865 VESTED IN ORIGINAL PATENTEES BY THE PUBLIC LANDS ACT, R.S.O. 1870 CHAP 340, SEC. 23, SUBSEC. 1.

REFERENCES

AREAS WITHDRAWN FROM DISPOSITION

M.R.O. - MINING RIGHTS ONLY
 S.R.O. - SURFACE RIGHTS ONLY
 M.+S. - MINING AND SURFACE RIGHTS

Description	Order No.	Date	Disposition	File
W 37772	18	APR 1972	S.R.O.	163474
W 50400	26	MAY 1980	M.+S.	7588

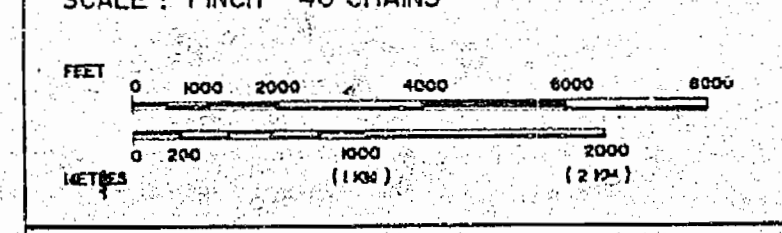
LUP 1 - WOOD LOADING SITE 89/04/28
 LUP 2 - OUTPOST CAMP 89/04/28
 LUP 3 - DOCK 89/04/28
 LUP 4 - BELL CANADA CABLE 89/04/28
 T.L.C. TRAPLINE CABIN

FOREST ACTIVITY INFORMATION

THIS TOWNSHIP AREA FALLS WITHIN THE CROWN FOREST MGT. UNIT AND MAY BE SUBJECT TO FORESTRY OPERATIONS. THE M.N.R. UNIT FORESTER FOR THIS AREA CAN BE CONTACTED AT:

P.O. BOX 229
 SIOUX LOOKOUT, ONTARIO P0V 2T0
 (807) 737-1140

SCALE: 1 INCH = 40 CHAINS



AREA KABIK LAKE AND PICKEREL TWP.
 M.N.R. ADMINISTRATIVE DISTRICT SIOUX LOOKOUT
 MINING DIVISION PATRICIA
 LAND TITLES REGISTRY DIVISION KENORA (PATRICIA PORTION)

Ministry of Natural Resources Ontario
 Land Management Branch

Date: FEBRUARY, 1984
 Number: G-2079

G-2079
 KABIK LAKE AREA G 2079