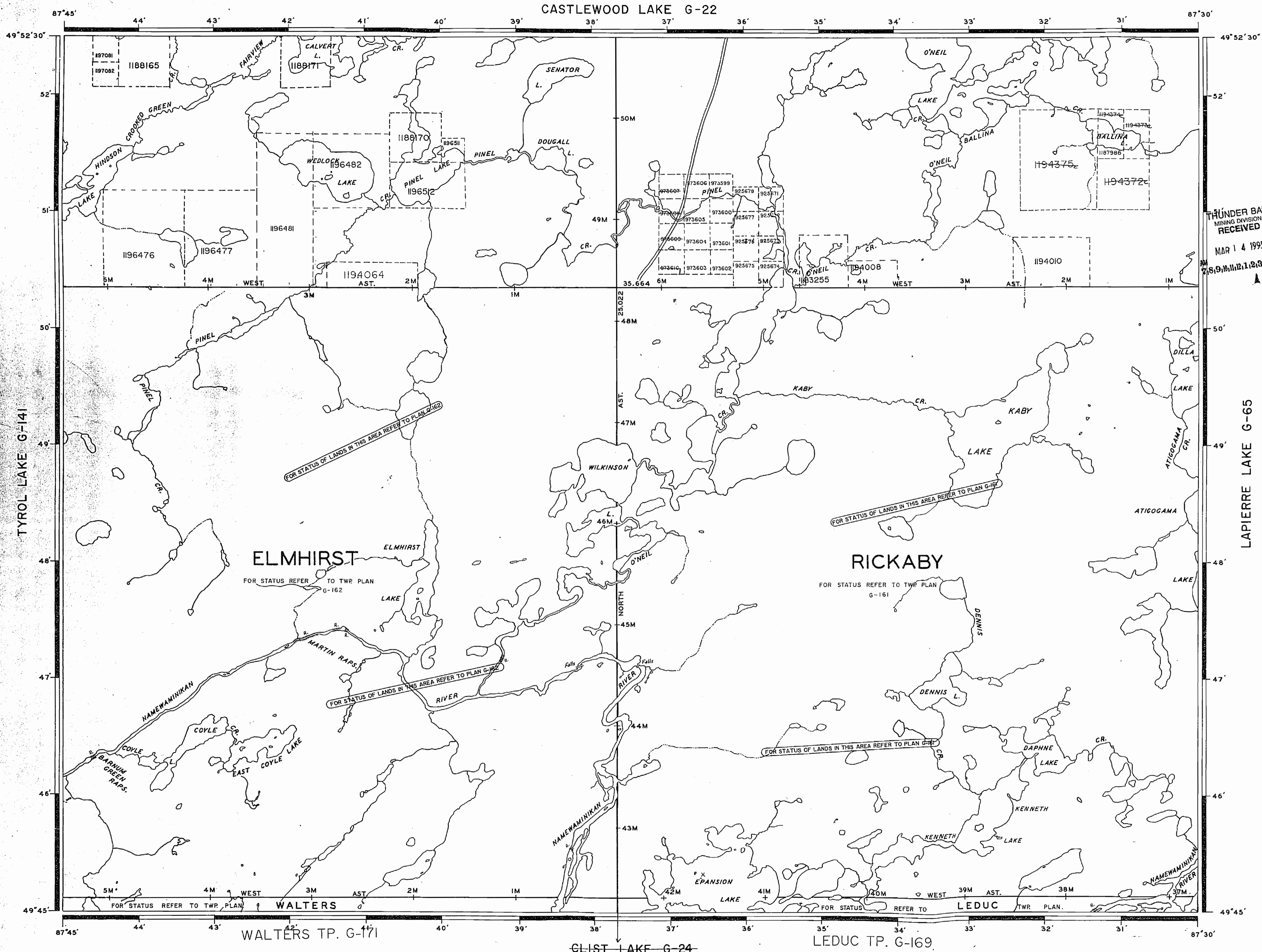


REFERENCES

AREAS WITHDRAWN FROM DISPOSITION
 MRO - Mining Rights Only
 SRO - Surface Rights Only
 MAS - Mining and Surface Rights
 Description Order No. Date Disposition File No.

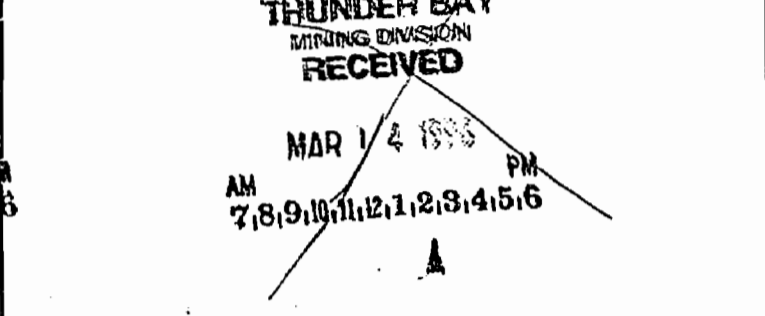
NOTICE
 The information that appears on this map has been compiled from various sources, and accuracy is not guaranteed. Those wishing to stake mining claims should consult with the Mining Recorder, Ministry of Northern Development and Mines, for additional information on the status of the lands shown hereon.



REFERENCES

TOPOGRAPHY
 LAKES, RIVERS, ETC., FROM FOREST RESOURCES INVENTORY SHEET No. 497873

SURVEYS
 MERIDIAN LINE SURVEYED BY PHILLIPS AND BENNER, O.L.S., 1916. FIELD NOTE BOOK No. 2474.
 NORTH BOUNDARY OF ELMHIRST TWP. BY PHILLIPS & BENNER, O.L.S. 1936. FIELD NOTE BOOK No. 2496.
 SOUTH BOUNDARY OF ELMHIRST TWP. BY F.H. KITTO, O.L.S. 1935. FIELD NOTE BOOK No. 2393.
 NORTH BOUNDARY OF RICKABY TWP. BY J.M. KILKENNY, O.L.S. 1935. FIELD NOTE BOOK No. 2394.
 SOUTH BOUNDARY OF RICKABY TWP. BY H.W. SUTCLIFFE, O.L.S. 1934. FIELD NOTE BOOK No. 2580.



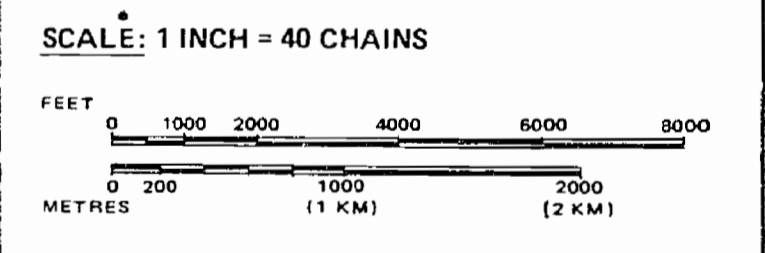
DISPOSITION OF CROWN LANDS

TYPE OF DOCUMENT	SYMBOL
PATENT, SURFACE & MINING RIGHTS	●
... SURFACE RIGHTS ONLY	○
... MINING RIGHTS ONLY	○
LEASE, SURFACE & MINING RIGHTS	□
... SURFACE RIGHTS ONLY	□
... MINING RIGHTS ONLY	□
LICENCE OF OCCUPATION	○
ORDER IN COUNCIL	OC
RESERVATION	○
CANCELLED	○
SAND & GRAVEL	○
LAND USE PERMIT FOR COMMERCIAL TOURISM, OUTPOST GAMES	○

NOTE: MINING RIGHTS IN PARCELS PATENTED PRIOR TO MAY 6, 1913, VESTED IN ORIGINAL PATENTEE BY THE PUBLIC LANDS ACT, R.S.O. 1910, CHAP. 380, SEC. 63, SUBSEC. 1.

LEGEND

MAIN ROAD	—
OTHER ROADS	—
TRAIL OR PATH	---
HIGHWAY ROUTE No.	—
ELECTRIC POWER LINE	—
TELEPHONE LINE	TTTTT
RAILROAD & RIGHT OF WAY	—
RAPIDS, PORTAGE	—
NON-PERENNIAL STREAM	—
EDGE OF CLEARING	—
TREELESS MUSKOG OR MARSH	—
BRIDGE, BUILDINGS	—



AREA
KABY LAKE
 M.N.R. ADMINISTRATIVE DISTRICT
NIPIGON
 MINING DIVISION
THUNDER BAY
 LAND TITLES / REGISTRY DIVISION
THUNDER BAY

Ministry of Natural Resources Ontario
 Land Management Branch

Date JANUARY 28th, 1981
 In service Jan. 20/93
G-59

MAR 14, 1996

G-59

REFERENCES

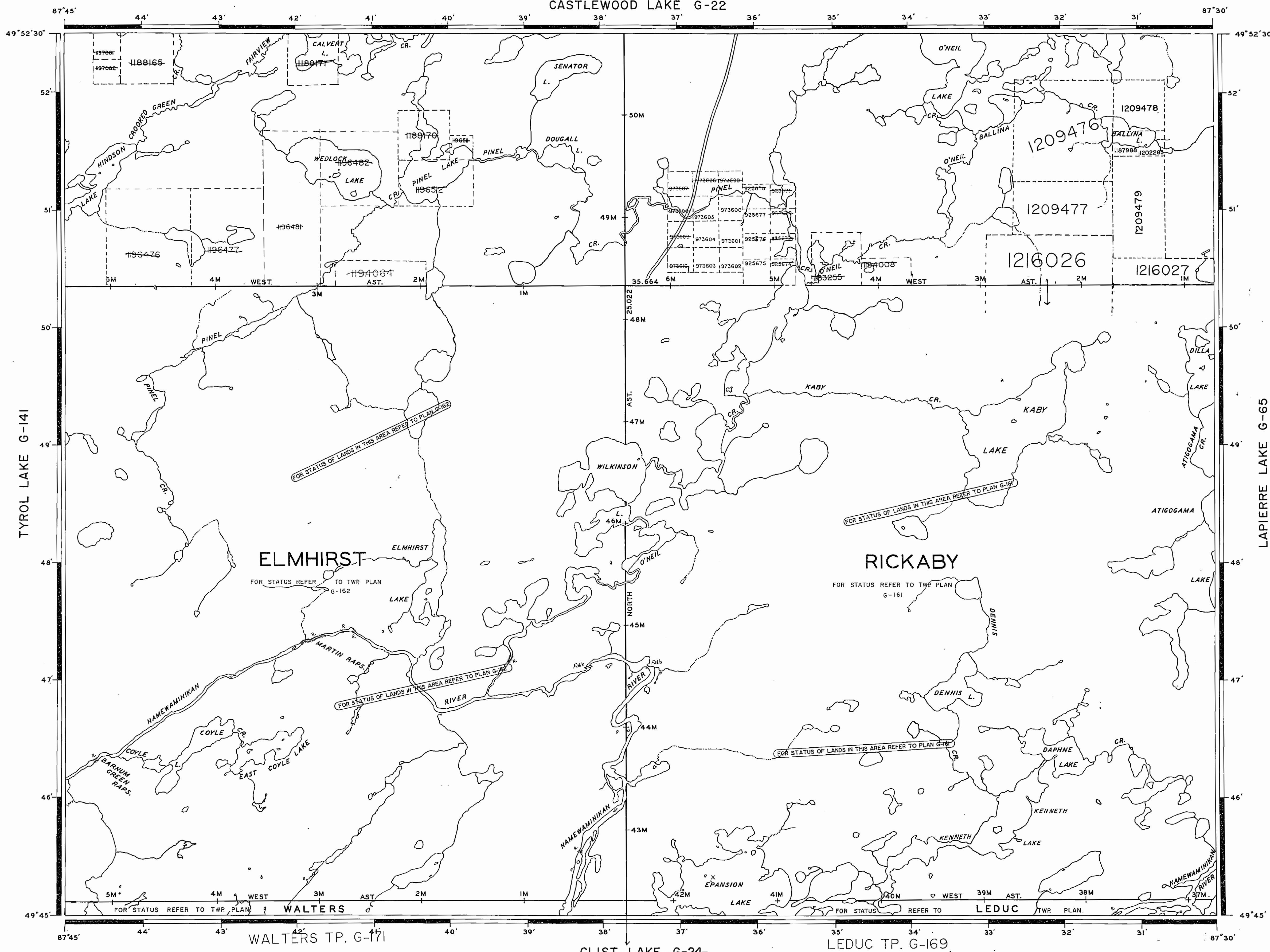
ARFAS WITHDRAWN FROM DISPOSITION

MRO - Mining Rights Only
 SRO - Surface Rights Only
 M+S - Mining and Surface Rights

Description	Order No.	Date	Disposition	File No.

NOTICE:
 The information that appears on this map has been compiled from various sources, and accuracy is not guaranteed. Those wishing to stake mining claims should consult with the Mining Recorder, Ministry of Northern Development and Mines, for additional information on the status of the lands shown hereon.

CASTLEWOOD LAKE G-22



REFERENCES

TOPOGRAPHY
 LAKES, RIVERS, ETC., FROM FOREST RESOURCES INVENTORY SHEET No. 497873

SURVEYS
 MERIDIAN LINE SURVEYED BY PHILLIPS AND BENNER, O.L.S., 1916. FIELD NOTE BOOK No. 2474.
 NORTH BOUNDARY OF ELMHIRST TWP. BY PHILLIPS & BENNER, O.L.S., 1936. FIELD NOTE BOOK No. 2496.
 SOUTH BOUNDARY OF ELMHIRST TWP. BY F.H. KITTO, O.L.S., 1935. FIELD NOTE BOOK No. 2393.
 NORTH BOUNDARY OF RICKABY TWP. BY J.M. KILKENNY, O.L.S., 1935. FIELD NOTE BOOK No. 2394.
 SOUTH BOUNDARY OF RICKABY TWP. BY H.W. SUTCLIFFE, O.L.S., 1934. FIELD NOTE BOOK No. 2580.

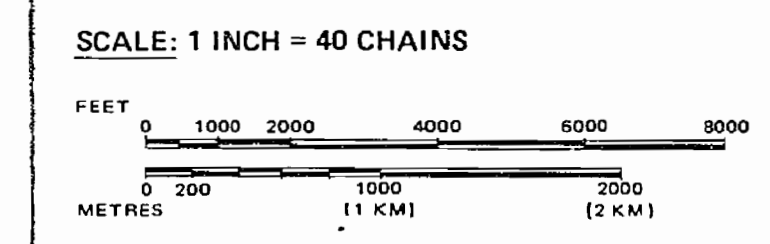
DISPOSITION OF CROWN LANDS

TYPE OF DOCUMENT	SYMBOL
PATENT, SURFACE & MINING RIGHTS	●
" SURFACE RIGHTS ONLY	○
" MINING RIGHTS ONLY	◐
LEASE, SURFACE & MINING RIGHTS	■
" SURFACE RIGHTS ONLY	◼
" MINING RIGHTS ONLY	◻
LICENCE OF OCCUPATION	▼
ORDER IN COUNCIL	OC
RESERVATION	⊙
CANCELLED	⊖
SALTI & GRAVEL	⊕
LAND USE PERMIT FOR COMMERCIAL, TOURISM, OUTPOST CAMPS	⊗

NOTE: MINING RIGHTS IN PARCELS PATENTED PRIOR TO MAY 6, 1913, VESTED IN ORIGINAL PATENTEE BY THE PUBLIC LANDS ACT, R.S.O. 1970, CHAP. 380, SEC. 63, SUBSEC. 1.

LEGEND

MAIN ROAD	—
OTHER ROADS	- - -
TRAIL OR PATH	⋯
HIGHWAY ROUTE No.	— 7 —
ELECTRIC POWER LINE	— T —
TELEPHONE LINE	— TTTT —
RAILROAD & RIGHT OF WAY	— + —
RAPIDS, PORTAGE	— / —
NON-PERENNIAL STREAM	— / / —
EDGE OF CLEARING	— / / / —
TREELESS MUSKEG OR MARSH	— / / / / —
BRIDGE, BUILDINGS	— / / / / —



AREA

KABY LAKE

M.N.R. ADMINISTRATIVE DISTRICT
NIPIGON

MINING DIVISION
THUNDER BAY

LAND TITLES / REGISTRY DIVISION
THUNDER BAY

Ministry of Natural Resources
 Land Management Branch
 Ontario

Date JANUARY 28th, 1981
 In service Jan. 20/93
 Number
G-59

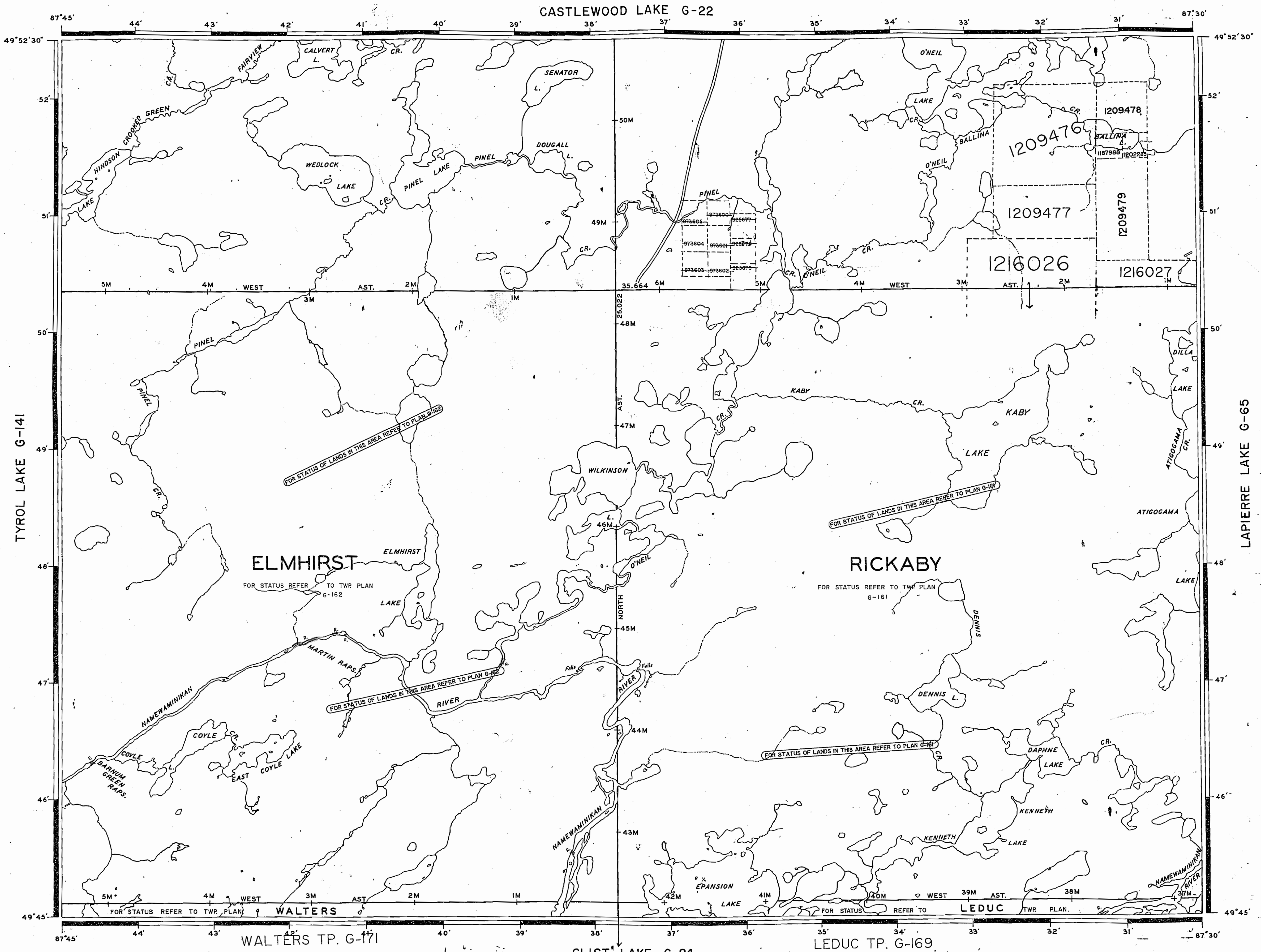
REFERENCES

AREAS WITHDRAWN FROM DISPOSITION

MRO - Mining Rights Only
 SRO - Surface Rights Only
 M+S - Mining and Surface Rights

Description	Order No.	Date	Disposition	File No.

NOTICE:
 The information that appears on this map has been compiled from various sources, and accuracy is not guaranteed. Those wishing to stake mining claims should consult with the Mining Recorder, Ministry of Northern Development and Mines, for additional information on the status of the lands shown hereon.



REFERENCES

TOPOGRAPHY
 LAKES, RIVERS, ETC., FROM FOREST RESOURCES INVENTORY SHEET No. 497873

SURVEYS
 MERIDIAN LINE SURVEYED BY PHILLIPS AND BENNER, O.L.S., 1916.
 FIELD NOTE BOOK No. 2474.
 NORTH BOUNDARY OF ELMHIRST TWP. BY PHILLIPS & BENNER, O.L.S. 1936.
 FIELD NOTE BOOK No. 2496.
 SOUTH BOUNDARY OF ELMHIRST TWP. BY F.H. KITTO, O.L.S. 1935.
 FIELD NOTE BOOK No. 2399.
 NORTH BOUNDARY OF RICKABY TWP. BY J.M. KILKENNY, O.L.S. 1935.
 FIELD NOTE BOOK No. 2394.
 SOUTH BOUNDARY OF RICKABY TWP. BY H.W. SUTCLIFFE, O.L.S. 1934.
 FIELD NOTE BOOK No. 2580.

DATE OF ISSUE

NOV 12 1998
 PROVINCIAL RECORDS OFFICE - SUDBURY

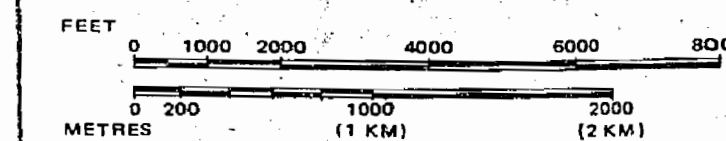
DISPOSITION OF CROWN LANDS

TYPE OF DOCUMENT	SYMBOL
PATENT, SURFACE & MINING RIGHTS
SURFACE RIGHTS ONLY
MINING RIGHTS ONLY
LEASE, SURFACE & MINING RIGHTS
SURFACE RIGHTS ONLY
MINING RIGHTS ONLY
LICENCE OF OCCUPATION
ORDER-IN-COUNCIL
RESERVATION
CANCELLED
SAND & GRAVEL
LAND USE PERMIT FOR COMMERCIAL TOURISM, OUTPOST CAMPS
NOTE: MINING RIGHTS IN PARCELS PATENTED PRIOR TO MAY 6, 1913, VESTED IN ORIGINAL PATENTEE BY THE PUBLIC LANDS ACT, R.S.O. 1970, CHAP. 380, SEC. 63, SUBSEC. 1.	

LEGEND

MAIN ROAD
OTHER ROADS
TRAIL OR PATH
HIGHWAY ROUTE NO.
ELECTRIC POWER LINE
TELEPHONE LINE
RAILROAD & RIGHT OF WAY
RAPIDS, PORTAGE
NON-PERENNIAL STREAM
EDGE OF CLEARING
TREELESS MUSKEG OR MARSH
BRIDGE, BUILDINGS

SCALE: 1 INCH = 40 CHAINS



AREA
KABY LAKE
 M.N.R. ADMINISTRATIVE DISTRICT
NIPIGON
 MINING DIVISION
THUNDER BAY
 LAND TITLES / REGISTRY DIVISION
THUNDER BAY

Ministry of Natural Resources
 Land Management Branch
 Ontario

Date JANUARY 28th, 1981

Number

In service Jan. 20/93

G-59

REFERENCES

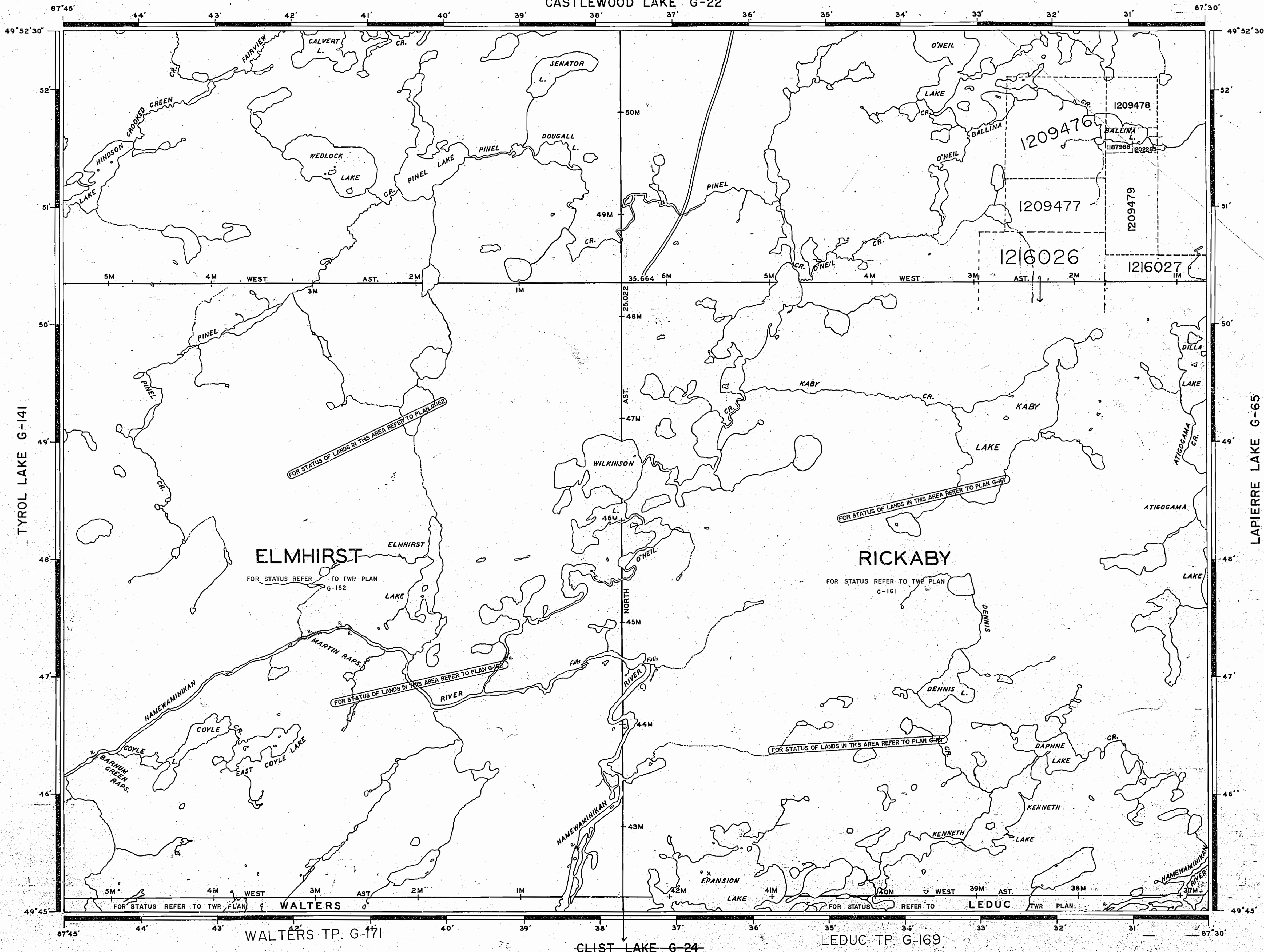
AREAS WITHDRAWN FROM DISPOSITION

MRO - Mining Rights Only
 SRO - Surface Rights Only
 M+S - Mining and Surface Rights

Description	Order No.	Date	Disposition	File No.

NOTICE
 The information that appears on this map has been compiled from various sources, and accuracy is not guaranteed. Those wishing to stake mining claims should consult with the Mining Recorder, Ministry of Northern Development and Mines, for additional information on the status of the lands shown hereon.

CASTLEWOOD LAKE G-22



REFERENCES

TOPOGRAPHY
 LAKES, RIVERS, ETC., FROM FOREST RESOURCES INVENTORY SHEET No. 497873

SURVEYS
 MERIDIAN LINE SURVEYED BY PHILLIPS AND BENNER, O.L.S., 1916. FIELD NOTE BOOK No. 2474.
 NORTH BOUNDARY OF ELMHIRST TWP. BY PHILLIPS & BENNER, O.L.S. 1936. FIELD NOTE BOOK No. 2496.
 SOUTH BOUNDARY OF ELMHIRST TWP. BY F.H. KITTO, O.L.S. 1935. FIELD NOTE BOOK No. 2393.
 NORTH BOUNDARY OF RICKABY TWP. BY J.M. KILKENNY, O.L.S. 1935. FIELD NOTE BOOK No. 2394.
 SOUTH BOUNDARY OF RICKABY TWP. BY H.W. SUTCLIFFE, O.L.S. 1934. FIELD NOTE BOOK No. 2580.

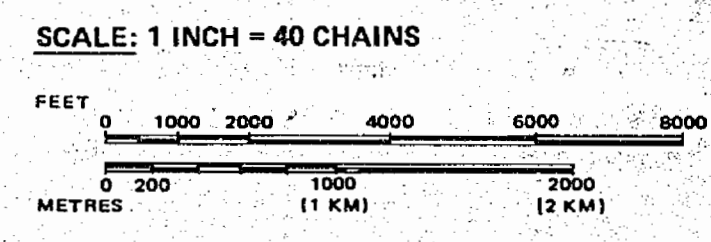
DISPOSITION OF CROWN LANDS

TYPE OF DOCUMENT	SYMBOL
PATENT, SURFACE & MINING RIGHTS	●
SURFACE RIGHTS ONLY	○
MINING RIGHTS ONLY	○
LEASE, SURFACE & MINING RIGHTS	○
SURFACE RIGHTS ONLY	○
MINING RIGHTS ONLY	○
LICENCE OF OCCUPATION	○
ORDER-IN-COUNCIL	○
RESERVATION	○
CANCELLED	○
SAND & GRAVEL	○
LAND USE PERMIT FOR COMMERCIAL TOURISM, OUTPOST CAMPS	○

NOTE: MINING RIGHTS IN PARCELS PATENTED PRIOR TO MAY 6, 1912, VESTED IN ORIGINAL PATENTEE BY THE PUBLIC LANDS ACT, R.S.O. 1970, CHAP. 380, SEC. 63, SUBSEC. 1.

LEGEND

MAIN ROAD	—
OTHER ROADS	—
TRAIL OR PATH	—
HIGHWAY ROUTE No.	—
ELECTRIC POWER LINE	—
TELEPHONE LINE	—
RAILROAD & RIGHT OF WAY	—
RAPIDS, PORTAGE	—
NON-PERENNIAL STREAM	—
EDGE OF CLEARING	—
TREELESS MUSKEG OR MARSH	—
BRIDGE, BUILDINGS	—



AREA
KABY LAKE
 M.N.R. ADMINISTRATIVE DISTRICT
NIPIGON
 MINING DIVISION
THUNDER BAY
 LAND TITLES / REGISTRY DIVISION
THUNDER BAY

Ministry of Natural Resources
 Land Management Branch
 Ontario

Date: JANUARY 28th, 1981
 In service Jan. 20/93
G-59

1873

KABY L. AREA
M1873

1945

36689	36690	36691	36692	36693	36694
36684	36683	36686	36685	36688	36687
36685	36682	36687	36696		
36680	36681	36688	36697		

5M

4M

3M

2M

1M

50M

49M

48M

NORTH ASTY

E L M. HOUST. TRIP
SCALE - 40 CHAINS = 1 INCH

TRAVERSE HEIGHTS SHOWN THIS M.S. FROM CONTROL
TRAVERSE OF WATERWAYS IN THE NIPIGON PROVINCIAL FOREST
BY R.S. KIRKUP. DLS. 1942

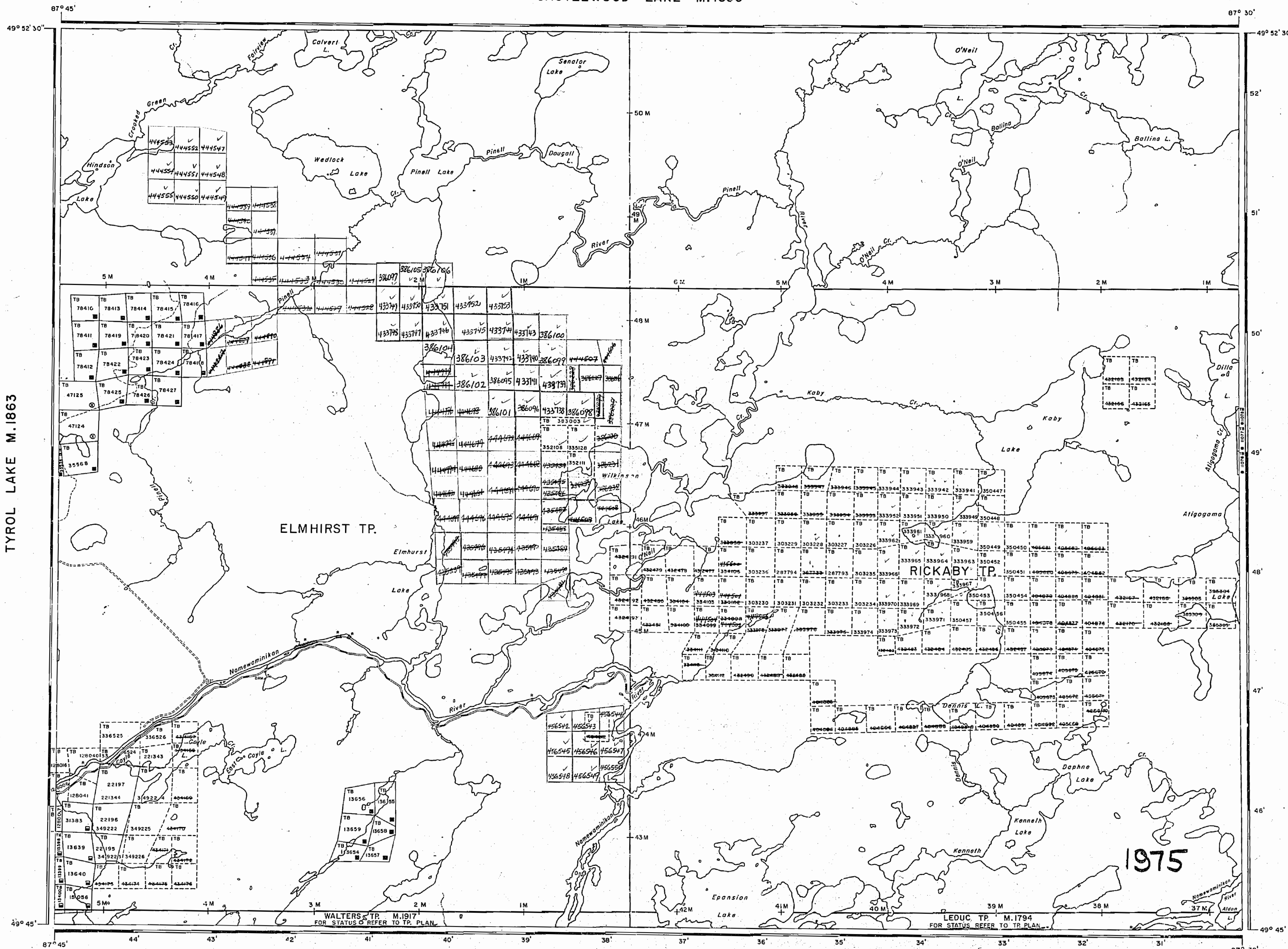
19

NOTES

400' surface rights reservation along the shores of all lakes and rivers.

1873

CASTLEWOOD LAKE M.1850



TYROL LAKE M.1863

LAPIERRE LAKE M.1791

CLIST LAKE M.1833

DATE OF ISSUE
JUL 7 1975

LEGEND

- HIGHWAY AND ROUTE No.
- OTHER ROADS
- TRAILS
- SURVEYED LINES:
TOWNSHIPS, BASE LINES, ETC.
- LOTS, MINING CLAIMS, PARCELS, ETC.
- UNSURVEYED LINES:
LOT LINES
- PARCEL BOUNDARY
- MINING CLAIMS ETC.
- RAILWAY AND RIGHT OF WAY
- UTILITY LINES
- NON-PERENNIAL STREAM
- FLOODING OR FLOODING RIGHTS
- SUBDIVISION
- ORIGINAL SHORELINE
- MARSH OR MUSKEG
- MINES

DISPOSITION OF CROWN LANDS

TYPE OF DOCUMENT	SYMBOL
FATENT, SURFACE & MINING RIGHTS	
" SURFACE RIGHTS ONLY	
" MINING RIGHTS ONLY	
LEASE, SURFACE & MINING RIGHTS	
" SURFACE RIGHTS ONLY	
" MINING RIGHTS ONLY	
LICENCE OF OCCUPATION	
CROWN LAND SALE	CS
ORDER-IN-COUNCIL	OC
RESERVATION	
CANCELLED	
SAND & GRAVEL	

SCALE: 1 INCH = 40 CHAINS

ACRES	HECTARES
40	16

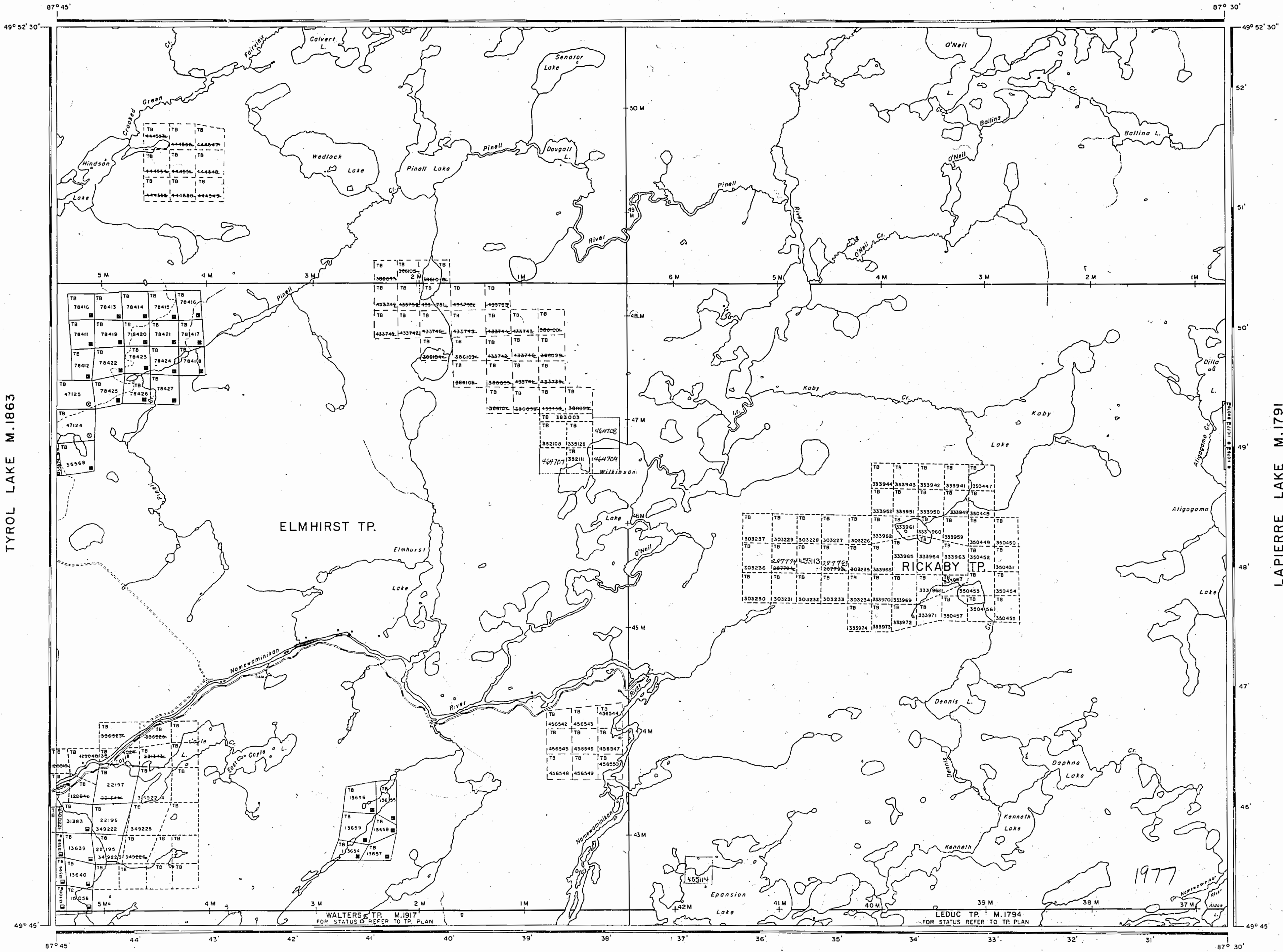
AREA
KABY LAKE

DISTRICT
THUNDER BAY
MINING DIVISION
THUNDER BAY

Ministry of Natural Resources
Ontario Surveys and Mapping Branch

D.10 MAR. 1975 Plan No.
National Topographical Series 42 E 13
M.1873

CASTLEWOOD LAKE M.1850



LEGEND

HIGHWAY AND ROUTE No.	
OTHER ROADS	
TRAILS	
SURVEYED LINES: TOWNSHIPS, BASE LINES, ETC.	
LOTS, MINING CLAIMS, PARCELS, ETC.	
UNSURVEYED LINES: LOT LINES	
PARCEL BOUNDARY	
MINING CLAIMS ETC.	
RAILWAY AND RIGHT OF WAY	
UTILITY LINES	
NON-PERENNIAL STREAM	
FLOODING OR FLOODING RIGHTS	
SUBDIVISION	
ORIGINAL SHORELINE	
MARSH OR MUSKEG	
MINES	

DISPOSITION OF CROWN LANDS

TYPE OF DOCUMENT	SYMBOL
PATENT, SURFACE & MINING RIGHTS	
- SURFACE RIGHTS ONLY	
- MINING RIGHTS ONLY	
LEASE, SURFACE & MINING RIGHTS	
- SURFACE RIGHTS ONLY	
- MINING RIGHTS ONLY	
LICENCE OF OCCUPATION	
CROWN LAND SALE	CS.
ORDER-IN-COUNCIL	OC.
RESERVATION	
CANCELLED	
SAND & GRAVEL	

SCALE: 1 INCH = 40 CHAINS

FEET: 0 100 200 300 400 500 600 700 800

METRES: 0 100 200 300 400 500 600 700 800

ACRES	HECTARES
40	16

KABY LAKE

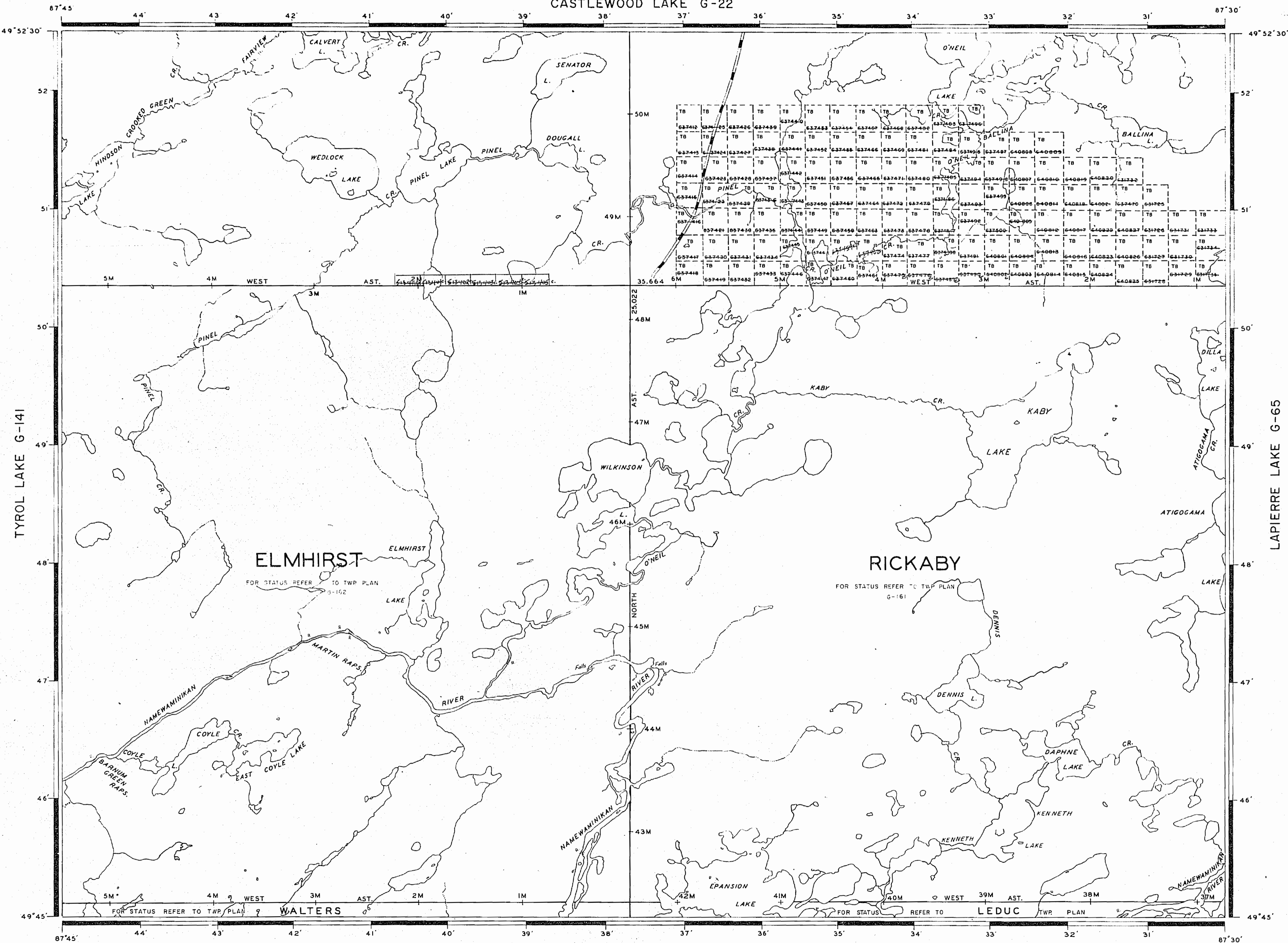
DISTRICT
THUNDER BAY
MINING DIVISION
THUNDER BAY
MILICAN DISTRICT Feb 2/77

Ministry of Natural Resources
Ontario Surveys and Mapping Branch

Date MAR. 1975
National Topographical Series
42 E 13

M.1873

CASTLEWOOD LAKE G-22



REFERENCES

TOPOGRAPHY
 1:50,000 SCALE, 1961
 REFERENCE NUMBER: 497873

SURVEYS
 MERIDIAN LINE SURVEYED BY PHILLIPS AND BENNER, O.L.S. 1916.
 F.E.D. NOTE BOOK No. 2474.

NORTH BOUNDARY OF ELMHIRST TWP. BY PHILLIPS & BENNER, O.L.S. 1936.
 FIELD NOTE BOOK NO. 2496.

SOUTH BOUNDARY OF ELMHIRST TWP. BY F.H. KITTO, O.L.S. 1935.
 FIELD NOTE BOOK NO. 2393.

NORTH BOUNDARY OF RICKABY TWP. BY J.M. KILKENNY, O.L.S. 1935.
 FIELD NOTE BOOK NO. 2394.


SOUTH BOUNDARY OF RICKABY TWP. BY H.W. SUTCLIFFE, O.L.S. 1934.
 FIELD NOTE BOOK NO. 2580.

DISPOSITION OF CROWN LANDS

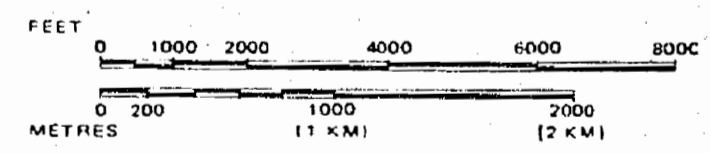
TYPE OF DOCUMENT	SYMBOL
PATENT, SURFACE & MINING RIGHTS	□
SURFACE RIGHTS ONLY	○
MINING RIGHTS ONLY	◐
LEASE, SURFACE & MINING RIGHTS	■
SURFACE RIGHTS ONLY	◑
MINING RIGHTS ONLY	◒
LICENCE OF OCCUPATION	◔
ORDER IN LUNCHE	□
RESERVATION	○
CANCELLED	⊖
SAND & GRAVEL	◕

NOTE: MINING RIGHTS IN PARCELS PATENTED PRIOR TO MAY 6, 1913 VESTED IN ORIGINAL PATENTEES BY THE PUBLIC LANDS ACT, R.S.O. 1970, CHAP. 380, SEC. 63, SUBSEC. 1.

LEGEND



SCALE: 1 INCH = 40 CHAINS

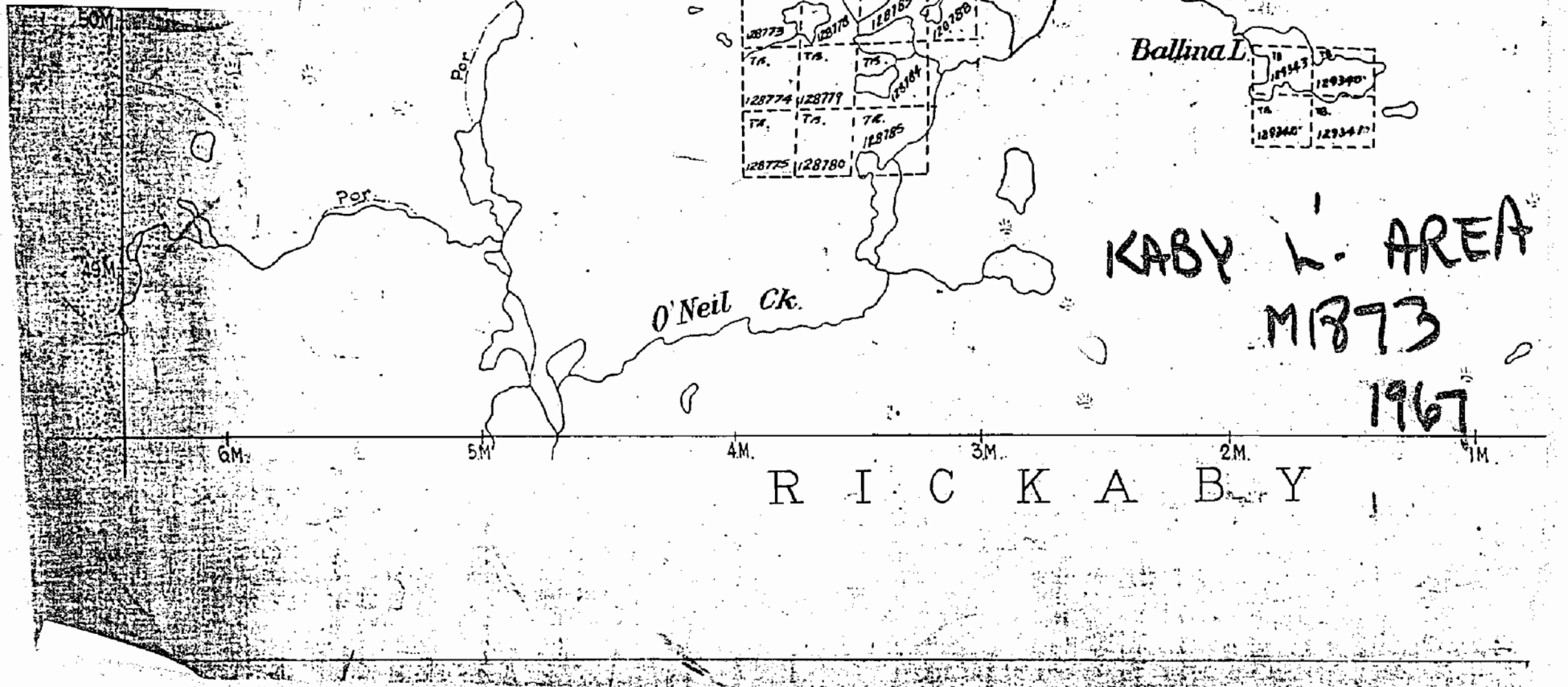


AREA
KABY LAKE
 M.N.R. ADMINISTRATIVE DISTRICT
NIPIGON
 MINING DIVISION
THUNDER BAY
 LAND TITLES / REGISTRY DIVISION
THUNDER BAY

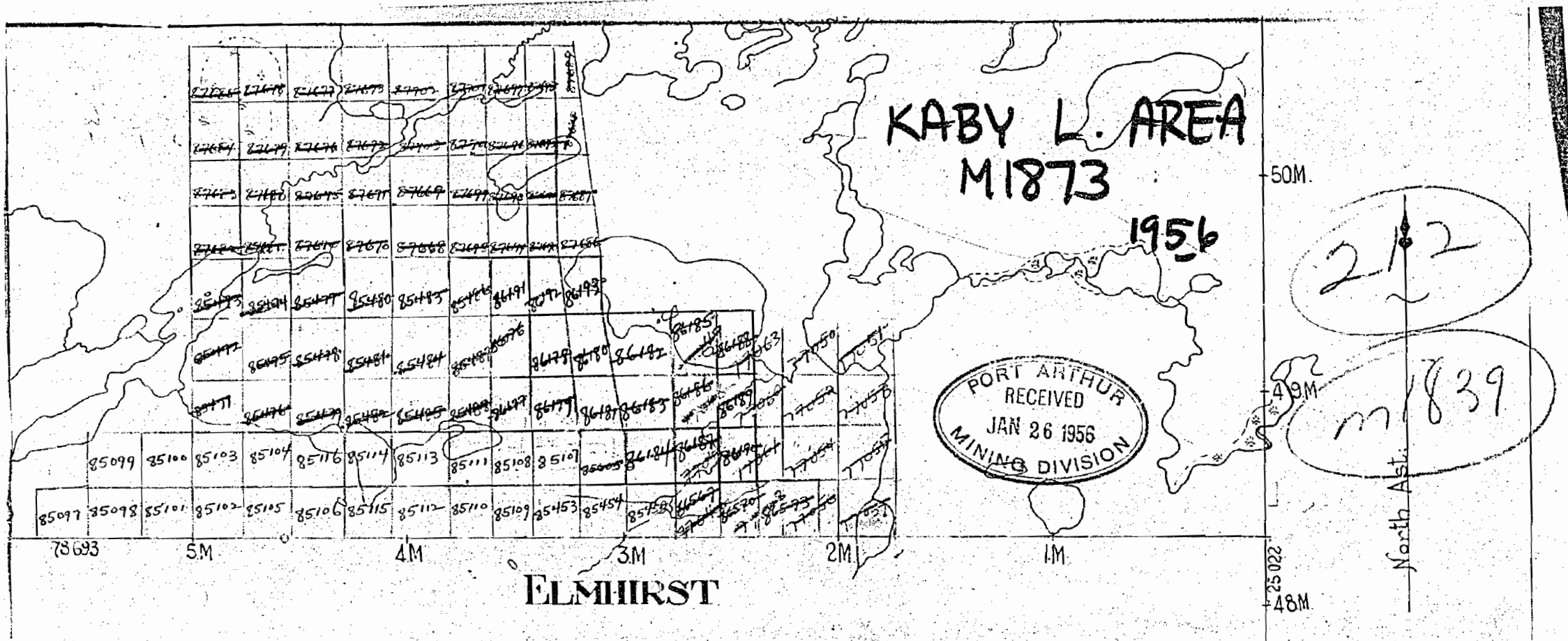


Date: JANUARY 28th, 1961

1873



1873



KABY L. AREA M1873

1956

PORT ARTHUR
RECEIVED
JAN 26 1956
MINING DIVISION

212

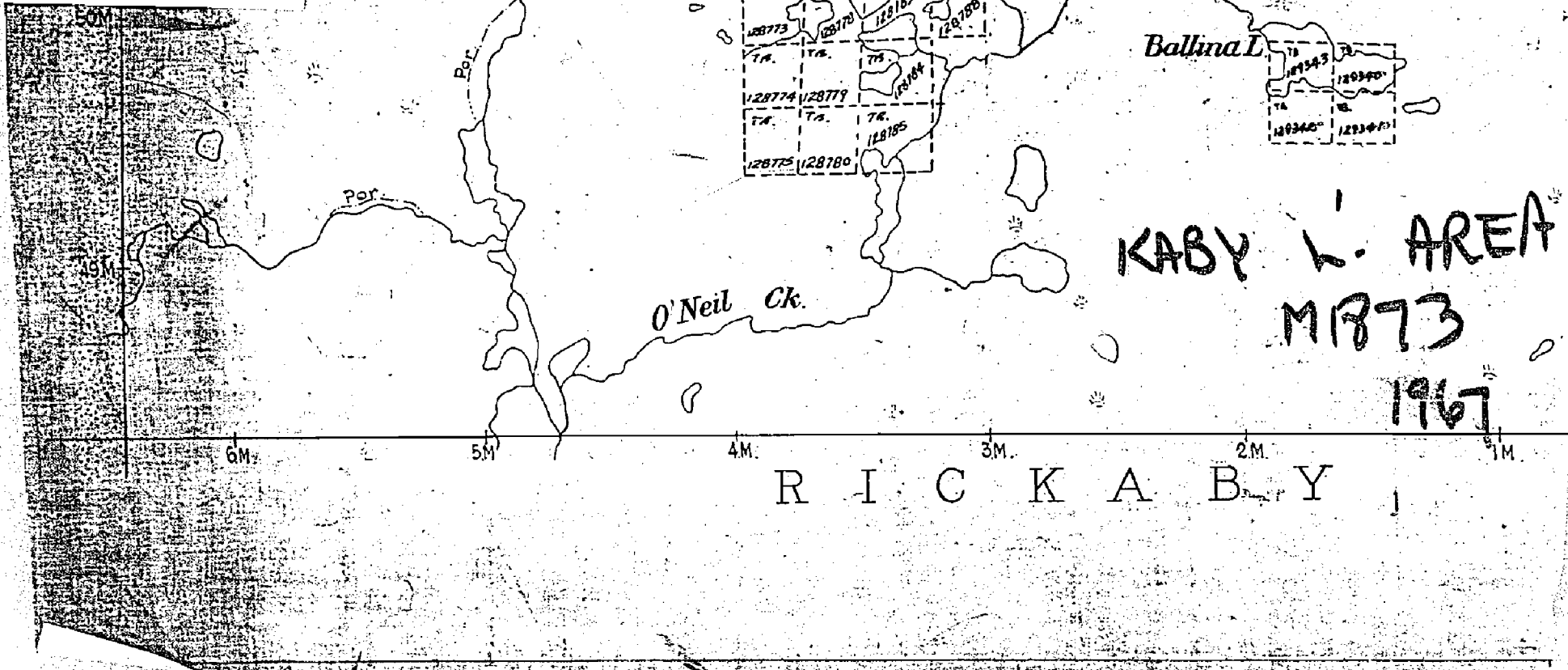
m1839

ELMHIRST

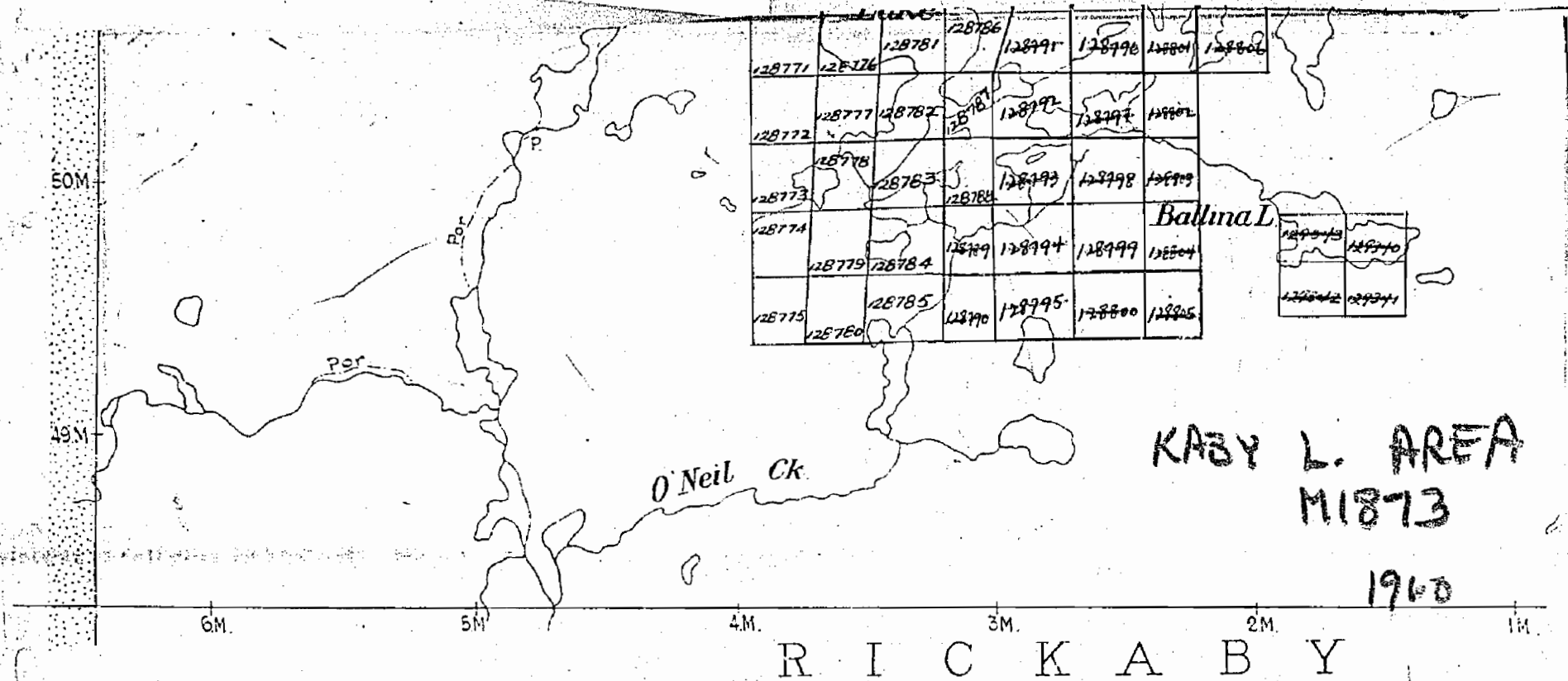
SCALE - 40 CHAINS = 1 INCH

TRAVERSE MONUMENTS SHOWN THIS MIS FROM CONTROL
TRAVERSE OF WATERWAYS IN THE NIPIGON PROVINCIAL FOREST
BY R.S. KIRKUP OLS 1942

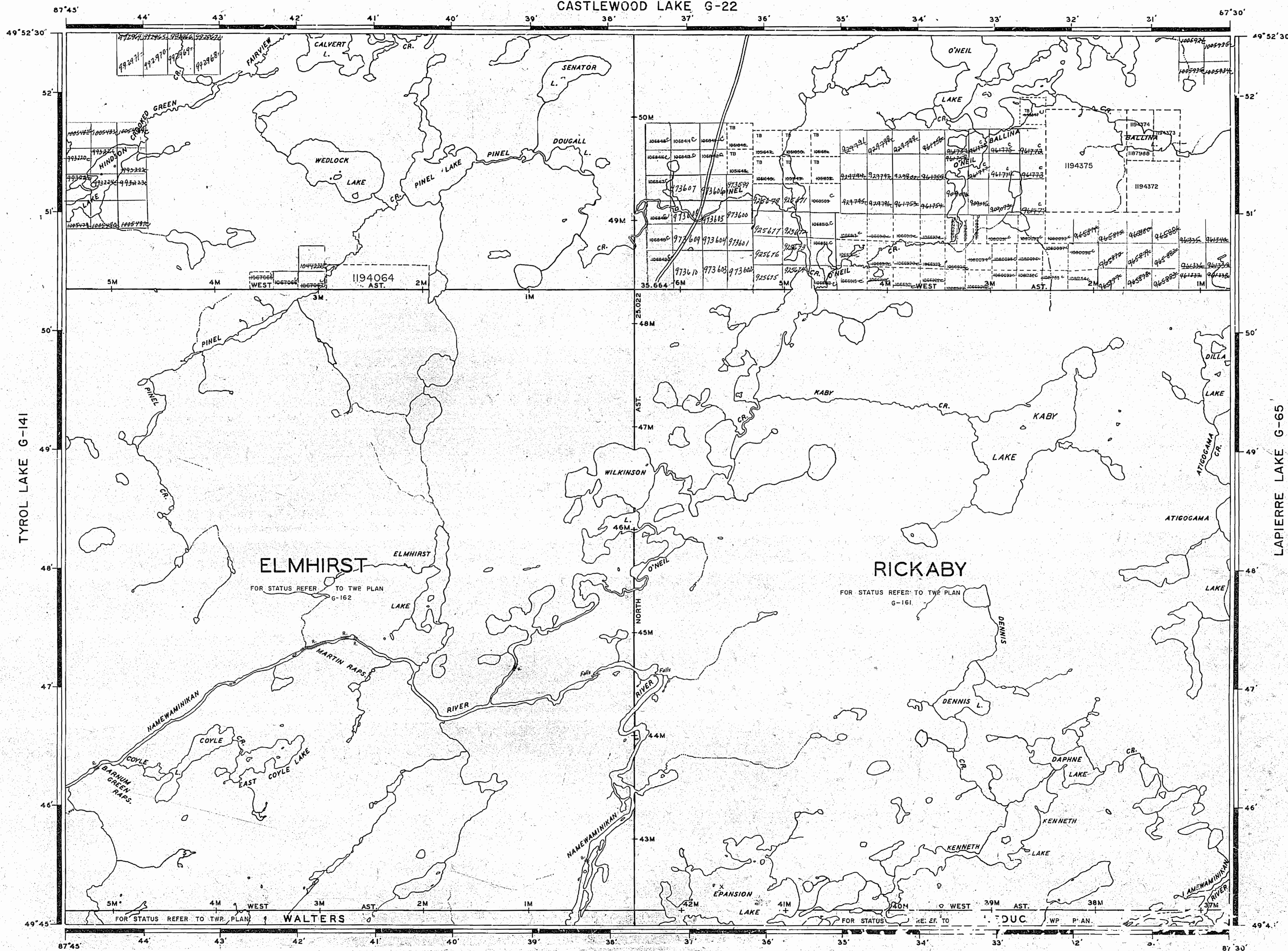
1873



1873



CASTLEWOOD LAKE G-22



- TOPOGRAPHY**
LAKES, RIVERS, ETC., FROM FOREST RESOURCES INVENTORY SHEET NO. 497873
- SURVEYS**
MERIDIAN LINE SURVEYED BY PHILLIPS AND BENNER, O.L.S., 1913. FIELD NOTE BOOK NO. 2474.
NORTH BOUNDARY OF "ELMHIRST" TWP. BY PHILLIPS & BENNER, O.L.S., 1936. FIELD NOTE BOOK NO. 2496.
SOUTH BOUNDARY OF ELMHIRST TWP. BY F.H. KITTO, O.L.S., 1935. FIELD NOTE BOOK NO. 2393.
NORTH BOUNDARY OF RICKABY TWP. BY J.M. KILKENNY, O.L.S., 1935. FIELD NOTE BOOK NO. 2394.
SOUTH BOUNDARY OF RICKABY TWP. BY H.W. SUTCLIFFE, O.L.S., 1934. FIELD NOTE BOOK NO. 2580.

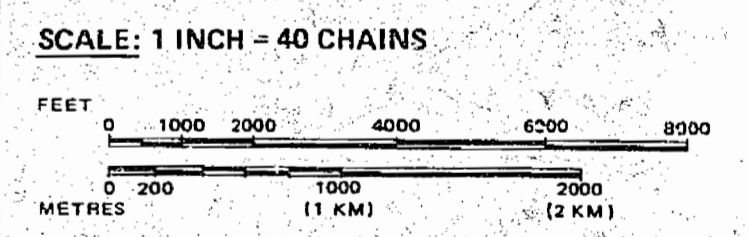
DISPOSITION OF CROWN LANDS

TYPE OF DOCUMENT	SYMBOL
PATENT, SURFACE & MINING RIGHTS	⊙
" SURFACE RIGHTS ONLY	○
" MINING RIGHTS ONLY	⊙
LEASE, SURFACE & MINING RIGHTS	⊙
" SURFACE RIGHTS ONLY	⊙
" MINING RIGHTS ONLY	⊙
LICENCE OF OCCUPATION	⊙
ORDER-IN-COUNCIL	OC
RESERVATION	⊙
CANCELLED	⊙
SAND & GRAVEL	⊙
LAND USE PERMITS FOR COMMERCIAL TOURISM OUTPOST CAMPS	⊙

NOTE: MINING RIGHTS IN PARCELS PATENTED PRIOR TO MAY 6, 1913, VESTED IN ORIGINAL PATENTEES BY THE PUBLIC LANDS ACT, R.S.O. 1970, CHAP. 300, SEC. 65, SUBSEC. 1.

LEGEND

MAIN ROAD	—
OTHER ROADS	- - -
TRAIL OR PATH	⋯
HIGHWAY ROUTE NO.	⑦
ELECTRIC POWER LINE	—
TELEPHONE LINE	TTTTT
RAILROAD & RIGHT OF WAY	—
RAPIDS, PORTAGE	~
NON-PERENNIAL STREAM	~
EDGE OF CLEARING	~
TREELESS MUSKIE OR MARSH	~
BRIDGE, BUILDINGS	~



AREA

KABY LAKE

M.N.R. ADMINISTRATIVE DISTRICT
NIPIGON

MINING DIVISION & GERALDTON
THUNDER BAY

LAND TITLES / REGISTRY DIVISION
THUNDER BAY

Ministry of Natural Resources
Land Management Branch

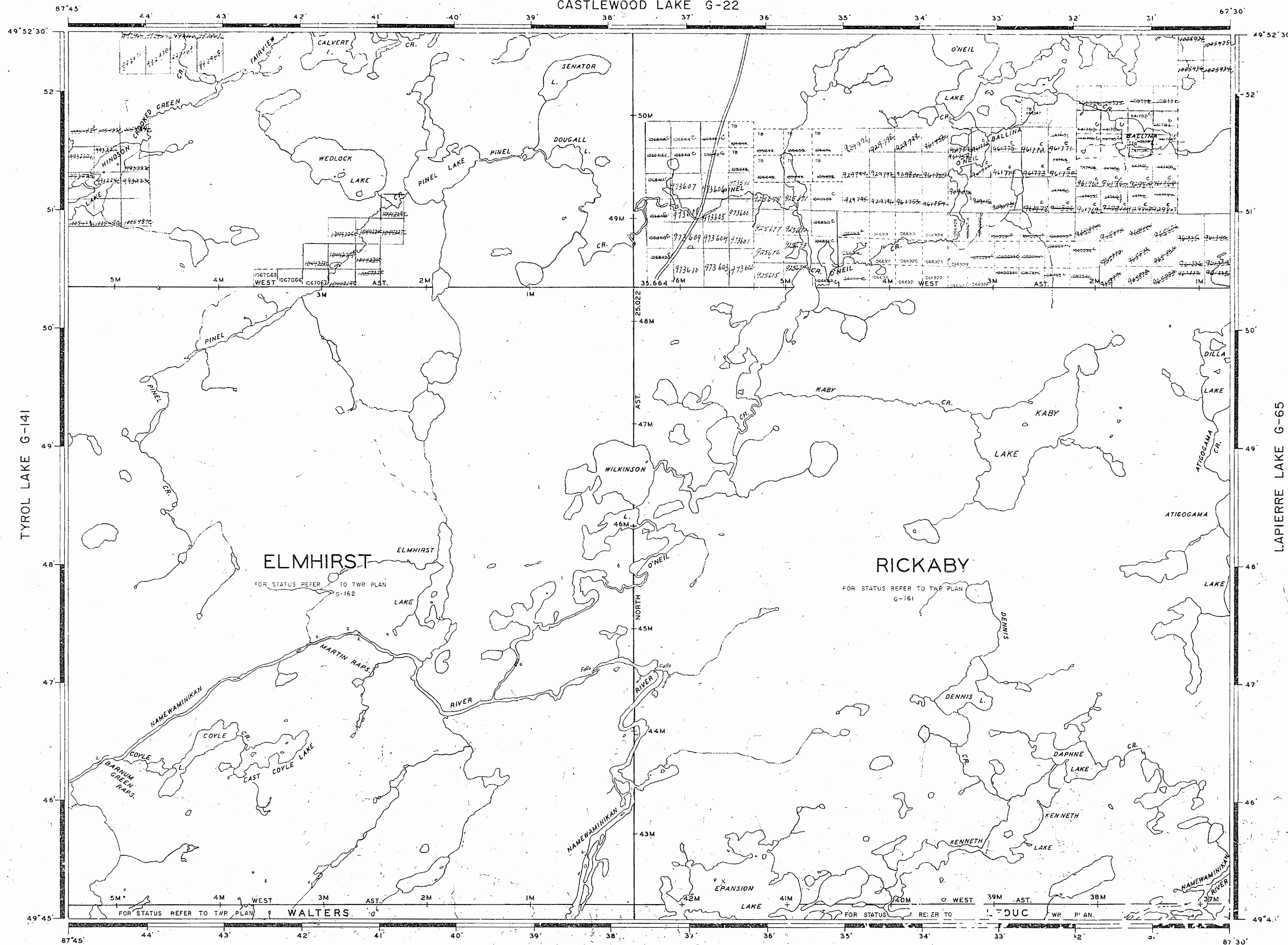
Date: Dec 5, 1985

Issue: JANUARY 28th, 1987

Out of service Jan. 20/93

THE INFORMATION THAT APPEARS ON THIS MAP HAS BEEN COMPILED FROM VARIOUS SOURCES, AND ACCURACY IS NOT GUARANTEED. THOSE WISHING TO STAKE MINING CLAIMS SHOULD CONSULT WITH THE MINING RECORDER, MINISTRY OF NORTHERN DEVELOPMENT AND MINES, FOR ADDITIONAL INFORMATION ON THE STATUS OF THE LANDS SHOWN HEREON.

CASTLEWOOD LAKE G-22



TOPOGRAPHY

MAPS, PLANS, ETC. FROM FOREST RESOURCES INVENTORY SHEET NO. 497873

SURVEYS

MERIDIAN LINE SURVEYED BY PHILLIPS AND BENNER, O.L.S. 1916. FIELD NOTE BOOK NO. 2474.

NORTH BOUNDARY OF ELMHIRST TWP. BY PHILLIPS & BENNER, O.L.S. 1936. FIELD NOTE BOOK NO. 2496.

SOUTH BOUNDARY OF ELMHIRST TWP. BY F.H. KITCO, O.L.S. 1935. FIELD NOTE BOOK NO. 2393.

NORTH BOUNDARY OF RICKABY TWP. BY J.M. KILKENNY, O.L.S. 1935. FIELD NOTE BOOK NO. 2394.

SOUTH BOUNDARY OF RICKABY TWP. BY H.W. SUTCLIFFE, O.L.S. 1934. FIELD NOTE BOOK NO. 2580.

DISPOSITION OF CROWN LANDS

TYPE OF DOCUMENT SYMBOL

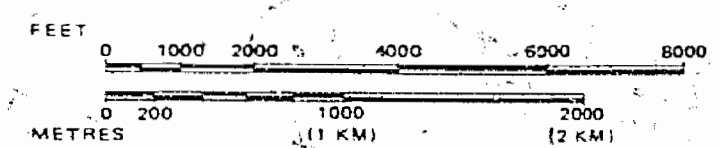
- PATENT, SURFACE & MINING RIGHTS ●
- SURFACE RIGHTS ONLY ○
- MINING RIGHTS ONLY ◐
- LEASE, SURFACE & MINING RIGHTS ■
- SURFACE RIGHTS ONLY □
- MINING RIGHTS ONLY ◑
- LICENCE OF OCCUPATION ▽
- ORDER IN COUNCIL OC
- RESERVATION ⊙
- CANCELLED ⊘
- SAND & GRAVEL ⊙

NOTE: MINING RIGHTS IN PARCELS PATENTED PRIOR TO MAY 6, 1913, VESTED IN ORIGINAL PATENTEE BY THE PUBLIC LANDS ACT, R.S.O. 1970, CHAP. 390, SEC. 43, SUBSEC. 1.

LEGEND

- MAIN ROAD ▬▬▬▬▬▬
- OTHER ROADS ▬▬▬▬▬▬
- TRAIL OR PATH - - - - -
- HIGHWAY ▬▬▬▬▬▬
- ELECTRIC POWER LINE - - - - -
- TELEPHONE LINE - - - - -
- RAILROAD, A RIGHT OF WAY ▬▬▬▬▬▬
- RAPIDS, PORTAGE ~ ~ ~ ~ ~
- NON-PERMANENT STREAM ~ ~ ~ ~ ~
- EDGE OF CLEARING - - - - -
- TREELESS MOUND OR MARSH ~ ~ ~ ~ ~
- BRIDGE BUILDINGS - - - - -

SCALE: 1 INCH = 40 CHAINS



AREA

KABY LAKE

M.N.R. ADMINISTRATIVE DISTRICT
NIPIGON
 MINING DIVISION & GERALDTON
THUNDER BAY
 LAND TITLES / REGISTRY DIVISION
THUNDER BAY

Ministry of Land
 Natural Resources Management
 Ontario Resources Branch

Date: Dec 5, 1985
 Number: _____

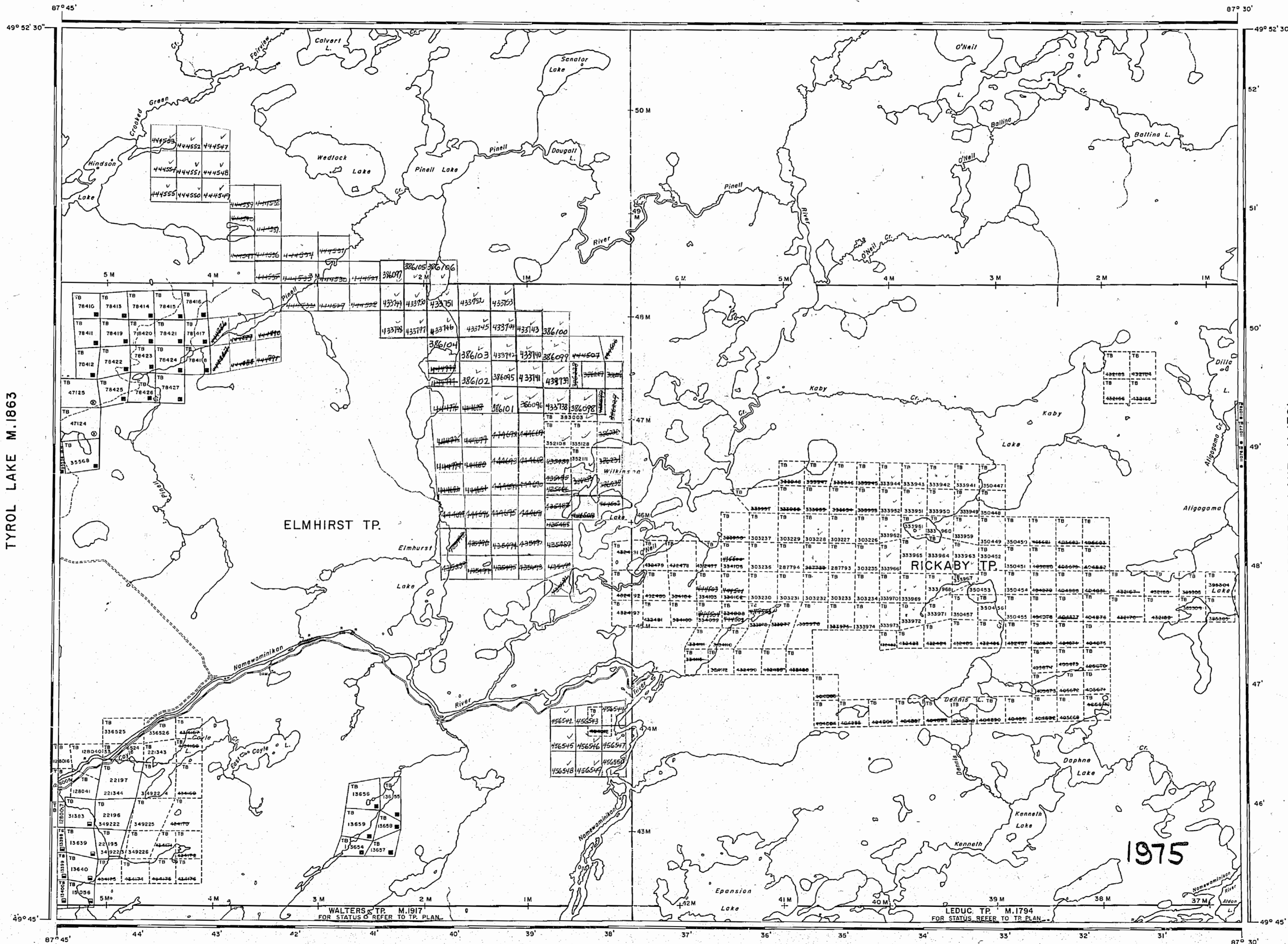
THE INFORMATION THAT APPEARS ON THIS MAP HAS BEEN COMPILED FROM VARIOUS SOURCES, AND ACCURACY IS NOT GUARANTEED. THOSE WISHING TO STAKE MINING CLAIMS SHOULD CONSULT WITH THE MINING RECORDER, MINISTRY OF NORTHERN DEVELOPMENT AND MINES, FOR ADDITIONAL INFORMATION ON THE STATUS OF THE LANDS SHOWN HEREON.

NOTES

400' surface rights reservation along the shores of all lakes and rivers.

1873

CASTLEWOOD LAKE M.1850

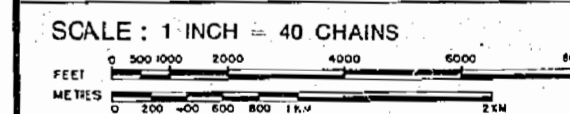


LEGEND


- HIGHWAY AND ROUTE No.
- OTHER ROADS
- TRAILS
- SURVEYED LINES: TOWNSHIPS, BASE LINES, ETC.
- LOTS, MINING CLAIMS, PARCELS, ETC.
- UNSURVEYED LINES: LOT LINES
- PARCEL BOUNDARY
- MINING CLAIMS ETC.
- RAILWAY AND RIGHT OF WAY
- UTILITY LINES
- NON-PERENNIAL STREAM
- FLOODING OR FLOODING RIGHTS
- SUBDIVISION
- ORIGINAL SHORELINE
- MARSH OR MUSKEG
- MINES

DISPOSITION OF CROWN LANDS

TYPE OF DOCUMENT	SYMBOL
PATENT, SURFACE & MINING RIGHTS	
" SURFACE RIGHTS ONLY	
" MINING RIGHTS ONLY	
LEASE, SURFACE & MINING RIGHTS	
" SURFACE RIGHTS ONLY	
" MINING RIGHTS ONLY	
LICENSE OF OCCUPATION	
CROWN LAND SALE	
ORDER-IN-COUNCIL	
RESERVATION	
CANCELLED	
SAND & GRAVEL	



ACRES HECTARES



AREA

KABY LAKE

DISTRICT THUNDER BAY
MINING DIVISION
NIP THUNDER BAY

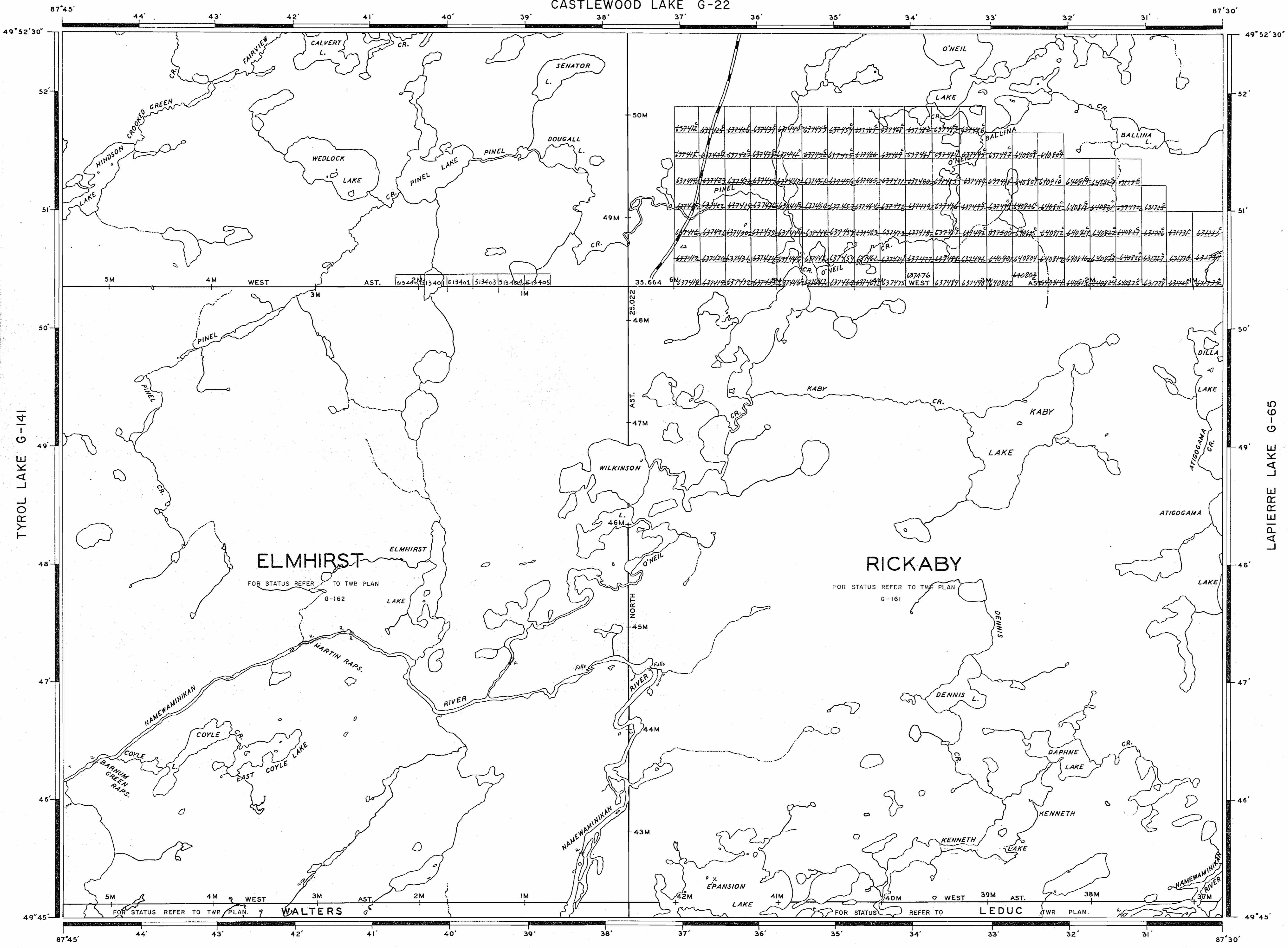
Ministry of Natural Resources
Ontario Surveys and Mapping Branch

Date MAR. 1975 Plan No. National Topographical Series 42 E 13

DATE OF ISSUE
JUL. 7. 1975

1975

CASTLEWOOD LAKE G-22



REFERENCES

TOPOGRAPHY
 LAKES, RIVERS, ETC., FROM FOREST RESOURCES INVENTORY SHEET No. 497873

SURVEYS
 MERIDIAN LINE SURVEYED BY PHILLIPS AND BENNER, O.L.S. 1916. FIELD NOTE BOOK No. 2474.
 NORTH BOUNDARY OF ELMHIRST TWP. BY PHILLIPS & BENNER, O.L.S. 1936. FIELD NOTE BOOK No. 2496.
 SOUTH BOUNDARY OF ELMHIRST TWP. BY F.H. KITTO, O.L.S. 1935. FIELD NOTE BOOK No. 2393.
 NORTH BOUNDARY OF RICKABY TWP. BY J.M. KILKENNY, O.L.S. 1935. FIELD NOTE BOOK No. 2394.
 SOUTH BOUNDARY OF RICKABY TWP. BY H.W. SUTCLIFFE, O.L.S. 1934. FIELD NOTE BOOK No. 2580.

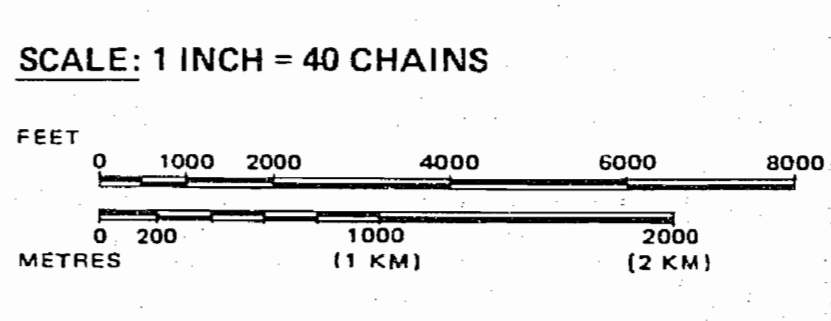
DISPOSITION OF CROWN LANDS

TYPE OF DOCUMENT	SYMBOL
PATENT, SURFACE & MINING RIGHTS	●
" SURFACE RIGHTS ONLY	○
" MINING RIGHTS ONLY	◐
LEASE, SURFACE & MINING RIGHTS	■
" SURFACE RIGHTS ONLY	□
" MINING RIGHTS ONLY	◻
LICENCE OF OCCUPATION	▼
ORDER-IN-COUNCIL	OC
RESERVATION	⊙
CANCELLED	⊘
SAND & GRAVEL	⊖

NOTE: MINING RIGHTS IN PARCELS PATENTED PRIOR TO MAY 6, 1913, VESTED IN ORIGINAL PATENTEE BY THE PUBLIC LANDS ACT, R.S.O. 1970, CHAP. 380, SEC. 63, SUBSEC. 1.

LEGEND

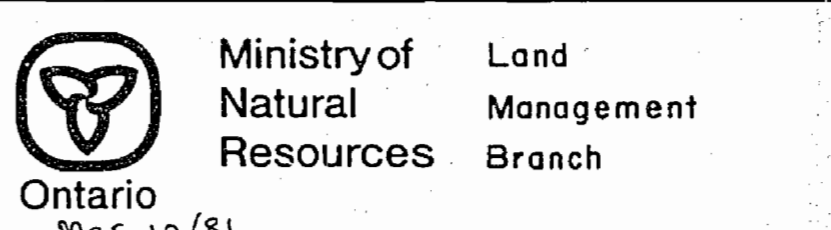
MAIN ROAD	
OTHER ROADS	
TRAIL OR PATH	
HIGHWAY ROUTE No.	
ELECTRIC POWER LINE	
TELEPHONE LINE	
RAILROAD & RIGHT OF WAY	
RAPIDS, PORTAGE	
NON-PERENNIAL STREAM	
EDGE OF CLEARING	
TREELESS MUSKEG OR MARSH	
BRIDGE, BUILDINGS	



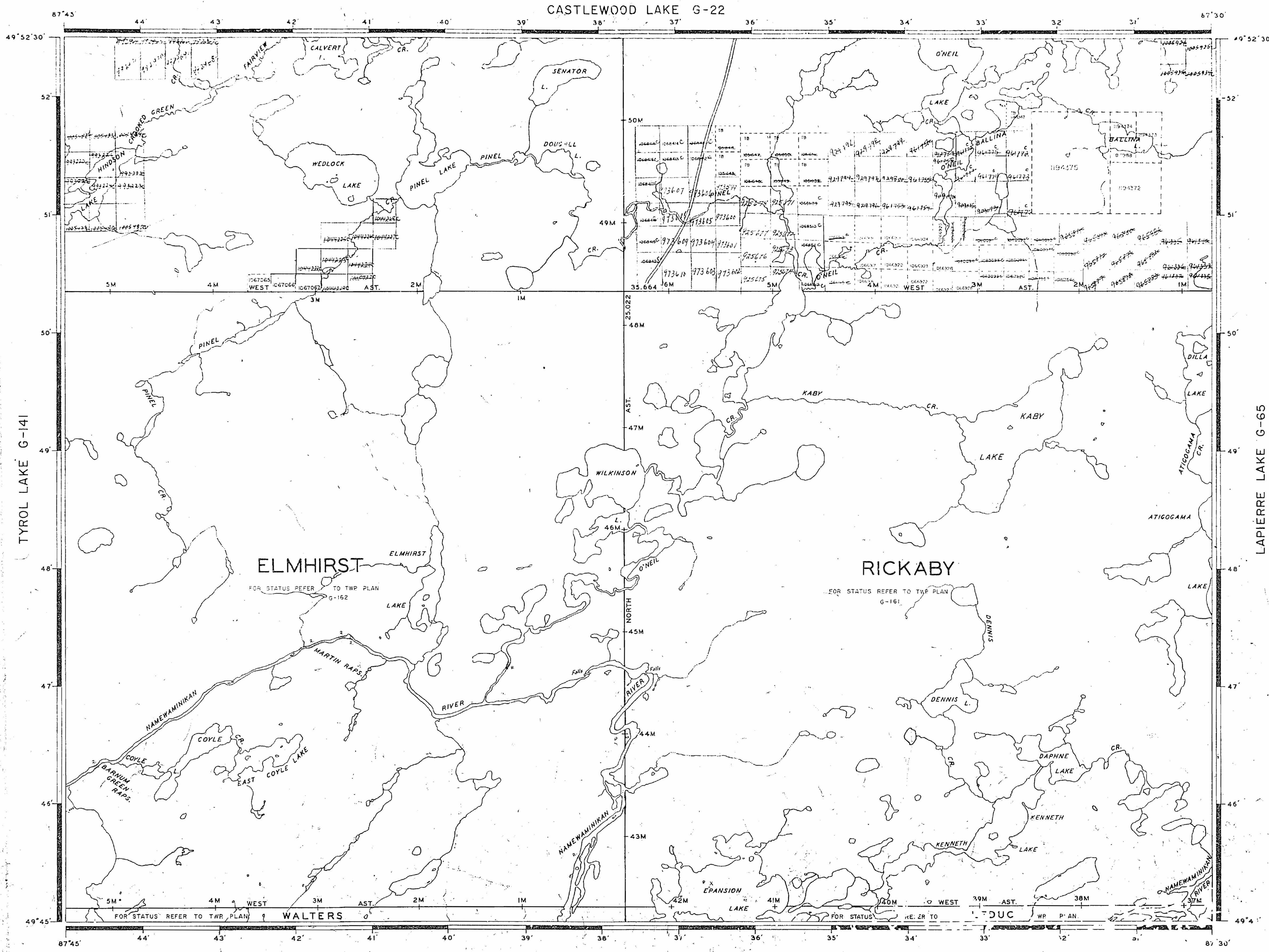
AREA

KABY LAKE

M.N.R. ADMINISTRATIVE DISTRICT
NIPIGON
 MINING DIVISION
THUNDER BAY
 LAND TITLES / REGISTRY DIVISION
THUNDER BAY



Date JANUARY 28th, 1981 Number **G-59**



REFERENCES

TOPOGRAPHY
 LAKE SUPERIOR ETC. FROM FOREST RESOURCES
 INVENTORY SHEET NO. 497873

SURVEYS
 MERIDIAN LINE SURVEYED BY PHILLIPS, AND
 BENNER, O.L.S., 1915.
 FIELD NOTE BOOK NO. 2474

NORTH BOUNDARY OF ELMHIRST TWP. BY
 PHILLIPS & BENNER, O.L.S. 1936.
 FIELD NOTE BOOK NO. 2496.

SOUTH BOUNDARY OF ELMHIRST TWP. BY
 F.H. KITTO, O.L.S. 1935.
 FIELD NOTE BOOK NO. 2393.

NORTH BOUNDARY OF RICKABY TWP. BY
 J.M. KILKENNY, O.L.S. 1935.
 FIELD NOTE BOOK NO. 2394.

SOUTH BOUNDARY OF RICKABY TWP. BY
 H.W. SUTCLIFFE, C.L.S. 1934.
 FIELD NOTE BOOK NO. 2580.

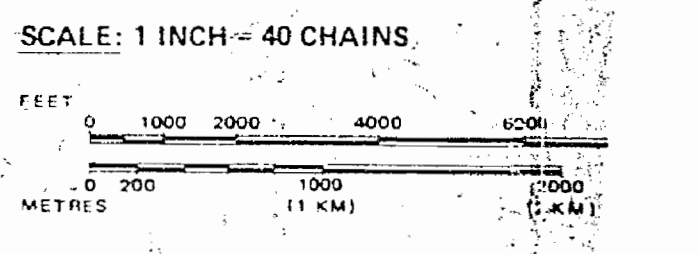
DRAWN BY
 M. J. HENDERSON
 MNR DIVISION
 1982 MNR 6 P. 3

DISPOSITION OF CROWN LANDS

TYPE OF DOCUMENT	LYMBO
PATENT, SURFACE & MINING RIGHTS	
SURFACE RIGHTS ONLY	
MINING RIGHTS ONLY	
LEASE SURFACE & MINING RIGHTS	
SURFACE RIGHTS ONLY	
MINING RIGHTS ONLY	
LICENCE OF OCCUPATION	
ORDER-IN-COUNCIL	
RESERVATION	
CANCELLED	
SAND & GRAVEL	
LAND USE PERMITS FOR COMMERCIAL TOURISM OUTPOST	
NOTE: MINING RIGHTS IN PARCELS PATENTED PRIOR TO 1913 VESTED IN ORIGINAL PATENTEE BY THE PL LANDS ACT, R.S.O. 1970, CHAP. 380, SEC. 45, 41(5)	

LEGEND

- MAIN ROAD
- OTHER ROADS
- TRAIL OR PATH
- HIGHWAY ROUTE NO.
- ELECTRIC POWER LINE
- TELEPHONE LINE
- RAILROAD & RIGHT OF WAY
- RAPIDS, WEIR, ETC.
- NON-PERENNIAL STREAM
- EDGE OF CLEARING
- TREE OR MUSHROOM MARSH
- BRIDGE
- BLONDING



AREA

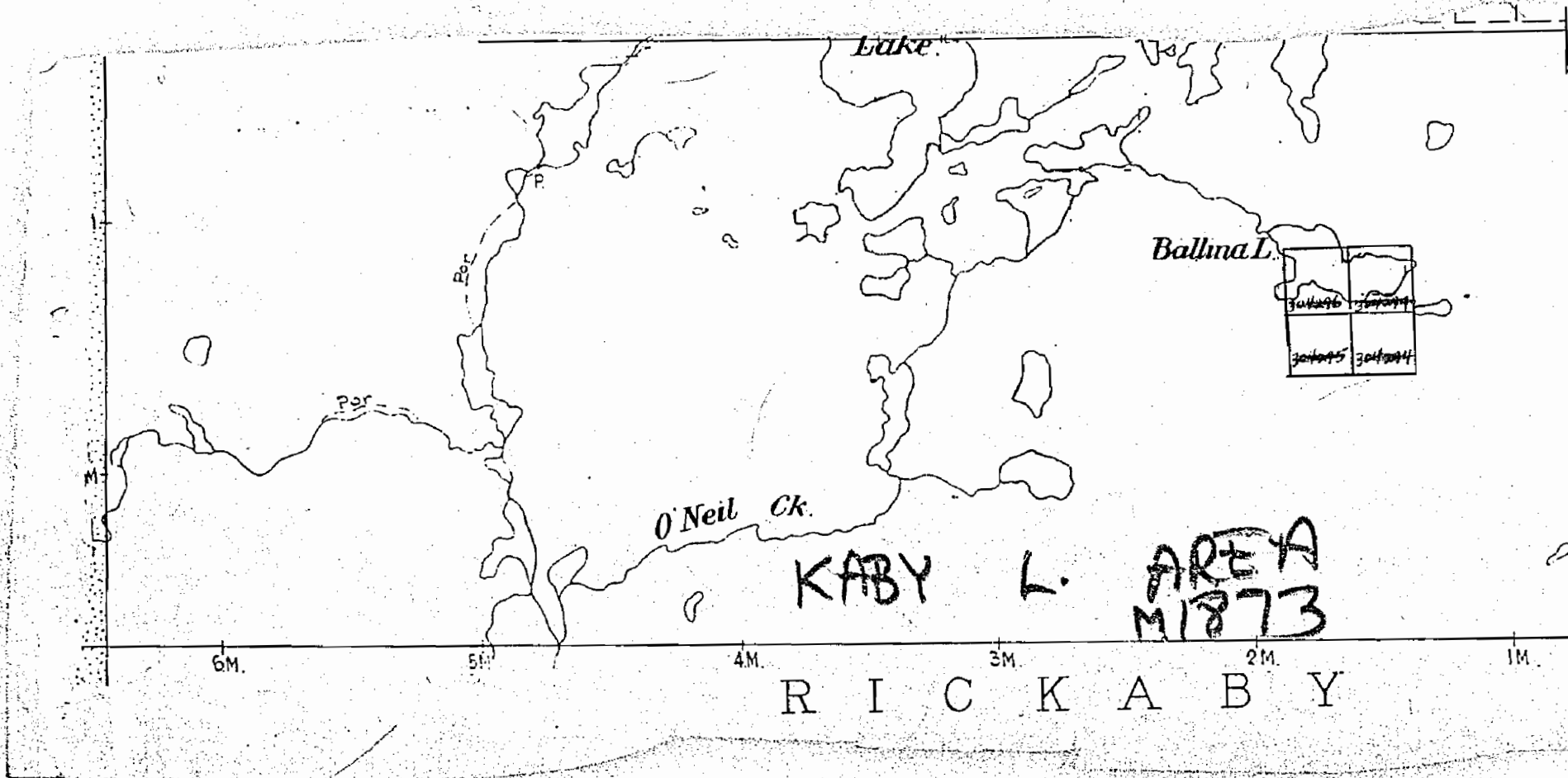
KABY LAKE

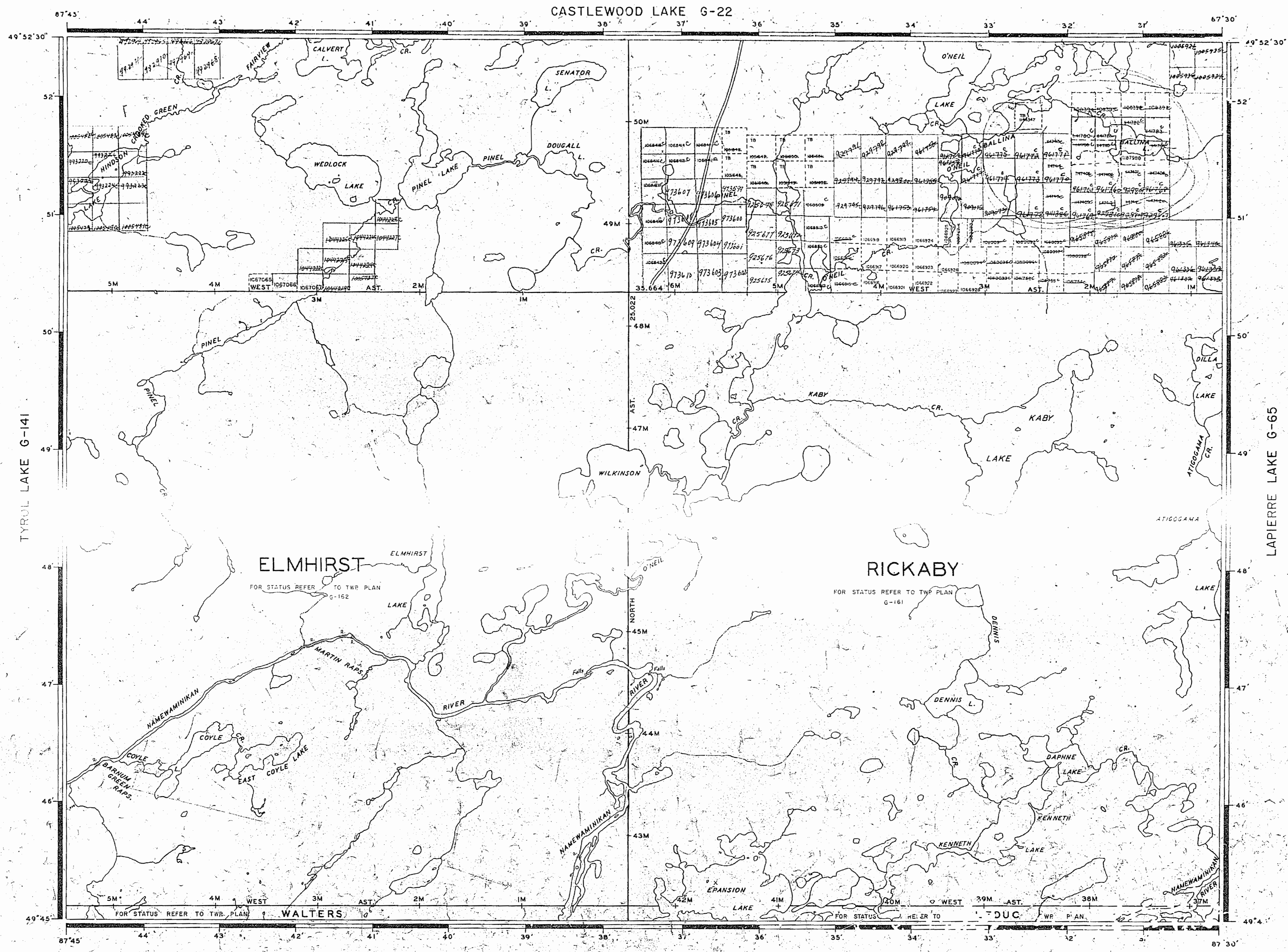
MNR ADMINISTRATIVE DISTRICT
NIPIGON
 MINING DIVISION & GERALD
THUNDER BAY
 LAND TITLES / REGISTRY DIVISION
THUNDER BAY

Ministry of Land
 Natural Managem
 Resources Branch

Ontario
 Date: Dec. 5, 1985
 Title: JANUARY 25th, 1982
 Number:

1873





THE INFORMATION THAT APPEARS ON THIS MAP HAS BEEN COMPILED FROM VARIOUS SOURCES, AND ACCURACY IS NOT GUARANTEED. THOSE WISHING TO STAKE MINING CLAIMS SHOULD CONSULT WITH THE MINING RECORDER, MINISTRY OF NORTHERN DEVELOPMENT AND MINES, FOR ADDITIONAL INFORMATION ON THE STATUS OF THE LANDS SHOWN HEREON.

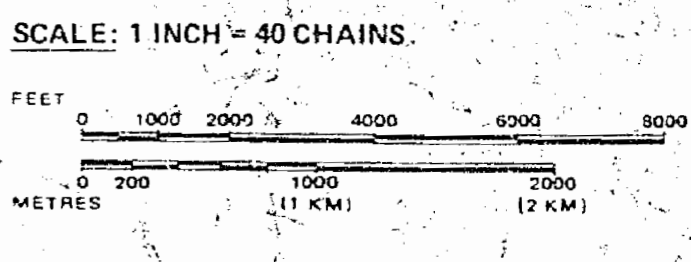
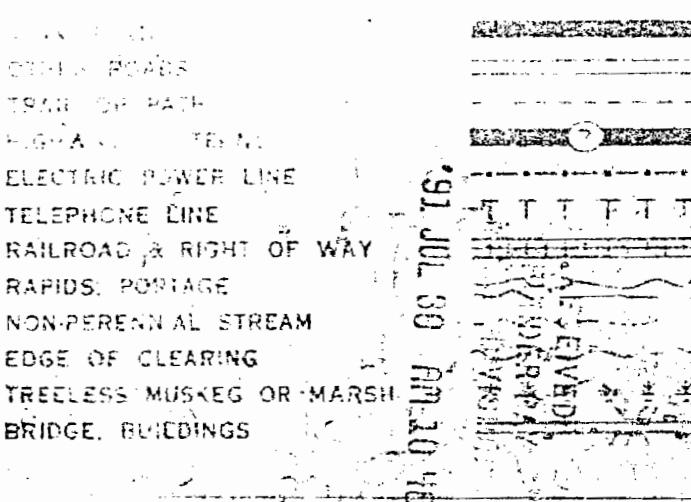
TOPOGRAPHY
 LAKES, RIVERS, ETC. FROM FOREST RESOURCES INVENTORY SHEET NO. 497873

SURVEYS
 MERIDIAN LINE SURVEYED BY PHILLIPS AND BENNER, O.L.S., 1916. FIELD NOTE BOOK NO. 2474.
 NORTH BOUNDARY OF ELMHIRS TWP. BY PHILLIPS & BENNER, O.L.S., 1936. FIELD NOTE BOOK NO. 2496.
 SOUTH BOUNDARY OF ELMHIRS TWP. BY F.H. KITTO, O.L.S., 1935. FIELD NOTE BOOK NO. 2393.
 NORTH BOUNDARY OF RICKABY TWP. BY J.M. KILKENNY, O.L.S., 1935. FIELD NOTE BOOK NO. 2394.
 SOUTH BOUNDARY OF RICKABY TWP. BY H.W. SUTCLIFFE, O.L.S., 1934. FIELD NOTE BOOK NO. 2580.

DISPOSITION OF CROWN LANDS

TYPE OF DOCUMENT	SYMBOL
PATENT, SURFACE & MINING RIGHTS	●
SURFACE RIGHTS ONLY	○
MINING RIGHTS ONLY	◐
LEASE, SURFACE & MINING RIGHTS	◑
SURFACE RIGHTS ONLY	◒
MINING RIGHTS ONLY	◓
LICENCE OF OCCUPATION	◔
ORDER-IN-COUNCIL	○
RESERVATION	○
CANCELLED	○
SAND & GRAVEL	○
LAND USE PERMITS FOR COMMERCIAL TOURISM/OUTPOST CAMP	○

NOTE: MINING RIGHTS IN PARCELS PATENTED PRIOR TO MAY 1, 1913 VESTED IN ORIGINAL PATENTEE BY THE PUBLIC LANDS ACT, R.S.O. 1910 CHAP. 380, SEC. 52, SUBSEC. 1.



AREA

KABY LAKE

M.N.R. ADMINISTRATIVE DISTRICT
NIPIGON

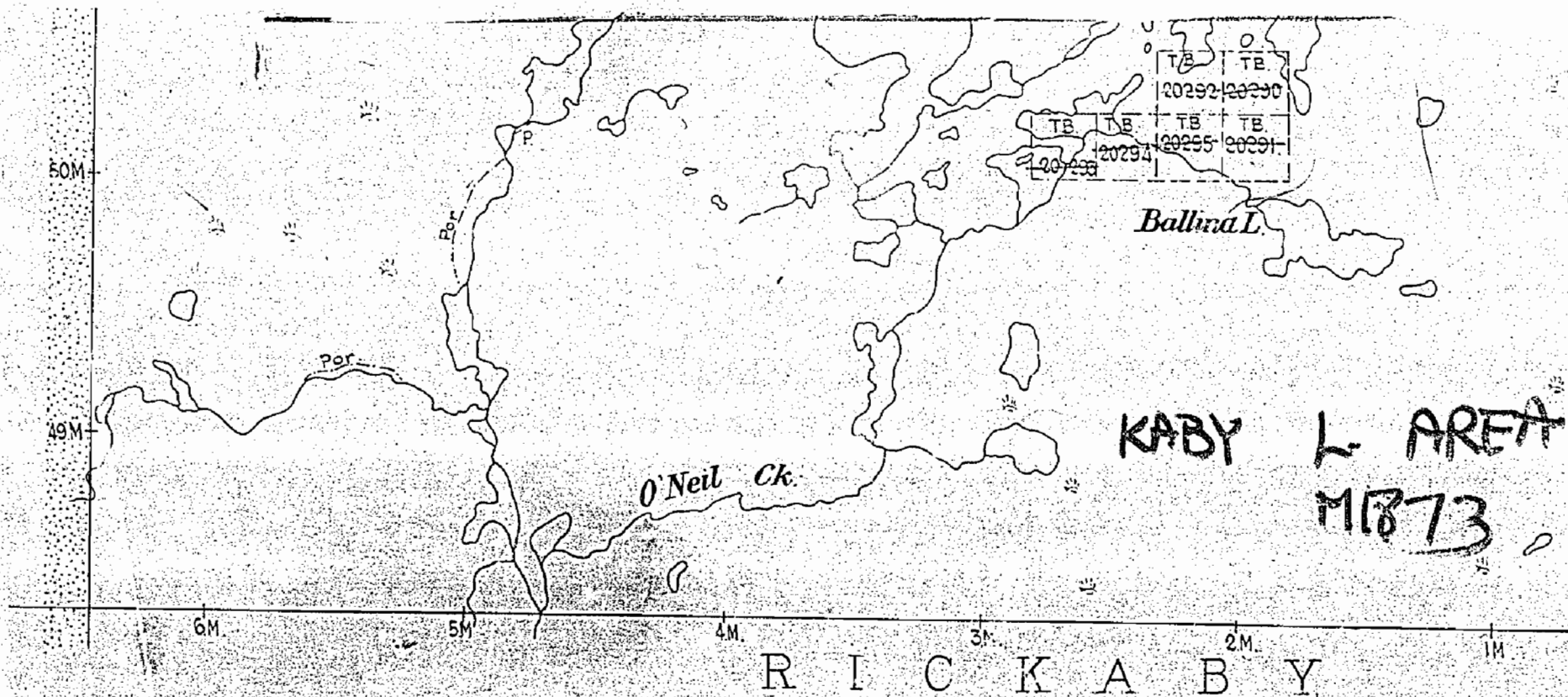
MINING DIVISION of GERALDTON

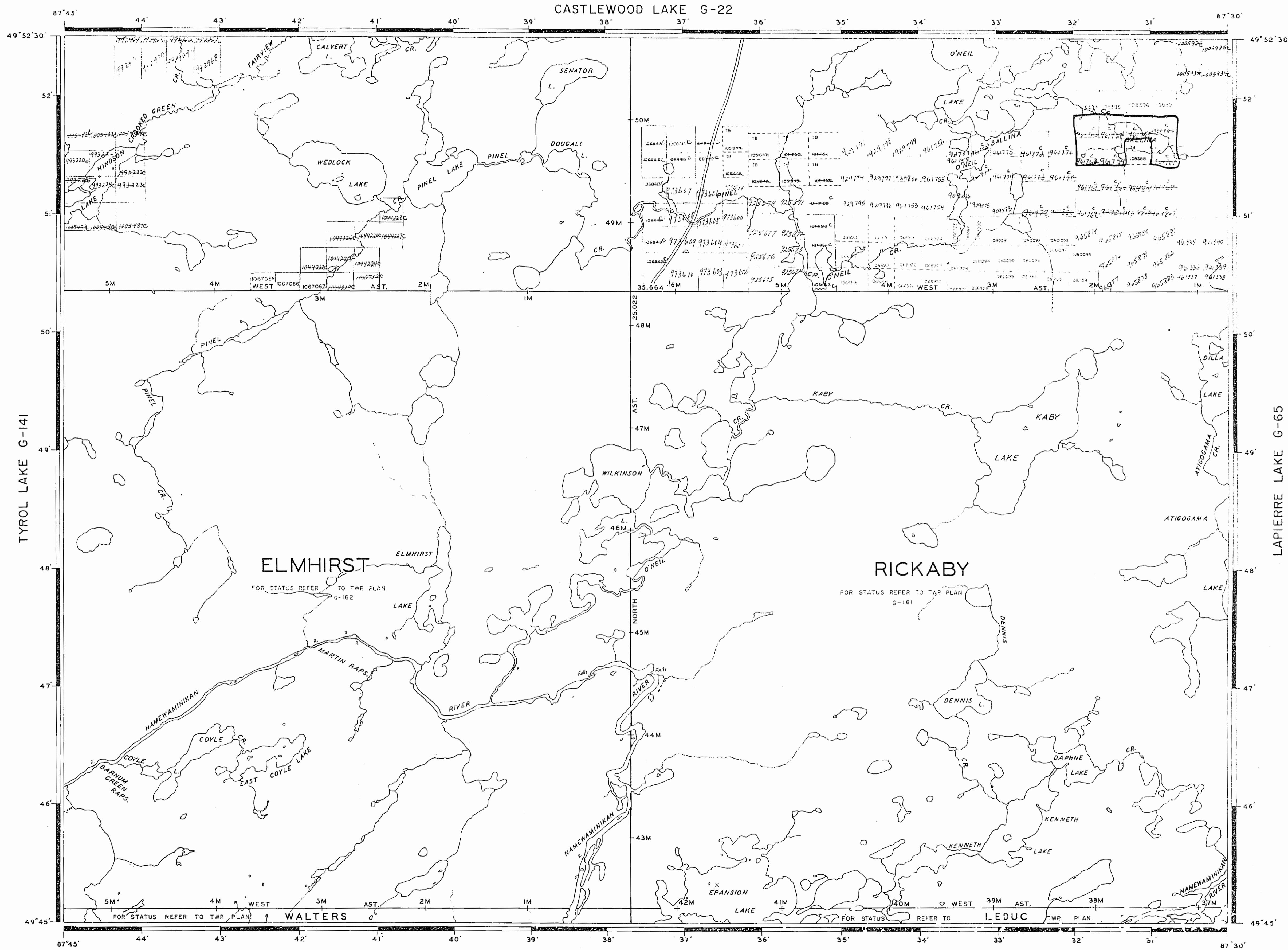
THUNDER BAY

LAND TITLES / REGISTRY DIVISION
THUNDER BAY

Ministry of Natural Resources Ontario
 Land Management Branch
 Date: Dec. 5, 1985

1873





TOPOGRAPHY
 LAKES, RIVERS, ETC., FROM AERIAL PHOTOGRAPHS
 N.T.S. 497873

SURVEYS
 MERIDIAN LINE SURVEYED BY PHILLIPS AND
 BENNER, O.L.S. 1916.
 FIELD NOTE BOOK NO. 2474.

NORTH BOUNDARY OF ELMHIRST TWP. BY
 PHILLIPS & BENNER, O.L.S. 1936.
 FIELD NOTE BOOK NO. 2496.

SOUTH BOUNDARY OF ELMHIRST TWP. BY
 F.H. KITTO, O.L.S. 1935.
 FIELD NOTE BOOK NO. 2393.


NORTH BOUNDARY OF RICKABY TWP. BY
 J.M. KILKENNY, O.L.S. 1935.
 FIELD NOTE BOOK NO. 2394.

SOUTH BOUNDARY OF RICKABY TWP. BY
 H.W. SUTCLIFFE, O.L.S. 1934.
 FIELD NOTE BOOK NO. 2580.

DISPOSITION OF CROWN LANDS

TYPE OF DOCUMENT	SYMBOL
PATENT, SURFACE & MINING RIGHTS	●
SURFACE RIGHTS ONLY	○
MINING RIGHTS ONLY	○
LEASE, SURFACE & MINING RIGHTS	■
SURFACE RIGHTS ONLY	■
MINING RIGHTS ONLY	■
LICENSE OF OCCUPATION	▲
ORDER IN COUNCIL	OC
RESERVATION	○
CANCELLED	○
SAND & GRAVEL	○

NOTE: MINING RIGHTS IN CROWN LANDS REFERRED TO MAY
 1913 VESTED IN ORIGINAL PATENTEES BY THE PUBLIC
 LANDS ACT, R.S.O. 1970, CHAP. 390, SEC. 63 SUBSEC. 1



SCALE: 1 INCH = 40 CHAINS

FEET 0 1000 2000 4000 6000 8000
 METERS 0 200 400 600 800 1000

AREA

KABY LAKE

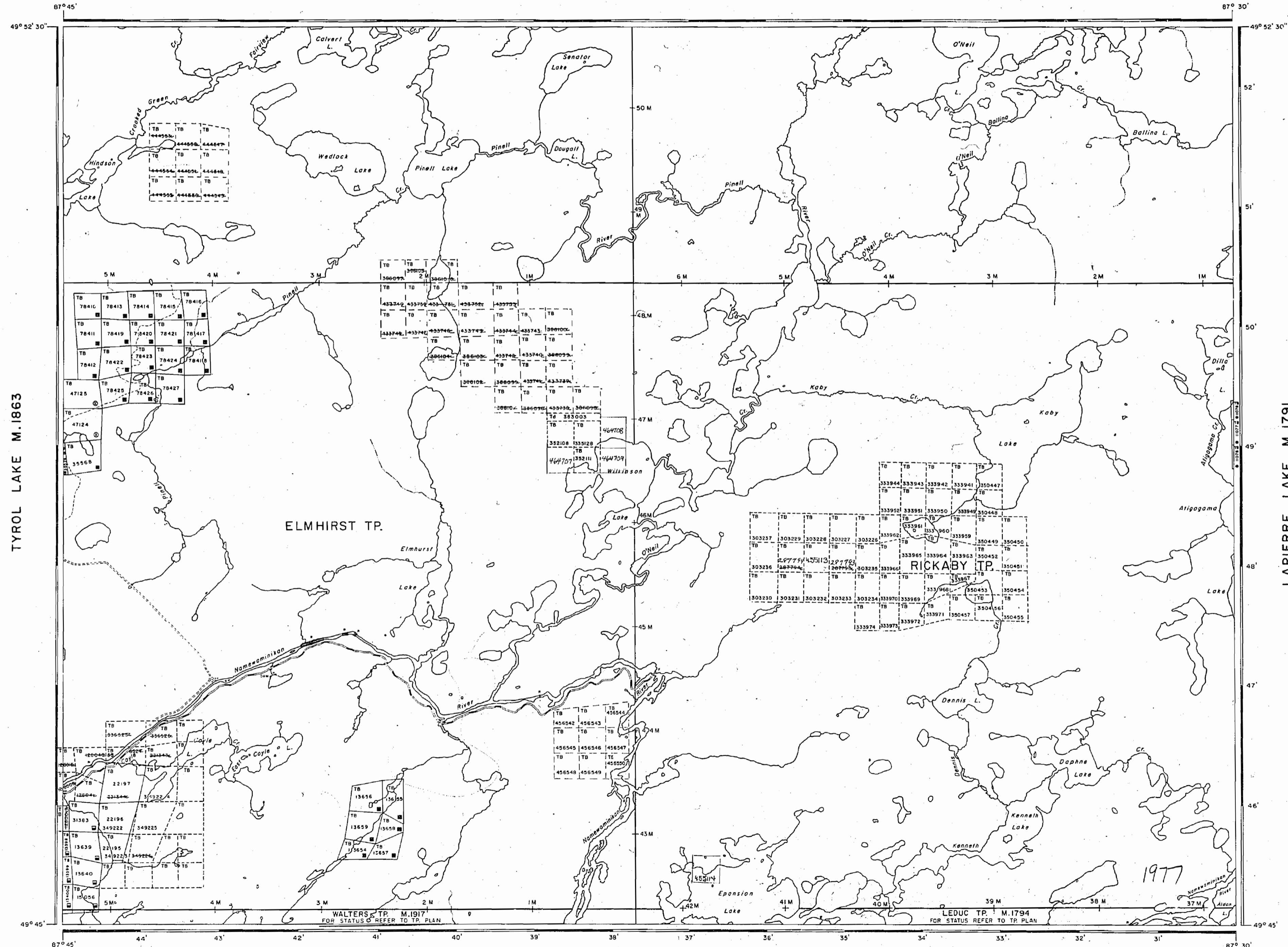
M. N. R. ADMINISTRATIVE DISTRICT
NIPIGON
 MINING DIVISION of GERALDTON
THUNDER BAY
 LAND TITLES / REGISTRY DIVISION
THUNDER BAY

Ministry of Natural Resources
 Land Management Branch
 Ontario
 Date: JANUARY 28th, 1988
 Number: G-59

90 P.M. 12 AM 9 45

1873

CASTLEWOOD LAKE M.1850



LEGEND

- HIGHWAY AND ROUTE No.
- OTHER ROADS
- TRAILS
- SURVEYED LINES: TOWNSHIPS, BASE LINES, ETC.
- LOTS, MINING CLAIMS, PARCELS, ETC.
- UNSURVEYED LINES: L/T LINES
- PARCEL BOUNDARY
- MINING CLAIMS ETC.
- RAILWAY AND RIGHT OF WAY
- UTILITY LINES
- NON-PERENNIAL STREAM
- FLOODING OR FLOODING RIGHTS
- SUBDIVISION
- ORIGINAL SHORELINE
- MARSH OR MUSKIG
- MINES

DISPOSITION OF CROWN LANDS

- | TYPE OF DOCUMENT | SYMBOL |
|---------------------------------|--------|
| PATENT, SURFACE & MINING RIGHTS | |
| - SURFACE RIGHTS ONLY | |
| - MINING RIGHTS ONLY | |
| LEASE, SURFACE & MINING RIGHTS | |
| - SURFACE RIGHTS ONLY | |
| - MINING RIGHTS ONLY | |
| LICENCE OF OCCUPATION | |
| CROWN LAND SALE | |
| ORDER-IN-COUNCIL | |
| RESERVATION | |
| CANCELLED | |
| SAND & GRAVEL | |

SCALE: 1 INCH = 40 CHAINS

FEET 0 500 1000 2000 4000 8000

METRES 0 200 400 800 1600 3200

ACRES 40

HECTARES 16

AREA

KABY LAKE

DISTRICT THUNDER BAY

MINING DIVISION THUNDER BAY

1977

Minigon District Feb 2/77

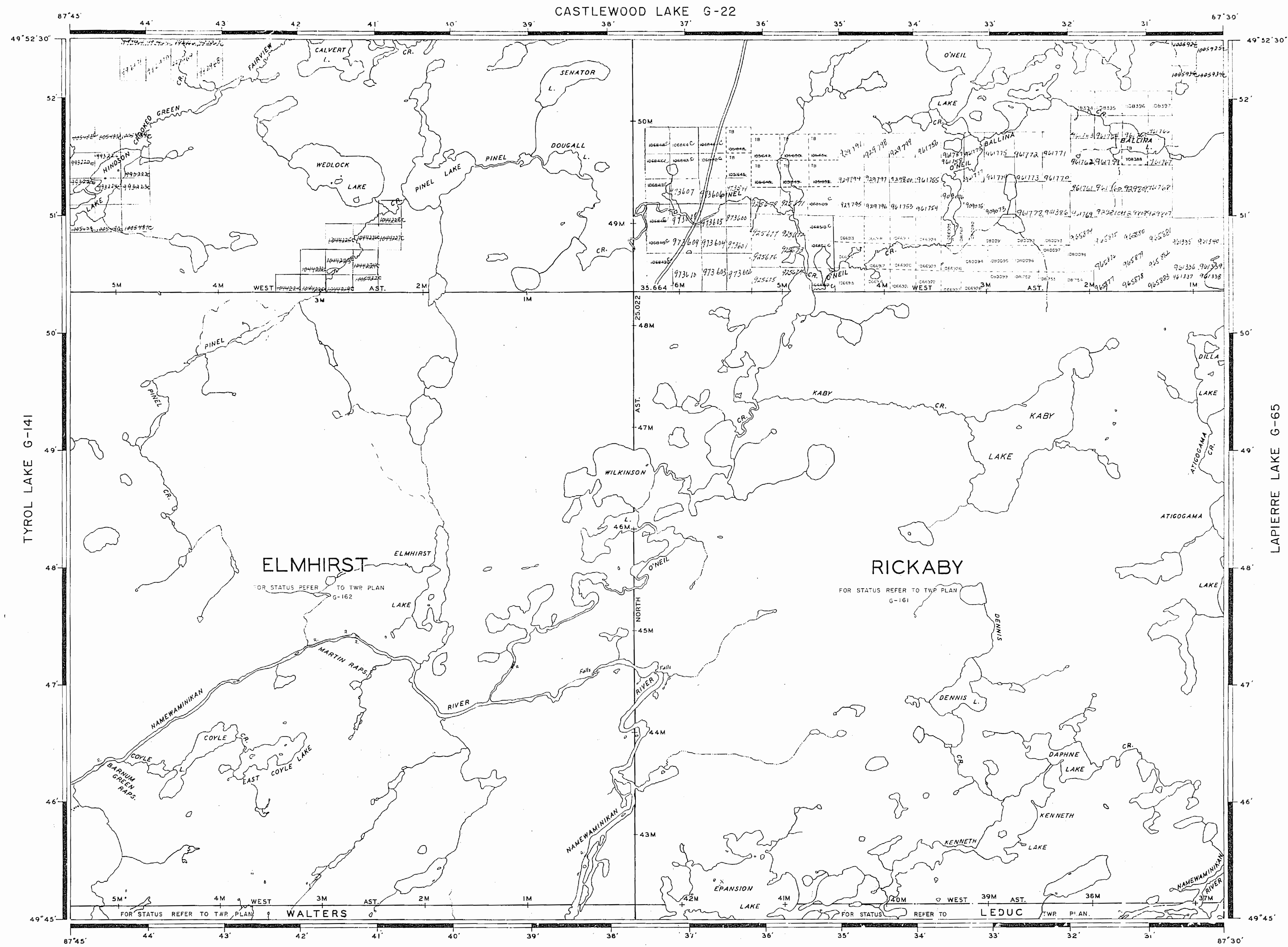
Ministry of Natural Resources

Ontario Surveys and Mapping Branch

Date MAR. 1975 Plan No. M.1873

National Topographical Series 42 E 13

CLIST LAKE M.1833



TOPOGRAPHY
 LAKE SUPERIOR REGIONAL RESOURCES
 INVENTORY FILE NO. 497873

SURVEYS
 MERIDIAN LINE SURVEYED BY PHILLIPS AND
 BENNER, O.L.S. 1916
 FIELD NOTE BOOK NO. 2474.

NORTH BOUNDARY OF ELMHIRST TWP. BY
 PHILLIPS & BENNER, O.L.S. 1936.
 FIELD NOTE BOOK NO. 2496.

SOUTH BOUNDARY OF ELMHIRST TWP. BY
 F.H. KITTO, O.L.S. 1935.
 FIELD NOTE BOOK NO. 2393.

NORTH BOUNDARY OF RICKABY TWP. BY
 J.M. KILKENNY, O.L.S. 1935.
 FIELD NOTE BOOK NO. 2394.

SOUTH BOUNDARY OF RICKABY TWP. BY
 H.W. SUTCLIFFE, O.L.S. 1934.
 FIELD NOTE BOOK NO. 2580.

RECEIVED
 MINING DIVISION
 THUNDER BAY
 JUN 1 AM 11 31

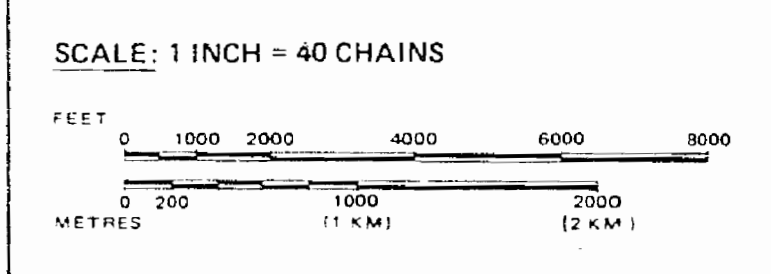
DISPOSITION OF CROWN LANDS

TYPE OF DOCUMENT	SYMBOL
PATENT, SURFACE & MINING RIGHTS	⊙
SURFACE RIGHTS ONLY	⊙
MINING RIGHTS ONLY	⊙
LEASE, SURFACE & MINING RIGHTS	⊙
SURFACE RIGHTS ONLY	⊙
MINING RIGHTS ONLY	⊙
LICENCE OF OCCUPATION	⊙
ORDER IN COUNCIL	OC
RESERVATION	⊙
CANCELLED	⊙
SAND & GRAVEL	⊙

NOTE: MINING RIGHTS IN PARCELS PATENTED PRIOR TO MAY 19 1913, VESTED IN ORIGINAL PATENTEES BY THE PUBLIC LANDS ACT, R.S.O. 1970, CHAP. 390, SEC. 63, SUBSEC. 1

LEGEND

BOUNDARY	---
TRAIL OR PATH	---
RAILROAD RIGHT OF WAY	---
NON-FLOWING STREAM	---
FLOWING STREAM	---
BRIDGE	---



AREA

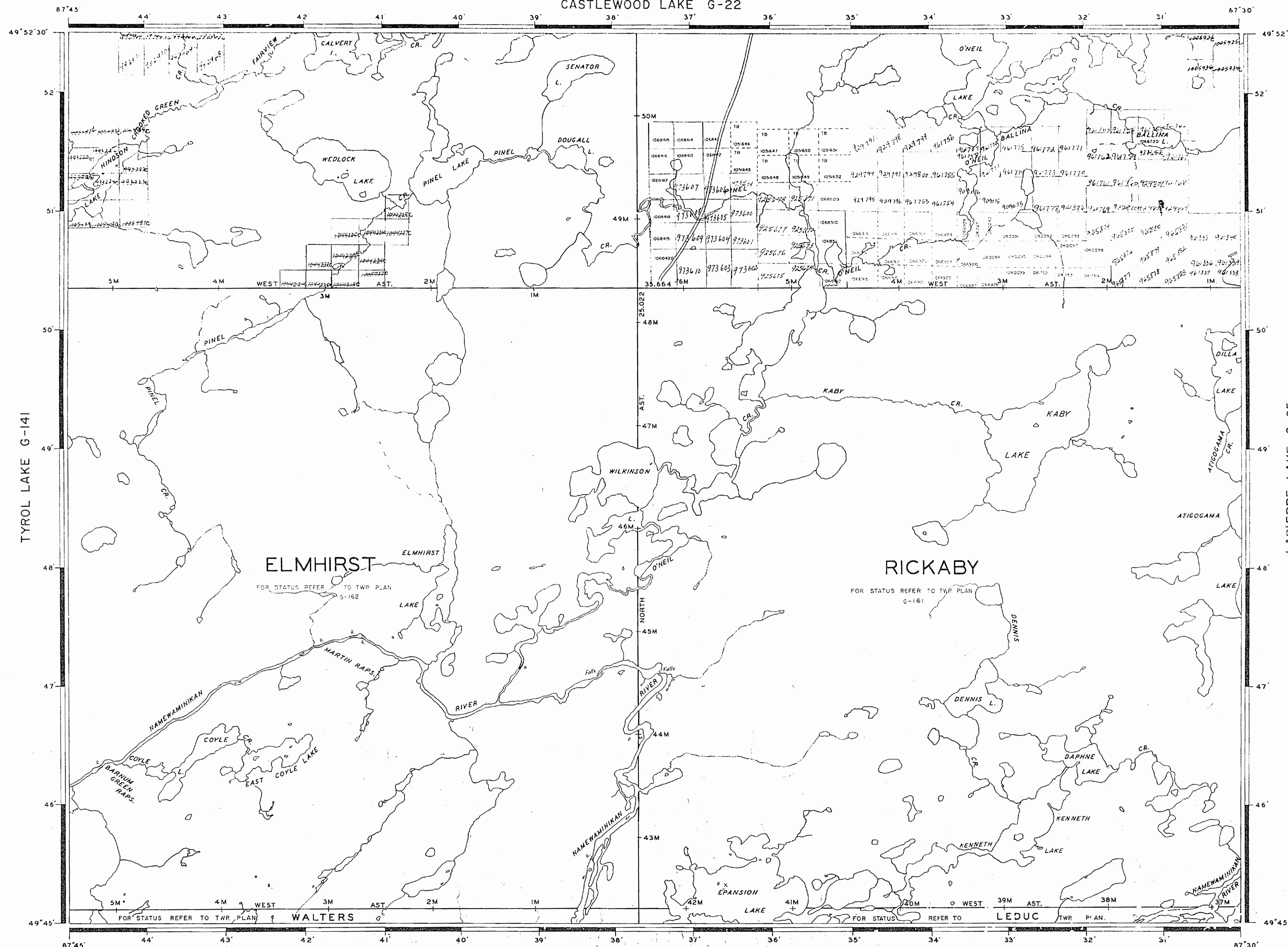
KABY LAKE

M.N.R. ADMINISTRATIVE DISTRICT
NIPIGON
 MINING DIVISION & GERALDTON
THUNDER BAY
 LAND TITLES / REGISTRY DIVISION
THUNDER BAY

Ministry of Natural Resources
 Land Management Branch
 Ontario
 Date: Dec. 5, 1985

Number: G-59

CASTLEWOOD LAKE G-22



TOPOGRAPHY
 LAKE SUPERVISOR FROM FOREST RESOURCES
 INVENTORY SHEET NO. 497873

SURVEYS
 MERIDIAN LINE SURVEYED BY PHILLIPS AND
 BENNER, O.L.S. 1916
 FIELD NOTE BOOK NO. 2474.

NORTH BOUNDARY OF ELMHIRST TWP. BY
 PHILLIPS & BENNER, O.L.S. 1936.
 FIELD NOTE BOOK NO. 2496.

SOUTH BOUNDARY OF ELMHIRST TWP. BY
 F.H. KITTO, O.L.S. 1935.
 FIELD NOTE BOOK NO. 2393.

NORTH BOUNDARY OF RICKABY TWP. BY
 J.M. KILKENNY, O.L.S. 1935.
 FIELD NOTE BOOK NO. 2394.

SOUTH BOUNDARY OF RICKABY TWP. BY
 H.W. SUTCLIFFE, O.L.S. 1935.
 FIELD NOTE BOOK NO. 2588.

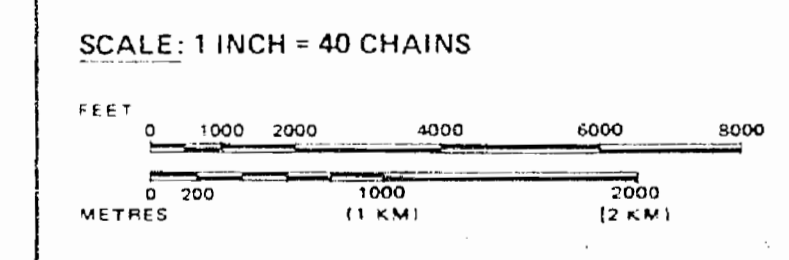
DISPOSITION OF CROWN LANDS

TYPE OF DOCUMENT	SYMBOL
PATENT, SURFACE & MINING RIGHTS	⊙
SURFACE RIGHTS ONLY	○
MINING RIGHTS ONLY	⊙
LEASE, SURFACE & MINING RIGHTS	⊙
SURFACE RIGHTS ONLY	○
MINING RIGHTS ONLY	⊙
LICENCE OF OCCUPATION	⊙
ORDER IN COUNCIL	⊙
RESERVATION	⊙
CANCELLED	⊙
SAND & GRAVEL	⊙

NOTE: MINING RIGHTS IN PARCELS PATENTED PRIOR TO MAY 6
 1912, VESTED IN ORIGINAL PATENTEE BY THE PUBLIC
 LANDS ACT, P.S.O. 1970, CHAP. 380, SEC. 53 SUBSEC. 1

LEGEND

MAIN ROADS	—
OTHER ROADS	—
TRAIL OR PATH	—
FIGURED LINE	—
ELF TOWN BOUNDARY LINE	—
TEMPORARY LINE	—
BY-LAW BOUNDARY OF WAY	—
RAPIDS, FALLS	—
NON-PERMANENT STREAM	—
EDDY OR CLEARING	—
TEXTURE	—
BRIDGE	—



AREA

KABY LAKE

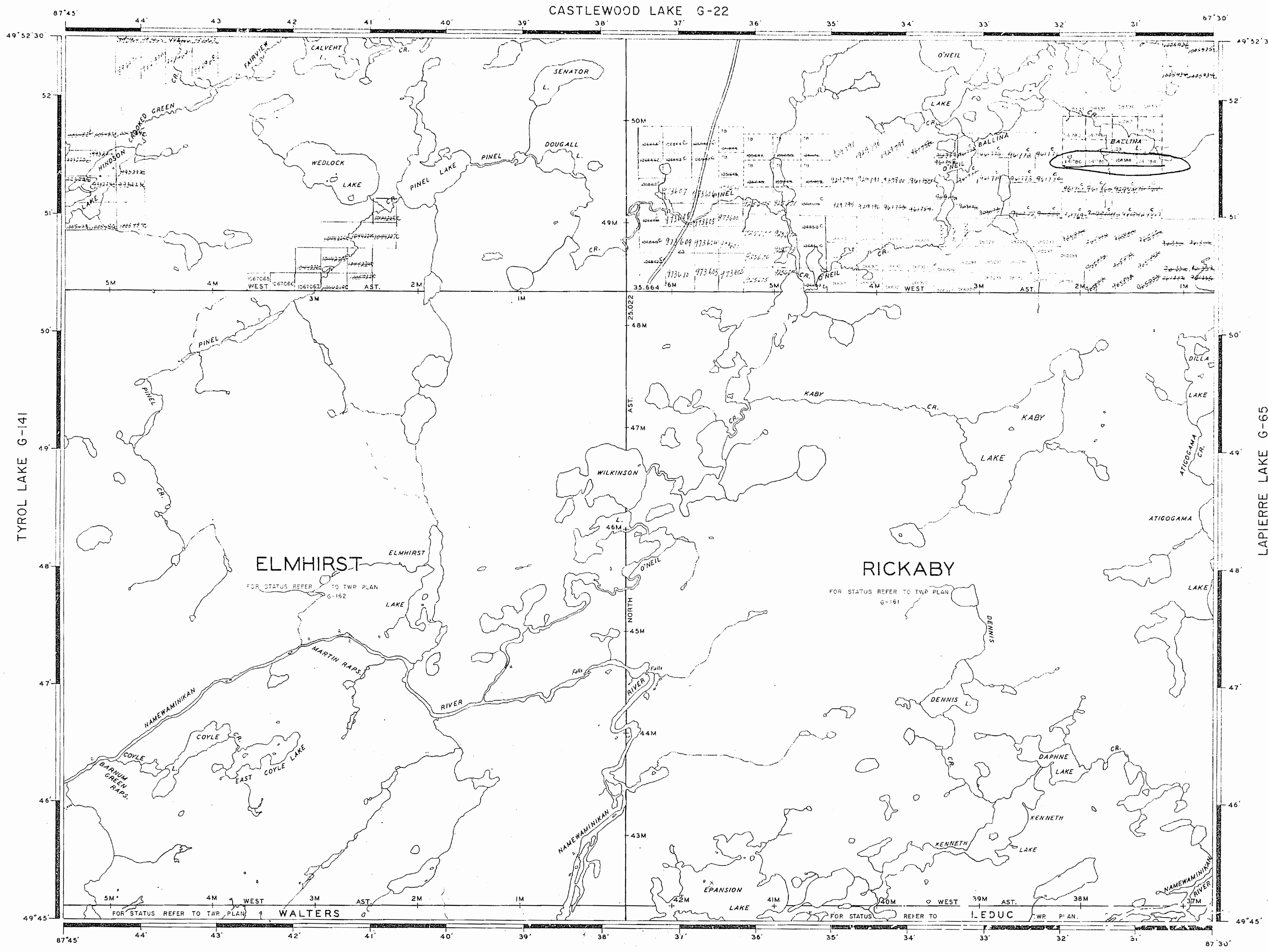
M. N. R. ADMINISTRATIVE DISTRICT
NIPIGON

MINING DIVISION & GERALDTON
THUNDER BAY

LAND TITLES / REGISTRY DIVISION
THUNDER BAY

Ministry of Land Management
 Natural Resources Branch
 Ontario

Date: Dec. 5, 1985



TOPOGRAPHY
 LAKE SURVEY FOR MINING RESOURCES
 PLAN NO. 4975/73

SURVEYS
 MERIDIAN LINE SURVEYED BY PHILLIPS AND
 BENNER, O.L.S. 1916
 FIELD NOTE BOOK NO. 2474

NORTH BOUNDARY OF ELMHIRST TWP. BY
 PHILLIPS & BENNER, O.L.S. 1936.
 FIELD NOTE BOOK NO. 2495.

SOUTH BOUNDARY OF ELMHIRST TWP. BY
 F.H. KITTO, O.L.S. 1935.
 FIELD NOTE BOOK NO. 2393.

NORTH BOUNDARY OF RICKABY TWP. BY
 J.M. KILKENNY, O.L.S. 1935.
 FIELD NOTE BOOK NO. 2394.

SOUTH BOUNDARY OF RICKABY TWP. BY
 H.W. SUTCLIFFE, O.L.S. 1934.
 FIELD NOTE BOOK NO. 2580.

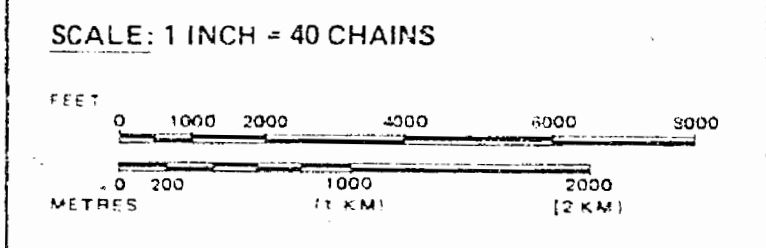
DISPOSITION OF CROWN LANDS

TYPE OF DOCUMENT	SYMBOL
PATENT SURFACE & MINING RIGHTS	●
SURFACE RIGHTS ONLY	○
MINING RIGHTS ONLY	◐
LEASE, SURFACE & MINING RIGHTS	◑
SURFACE RIGHTS ONLY	◒
MINING RIGHTS ONLY	◓
LICENCE OF OCCUPATION	OC
ORDER IN COUNCIL	OC
RESERVATION	○
CANCELLED	○
SAND & GRAVEL	○

NOTE: MINING RIGHTS IN PARCELS PATENTED PRIOR TO MAY 6
 1913 VESTED IN ORIGINAL PATENTEE BY THE PUBLIC
 LANDS ACT R.S.O. 1970, CHAP. 290, SEC. 83, SUBSEC. 1

LEGEND

MAIN ROAD	—
OTHER ROADS	—
TRAIL OR PATH	—
RAILROAD	—
TELEPHONE LINE	—
POWER LINE	—
BARREN BANK OF WATER	—
RAPIDS	—
NON PERMANENT STREAM	—
EDGE OF FOREST	—
TREE	—
BRIDGE	—



AREA

KABY LAKE

M. N. R. ADMINISTRATIVE DISTRICT
NIPIGON
 MINING DIVISION & GERALDTON
THUNDER BAY
 LAND TITLES / REGISTRY DIVISION
THUNDER BAY

Ministry of Natural Resources
 Land Management Branch
 Ontario
 Date: Dec. 5, 1985

REFERENCES

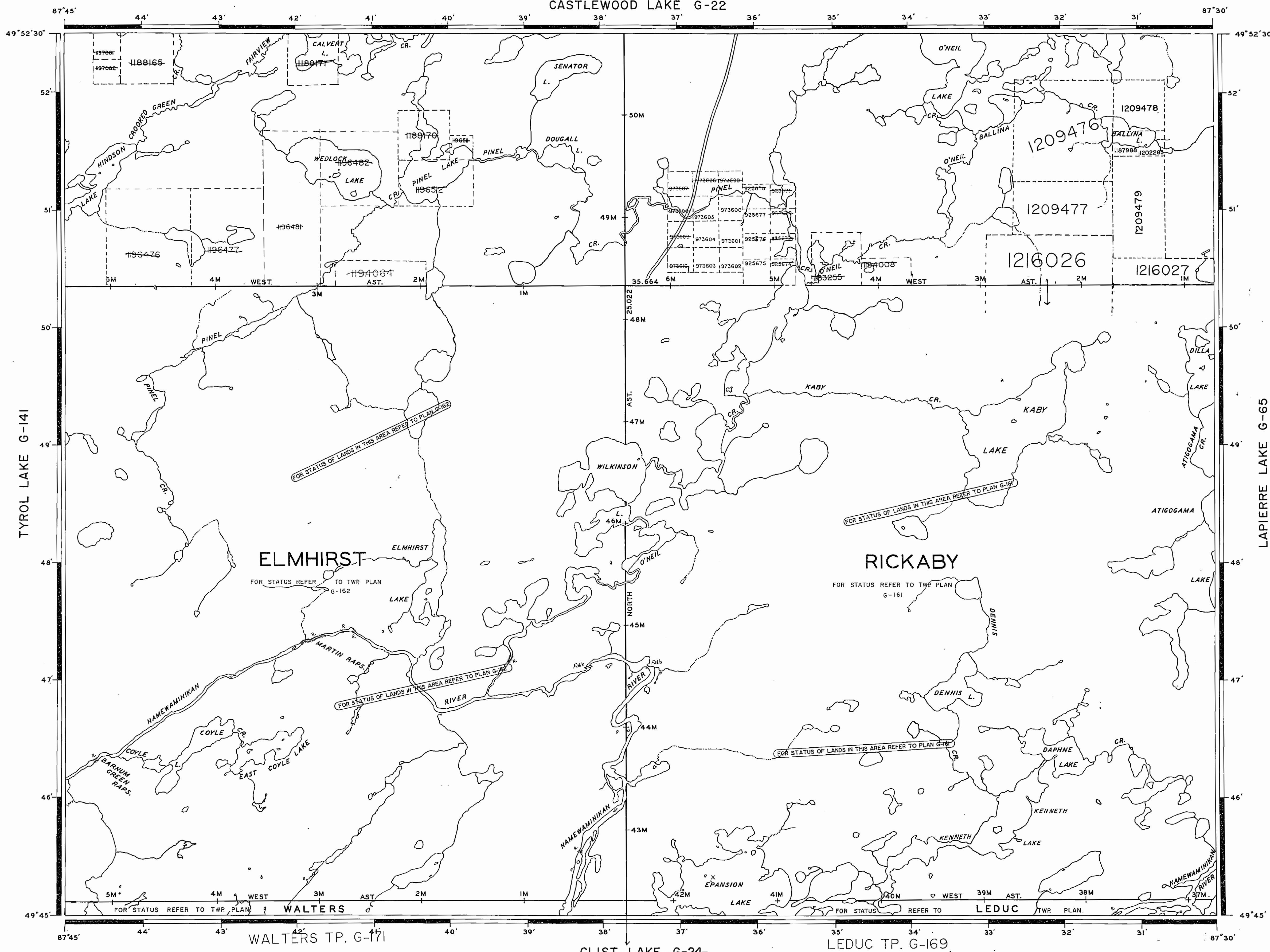
ARFAS WITHDRAWN FROM DISPOSITION

MRO - Mining Rights Only
 SRO - Surface Rights Only
 M+S - Mining and Surface Rights

Description	Order No.	Date	Disposition	File No.

NOTICE:
 The information that appears on this map has been compiled from various sources, and accuracy is not guaranteed. Those wishing to stake mining claims should consult with the Mining Recorder, Ministry of Northern Development and Mines, for additional information on the status of the lands shown hereon.

CASTLEWOOD LAKE G-22



REFERENCES

TOPOGRAPHY
 LAKES, RIVERS, ETC., FROM FOREST RESOURCES INVENTORY SHEET No. 497873

SURVEYS
 MERIDIAN LINE SURVEYED BY PHILLIPS AND BENNER, O.L.S., 1916. FIELD NOTE BOOK No. 2474.
 NORTH BOUNDARY OF ELMHIRST TWP. BY PHILLIPS & BENNER, O.L.S., 1936. FIELD NOTE BOOK No. 2496.
 SOUTH BOUNDARY OF ELMHIRST TWP. BY F.H. KITTO, O.L.S., 1935. FIELD NOTE BOOK No. 2393.
 NORTH BOUNDARY OF RICKABY TWP. BY J.M. KILKENNY, O.L.S., 1935. FIELD NOTE BOOK No. 2394.
 SOUTH BOUNDARY OF RICKABY TWP. BY H.W. SUTCLIFFE, O.L.S., 1934. FIELD NOTE BOOK No. 2580.

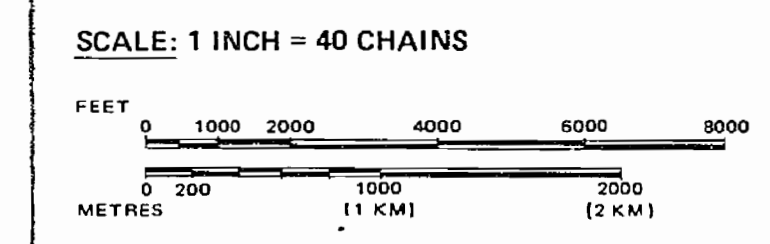
DISPOSITION OF CROWN LANDS

TYPE OF DOCUMENT	SYMBOL
PATENT, SURFACE & MINING RIGHTS	●
" SURFACE RIGHTS ONLY	○
" MINING RIGHTS ONLY	◐
LEASE, SURFACE & MINING RIGHTS	■
" SURFACE RIGHTS ONLY	◼
" MINING RIGHTS ONLY	◻
LICENCE OF OCCUPATION	▼
ORDER IN COUNCIL	OC
RESERVATION	⊙
CANCELLED	⊖
SALTI & GRAVEL	⊕
LAND USE PERMIT FOR COMMERCIAL, TOURISM, OUTPOST CAMPS	⊗

NOTE: MINING RIGHTS IN PARCELS PATENTED PRIOR TO MAY 6, 1913, VESTED IN ORIGINAL PATENTEE BY THE PUBLIC LANDS ACT, R.S.O. 1970, CHAP. 380, SEC. 63, SUBSEC. 1.

LEGEND

MAIN ROAD	—
OTHER ROADS	- - -
TRAIL OR PATH	⋯
HIGHWAY ROUTE No.	— 7 —
ELECTRIC POWER LINE	— T —
TELEPHONE LINE	— TTTT —
RAILROAD & RIGHT OF WAY	— TTTT —
RAPIDS, PORTAGE	— TTTT —
NON-PERENNIAL STREAM	— TTTT —
EDGE OF CLEARING	— TTTT —
TREELESS MUSKEG OR MARSH	— TTTT —
BRIDGE, BUILDINGS	— TTTT —



AREA
KABY LAKE
 M.N.R. ADMINISTRATIVE DISTRICT
NIPIGON
 MINING DIVISION
THUNDER BAY
 LAND TITLES / REGISTRY DIVISION
THUNDER BAY

Ministry of Natural Resources
 Land Management Branch
 Ontario

Date JANUARY 28th, 1981
 In service Jan. 20/93
 Number
G-59