

AREA OF
KAIARSKONS LAKE

DISTRICT OF
RAINY RIVER-KENORA
FORT FRANCES-KENORA
MINING DIVISION

SCALE: 1-INCH = 40 CHAINS

LEGEND

- PATENTED LAND Ⓟ
- CROWN LAND SALE C.S.
- LEASES Ⓛ
- LOCATED LAND Loc.
- LICENSE OF OCCUPATION L.O.
- MINING RIGHTS ONLY M.R.O.
- SURFACE RIGHTS ONLY S.R.O.
- ROADS —
- IMPROVED ROADS —
- KING'S HIGHWAYS —
- RAILWAYS —
- POWER LINES —
- MARSH OR MUSKES —
- MINES X

NOTES

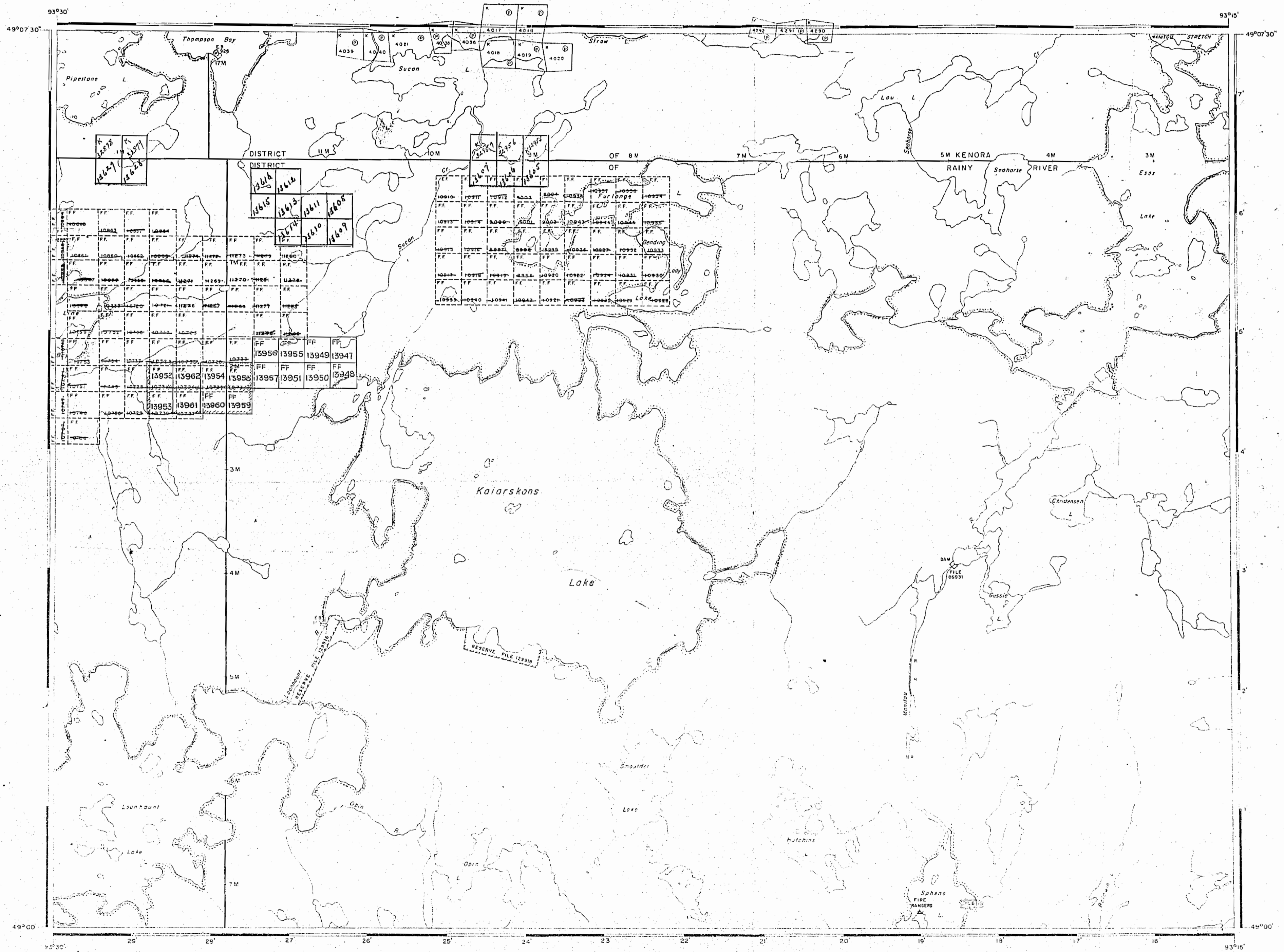
400' Reserve to Dept of Lands & Forests shown thus: —

RECEIVED
 APR 24 1961
 KENORA MINING DIV.

July 7/61
 July 17/62
 Nov 6/62
 Nov 19/63
 OCT. 4/68
 Feb 28/69
 Apr 2/69
 June 2/69
 Sept 9/69
 Sept. 19/69
 July 21/70
 Aug 11/70
 Jan. 25/71

PLAN NO. **M.2430**

DEPARTMENT OF MINES
- ONTARIO



AREA OF
KAIARSKONS LAKE
 DISTRICT OF
 RAINY RIVER-KENORA
 FORT FRANCES-KENORA
 MINING DIVISION
 SCALE: 1-INCH = 40 CHAINS

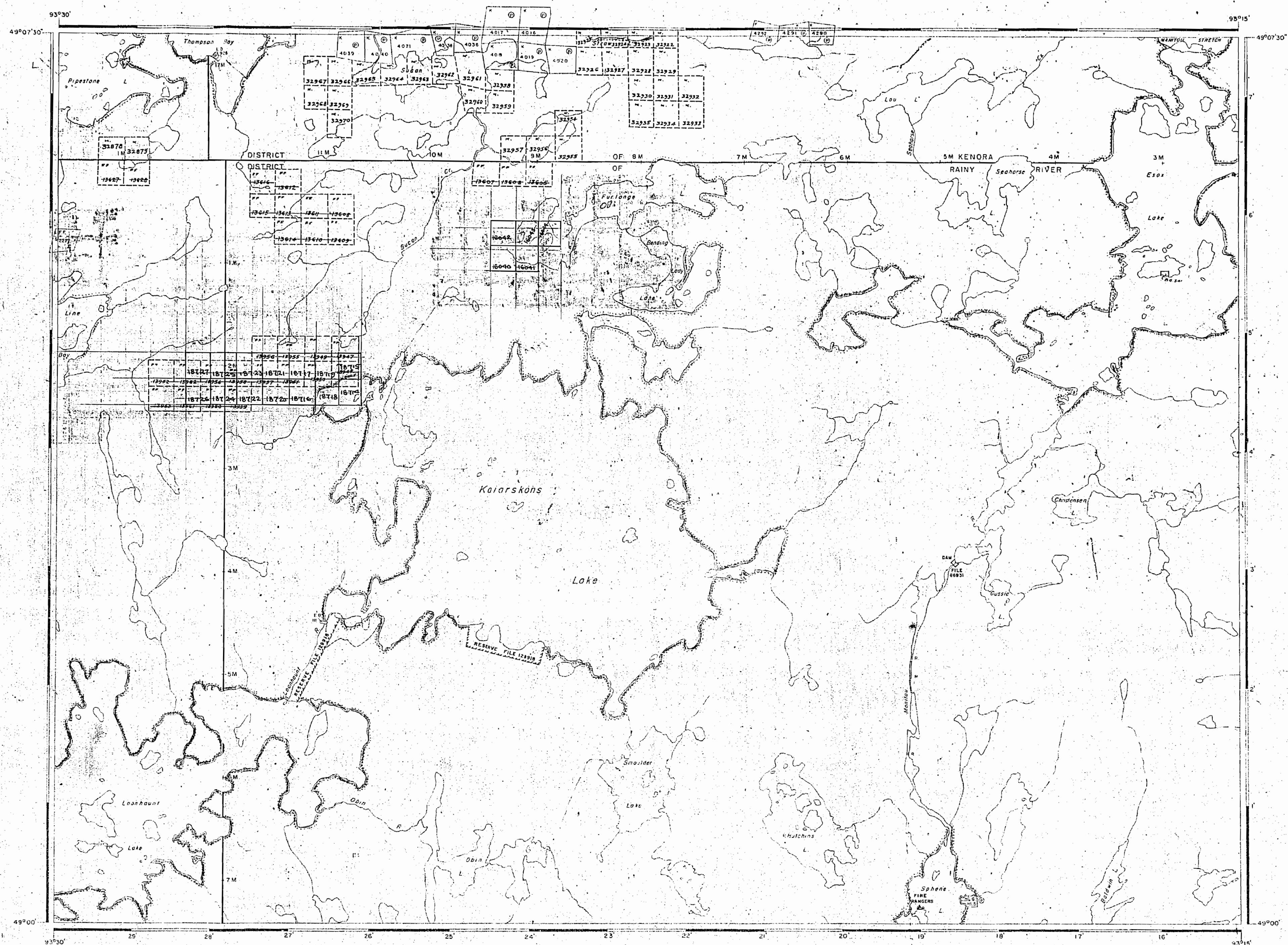
LEGEND

PATENTED LAND	⊕
CROWN LAND SALE	C.S.
LEASES	L.
LOCATED LAND	Loc.
LICENSE OF OCCUPATION	L.O.
MINING RIGHTS ONLY	M.R.O.
SURFACE RIGHTS ONLY	S.R.O.
ROADS	—
IMPROVED ROADS	—
KING'S HIGHWAYS	—
RAILWAYS	—
POWER LINES	—
MARSH OR MUSKEG	—
MINES	⋈

NOTES
 400' Reserve to Dept. of Lands & Forests
 shown thus: —

PLAN NO. **M.2430**
 DEPARTMENT OF MINES
 - ONTARIO -

3



AREA OF
KAIARASKONS LAKE
 DISTRICT OF
 RAINY RIVER-KENORA
 FORT FRANCES-KENORA
 MINING DIVISION
 SCALE: 1-INCH = 40 CHAINS

LEGEND

PATENTED LAND	Ⓟ
CROWN LAND SALE	C.S.
LEASES	Ⓛ
LOCATED LAND	Loc.
LICENSE OF OCCUPATION	L.O.
MINING RIGHTS ONLY	M.R.O.
SURFACE RIGHTS ONLY	S.R.O.
ROADS	—
IMPROVED ROADS	—
KING'S HIGHWAYS	—
RAILWAYS	—
POWER LINES	—
MARSH OR MUSKEG	—
MINES	✕

NOTES

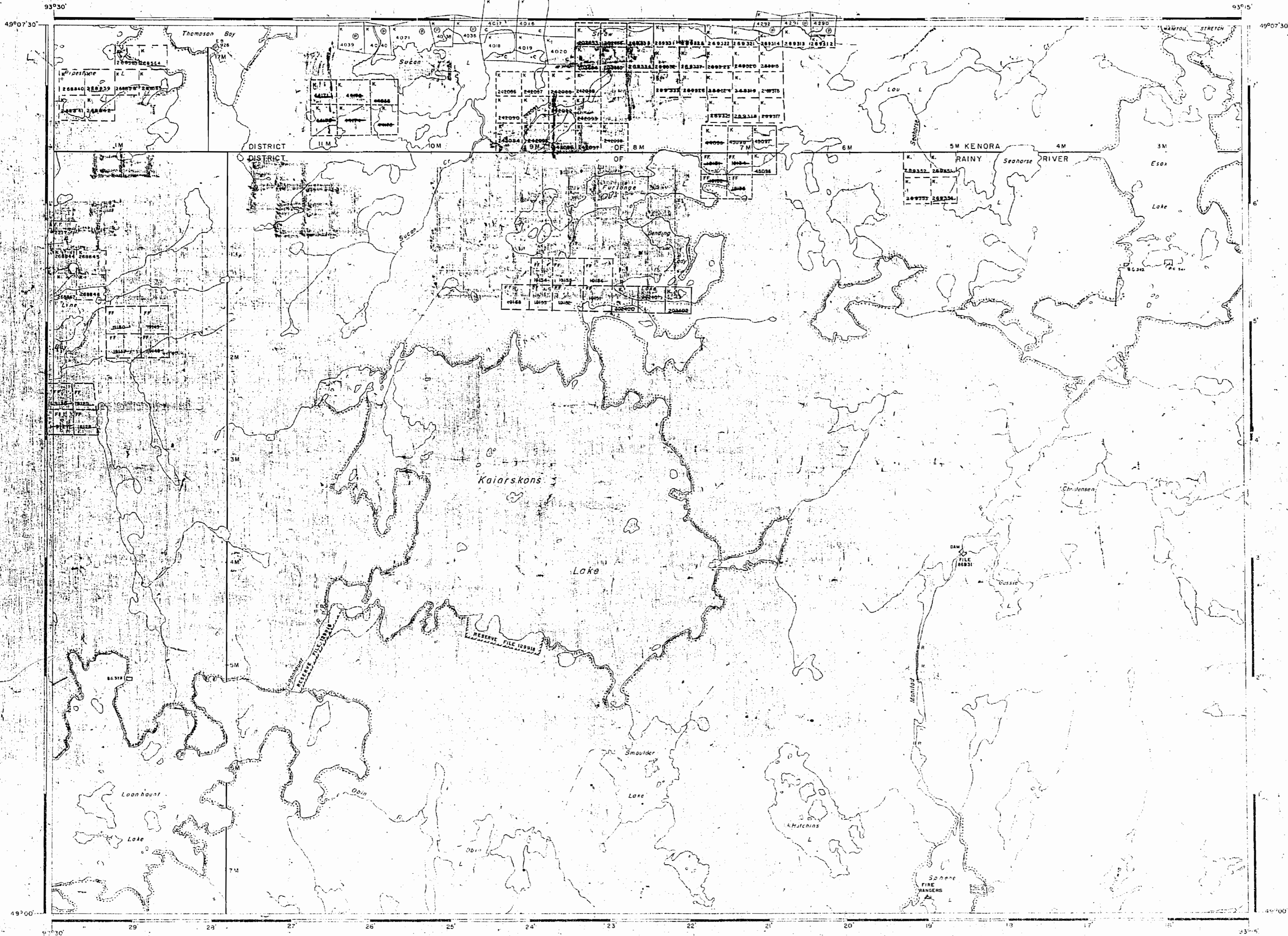
400' Reserve to Dept. of Lands & Forests shown thus:

Used to September 30/68

PLAN NO. **M.2430**

DEPARTMENT OF MINES
 - ONTARIO

2430



AREA OF
KAIARSKONS LAKE

DISTRICT OF
RAINY RIVER-KENORA

KENORA
MINING DIVISION

SCALE: 1-INCH = 40 CHAINS

LEGEND

PATENTED LAND	Ⓟ
CROWN LAND SALE	C.S
LEASES	Ⓛ
LOCATED LAND	Loc
LICENSE OF OCCUPATION	L.O
MINING RIGHTS ONLY	M.R.O
SURFACE RIGHTS ONLY	S.R.O
ROADS	—
IMPROVED ROADS	—
KING'S HIGHWAYS	—
RAILWAYS	—
POWER LINES	—
MARSH OR MUSKEG	—
MINES	✕

NOTES

400' Reserve to Dept. of Lands & Forests shown thus: —

KENORA
FILED
REC'D. MAY 21 1971
RECEIPT No.
MINING DIVISION

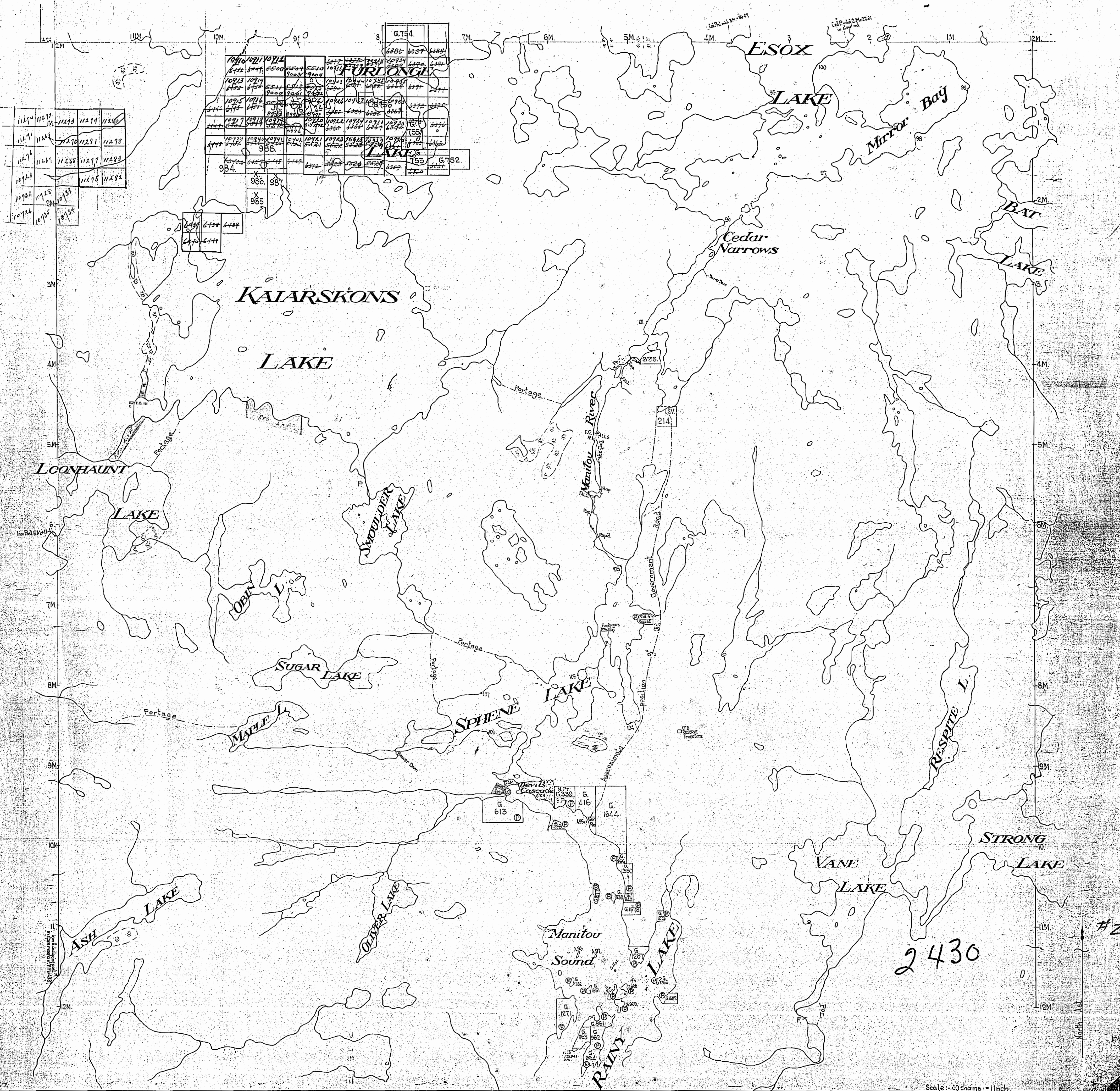
July 29/71
Sept. 2/71
Oct. 15/71
Nov. 22/71
June 14/72
Aug. 22/72
Nov. 10/72
Nov. 21/73

#6

NATIONAL TOPOGRAPHIC SERIES 52 F3

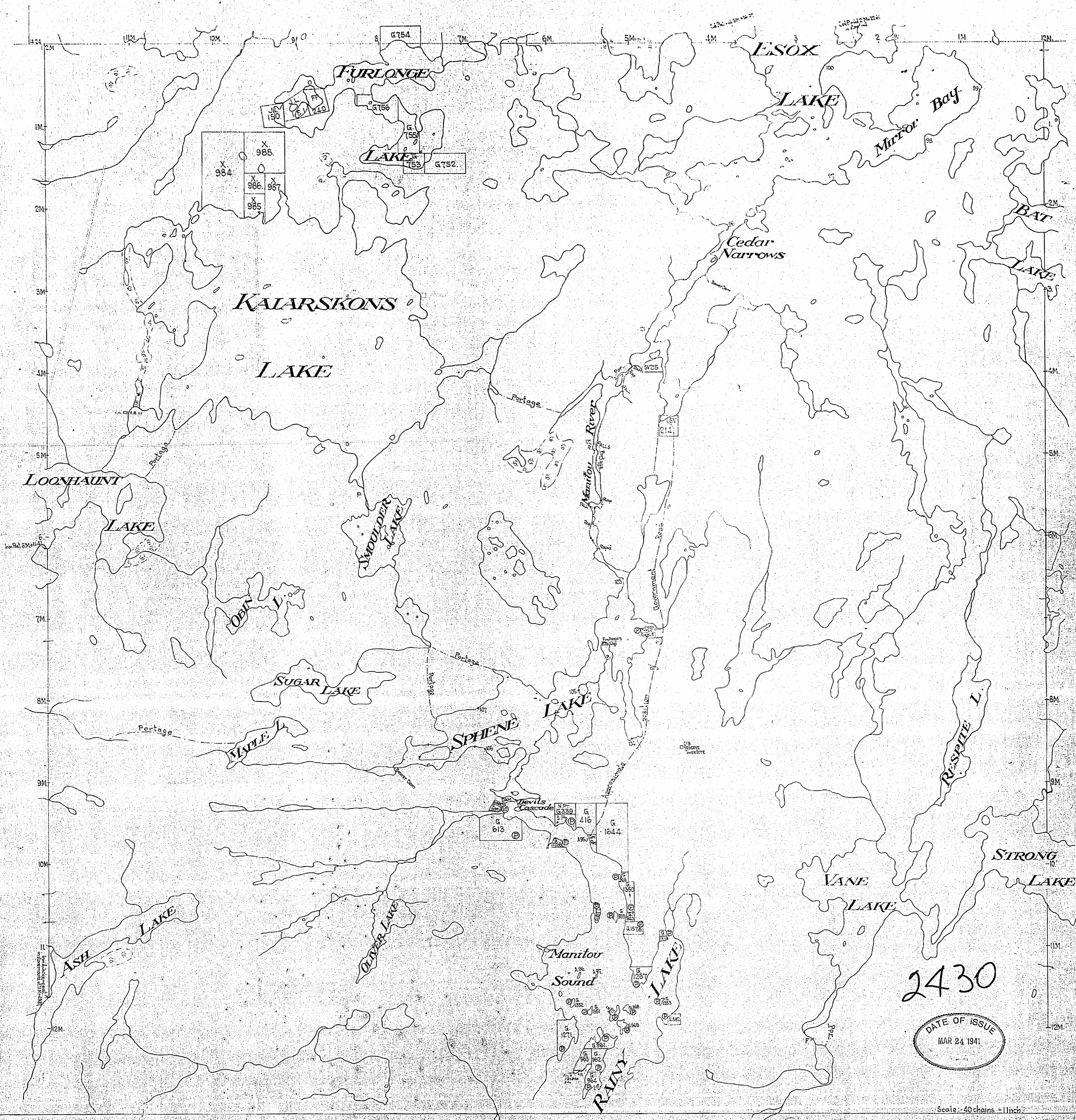
PLAN NO. **M.2430**

ONTARIO
DEPARTMENT OF MINES
AND NORTHERN AFFAIRS



2430

#2



2430

DATE OF ISSUE
MAR 24 1941

Scale: 40 chains = 1 inch

AREA OF

KAIARSKONS LAKE

DISTRICT OF
RAINY RIVER-KENORA

FORT FRANCES-KENORA
MINING DIVISION

SCALE: 1-INCH = 40 CHAINS


LEGEND

PATENTED LAND	⊙
CROWN LAND SALE	CS
LEASES	⊙
LOCATED LAND	Loc
LICENSE OF OCCUPATION	LO
MINING RIGHTS ONLY	M.R.O.
SURFACE RIGHTS ONLY	S.R.O.
ROADS	—
IMPROVED ROADS	—
KING'S HIGHWAYS	—
RAILWAYS	—
POWER LINES	—
MARSH OR MUSKEG	—
MINES	⊗

NOTES

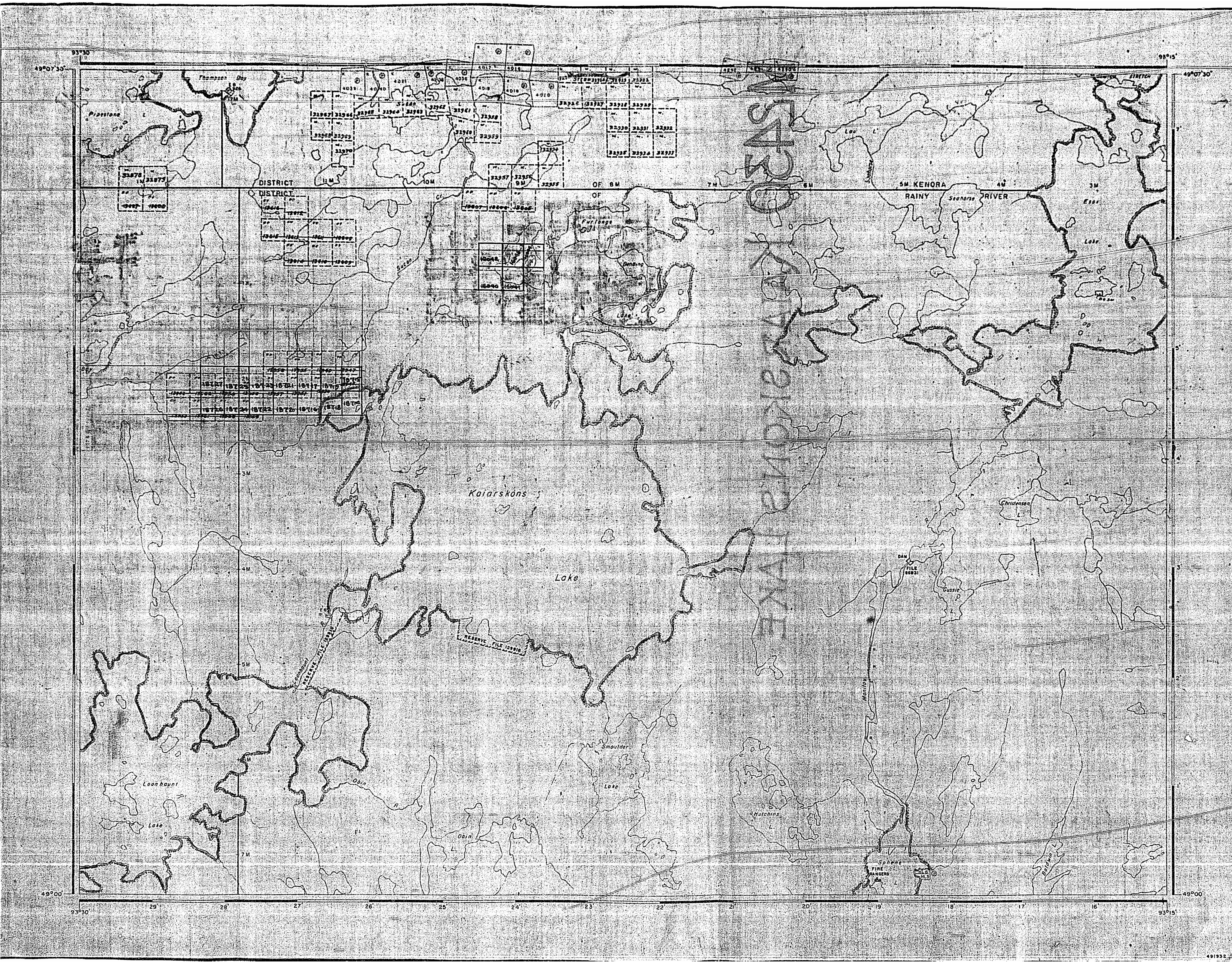
400' Reserve to Dept of Lands & Forests shown thus

Used to September 30/68



PLAN NO. **M.2430**

DEPARTMENT OF MINES
— ONTARIO



AREA OF
KAIARSKONS LAKE

DISTRICT OF
RAINY RIVER-KENORA

KENORA
MINING DIVISION

SCALE: 1-INCH 40 CHAINS

LEGEND

PATENTED LAND	CS
CROWN LAND SALE	CS
LEASES	LO
LOCATED LAND	LO
LICENSE OF OCCUPATION	LO
MINING RIGHTS ONLY	MRO
SURFACE RIGHTS ONLY	SRO
ROADS	—
IMPROVED ROADS	—
KING'S HIGHWAYS	—
RAILWAYS	—
POWER LINES	—
MARSH OR MUSKIEG	—
MINES	X

NOTES

400' Reserve to Dept. of Lands & Forests shown thus

KENORA
FILED
MAY 21 1971
RECEIPT No.
MINING DIVISION

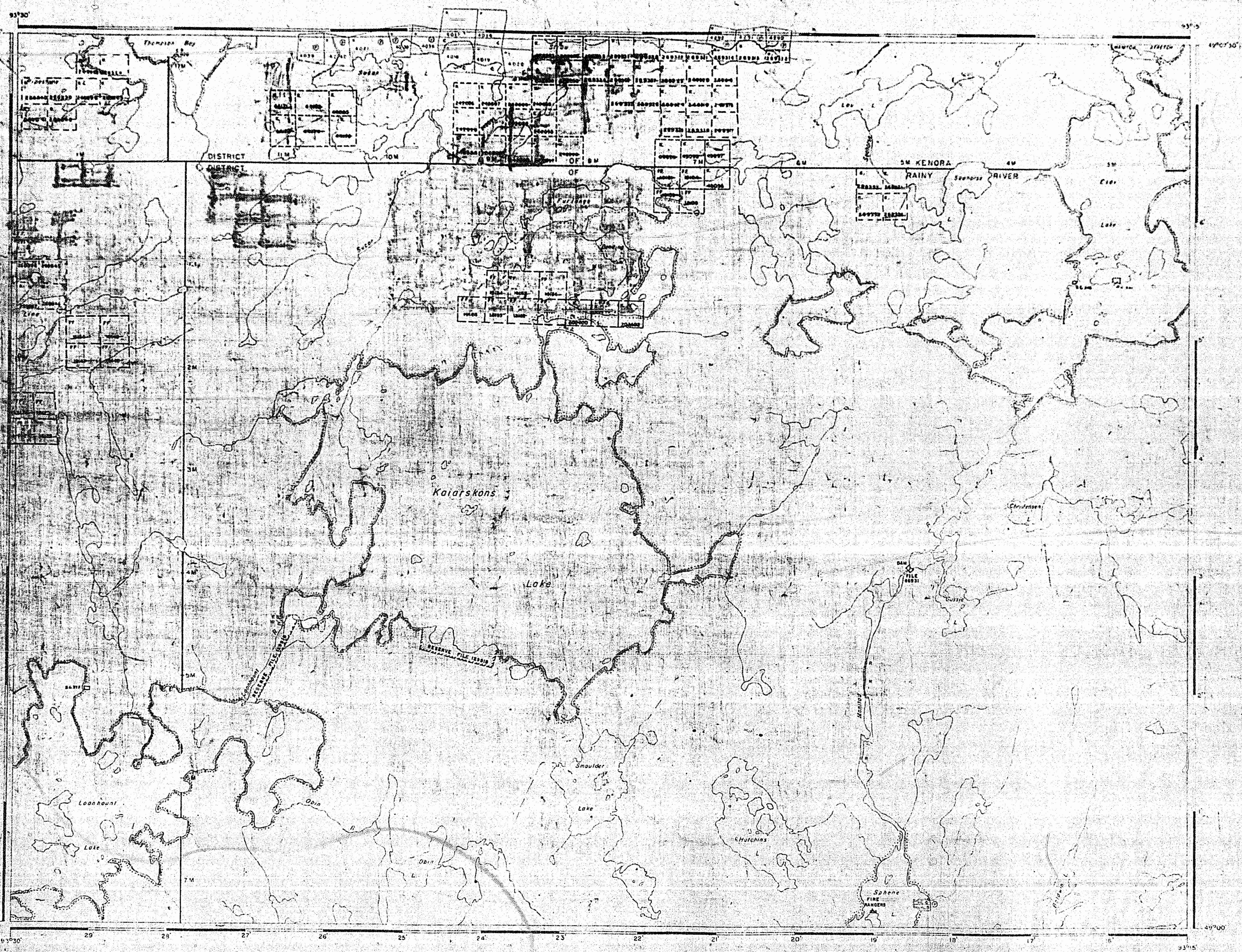
July 29/71
Sept. 8/71
Oct. 13/71
Nov. 22/71
Jan. 12/72
Aug. 22/72
Nov. 10/72
Nov. 21/73

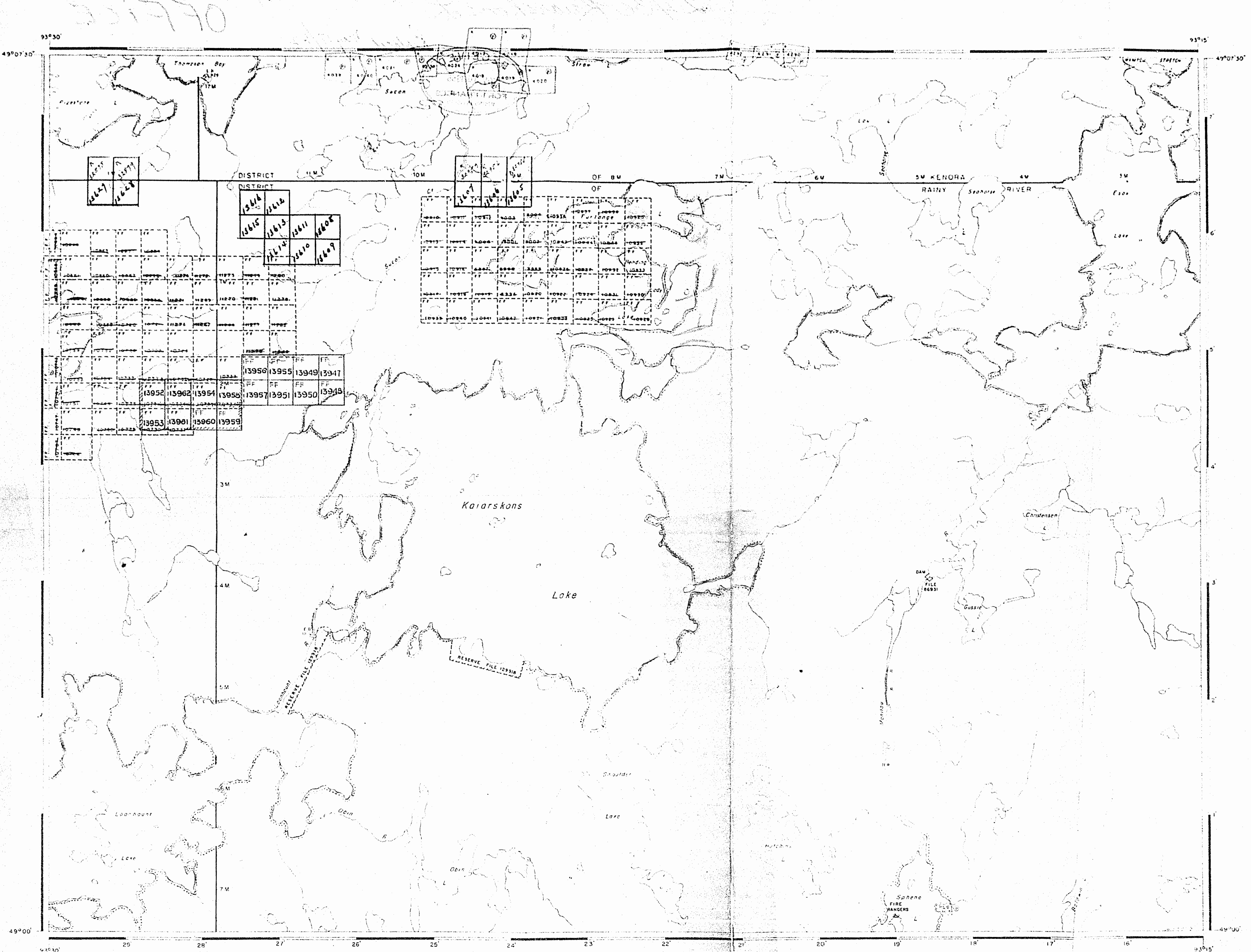
#6

NATIONAL TOPOGRAPHIC SERIES 52.F.3

PLAN NO. **M.2430**

ONTARIO
DEPARTMENT OF MINES
AND NORTHERN AFFAIRS





AREA OF
KAIARSKONS LAKE
 DISTRICT OF
 RAINY RIVER-KENORA
 FORT FRANCES-KENORA
 MINING DIVISION
 SCALE: 1-INCH 40 CHAINS

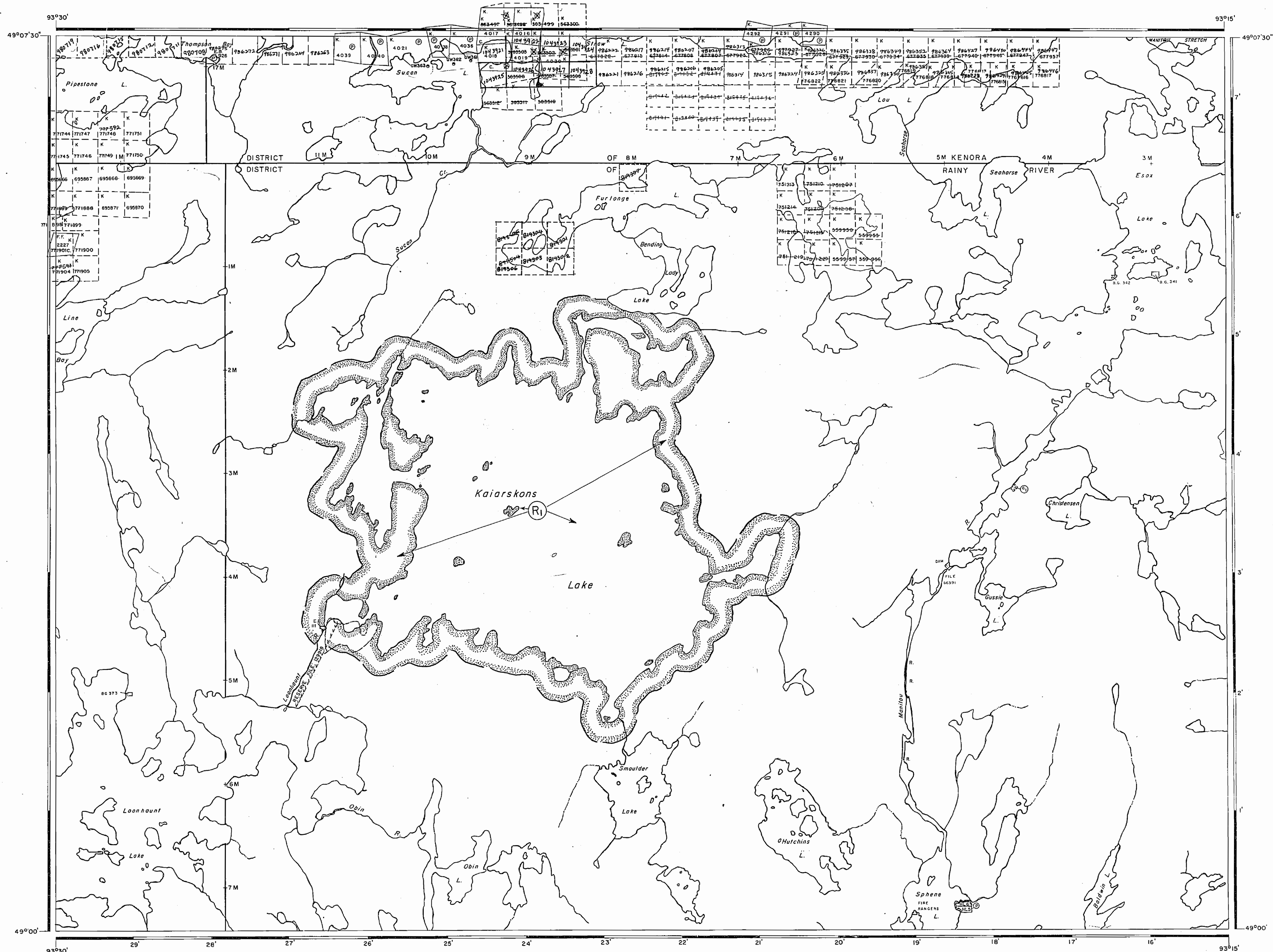
LEGEND

PATENTED LAND	Ⓟ
CROWN LAND SALE	CS
LEASES	Ⓞ
LOCATED LAND	Loc
LICENSE OF OCCUPATION	LO
MINING RIGHTS ONLY	MRO
SURFACE RIGHTS ONLY	SRO
ROADS	—
IMPROVED ROADS	—
KING'S HIGHWAYS	—
RAILWAYS	—
POWER LINES	—
MARSH OR MUSKEG	—
MINES	⚡

NOTES
 400' Reserve to Dept of Lands & Forests
 shown thus —

PLAN NO. **M.2430**
 DEPARTMENT OF MINES
 — ONTARIO —

3



RECEIVED
 JUN 11 1984
 789101112123456
 Effective as shown

LEGEND

- PATENTED LAND (P)
- CROWN LAND SALE (C.S.)
- LEASES (L)
- LOCATED LAND (LOC.)
- LICENSE OF OCCUPATION (L.O.)
- MINING RIGHTS ONLY (M.R.O.)
- SURFACE RIGHTS ONLY (S.R.O.)
- ROADS
- IMPROVED ROADS
- KING'S HIGHWAYS
- RAILWAYS
- POWER LINES
- MARSH OR MUSKEG
- MINES

REFERENCES

AREAS WITHDRAWN FROM DISPOSITION

M.R.O. - MINING RIGHTS ONLY
 S.R.O. - SURFACE RIGHTS ONLY
 M.+S. - MINING AND SURFACE RIGHTS

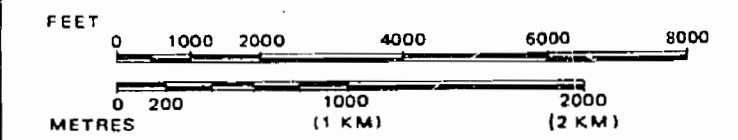
Description	Order No.	Date	Disposition	File
(N)	W 53/75	15/10/75	S.R.O.	125518

SAND & GRAVEL

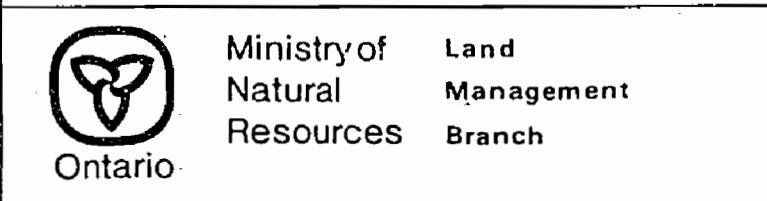
(G) GRAVEL KENORA FILE 191349
 RECEIVED
 JAN 19 1984
 789101112123456
 Obsolete

Note:
 PROPOSED BUDWIG SPRAYING IN THIS AREA
 CONTACT MNR DISTRICT OFFICE FOR SPECIFICS 1987

SCALE: 1 INCH = 40 CHAINS

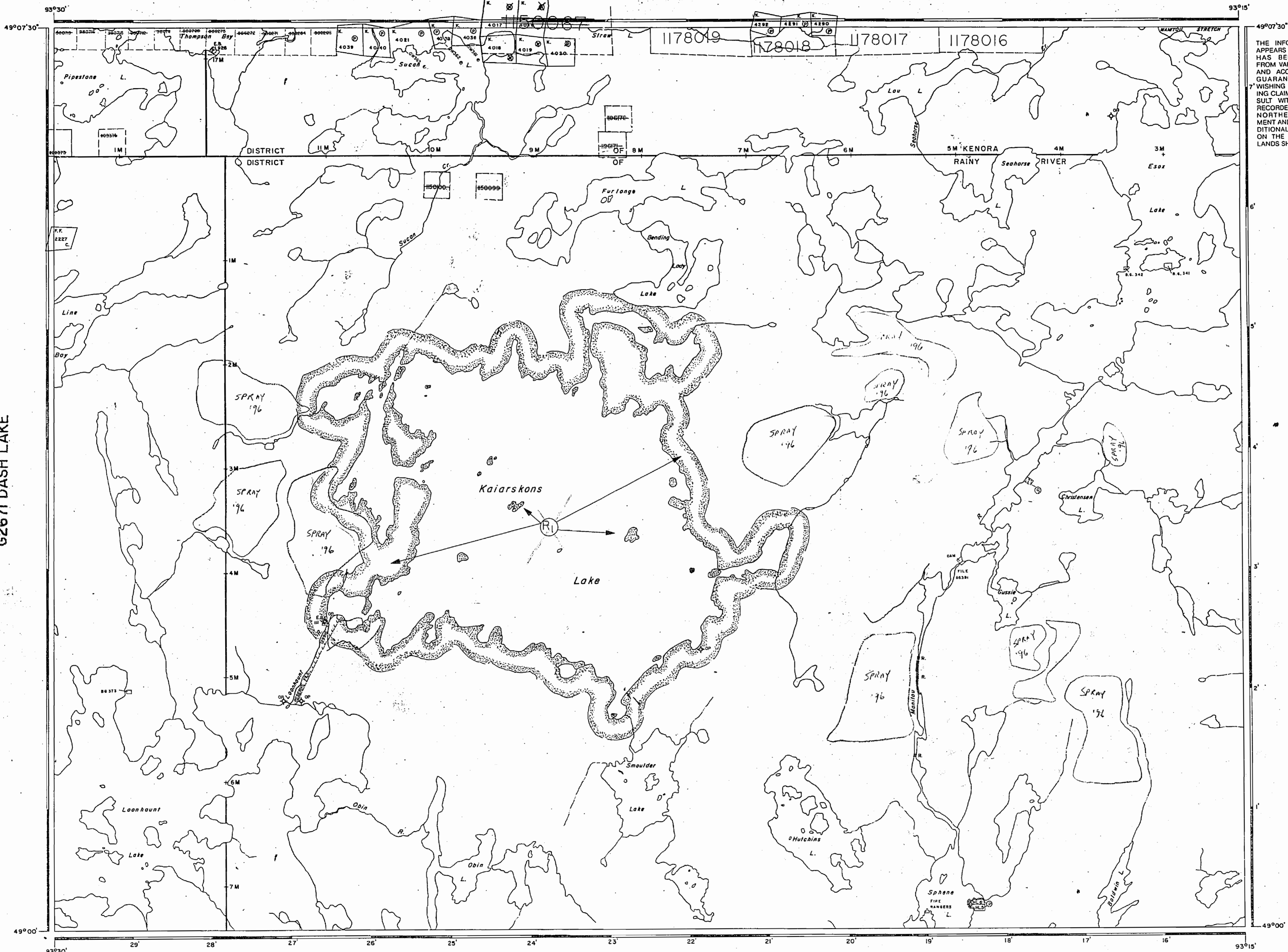


AREA KAIARSKONS LAKE
 M.N.R. ADMINISTRATIVE DISTRICT
FORT FRANCES
 MINING DIVISION
KENORA
 LAND TITLES / REGISTRY DIVISION
RAINY RIVER / KENORA



Date MARCH, 1984 Number
 M-2430 G-2679

G2669 BLUFFPOINT LAKE



AREA OF
Effective KENORA DISTRICT RECEIVED JAN 19 1994
 700111212156

THE INFORMATION THAT APPEARS ON THIS MAP HAS BEEN COMPILED FROM VARIOUS SOURCES AND ACCURACY IS NOT GUARANTEED. THOSE WISHING TO STAKE MINING CLAIMS SHOULD CONSULT WITH THE MINING RECORDER, MINISTRY OF NORTHERN DEVELOPMENT AND MINES, FOR ADDITIONAL INFORMATION ON THE STATUS OF THE LANDS SHOWN HEREON.

DISTRICT OF
 MINING DIVISION
 SCALE: 1 INCH = 40 CHAINS

LEGEND

PATENTED LAND	⊙
CROWN LAND SALE	C.S.
LEASES	⊙
LOCATED LAND	Loc.
LICENSE OF OCCUPATION	L.O.
MINING RIGHTS ONLY	M.R.O.
SURFACE RIGHTS ONLY	S.R.O.
ROADS	—
IMPROVED ROADS	—
KING'S HIGHWAYS	—
RAILWAYS	—
POWER LINES	—
MARSH OR MUSKEG	—
MINES	⊙
TOURIST CAMPS (OP - OUTPOST)	⊙

REFERENCES

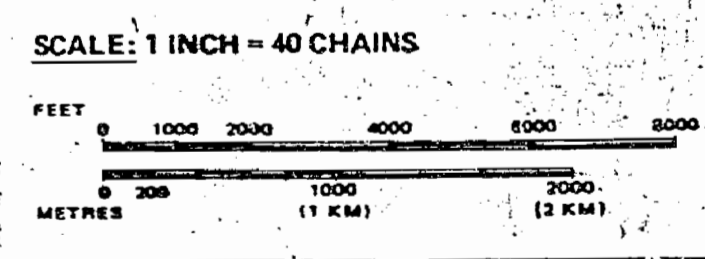
AREAS WITHDRAWN FROM DISPOSITION

M.R.O. - MINING RIGHTS ONLY	---
S.R.O. - SURFACE RIGHTS ONLY	---
M.S. - MINING AND SURFACE RIGHTS	---

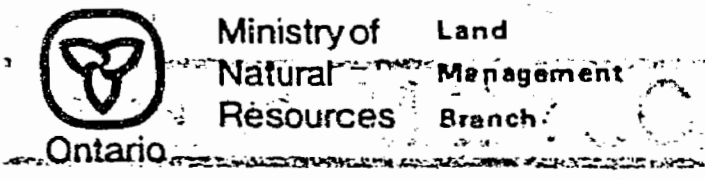
Description	Order No.	Date	Disposition	File
W 3375	10075	1990	---	10990
S.R.O. "REVOKED" MARCH 1987	---	---	---	DK-08-0944

SAND & GRAVEL
 DATE OF ISSUE
FEB '02 1988
 PROVINCIAL RECORDING
 OFFICE - SUDBURY

NOTE:
 PROPOSED BUDDWORM SPRAYING IN THIS AREA - CONTACT MNR DISTRICT OFFICE FOR SPECIFICS 1987



AREA **KAIARSKONS LAKE**
 M.N.R. ADMINISTRATIVE DISTRICT
FORT FRANCES
 MINING DIVISION
KENORA
 LAND TITLES / REGISTRY DIVISION
RAINY RIVER / KENORA



DATE: MARCH 1994 NUMBER: MINES
 ONTARIO **G-2679**

G2671 DASH LAKE

G2701 VISTA LAKE

G2687 MANITOU SOUND

AREA OF

KAIARSKONS LAKE

DISTRICT OF
RAINY RIVER-KENORA

FORT FRANCES-KENORA
MINING DIVISION

SCALE: 1-INCH = 40 CHAINS

LEGEND

- PATENTED LAND ⊙
- CROWN LAND SALE ⊙
- LEASES ⊙
- LOCATED LAND ⊙
- LICENSE OF OCCUPATION ⊙
- MINING RIGHTS ONLY M.R.O.
- SURFACE RIGHTS ONLY S.R.O.
- ROADS —
- IMPROVED ROADS —
- KING'S HIGHWAYS —
- RAILWAYS —
- POWER LINES —
- MARSH OR MUSKEG —
- MINES *

NOTES

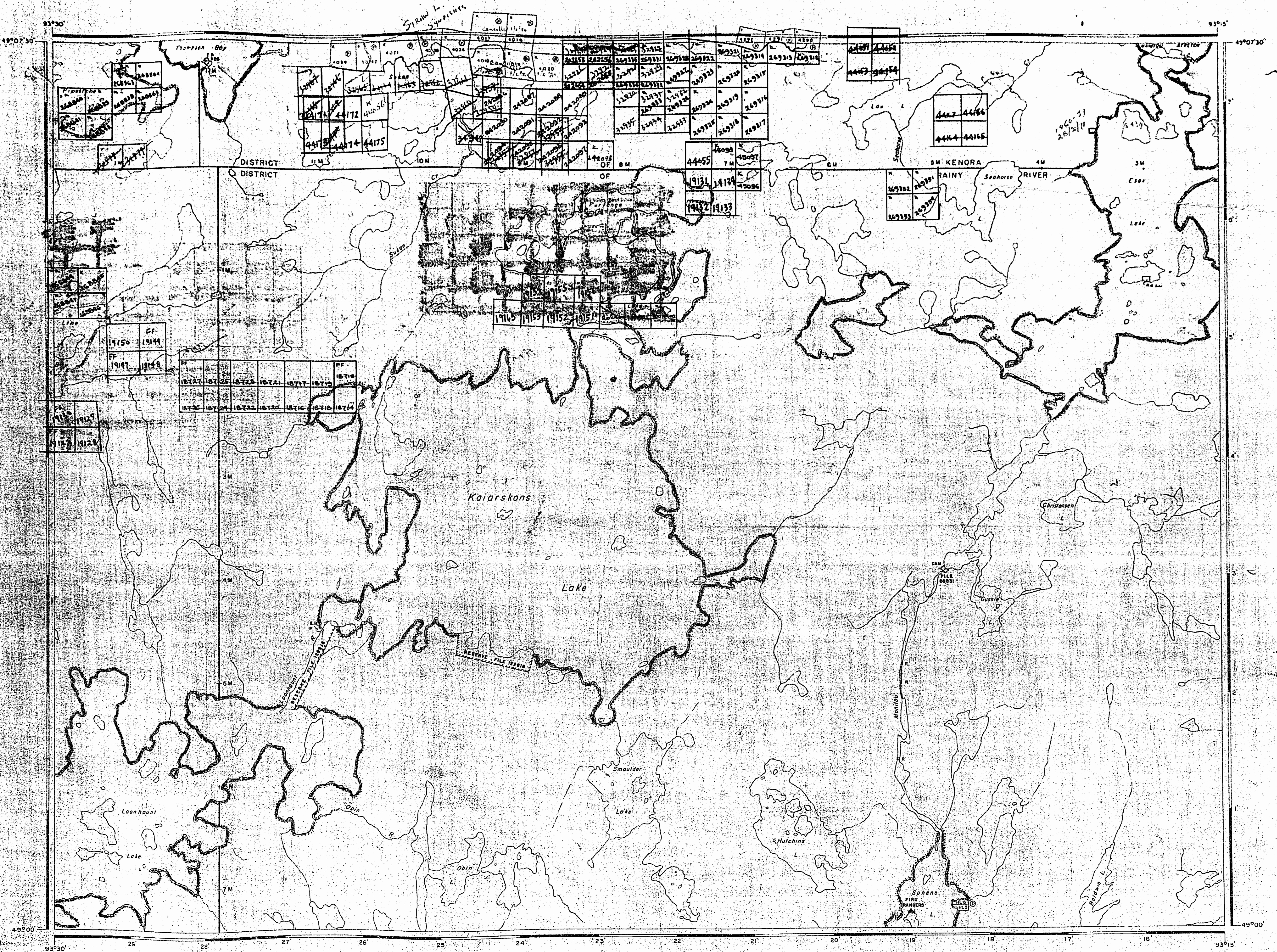
400' Reserve to Dept of Lands & Forests shown thus: —

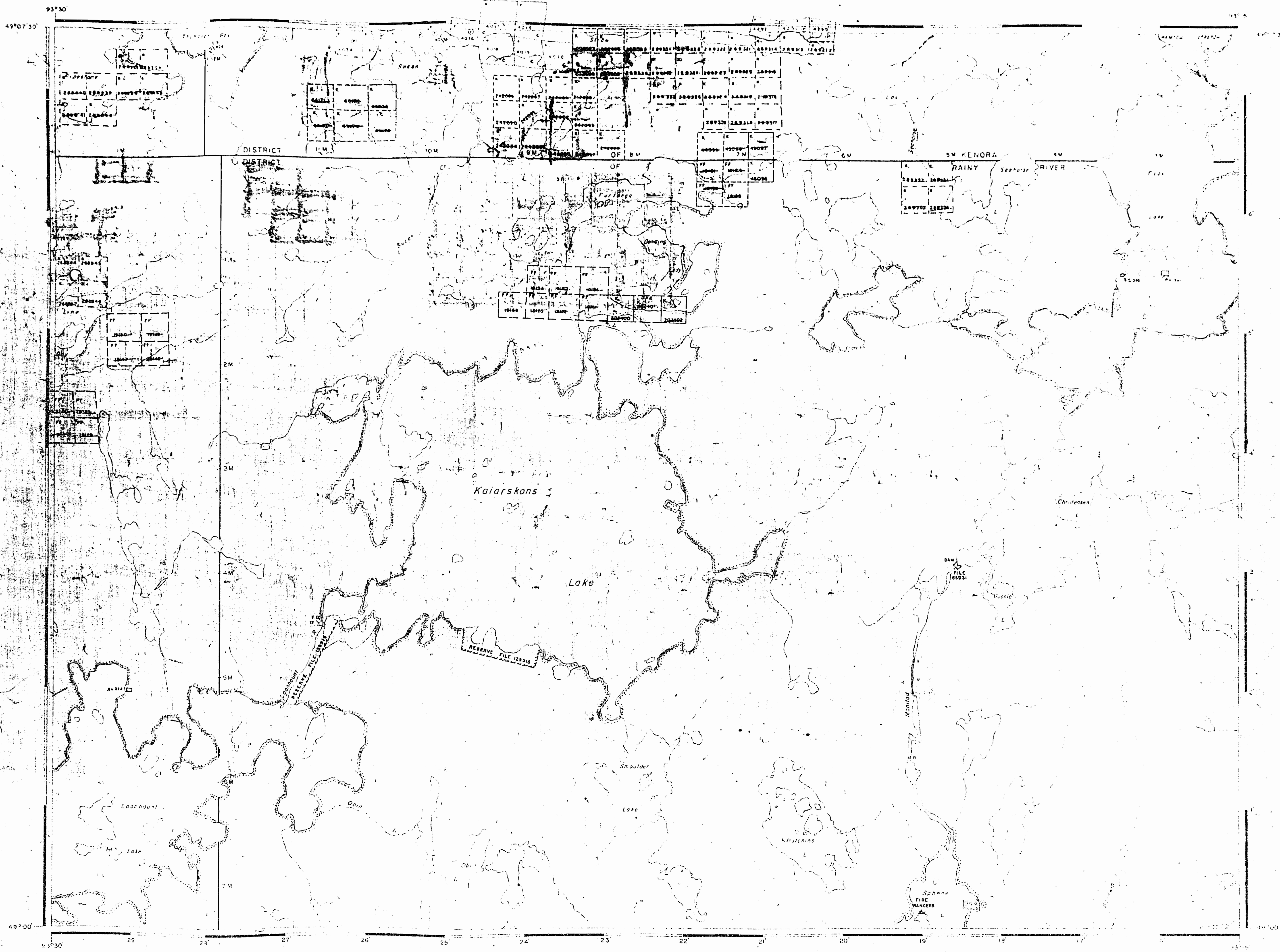
RECEIVED
APR 24 1961
KENORA MINING DIV.

July 7/61
July 17/62
Nov. 6/62
Nov. 19/63
OCT. 4/68
Feb. 28/69
Apr. 2/69
Jan. 2/69
Sept. 3/69
Sept. 19/69
July 21/70
Jan. 11/70
Jan. 25/71

PLAN NO. M.2430

DEPARTMENT OF MINES
- ONTARIO





AREA OF
KAIARSKONS LAKE

DISTRICT OF
 RAINY RIVER - KENORA

KENORA
 MINING DIVISION

SCALE: 1 INCH 40 CHAINS

LEGEND

PATENTED LAND	⊕
CROWN LAND SALE	CS
LEASES	⊙
LOCATED LAND	LOC
LICENSE OF OCCUPATION	LO
MINING RIGHTS ONLY	MRC
SURFACE RIGHTS ONLY	SRD
ROADS	—
IMPROVED ROADS	—
KING'S HIGHWAYS	—
RAILWAYS	—
POWER LINES	—
MARSH OR MUSKEG	—
MINES	X

NOTES

400' Reserve to Dept of Lands & Forests shown thus

KENORA
 FILED
 REC'D. MAY 21 1971
 RECEIPT No.
 MINING DIVISION

July 29/71
Sept. 8/71
Oct. 13/71
Nov. 22/71
June 14/72
Aug. 22/72
Nov. 10/72
Nov. 21/73

#6

NATIONAL TOPOGRAPHIC SERIES 52 F3

PLAN NO. **M.2430**

ONTARIO
 DEPARTMENT OF MINES
 AND NORTHERN AFFAIRS

AREA OF
KAIARSKONS LAKE

DISTRICT OF
RAINY RIVER-KENORA

KENORA
MINING DIVISION

SCALE: 1 INCH = 40 CHAINS

LEGEND Sec. 43
* Withdrawn from prospecting, sale or lease

PATENTED LAND	CS
CROWN LAND SALE	CS
LEASES	CS
LOCATED LAND	LOC
LICENSE OF OCCUPATION	LO
MINING RIGHTS ONLY	MRO
SURFACE RIGHTS ONLY	SRO
ROADS	—
IMPROVED ROADS	—
KING'S HIGHWAYS	—
RAILWAYS	—
POWER LINES	—
MARSH OR MUSKEG	—
MINES	*

NOTES

400 Reserve to Dept of Lands & Forests
shown thus

Area Withdrawn Sect. 43
W 53/75 12/9/18 13/10/15 SRO

DATE OF ISSUE
MAR 1 1974

July 31/74

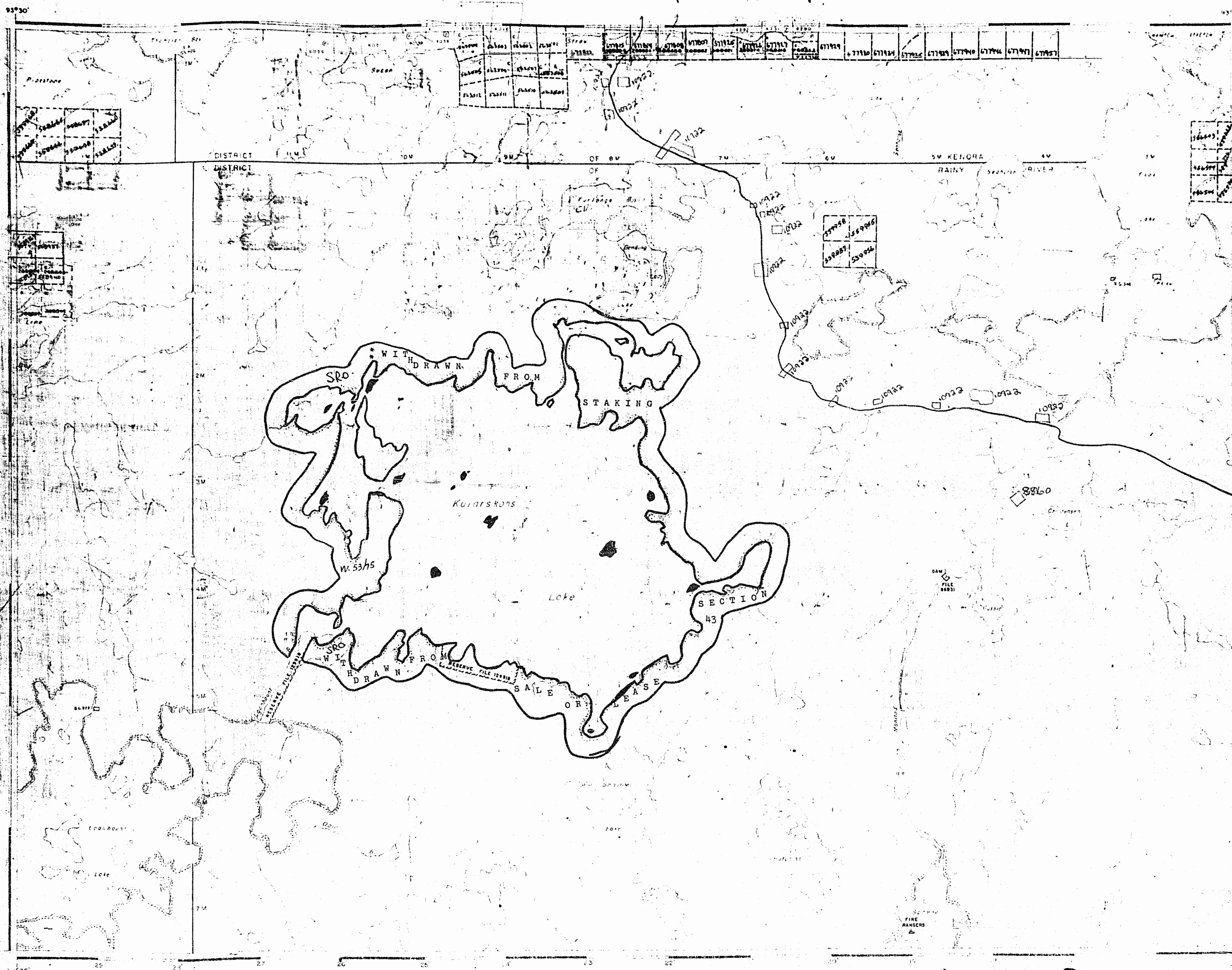
NATIONAL TOPOGRAPHIC SERIES 52 F3

PLAN NO. **M.2430**

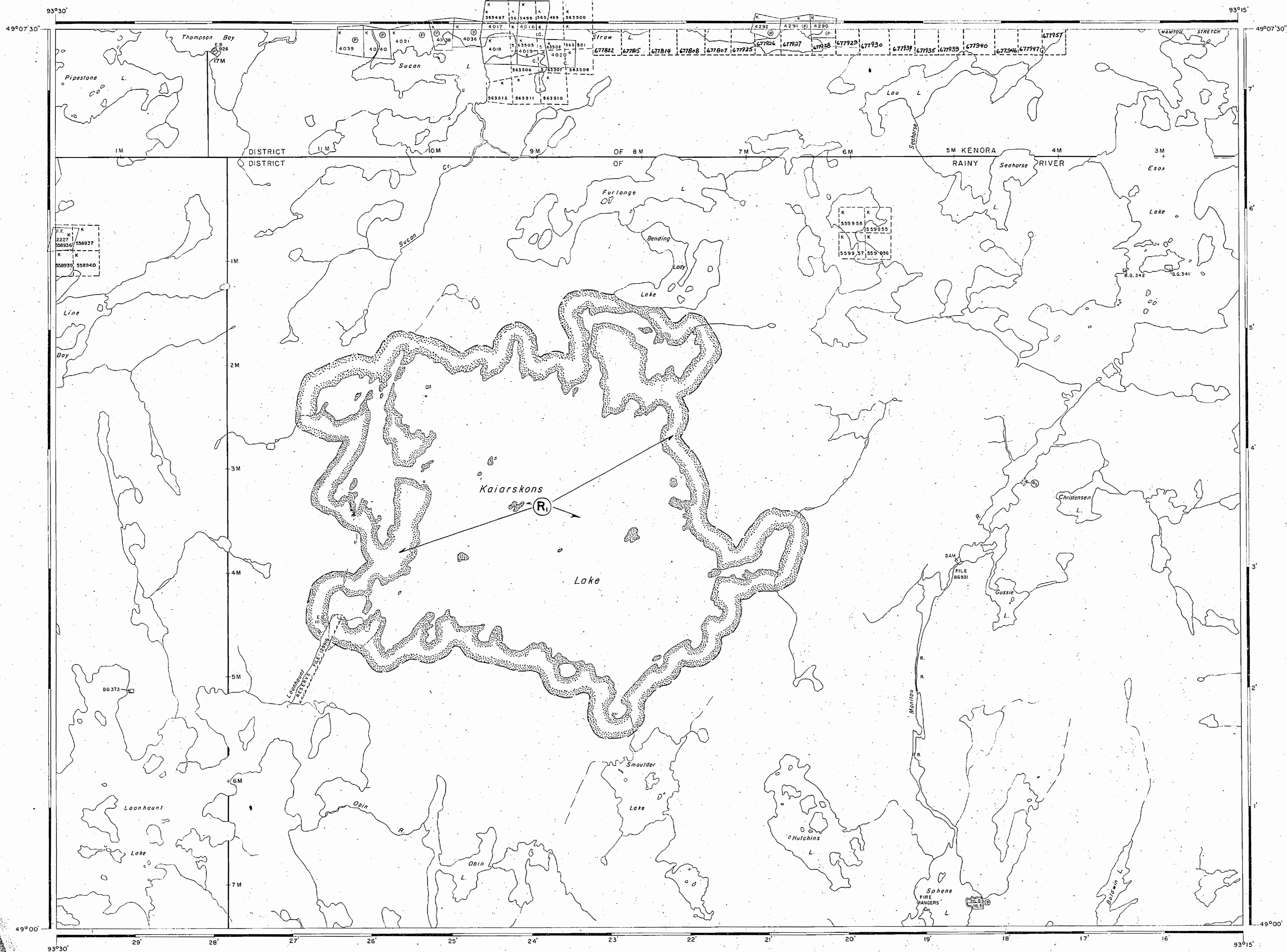
ONTARIO
MINISTRY OF NATURAL RESOURCES
SURVEYS AND MAPPING BRANCH

M.2471

M.2024



Kaiarsons Lake



AREA OF
KAIARSKONS LAKE

DISTRICT OF
RAINY RIVER-KENORA
KENORA
MINING DIVISION

SCALE: 1-INCH = 40 CHAINS

LEGEND

- PATENTED LAND Ⓟ
- CROWN LAND SALE C.S.
- LEASES Ⓞ
- LOCATED LAND Loc.
- LICENSE OF OCCUPATION L.O.
- MINING RIGHTS ONLY M.R.O.
- SURFACE RIGHTS ONLY S.R.O.
- ROADS —
- IMPROVED ROADS —
- KING'S HIGHWAYS —
- RAILWAYS —
- POWER LINES —
- MARSH OR MUSKEG —
- MINES —
- CANCELLED —

NOTES

400' Surface Rights Reservation along the shores of all lakes and rivers.

AREAS WITHDRAWN FROM DISPOSITION

S.R. - SURFACE RIGHTS		M.R. - MINING RIGHTS	
Description	Order No.	Date	Disposition File
Ⓟ W.53/75		15/10/75	S.R.O. 129918

DATE OF ISSUE
APR - 6 1983
 Ministry of Natural Resources
 TORONTO

SAND & GRAVEL

Ⓟ GRAVEL FILE: 191349

NATIONAL TOPOGRAPHIC SERIES 52F3

PLAN NO. **M.2430**

ONTARIO
MINISTRY OF NATURAL RESOURCES
SURVEYS AND MAPPING BRANCH

AREA OF

KAIARSKONS LAKE

DISTRICT OF
RAINY RIVER-KENORA

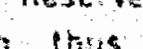
FORT FRANCES-KENORA
MINING DIVISION

SCALE: 1-INCH 40 CHAINS


LEGEND

PATENTED LAND	Ⓟ
CROWN LAND SALE	CS
LEASES	Ⓞ
LOCATED LAND	Ⓛ
LICENSE OF OCCUPATION	LO
MINING RIGHTS ONLY	MRO
SURFACE RIGHTS ONLY	SRO
ROADS	—
IMPROVED ROADS	—
KING'S HIGHWAYS	—
RAILWAYS	—
POWER LINES	—
MARSH OR MUSKEG	—
MINES	✕

NOTES

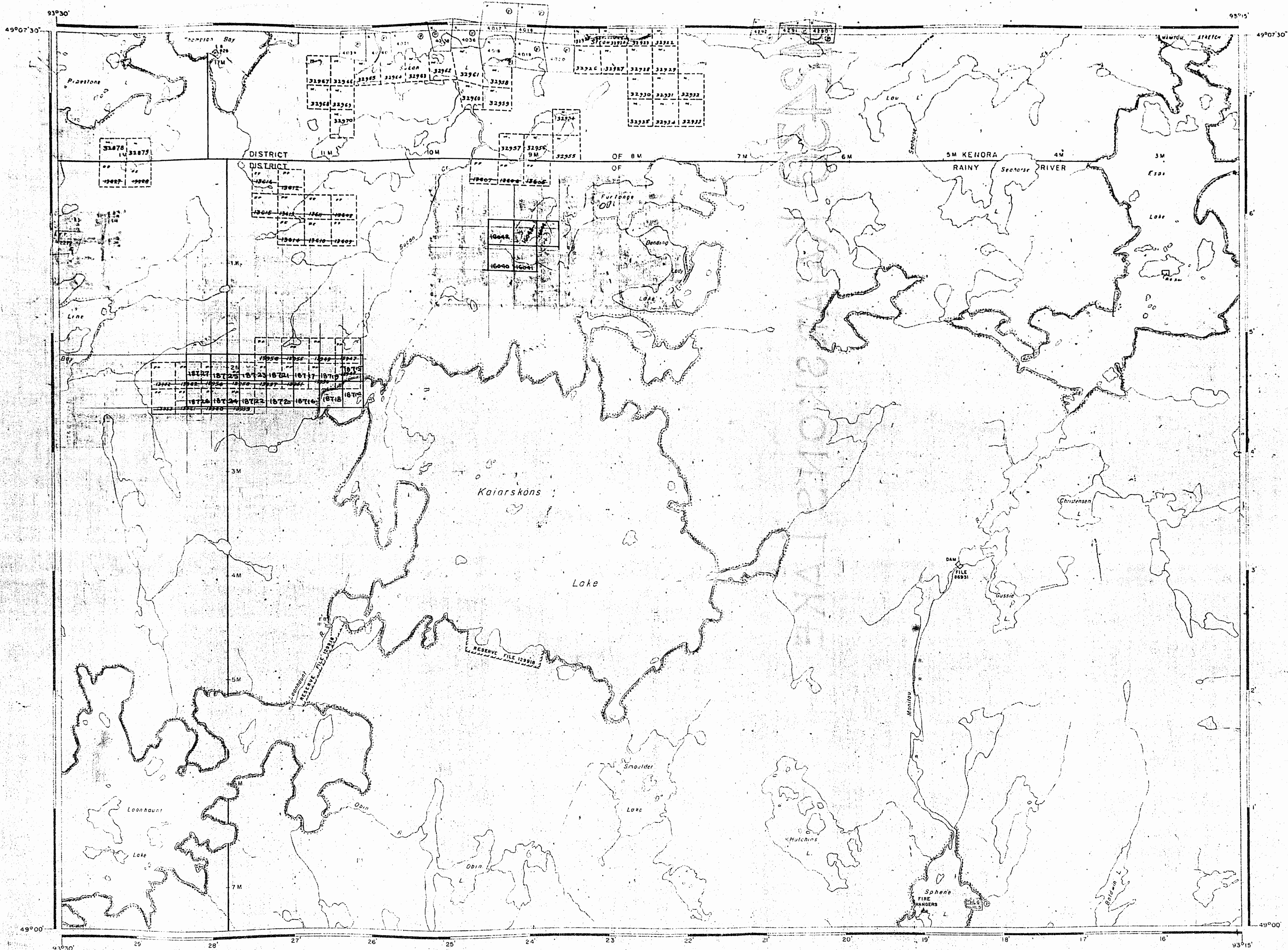
400' Reserve to Dept of Lands & Forests shown thus 

Used to September 30/68



PLAN NO. **M.2430**

DEPARTMENT OF MINES
- ONTARIO *#P*



AREA OF
KAIARSKONS LAKE

DISTRICT OF
RAINY RIVER-KENORA
FORT FRANCES-KENORA
MINING DIVISION

SCALE: 1-INCH = 40 CHAINS

LEGEND

- PATENTED LAND
- CROWN LAND SALE
- LEASES
- LOCATED LAND
- LICENSES OF OCCUPATION
- MINING RIGHTS ONLY
- SURFACE RIGHTS ONLY
- ROADS
- IMPROVED ROADS
- KING'S HIGHWAYS
- RAILWAYS
- POWER LINES
- MARSH OR MUSKED
- MINES

NOTES

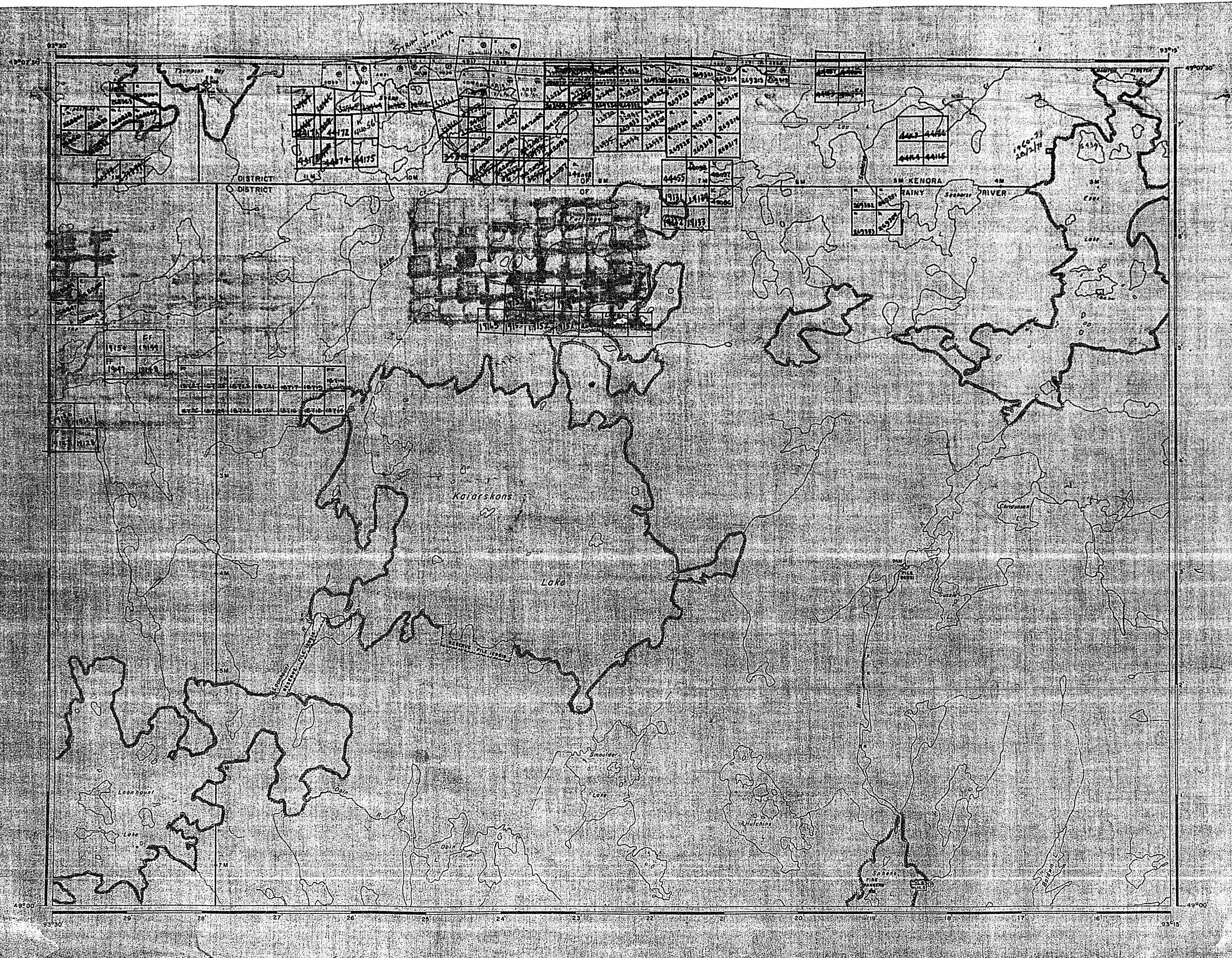
400 Reserve to Dept. of Lands & Forests shown thus

RECEIVED
 APR 24 1961
 KENORA MINING DIV.

July 7/61
July 17/62
Nov 6/62
Nov 19/63
 OCT. 4/68
 Feb 2/69
 Apr 2/69
 June 2/69
 Sept 3/69
 Nov 19/69
 Jan 11/70
 Feb 25/70

PLAN NO. **M.2430**

DEPARTMENT OF MINES
- ONTARIO *#5*



m. 2471

AREA OF
KAIARSKONS LAKE

DISTRICT OF
RAINY RIVER-KENORA

KENORA
MINING DIVISION

SCALE: 1-INCH = 40 CHAINS

LEGEND Sec. 43

*Withdrawn from prospecting, sale or lease

PATENTED LAND	CS
CROWN LAND SALE	CL
LEASES	LO
LOCATED LAND	LC
LICENSE OF OCCUPATION	LO
MINING RIGHTS ONLY	MRO
SURFACE RIGHTS ONLY	SRO
ROADS	RD
IMPROVED ROADS	IR
KING'S HIGHWAYS	KH
RAILWAYS	RR
POWER LINES	PL
MARSH OR MUSKES	MS
MINES	MN

NOTES

400 Reserve to Dept of Lands & Forests shown thus

Area Withdrawn Sect. 43

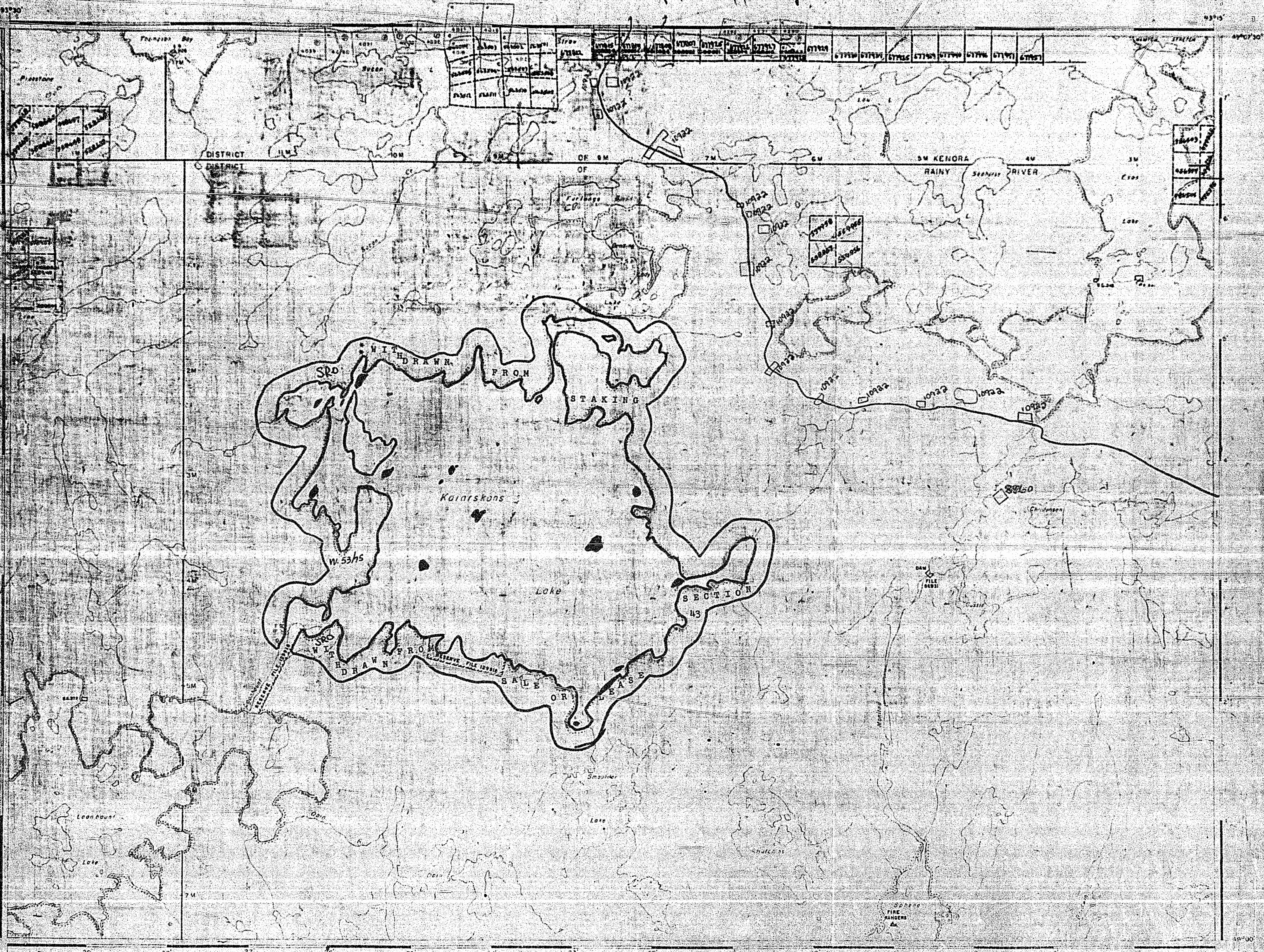
W. 53/75 12/9/18 15/10/75 SRO

DATE OF ISSUE
MAR 1 1974

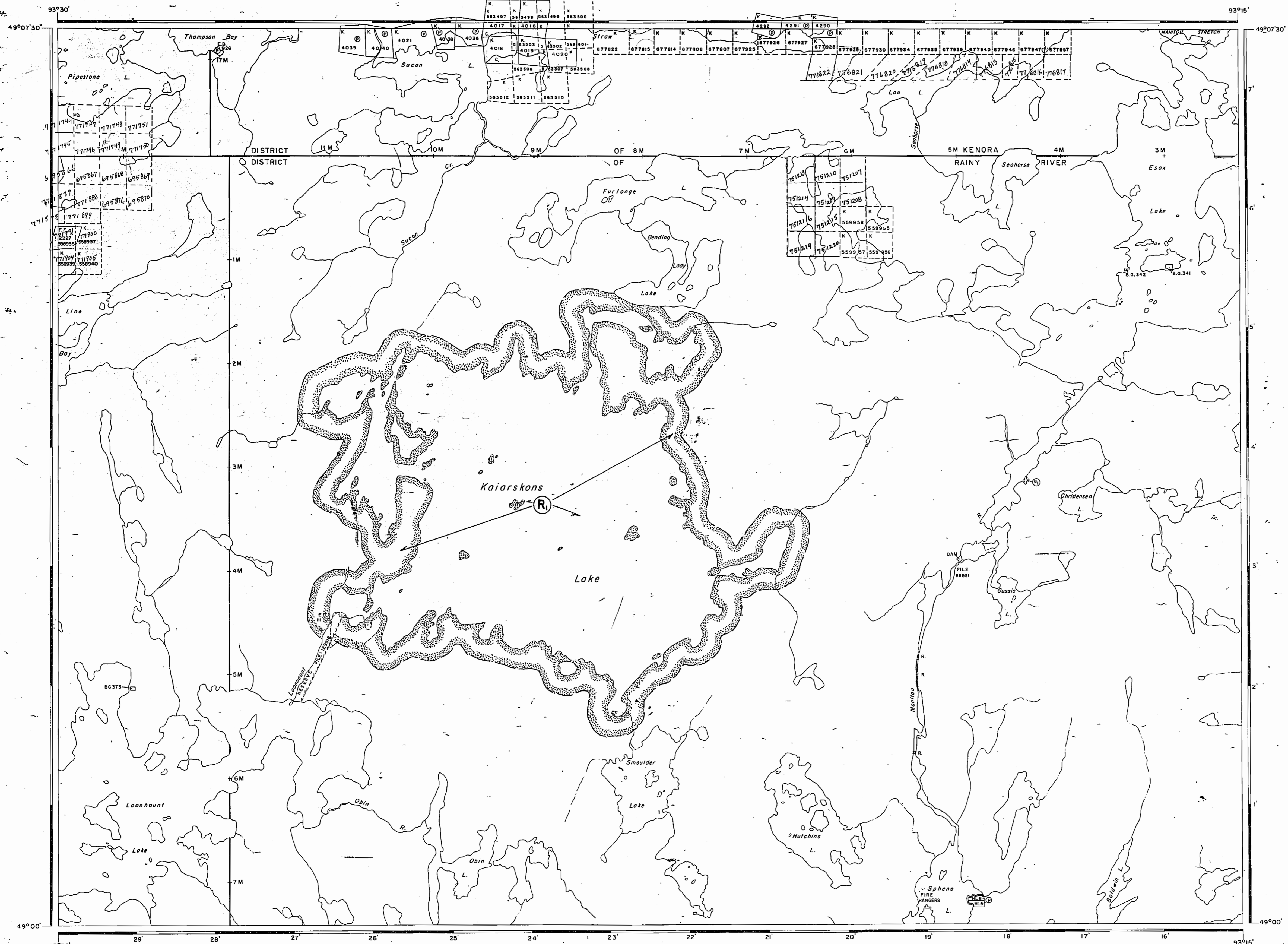
NATIONAL TOPOGRAPHIC SERIES 52 F3

PLAN NO. **M. 2430**

ONTARIO
MINISTRY OF NATURAL RESOURCES
SURVEYS AND MAPPING BRANCH



Kaiarsons Lake



AREA OF
KAIARSKONS LAKE
 DISTRICT OF
 RAINY RIVER-KENORA
 KENORA
 MINING DIVISION
 SCALE: 1-INCH = 40 CHAINS

LEGEND

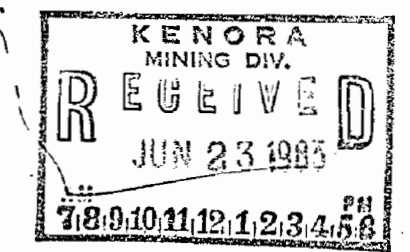
PATENTED LAND	Ⓟ
CROWN LAND SALE	C.S.
LEASES	L.
LOCATED LAND	Ⓛ
LICENSE OF OCCUPATION	L.O.
MINING RIGHTS ONLY	M.R.O.
SURFACE RIGHTS ONLY	S.R.O.
ROADS	—
IMPROVED ROADS	—
KING'S HIGHWAYS	—
RAILWAYS	—
POWER LINES	—
MARSH OR MUSKEG	—
MINES	—
CANCELLED	—

NOTES

400' Surface Rights Reservation along the shores of all lakes and rivers.

AREAS WITHDRAWN FROM DISPOSITION

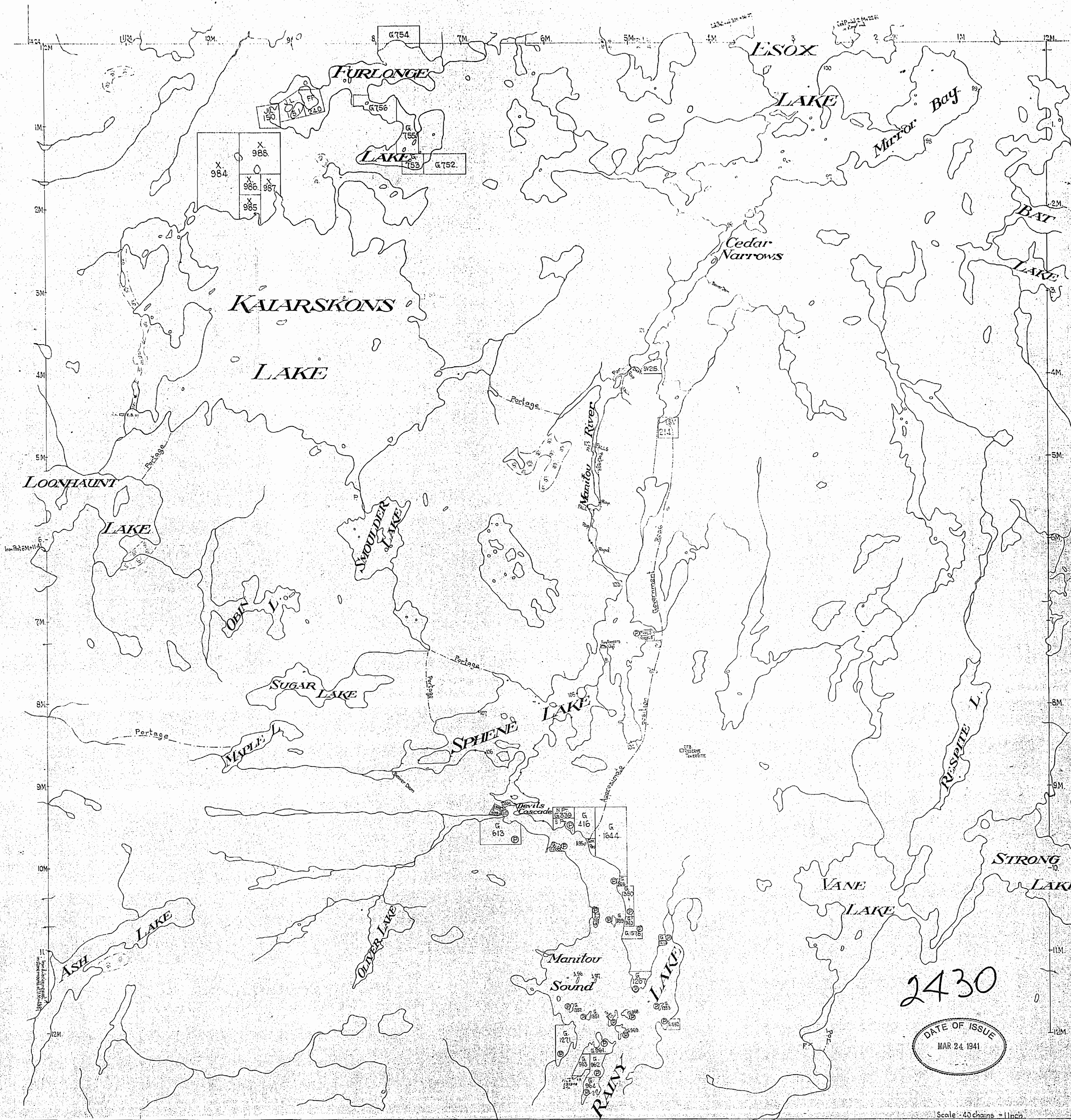
S.R. - SURFACE RIGHTS		M.R. - MINING RIGHTS	
Description	Order No.	Date	Disposition
W. 55/75		15/10/75	S.R.O.



SAND & GRAVEL

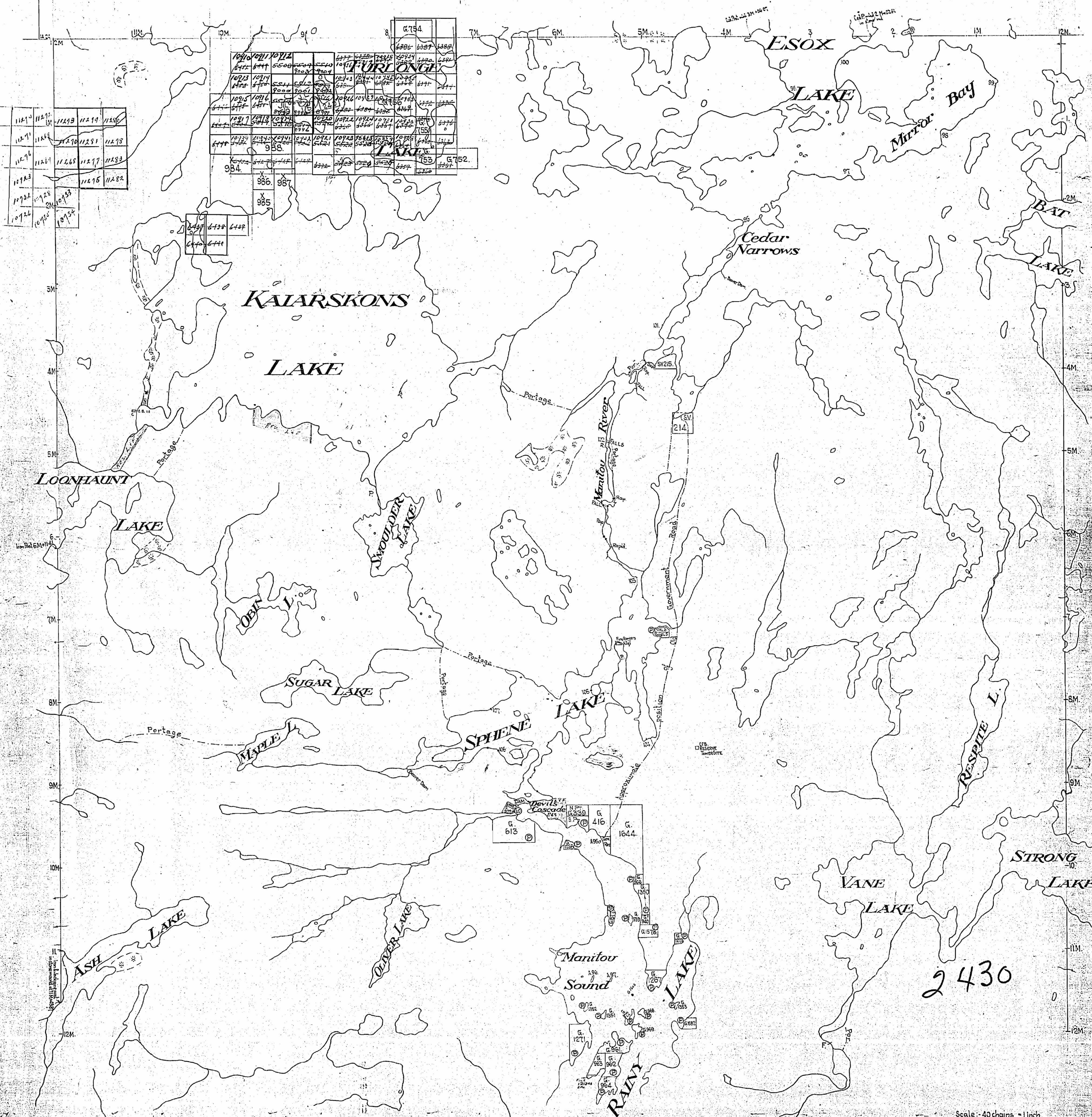
Ⓞ GRAVEL FILE: 191349

NATIONAL TOPOGRAPHIC SERIES 52F3
PLAN NO. M.2430
 ONTARIO
 MINISTRY OF NATURAL RESOURCES
 SURVEYS AND MAPPING BRANCH



2430

DATE OF ISSUE
MAR 24 1941



11213	11214	11215	11216
11217	11218	11219	11220
11221	11222	11223	11224
11225	11226	11227	11228
11229	11230	11231	11232
11233	11234	11235	11236

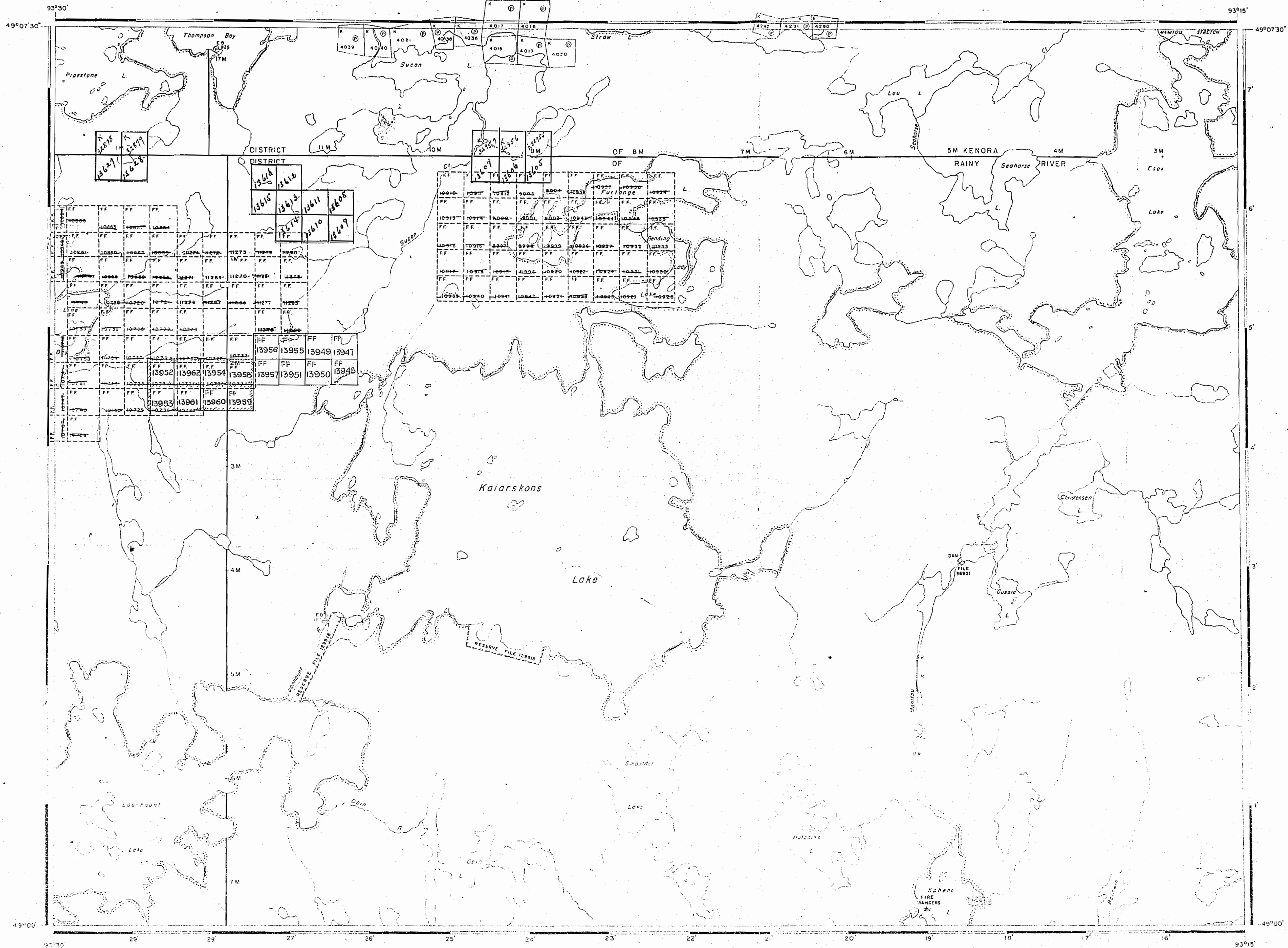
10910	10911	10912	10913	10914	10915	10916	10917	10918	10919	10920	10921	10922	10923	10924	10925	10926	10927	10928	10929	10930	10931	10932	10933	10934	10935	10936	10937	10938	10939	10940	10941	10942	10943	10944	10945	10946	10947	10948	10949	10950	10951	10952	10953	10954	10955	10956	10957	10958	10959	10960	10961	10962	10963	10964	10965	10966	10967	10968	10969	10970	10971	10972	10973	10974	10975	10976	10977	10978	10979	10980	10981	10982	10983	10984	10985	10986	10987	10988	10989	10990	10991	10992	10993	10994	10995	10996	10997	10998	10999	11000
-------	-------	-------	-------	-------	-------	-------	-------	-------	-------	-------	-------	-------	-------	-------	-------	-------	-------	-------	-------	-------	-------	-------	-------	-------	-------	-------	-------	-------	-------	-------	-------	-------	-------	-------	-------	-------	-------	-------	-------	-------	-------	-------	-------	-------	-------	-------	-------	-------	-------	-------	-------	-------	-------	-------	-------	-------	-------	-------	-------	-------	-------	-------	-------	-------	-------	-------	-------	-------	-------	-------	-------	-------	-------	-------	-------	-------	-------	-------	-------	-------	-------	-------	-------	-------	-------	-------	-------	-------	-------	-------

G. 613	G. 416	G. 1644
--------	--------	---------

2430

#2

2430



AREA OF
KAIARSKONS LAKE

DISTRICT OF
RAINY RIVER-KENORA

FORT FRANCES-KENORA
MINING DIVISION

SCALE: 1-INCH = 40 CHAINS

LEGEND

- PATENTED LAND Ⓟ
- CROWN LAND SALE C.S.
- LEASES Ⓛ
- LOCATED LAND Loc.
- LICENSE OF OCCUPATION L.O.
- MINING RIGHTS ONLY M.R.O.
- SURFACE RIGHTS ONLY S.R.O.
- ROADS —
- IMPROVED ROADS —
- KING'S HIGHWAYS —
- RAILWAYS —
- POWER LINES —
- MARSH OR MUSKEG —
- MINES *

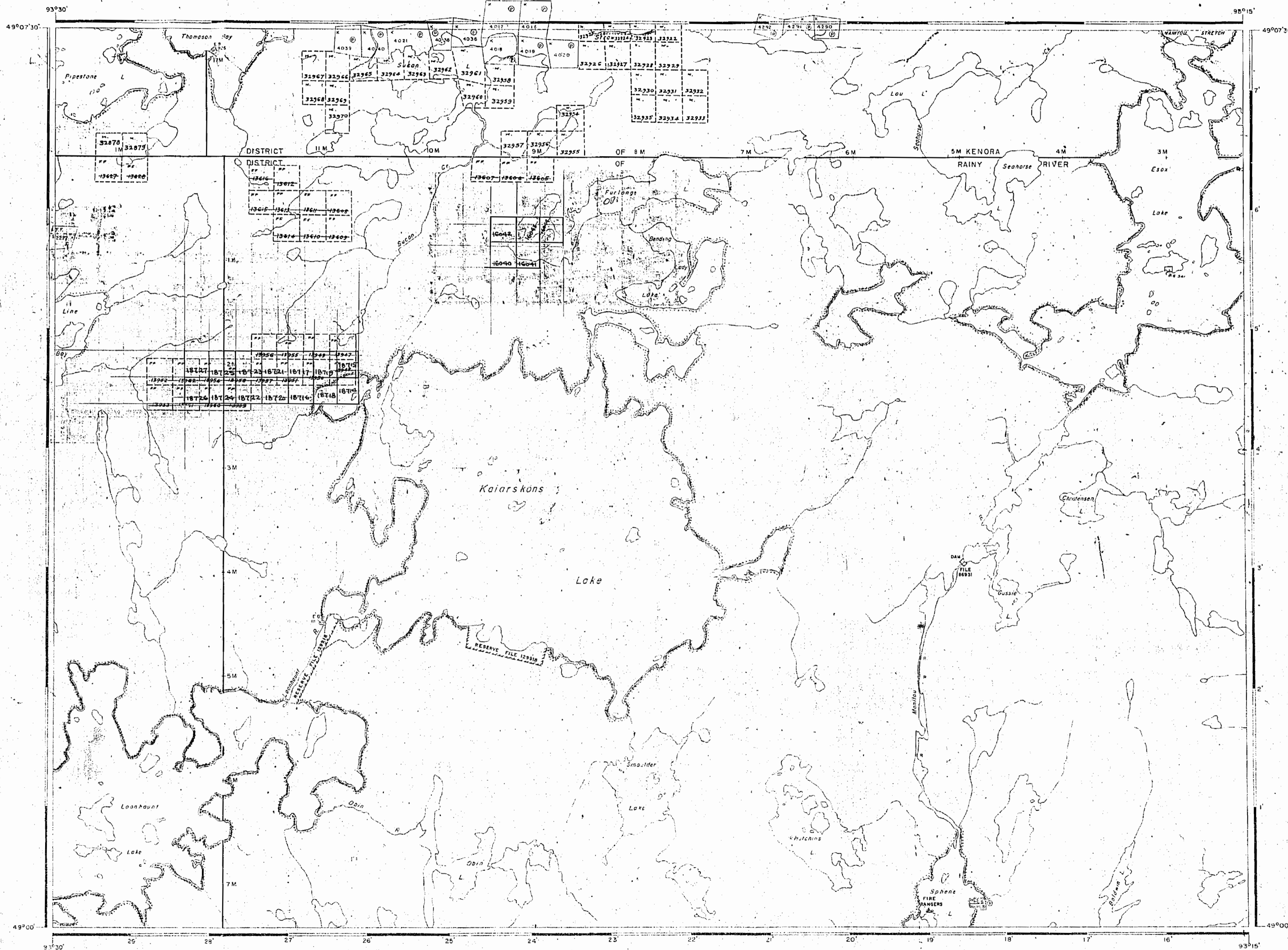
NOTES

400' Reserve to Dept of Londs & Forests
shown thus

PLAN NO. **M.2430**

DEPARTMENT OF MINES
- ONTARIO -

3



AREA OF
KAIARSKONS LAKE
 DISTRICT OF
 RAINY RIVER-KENORA
 FORT FRANCES-KENORA
 MINING DIVISION
 SCALE: 1-INCH = 40 CHAINS

LEGEND

PATENTED LAND	Ⓟ
CROWN LAND SALE	C.S.
LEASES	Ⓛ
LOCATED LAND	Loc
LICENSE OF OCCUPATION	L.O.
MINING RIGHTS ONLY	M.R.O.
SURFACE RIGHTS ONLY	S.R.O.
ROADS	—
IMPROVED ROADS	—
KING'S HIGHWAYS	—
RAILWAYS	—
POWER LINES	—
MARSH OR MUSKEG	—
MINES	✕

NOTES
 400' Reserve to Dept of Lands & Forests shown thus: —

Used to September 30/68

PLAN NO. **M.2430**

DEPARTMENT OF MINES
 — ONTARIO #4

AREA OF
KAIARSKONS LAKE

DISTRICT OF
RAINY RIVER-KENORA

FORT FRANCES-KENORA
MINING DIVISION

SCALE: 1-INCH = 40 CHAINS

LEGEND

- PATENTED LAND Ⓟ
- CROWN LAND SALE C.S.
- LEASES Ⓛ
- LOCATED LAND Loc.
- LICENSE OF OCCUPATION L.O.
- MINING RIGHTS ONLY M.R.O.
- SURFACE RIGHTS ONLY S.R.O.
- ROADS —
- IMPROVED ROADS —
- KING'S HIGHWAYS —
- RAILWAYS —
- POWER LINES —
- MARSH OR MUSKEG —
- MINES *

NOTES

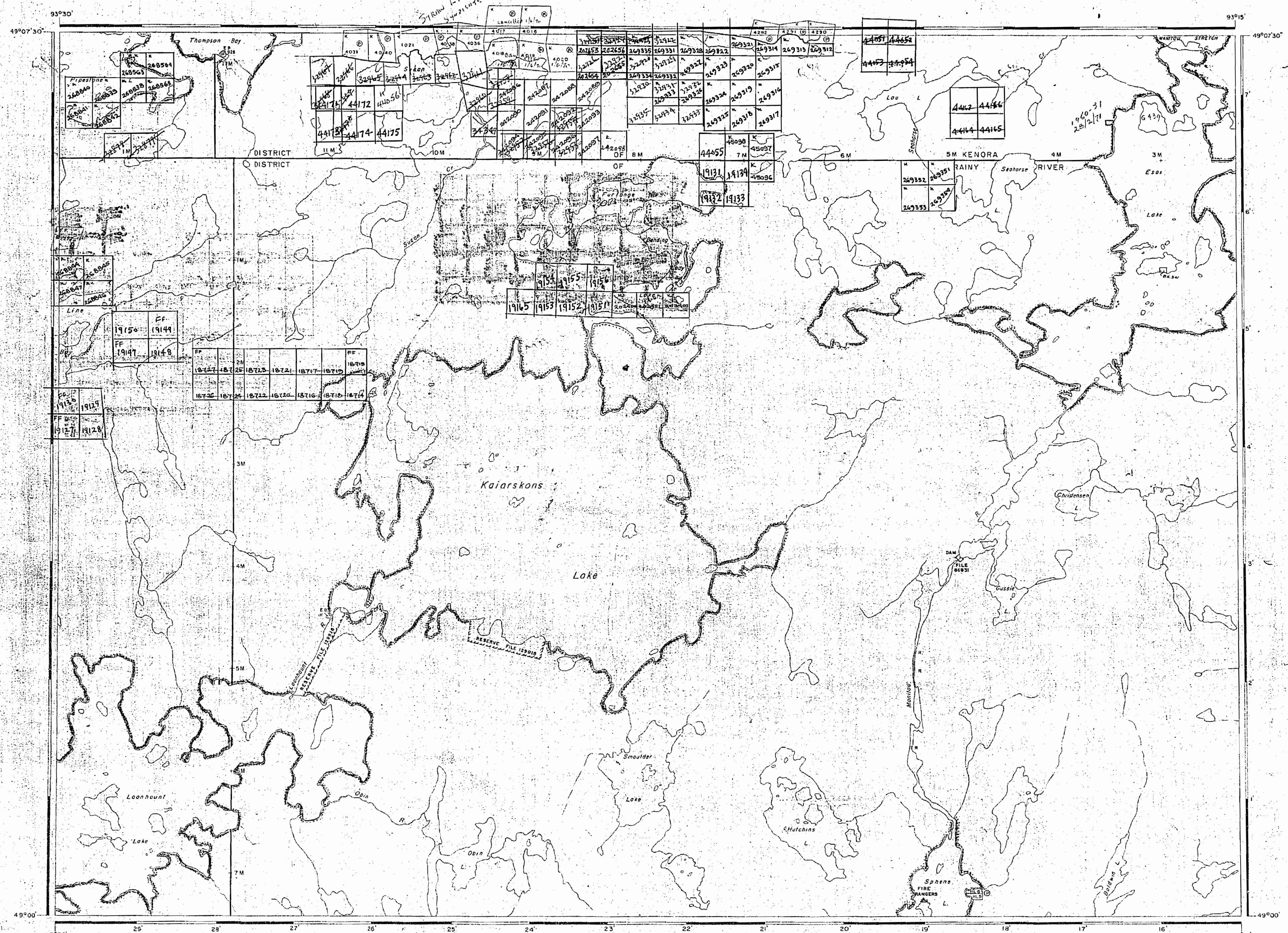
400' Reserve to Dept. of Lands & Forests shown thus: —

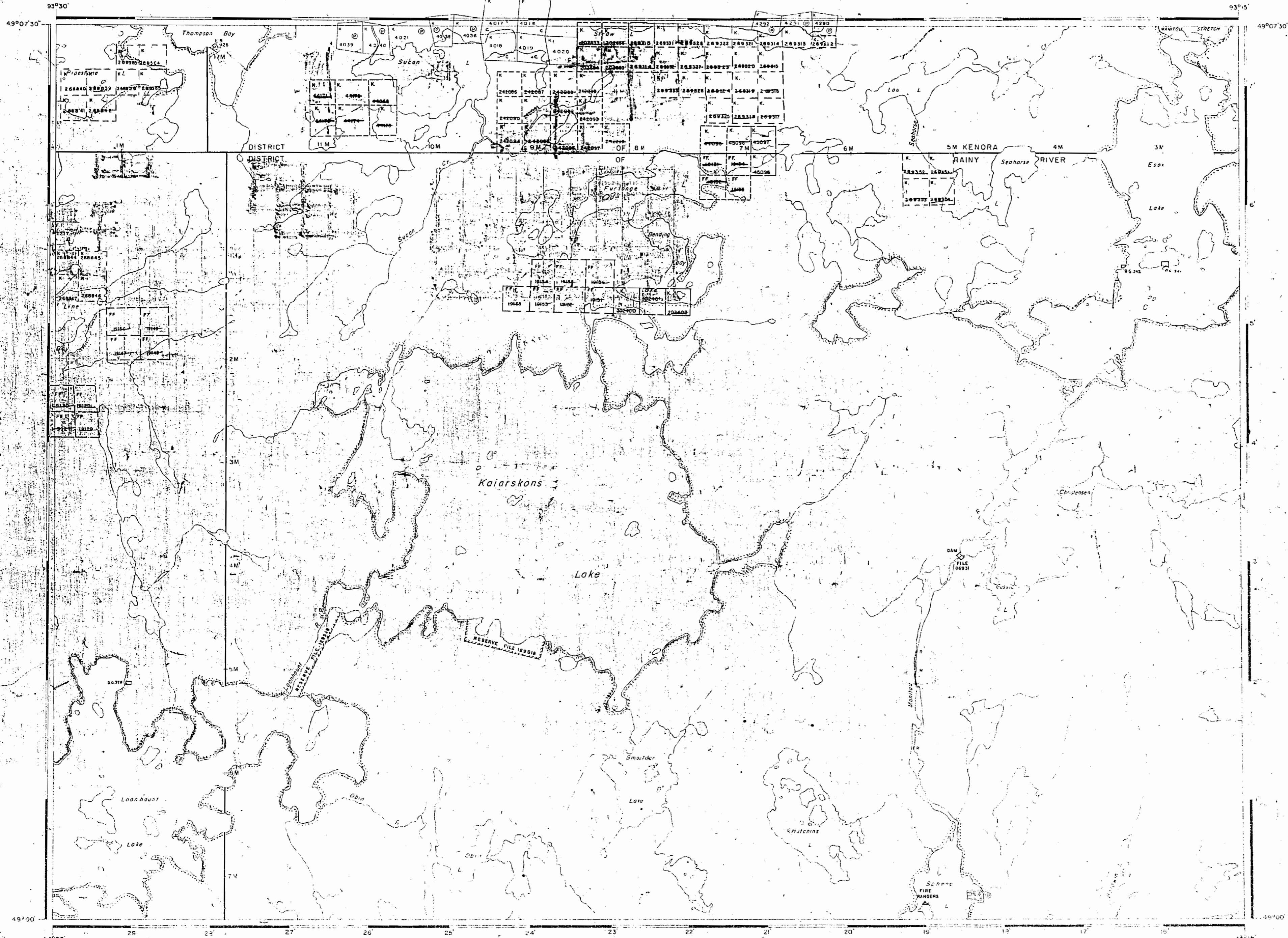
RECEIVED
APR 24 1961
KENORA MINING DIV.

July 7/61
July 17/62
Nov. 6/62
Nov. 19/63
Oct. 4/68
Feb 28/69
Apr. 2/69
June 2/69
Sept 9/69
Sept. 19/69
July 21/70
Aug. 11/70
Feb. 25/71

PLAN NO. **M.2430**

DEPARTMENT OF MINES
- ONTARIO





AREA OF
KAIARSKONS LAKE

DISTRICT OF
RAINY RIVER-KENORA

KENORA
MINING DIVISION

SCALE: 1-INCH = 40 CHAINS

LEGEND

PATENTED LAND	Ⓟ
CROWN LAND SALE	C.S.
LEASES	Ⓛ
LOCATED LAND	Loc.
LICENSE OF OCCUPATION	L.O.
MINING RIGHTS ONLY	M.R.O.
SURFACE RIGHTS ONLY	S.R.O.
ROADS	—
IMPROVED ROADS	—
KING'S HIGHWAYS	—
RAILWAYS	—
POWER LINES	—
MARSH OR MUSKEG	—
MINES	X

NOTES

400' Reserve to Dept. of Lends & Forests shown thus: —

FILED: KENORA
REC'D. MAY 21 1971
RECEIPT No.
MINING DIVISION

July 29/71
Sept 28/71
Oct. 15/71
Nov. 22/71
June 14/72
Aug. 22/72
Nov. 10/72
Nov. 21/73

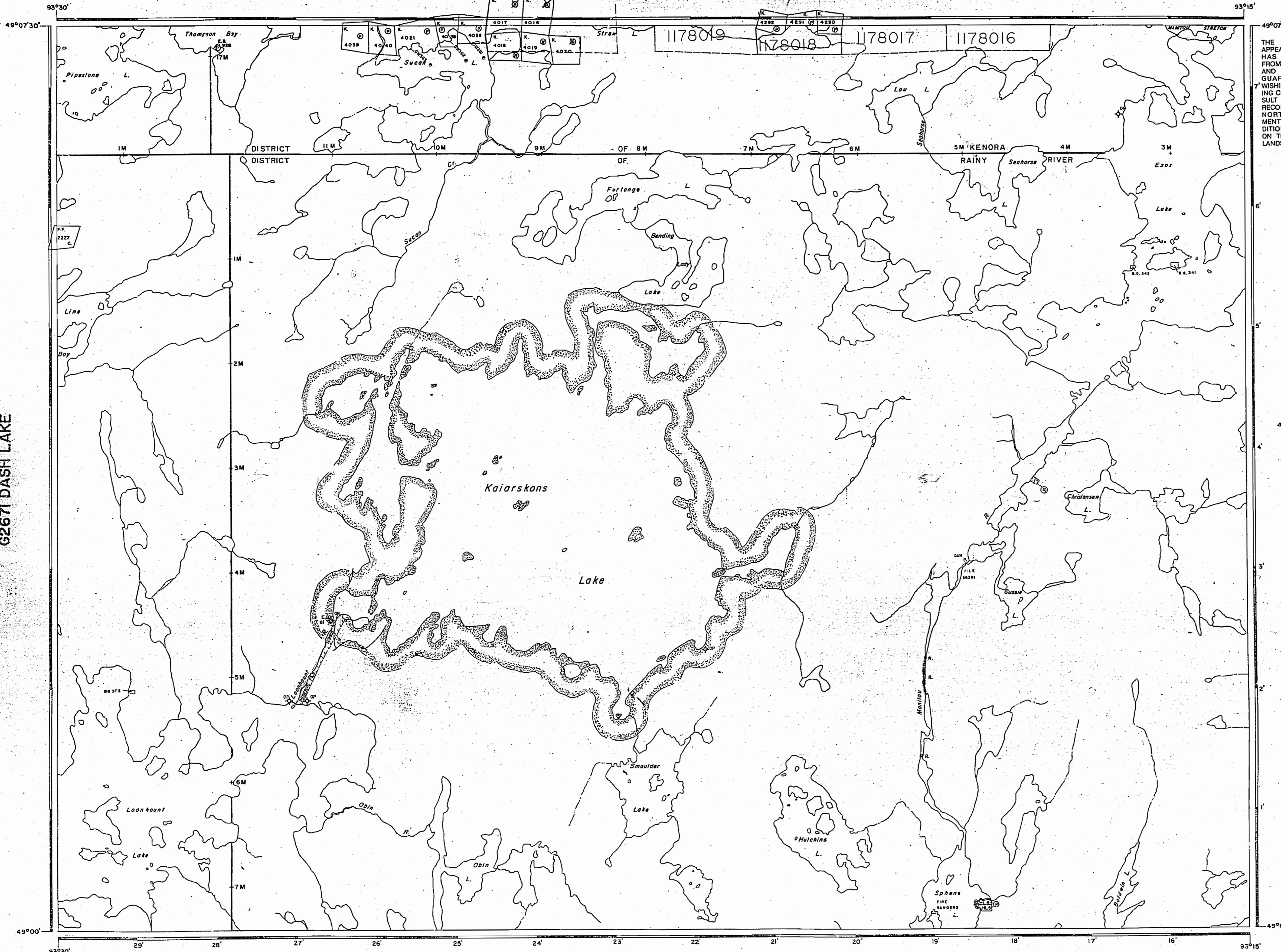
#6

NATIONAL TOPOGRAPHIC SERIES 52 F3

PLAN NO. **M.2430**

ONTARIO
DEPARTMENT OF MINES
AND NORTHERN AFFAIRS

G2669 BLUFFPOINT LAKE



AREA OF
Effective RECEIVED
 JAN 19 1984
 780711 2123456
 DISTRICT OF
 MINING DIVISION
 SCALES: 1 INCH = 40 CHAINS

THE INFORMATION THAT APPEARS ON THIS MAP HAS BEEN COMPILED FROM VARIOUS SOURCES, AND ACCURACY IS NOT GUARANTEED. THOSE WISHING TO STAKE MINING CLAIMS SHOULD CONSULT WITH THE MINING RECORDER, MINISTRY OF NORTHERN DEVELOPMENT AND MINES, FOR ADDITIONAL INFORMATION ON THE STATUS OF THE LANDS SHOWN HEREON.

LEGEND

PATENTED LAND	⊙
CROWN LAND SALE	C.S.
LEASES	Ⓢ
LOCATED LAND	Loc.
LICENSE OF OCCUPATION	L.O.
MINING RIGHTS ONLY	M.R.O.
SURFACE RIGHTS ONLY	S.R.O.
ROADS	—
IMPROVED ROADS	—
KING'S HIGHWAYS	—
RAILWAYS	—
POWER LINES	—
MARSH OR MUSKEG	—
MINES	⊕
TOURIST CAMPS (OP - OUTPOST)	⊕

REFERENCES

AREAS WITHDRAWN FROM DISPOSITION


M.R.O. - MINING RIGHTS ONLY
 S.R.O. - SURFACE RIGHTS ONLY
 M.+S. - MINING AND SURFACE RIGHTS

Description	Order No.	Date	Disposition	File
S.R.O. 1178017	1178017	1981	OPENED	PK-08-0244


SAND & GRAVEL

⊙ GRAVEL	FILE 10349
----------	------------

NOTE:
 PROPOSED BLDWORM SPRAYING IN THIS AREA - CONTACT MNR DISTRICT OFFICE FOR SPECIFICS 1987



AREA KAIARSKONS LAKE
 M.N.R. ADMINISTRATIVE DISTRICT
FORT FRANCES
 MINING DIVISION
KENORA
 LAND TITLES / REGISTRY DIVISION
RAINY RIVER / KENORA



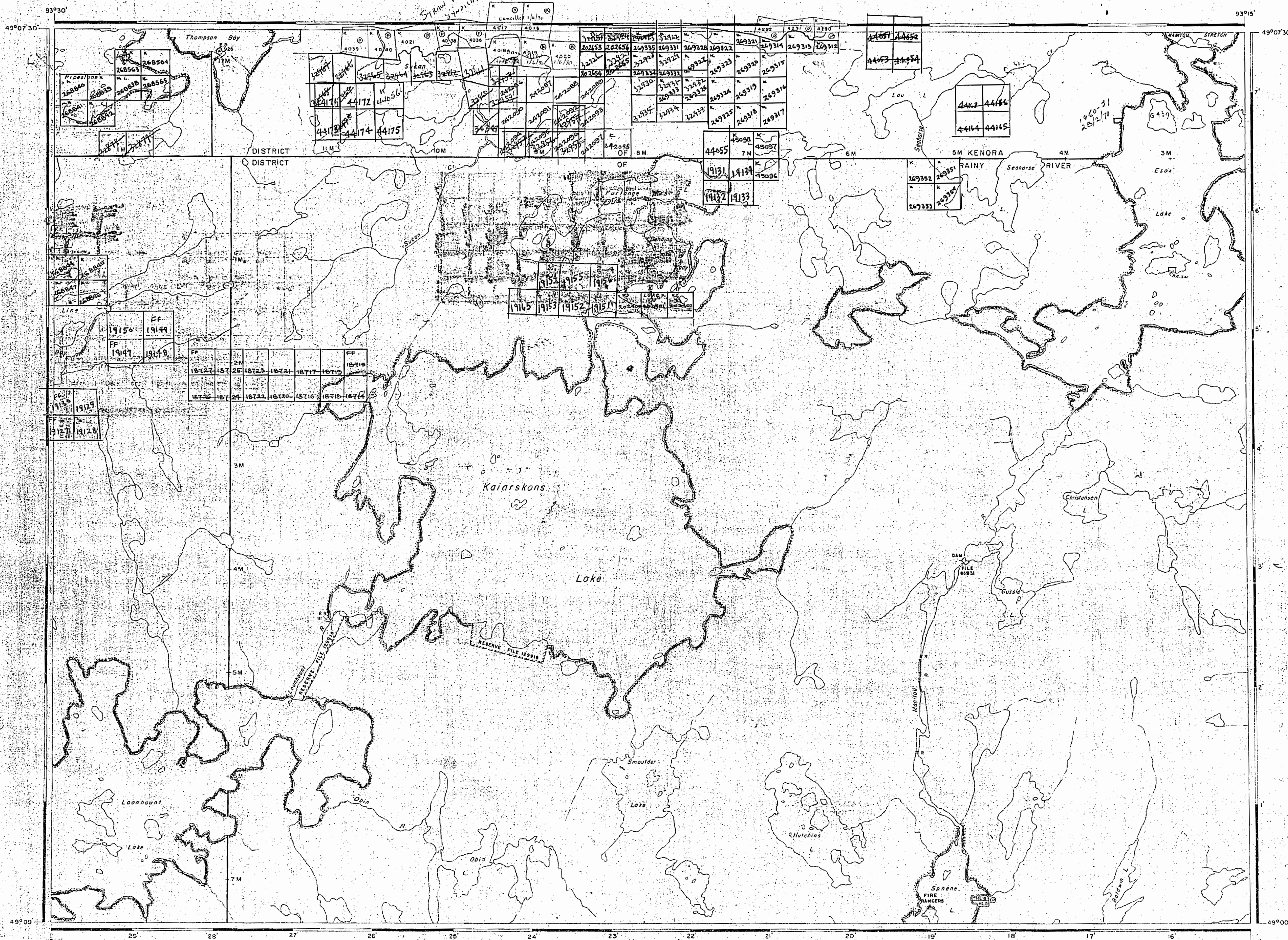
MARCH 1984
 ONTARIO MINES
G-2679

G2671 DASH LAKE

G2701 VISTA LAKE

KAIARSKONS LAKE AREA G-2679

G2687 MANITOU SOUND



AREA OF
KAIARSKONS LAKE

DISTRICT OF
RAINY RIVER-KENORA
FORT FRANCES-KENORA
MINING DIVISION

SCALE: 1-INCH = 40 CHAINS

LEGEND

- PATENTED LAND Ⓟ
- CROWN LAND SALE C.S.
- LEASES Ⓛ
- LOCATED LAND Loc.
- LICENSE OF OCCUPATION L.O.
- MINING RIGHTS ONLY M.R.O.
- SURFACE RIGHTS ONLY S.R.O.
- ROADS —
- IMPROVED ROADS —
- KING'S HIGHWAYS —
- RAILWAYS —
- POWER LINES —
- MARSH OR MUSKES —
- MINES X

NOTES

400' Reserve to Dept of Lands & Forests shown thus: —



July 7/61
July 17/62
Nov 6/62
Nov 19/63
OCT. 4/68
Feb 28/69
Apr 2/69
June 2/69
Sept 9/69
Sept. 19/69
July 21/70
July 19/70
Jan. 25/71

PLAN NO. **M.2430**

DEPARTMENT OF MINES
- ONTARIO