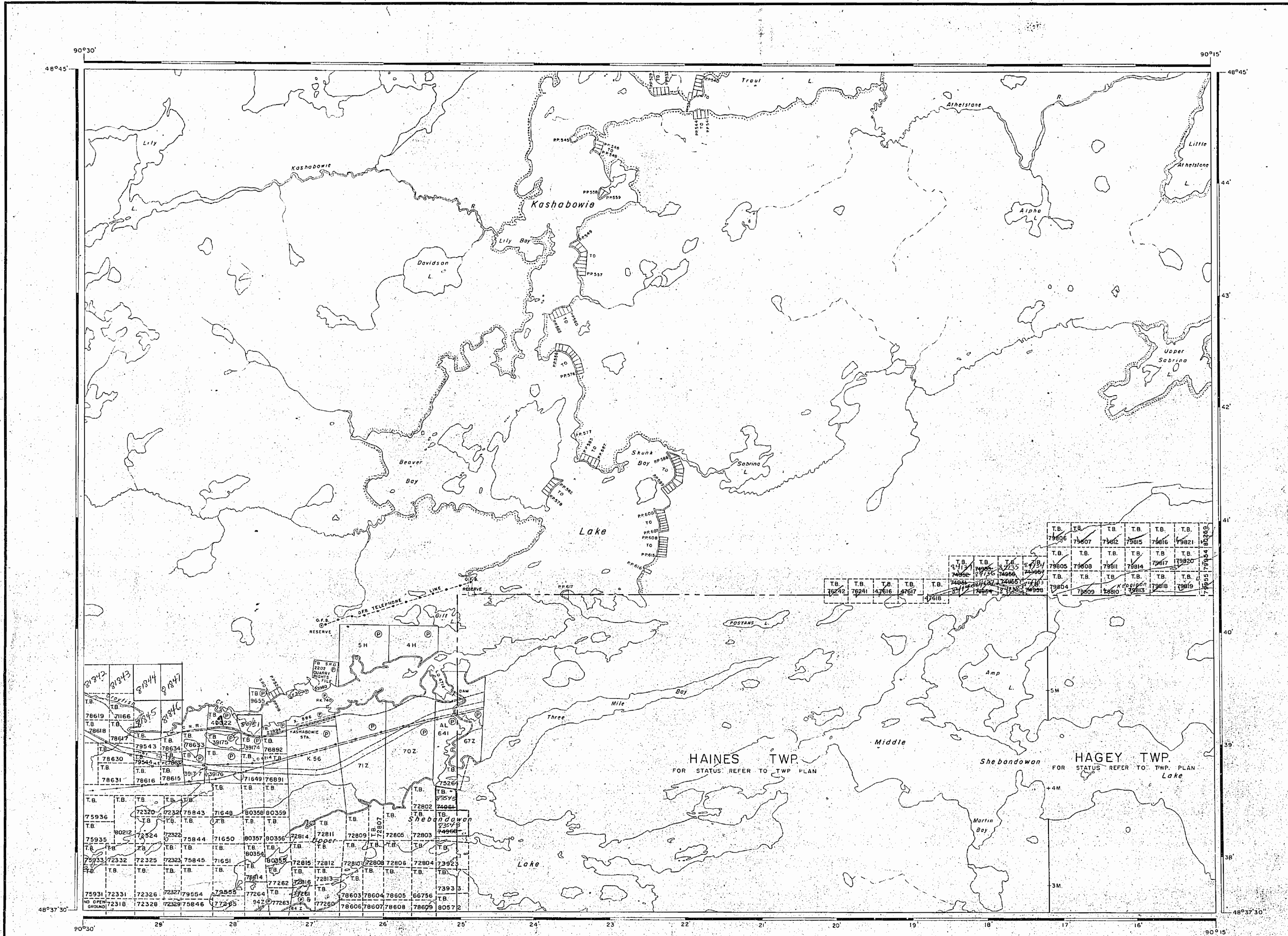


TRIM LINE



AREA OF
KASHABOWIE LAKE
 DISTRICT OF
 THUNDER BAY
 PORT ARTHUR
 MINING DIVISION
 SCALE: 1-INCH = 40 CHAINS

LEGEND

| | |
|-----------------------|--------|
| PATENTED LAND | Ⓟ |
| CROWN LAND SALE | C.S. |
| LEASES | Ⓛ |
| LOCATED LAND | Loc. |
| LICENSE OF OCCUPATION | L.O. |
| MINING RIGHTS ONLY | M.R.O. |
| SURFACE RIGHTS ONLY | S.R.O. |
| ROADS | — |
| IMPROVED ROADS | — |
| KING'S HIGHWAYS | — |
| RAILWAYS | — |
| POWER LINES | — |
| MARSH OR MUSKEG | — |
| MINES | Ⓧ |


NOTES

400' Reserve to Dept. of Lands & Forests shown thus: ————

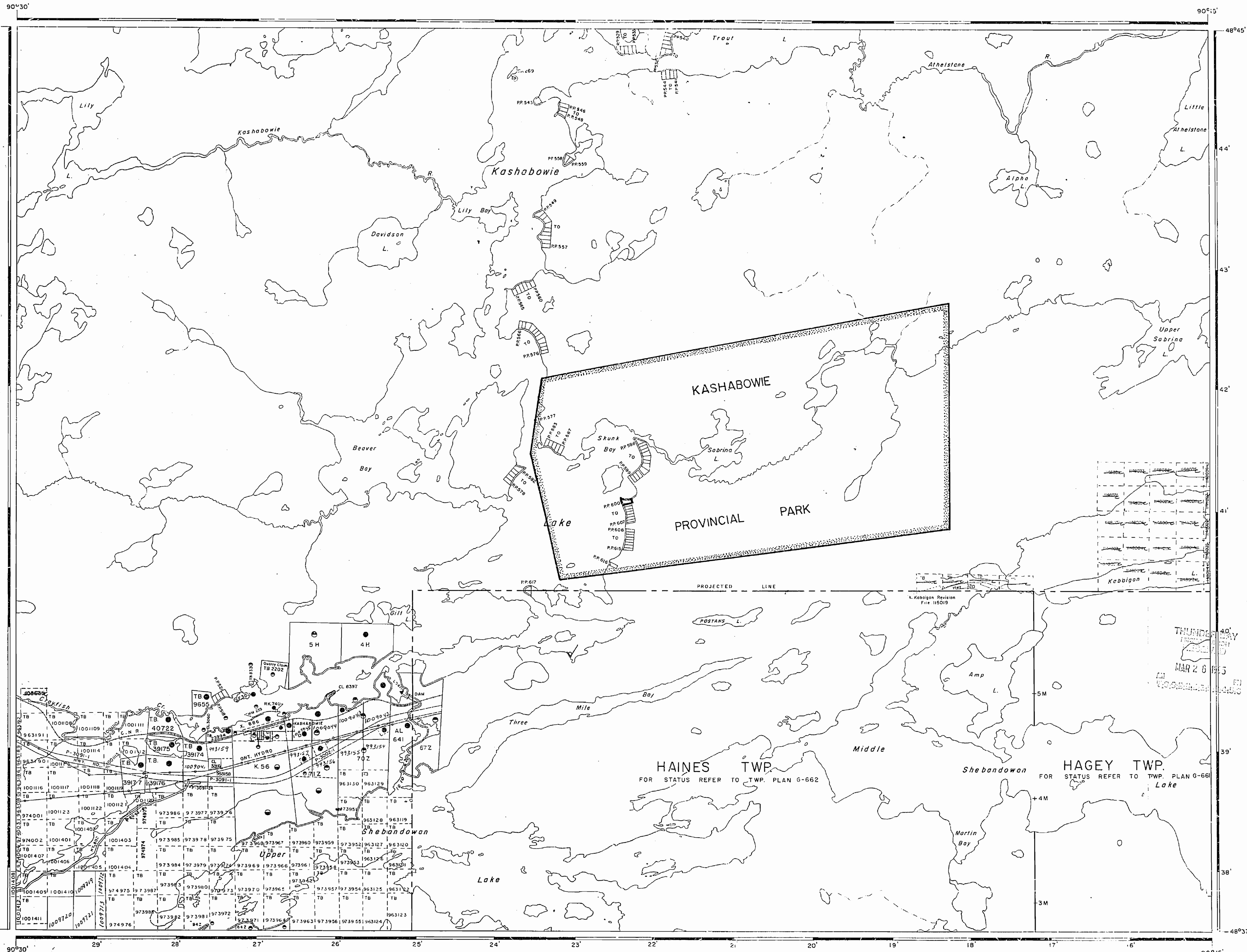
L.O. 4714 Right to hold water up to the high water mark: Shebandowan elev. 1478.61'

Kashabowie Lake elev. 1507.27' File 45816 Vol.2

1955



PLAN NO. **M.2405**
 DEPARTMENT OF MINES
 - ONTARIO -



Crayfish Lake Area G-2711

Drift Lake Area G-713

LEGEND

| | |
|------------------------------------|--|
| HIGHWAY AND ROUTE No. | |
| OTHER ROADS | |
| TRAILS | |
| SURVEYED LINES | |
| TOWNSHIPS, BASE LINES, ETC. | |
| LOTS, MINING CLAIMS, PARCELS, ETC. | |
| UNSURVEYED LINES | |
| LOT LINES | |
| PARCEL BOUNDARY | |
| MINING CLAIMS ETC. | |
| RAILWAY AND RIGHT OF WAY | |
| UTILITY LINES | |
| NON PERENNIAL STREAM | |
| FLOODING OR FLOODING RIGHTS | |
| SUBDIVISION OR COMPOSITE PLAN | |
| RESERVATIONS | |
| ORIGINAL SHORELINE | |
| MARSH OR MUSKEG | |
| MINES | |
| TRAVERSE MONUMENT | |

DISPOSITION OF CROWN LANDS

| TYPE OF DOCUMENT | SYMBOL |
|---|--------|
| PATENT, SURFACE & MINING RIGHTS | |
| " SURFACE RIGHTS ONLY | |
| " MINING RIGHTS ONLY | |
| LEASE SURFACE & MINING RIGHTS | |
| " SURFACE RIGHTS ONLY | |
| " MINING RIGHTS ONLY | |
| LICENCE OF OCCUPATION | |
| ORDER IN COUNCIL | |
| RESERVATION | |
| CANCELLED | |
| SAND & GRAVEL | |
| LAND USE PERMITS FOR COMMERCIAL TOURISM/OUTPOST CAMPS | |

NOTE: MINING RIGHTS IN PARCELS PATENTED PRIOR TO MAY 6, 1913, VESTED IN ORIGINAL PATENTEE BY THE PUBLIC LANDS ACT, R.S.O. 1970, CHAP. 300, SEC. 43, SUBSEC. 1.

NOTES

ONT. HYDRO, L.O. 4714 RIGHT TO HOLD WATER UP TO THE HIGH WATER MARK: SHEBANDOWAN ELEV. 1478-61' KASHABOWIE LAKE ELEV. 1509-18' File: 45816 V.2

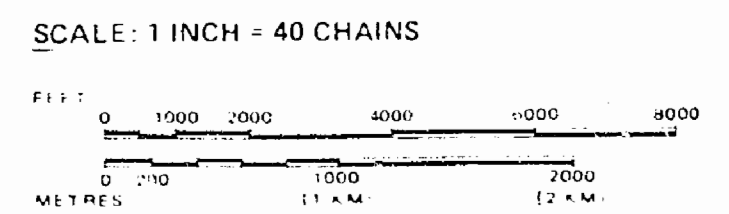
AREAS WITHDRAWN FROM DISPOSITION

- M.R.O. - MINING RIGHTS ONLY
- S.R.O. - SURFACE RIGHTS ONLY
- M+S. - MINING AND SURFACE RIGHTS

| Description | Order No. | Date | Disposition | File |
|---------------------|-----------|------|-------------|------|
| PROPOSED TOWER SITE | | | | |

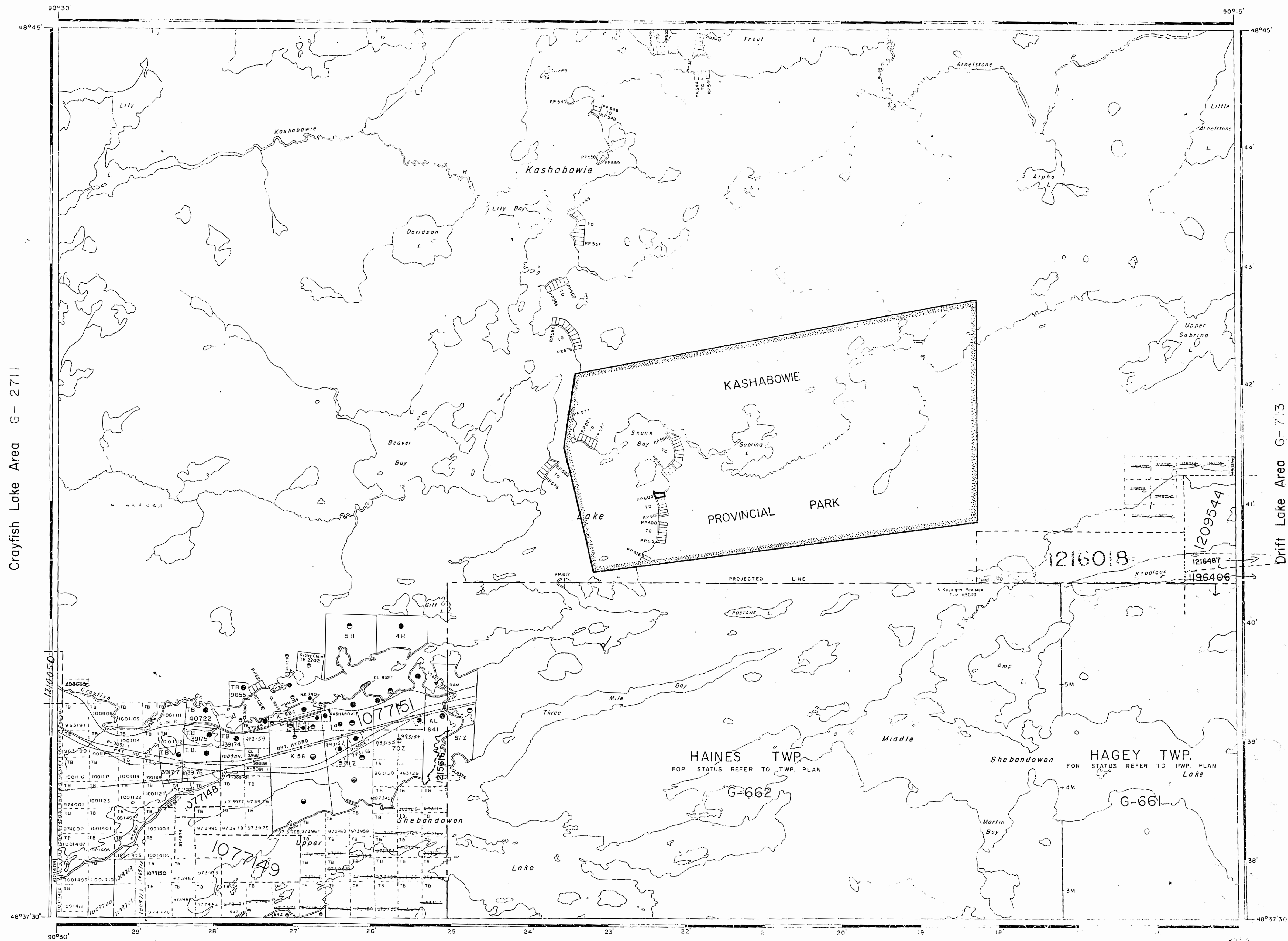
THE INFORMATION THAT APPEARS ON THIS MAP HAS BEEN COMPILED FROM VARIOUS SOURCES, AND ACCURACY IS NOT GUARANTEED. THOSE WISHING TO STAKE MINING CLAIMS SHOULD CONSULT WITH THE MINING RECORDER, MINISTRY OF NORTHERN DEVELOPMENT AND MINES, FOR ADDITIONAL INFORMATION ON THE STATUS OF THE LANDS SHOWN HEREON.

AREA SHOWN THUS IS WITHDRAWN FROM STAKING PURSUANT TO THE PROVISIONS OF SECTION 32 OF THE MINING ACT, R.S.O. 1980, CHAPTER 265.



AREA
KASHABOWIE LAKE
 M.N.R. ADMINISTRATIVE DISTRICT
THUNDER BAY
 MINING DIVISION
THUNDER BAY
 LAND TITLES / REGISTRY DIVISION
THUNDER BAY

Ministry of Natural Resources
 Ontario
 Ministry of Northern Development and Mines



Crayfish Lake Area G-2711

Drift Lake Area G-713

| | |
|-----------------------------------|-----|
| HIGHWAY AND OTHER ROADS | --- |
| OTHER ROADS | --- |
| TRAILS | --- |
| SURVEYED LINES | --- |
| TOWNSHIP'S BASE LINES ETC. | --- |
| LOTS, MINING CLAIMS, PARCELS ETC. | --- |
| UNSURVEYED LINES | --- |
| LOT LINES | --- |
| PARCEL BOUNDARY | --- |
| MINING CLAIMS ETC. | --- |
| RAILWAY AND RIGHT OF WAY | --- |
| UTILITY LINES | --- |
| NON PERENNIAL STREAM | --- |
| FLOODING OR FLOODING RIGHTS | --- |
| SUBDIVISION OR COMPOSITE PLAN | --- |
| RESERVATIONS | --- |
| ORIGINAL SHORE LINE | --- |
| MARSH OR MUSKEG | --- |
| MINES | --- |
| TRAVERSE MONUMENT | --- |

DISPOSITION OF CROWN LANDS

| TYPE OF DOCUMENT | SYMBOL |
|---|--------|
| PATENT SURFACE & MINING RIGHTS | ● |
| SURFACE RIGHTS ONLY | ○ |
| MINING RIGHTS ONLY | ○ |
| LEASE SURFACE & MINING RIGHTS | ■ |
| SURFACE RIGHTS ONLY | ■ |
| MINING RIGHTS ONLY | ■ |
| LICENCE OF OCCUPATION | ▽ |
| ORDER-IN-COUNCIL | OC |
| RESERVATION | ○ |
| CANCELLED | ○ |
| SAND & GRAVEL | ○ |
| LAND USE PERMITS FOR COMMERCIAL TOURISM/OUTPOST CAMPS | ○ |

NOTE: MINING RIGHTS IN PARCELS PATENTED PRIOR TO MAY 6, 1912 VESTED IN ORIGINAL PATENTEES BY THE PUBLIC LANDS ACT, R.S.O. 1980, CHAPTER 280, SEC. 43, SUBSEC. 1

NOTES

ONT. HYDRO. L.J. 4714 RIGHT TO HOLD WATER UP TO THE HIGH WATER MARK: SHEBANDAWAN ELEV. 1478-61 KASHABOWIE LAKE ELEV. 1509-48 File: 45816 V.2

AREAS WITHDRAWN FROM DISPOSITION

- M.R.O. MINING RIGHTS ONLY
- S.R.O. SURFACE RIGHTS ONLY
- M.A.S. MINING AND SURFACE RIGHTS

DESCRIPTION Order No. Date Disposition
 PROPOSED TOWER SITE THE INFORMATION THAT APPEARS ON THIS MAP HAS BEEN COMPILED FROM VARIOUS SOURCES AND ACCURACY IS NOT GUARANTEED. THOSE WISHING TO STAKE MINING CLAIMS SHOULD CONSULT WITH THE MINING RECORDER, MINISTRY OF NORTHERN DEVELOPMENT AND MINES FOR ADDITIONAL INFORMATION ON THE STATUS OF THE LANDS SHOWN HEREON.

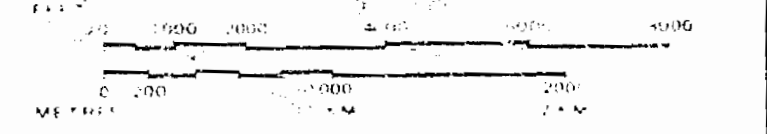
DATE OF ISSUE

FEB 24 1998

PROVINCIAL RECORDING OFFICE - SUDBURY

AREA SHOWN THIS DATE IS WITHDRAWN FROM STAKING PURSUANT TO THE PROVISIONS OF SECTION 32 OF THE MINING ACT, R.S.O. 1980, CHAPTER 280.

SCALE: 1 INCH = 40 CHAINS



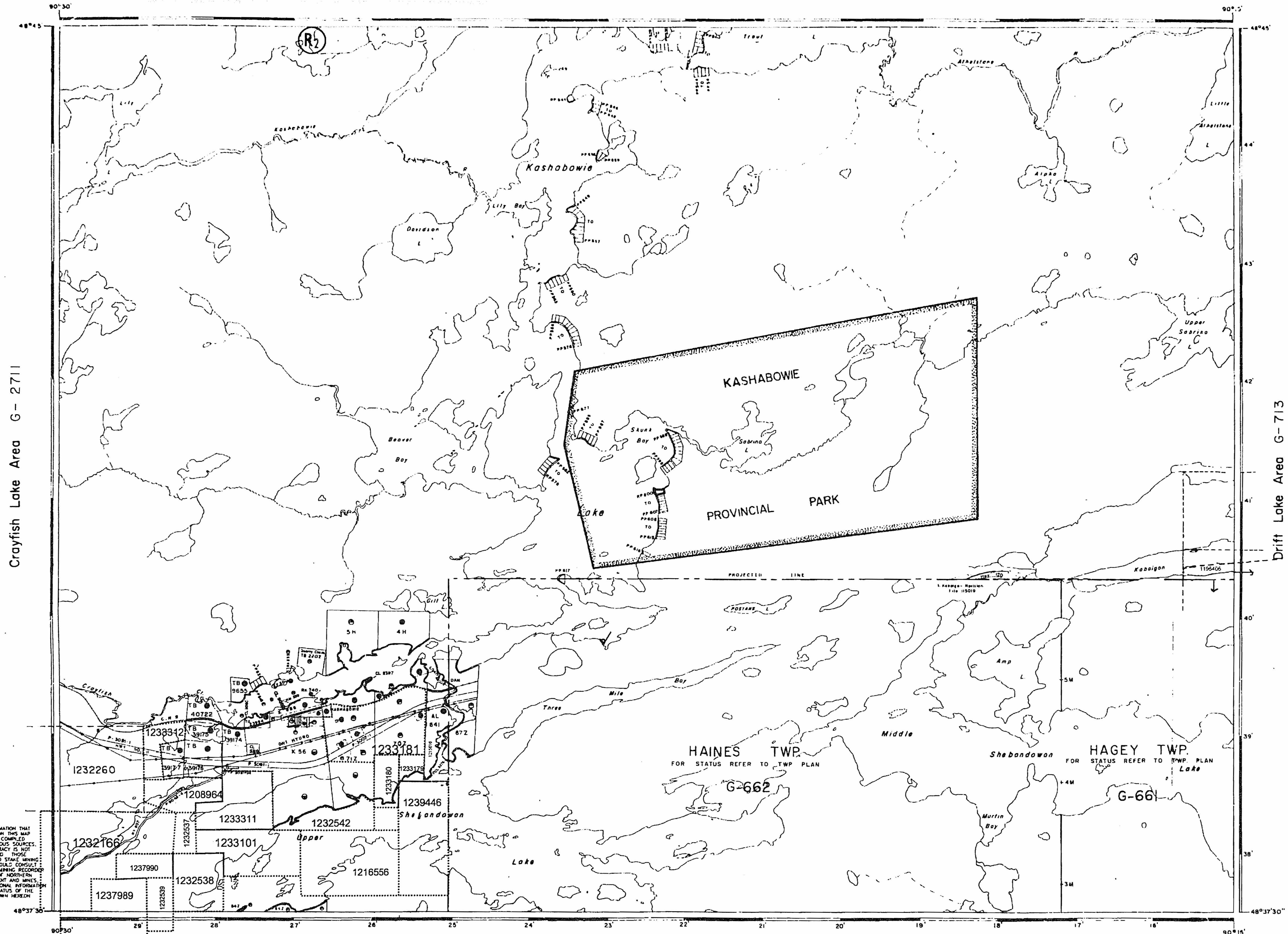
AREA
KASHABOWIE LAKE

M.N.R. ADMINISTRATIVE DISTRICT
 THUNDER BAY
 MINING DIVISION
 THUNDER BAY
 LAND TITLES / REGISTRY DIVISION
 THUNDER BAY

Ministry of Natural Resources
 Ministry of Northern Development and Mines
 Ontario
 MAY 23, 1987

Date: JANUARY, 1987
 Number: G-2714

Henderson Lake Area G-730



Crayfish Lake Area G-2711

Drift Lake Area G-713

Greenwater Lake Area G-2713

LEGEND

| | |
|------------------------------------|--|
| HIGHWAY AND ROUTE NO. | |
| OTHER ROADS | |
| TRAILS | |
| SURVEYED LINES | |
| TOWNSHIPS, BASE LINES, ETC. | |
| LOTS, MINING CLAIMS, PARCELS, ETC. | |
| UNSURVEYED LINES | |
| LOT LINES | |
| PARCEL BOUNDARY | |
| MINING CLAIMS, ETC. | |
| RAILWAY AND RIGHT OF WAY | |
| UTILITY LINES | |
| NON PERENNIAL STREAM | |
| FLOODING OR FLOODING RIGHTS | |
| SUBDIVISION OR COMPOSITE PLAN | |
| RESERVATIONS | |
| ORIGINAL SHORELINE | |
| MARSH OR MUSKOG | |
| MINES | |
| TRAVERSE MONUMENT | |

DISPOSITION OF CROWN LANDS

| TYPE OF DOCUMENT | SYMBOL |
|---------------------------------|--------|
| PATENT, SURFACE & MINING RIGHTS | |
| SURFACE RIGHTS ONLY | |
| MINING RIGHTS ONLY | |
| LEASE, SURFACE & MINING RIGHTS | |
| SURFACE RIGHTS ONLY | |
| MINING RIGHTS ONLY | |
| LICENCE OF OCCUPATION | |
| ORDER IN COUNCIL | |
| RESERVATION | |
| CANCELLED | |
| SAND & GRAVEL | |

LAND USE PERMITS FOR COMMERCIAL TOURISM, OUTPOST CAMPS
 NOTE: MINING RIGHTS IN PARCELS PATENTED PRIOR TO MAY 4, 1988
 VESTED IN ORIGINAL PATENTEES BY THE PUBLIC LANDS ACT,
 R.S.O. 1970, CHAP. 280, SEC. 62, SUBSEC. 1

NOTES

ONT. HYDRO, L.O. 4714 RIGHT TO HOLD WATER UP TO THE HIGH WATER MARK. SHELDON DAM ELEV. 1478.61' KASHABOWIE LAKE ELEV. 1509.18' File # 40816 V.2

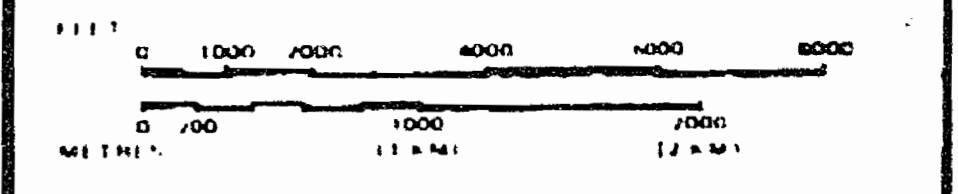
AREAS WITHDRAWN FROM DISPOSITION

M.R.O. MINING RIGHTS ONLY
 S.R.O. SURFACE RIGHTS ONLY
 M+S. MINING AND SURFACE RIGHTS

| Description | Order No. | Date | Disposition | File |
|--------------------------|-----------|----------|-------------|------|
| PROPOSED TOWER SITE | | | | |
| Sec. 35 W-LL - C 2279/99 | | 07/05/99 | M+S | |

AREA SHOWN THIS DATE IS WITHDRAWN FROM STAKING PURSUANT TO THE PROVISIONS OF SECTION 32 OF THE MINING ACT, R.S.O. 1980, CHAPTER 268

SCALE 1 INCH = 40 CHAINS



AREA
KASHABOWIE LAKE

M.N.R. ADMINISTRATIVE DISTRICT
 THUNDER BAY
 MINING DIVISION
 THUNDER BAY
 LAND TITLES / REGISTRY DIVISION
 THUNDER BAY

Ministry of Natural Resources
 Ontario
 Ministry of Northern Development and Mines

Date JANUARY, 1987
 Number **G-2714**

THE INFORMATION THAT APPEARS ON THIS MAP HAS BEEN COMPILED FROM VARIOUS SOURCES AND ACCURACY IS NOT GUARANTEED. THOSE WISHING TO STAKE MINING CLAIMS SHOULD CONSULT WITH THE MINING RECORDS DIVISION OF THE MINISTRY OF NORTHERN DEVELOPMENT AND MINES FOR ADDITIONAL INFORMATION ON THE STATUS OF THE LANDS SHOWN HEREON.

- HIGHWAY AND ROUTE No.
- OTHER ROADS
- TRAILS
- SURVEYED LINES:
 - TOWNSHIPS, BASE LINES, ETC.
 - LOTS, MINING CLAIMS, PARCELS, ETC.
- UNSURVEYED LINES:
 - LOT LINES
 - PARCEL BOUNDARY
 - MINING CLAIMS ETC.
- RAILWAY AND RIGHT OF WAY
- UTILITY LINES
- NON-PERENNIAL STREAM
- FLOODING OR FLOODING RIGHTS
- SUBDIVISION OR COMPOSITE PLAN RESERVATIONS
- ORIGINAL SHORELINE
- MARSH OR MUSKEG
- MINES
- TRAVERSE MONUMENT

DISPOSITION OF CROWN LANDS

| TYPE OF DOCUMENT | SYMBOL |
|---|--------|
| PATENT, SURFACE & MINING RIGHTS | |
| " SURFACE RIGHTS ONLY | |
| " MINING RIGHTS ONLY | |
| LEASE, SURFACE & MINING RIGHTS | |
| " SURFACE RIGHTS ONLY | |
| " MINING RIGHTS ONLY | |
| LICENCE OF OCCUPATION | |
| ORDER-IN-COUNCIL | |
| RESERVATION | |
| CANCELLED | |
| SAND & GRAVEL | |
| LAND USE PERMITS FOR COMMERCIAL TOURISM/OUTPOST CAMPS | |

NOTE: MINING RIGHTS IN PARCELS PATENTED PRIOR TO MAY 6, 1973, VESTED IN ORIGINAL PATENTEES BY THE PUBLIC LANDS ACT, R.S.O. 1970, CHAP. 380, SEC. 63, SUBSEC. 1.

NOTES

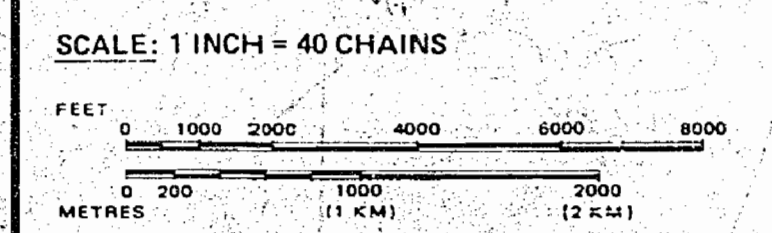
ONT. HYDRO, L.O. 4714 RIGHT TO HOLD WATER UP TO THE HIGH WATER MARK: SHEBANDOWAN ELEV. 1478-61' KASHABOWIE LAKE ELEV. 1509-18' File: 45816 V.2

AREAS WITHDRAWN FROM DISPOSITION

- M.R.O. - MINING RIGHTS ONLY
- S.R.O. - SURFACE RIGHTS ONLY
- M.+S. - MINING AND SURFACE RIGHTS

| Description | Order No. | Date | Disposition | File |
|---------------------|-----------|------|--|------|
| PROPOSED TOWER SITE | | | THE INFORMATION THAT APPEARS ON THIS MAP HAS BEEN COMPILED FROM VARIOUS SOURCES, AND ACCURACY IS NOT GUARANTEED. THOSE WISHING TO STAKE MINING CLAIMS SHOULD CONSULT WITH THE MINING RECORDER, MINISTRY OF NORTHERN DEVELOPMENT AND MINES, FOR ADDITIONAL INFORMATION ON THE STATUS OF THE LANDS SHOWN HEREON. | |

AREA SHOWN THIS DATE IS WITHDRAWN FROM STAKING PURSUANT TO THE PROVISIONS OF SECTION 32 OF THE MINING ACT, R.S.O. 1980, CHAPTER 269.

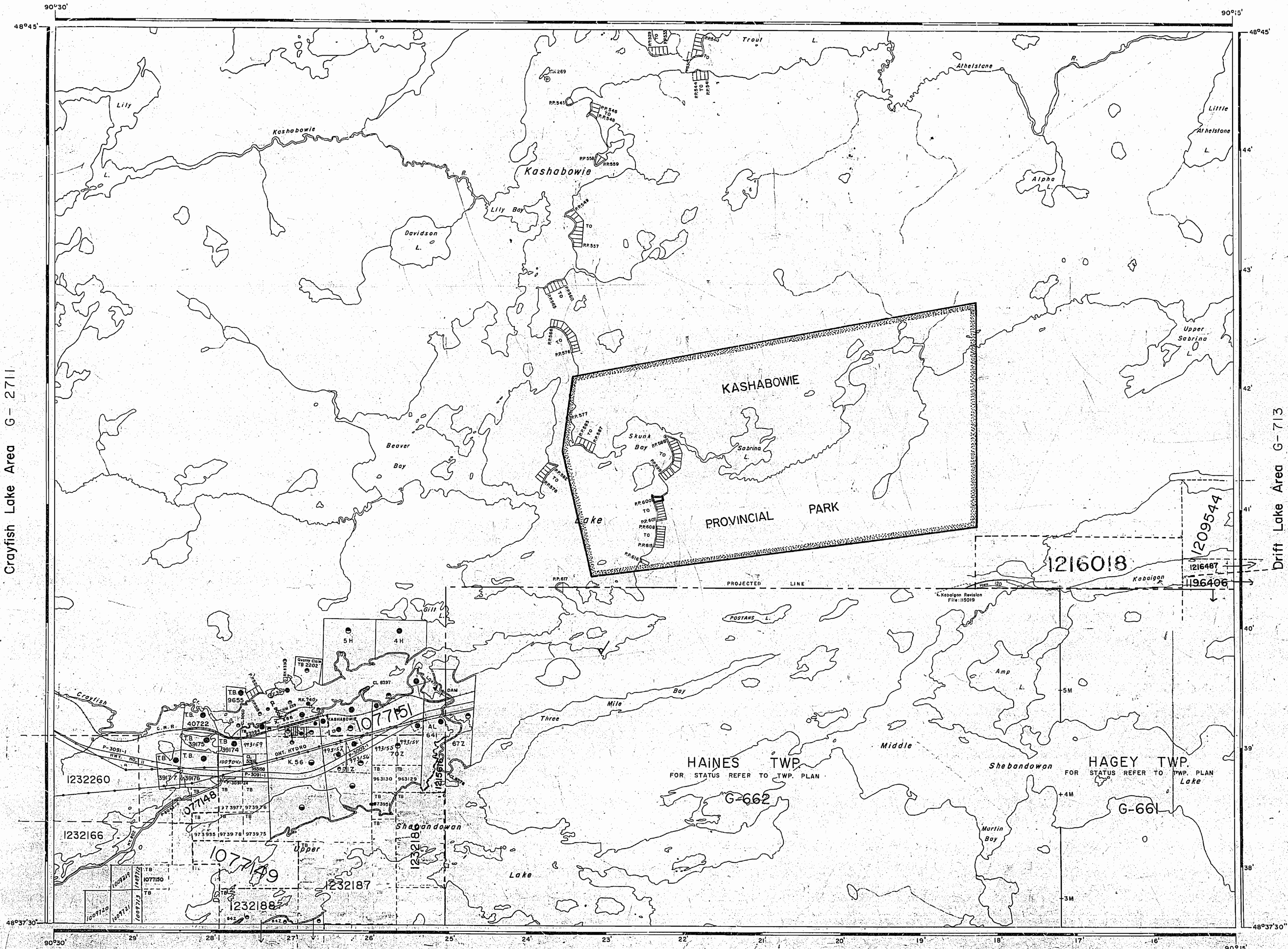


AREA
KASHABOWIE LAKE
M.N.R. ADMINISTRATIVE DISTRICT
THUNDER BAY
MINING DIVISION
THUNDER BAY
LAND TITLES / REGISTRY DIVISION
THUNDER BAY

Ministry of Natural Resources
Ontario
MAY 28, 1987

Ministry of Northern Development and Mines

Date: JANUARY, 1987
Number: **G-2714**



Henderson Lake Area G-730

| | |
|------------------------------------|--|
| HIGHWAY AND ROUTE NO. | |
| OTHER ROADS | |
| TRAILS | |
| SURVEYED LINES | |
| TOWNSHIPS, BASE LINES, ETC. | |
| LOTS, MINING CLAIMS, PARCELS, ETC. | |
| UNSURVEYED LINES | |
| LOT LINES | |
| PARCEL BOUNDARY | |
| MINING CLAIMS ETC. | |
| RAILWAY AND RIGHT OF WAY | |
| UTILITY LINES | |
| NON-PERENNIAL STREAM | |
| FLOODING OR FLOODING RIGHTS | |
| SUBDIVISION OR COMPOSITE PLAN | |
| RESERVATIONS | |
| ORIGINAL SHORELINE | |
| MARSH OR MUSKEG | |
| MINES | |
| TRAVERSE MONUMENT | |

DISPOSITION OF CROWN LANDS

| TYPE OF DOCUMENT | SYMBOL |
|---|--------|
| PATENT SURFACE & MINING RIGHTS | |
| SURFACE RIGHTS ONLY | |
| MINING RIGHTS ONLY | |
| LEASE SURFACE & MINING RIGHTS | |
| SURFACE RIGHTS ONLY | |
| MINING RIGHTS ONLY | |
| LICENCE OF OCCUPATION | |
| ORDER IN COUNCIL | |
| RESERVATION | |
| CANCELLED | |
| SAND & GRAVEL | |
| LAND USE PERMITS FOR COMMERCIAL TOURISM/OUTPOST CAMPS | |

NOTE: MINING RIGHTS IN PARCELS PATENTED PRIOR TO MAY 6, 1997, INVESTED IN ORIGINAL PATENTEES OF THE PUBLIC LANDS ACT, R.S.O. 1990, CHAPTER 289, SEC. 6, SURVIVE.

NOTES

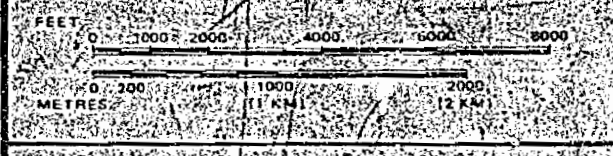
ORT HYDRO. 1:0 4714 RIGHT TO HOLD WATER UP TO THE HIGH WATER MARK SHEBANDOWAN ELEV. 1478.61 KASHABOWIE LAKE ELEV. 1509.18 FIN. 15916.12

AREAS WITHDRAWN FROM DISPOSITION

| Classification | Order No. | Date | Description | File |
|----------------------------------|-----------|------|--|------|
| M.R.O. - MINING RIGHTS ONLY | | | | |
| S.R.O. - SURFACE RIGHTS ONLY | | | | |
| M.S. - MINING AND SURFACE RIGHTS | | | | |
| (1) PROPOSED TOWER SITE | | | THE INFORMATION THAT APPEARS ON THIS MAP HAS BEEN COMPILED FROM VARIOUS SOURCES, AND ACCURACY IS NOT GUARANTEED. THOSE WISHING TO STAKE MINING CLAIMS SHOULD CONSULT WITH THE MINING RECORDER, MINISTRY OF NORTHERN DEVELOPMENT AND MINES, FOR ADDITIONAL INFORMATION ON THE STATUS OF THE LANDS SHOWN HEREON. | |

DATE OF ISSUE
MAY 29 1998

SCALE: 1 INCH = 40 CHAINS
PROVINCIAL RECORDS OFFICE, SUDBURY



AREA
KASHABOWIE LAKE
M.N.R. ADMINISTRATIVE DISTRICT
THUNDER BAY
MINING DIVISION
THUNDER BAY
LAND TITLES / REGISTRY DIVISION
THUNDER BAY

Ministry of Natural Resources
Ministry of Northern Development and Mines
Ontario
MAY 28 1997

Date: JANUARY 1997
Map No: G-2714

Grayfish Lake Area G-2711

Drift Lake Area G-713

Greenwater Lake Area G-2713




287
CANADIAN
85

KASHA BOWIE L AREA

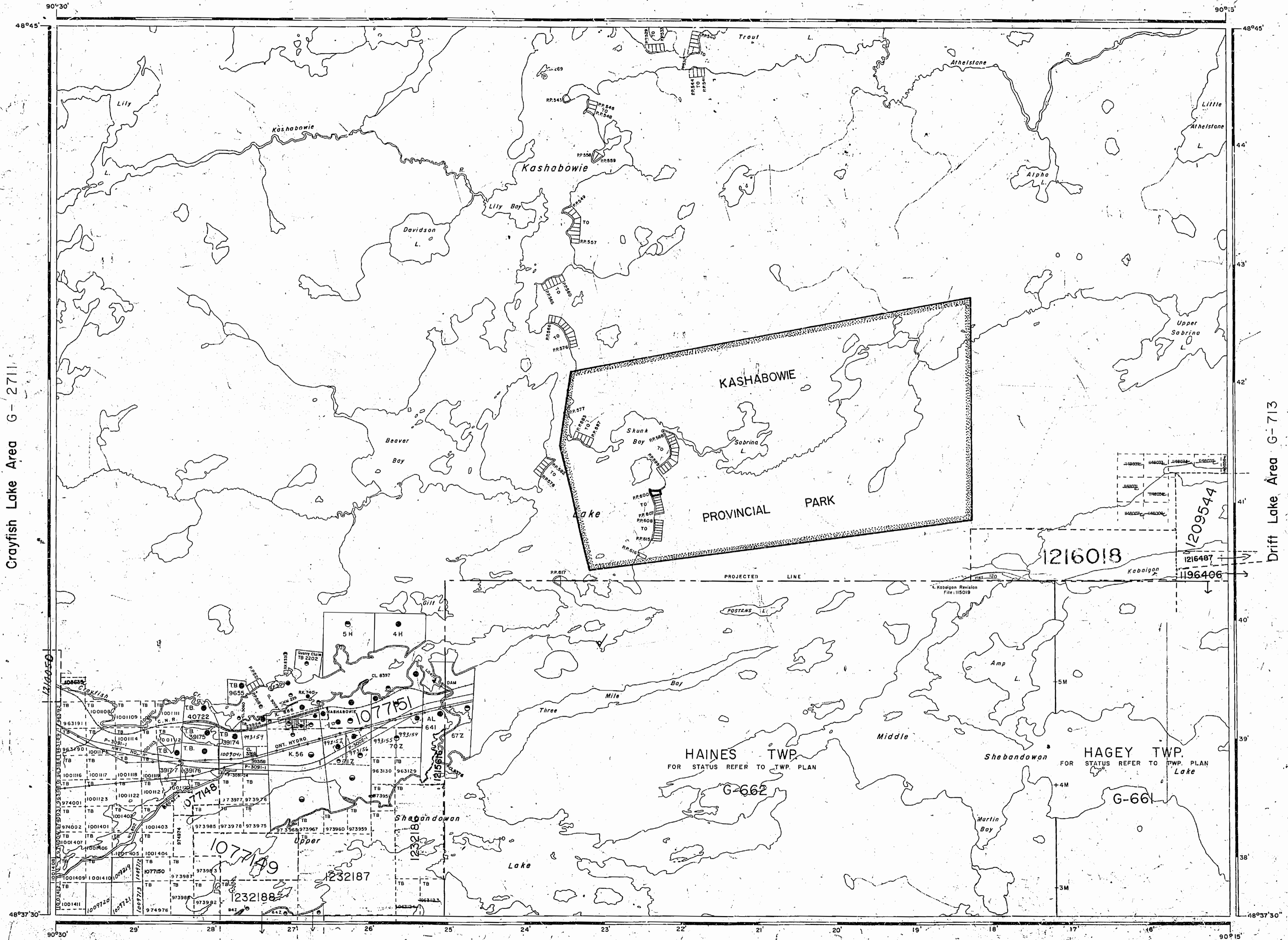
MD 405

1938



TB
25321
TB
25531

Henderson Lake Area G-730



HIGHWAY AND ROUTE No. OTHER ROADS

TRAILS

SURVEYED LINES:
TOWNSHIPS, BASE LINES, ETC.
LOTS, MINING CLAIMS, PARCELS, ETC

UNSURVEYED LINES:
LOT LINES
PARCEL BOUNDARY
MINING CLAIMS ETC.

RAILWAY AND RIGHT OF WAY

UTILITY LINES

NON-PERENNIAL STREAM

FLOODING OR FLOODING RIGHTS

SUBDIVISION OR COMPOSITE PLAN

RESERVATIONS

ORIGINAL SHORELINE

MARSH OR MUSKEG

MINES

TRAVERSE MONUMENT

DISPOSITION OF CROWN LANDS

| TYPE OF DOCUMENT | SYMBOL |
|--|--------|
| PATENT, SURFACE & MINING RIGHTS | ● |
| " SURFACE RIGHTS ONLY | ○ |
| " MINING RIGHTS ONLY | ◐ |
| LEASE, SURFACE & MINING RIGHTS | ■ |
| " SURFACE RIGHTS ONLY | ◼ |
| " MINING RIGHTS ONLY | ◻ |
| LICENCE OF OCCUPATION | ▼ |
| ORDER-IN-COUNCIL | OC |
| RESERVATION | ○ |
| CANCELLED | ⊙ |
| SAND & GRAVEL | ⊙ |
| LAND USE PERMITS FOR COMMERCIAL TOURISM, OUTPOST CAMPS | ⊙ |

NOTE: MINING RIGHTS IN PARCELS PATENTED PRIOR TO MAY 6, 1913, VESTED IN ORIGINAL PATENTEE BY THE PUBLIC LANDS ACT, R.S.O. 1970, CHAP. 380, SEC. 63, SUBSEC. 1.

NOTES

ONT. HYDRO, L.O. 4714 RIGHT TO HOLD WATER UP TO THE HIGH WATER MARK: SHEBANDOWAN ELEV. 1478-6'
KASHABOWIE LAKE ELEV. 1509-18' File: 45816 V.2

AREAS WITHDRAWN FROM DISPOSITION

M.R.O. - MINING RIGHTS ONLY

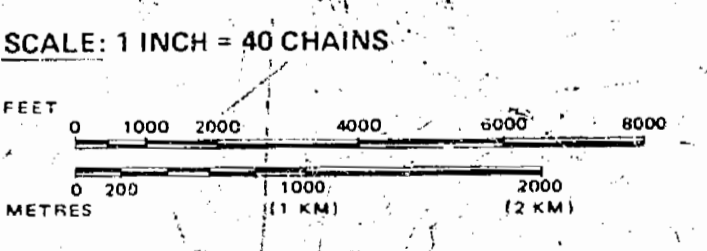
S.R.O. - SURFACE RIGHTS ONLY

M.+S. - MINING AND SURFACE RIGHTS

| Description | Order No. | Date | Disposition | File |
|---------------------|-----------|------|-------------|------|
| PROPOSED TOWER SITE | | | | |

THE INFORMATION THAT APPEARS ON THIS MAP HAS BEEN COMPILED FROM VARIOUS SOURCES, AND ACCURACY IS NOT GUARANTEED. THOSE WISHING TO STAKE MINING CLAIMS SHOULD CONSULT WITH THE MINING RECORDER, MINISTRY OF NORTHERN DEVELOPMENT AND MINES, FOR ADDITIONAL INFORMATION ON THE STATUS OF THE LANDS SHOWN HEREON.

AREA SHOWN THIS DATE IS WITHDRAWN FROM STAKING PURSUANT TO THE PROVISIONS OF SECTION 32 OF THE MINING ACT, R.S.O. 1980, CHAPTER 269.



AREA
KASHABOWIE LAKE

M.N.R. ADMINISTRATIVE DISTRICT
THUNDER BAY

MINING DIVISION
THUNDER BAY

LAND TITLES / REGISTRY DIVISION
THUNDER BAY

Ministry of Natural Resources Ontario
Ministry of Northern Development and Mines

Date: JANUARY, 1987

Number: **G-2714**

Henderson Lake Area (M-2399)

AREA OF

KASHABOWIE LAKE

DISTRICT OF THUNDER BAY

THUNDER BAY MINING DIVISION

SCALE: 1-INCH = 40 CHAINS

LEGEND

- PATENTED LAND Ⓢ
- CROWN LAND SALE C.S.
- LEASES Ⓛ
- LOCATED LAND Loc.
- LICENSE OF OCCUPATION L.O.
- MINING RIGHTS ONLY M.R.O.
- SURFACE RIGHTS ONLY S.R.O.
- ROADS —
- IMPROVED ROADS —
- KING'S HIGHWAYS —
- RAILWAYS —
- POWER LINES —
- MARSH OR MUSKEG —
- MINES *

NOTES

400' Reserve ground all Lakes & Rivers to Dept. of Lands & Forests.

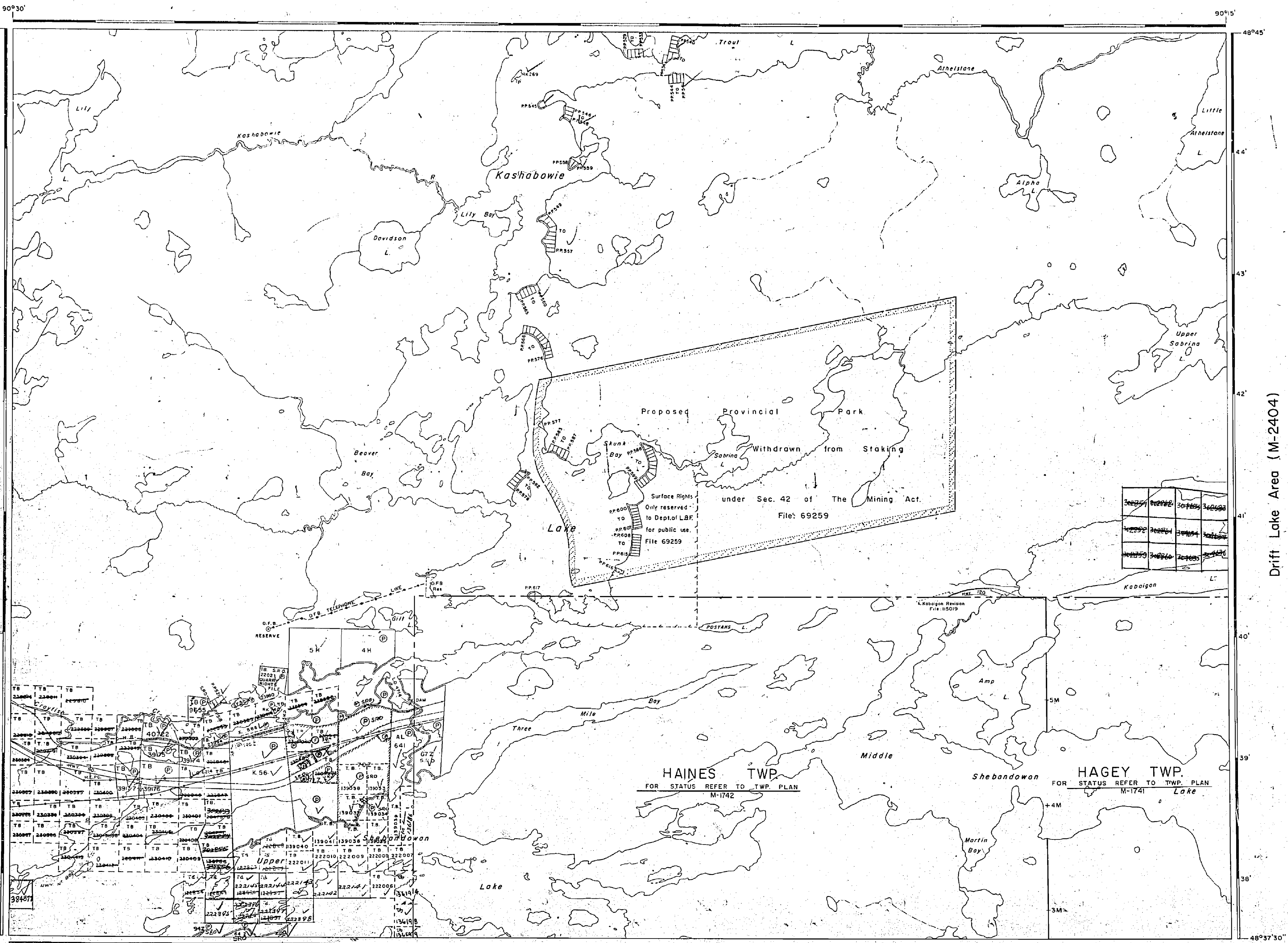
L.O. 4714 Right to hold water up to the high water mark: Shebandowan elev. 1478.61'

Kashabowie Lake elev. 1507.27' File: 45816 Vol 2

Islands in Greenwater, Kashabowie & Shebandowan Lakes open for M.R.O. J.R.H. July 8/66

Drift Lake Area (M-2404)

1970



Crayfish Lake Area (M-2347)

Kashabowie Lake Area (M-2399)

PLAN NO. M.2405

DEPARTMENT OF MINES - ONTARIO -

Greenwater Lake Area (M-2096)

Henderson Lake Area (M-2399)

AREA OF
KASHABOWIE LAKE

DISTRICT OF
THUNDER BAY

THUNDER BAY
MINING DIVISION

SCALE: 1-INCH = 40 CHAINS

LEGEND

| | |
|-----------------------|--------|
| PATENTED LAND | Ⓟ |
| CROWN LAND SALE | Ⓢ |
| LEASES | Ⓛ |
| LOCATED LAND | Ⓛoc |
| LICENSE OF OCCUPATION | Ⓛ.O. |
| MINING RIGHTS ONLY | M.R.O. |
| SURFACE RIGHTS ONLY | S.R.O. |
| ROADS | — |
| IMPROVED ROADS | — |
| KING'S HIGHWAYS | — |
| RAILWAYS | — |
| POWER LINES | — |
| MARSH OR MUSKEG | — |
| MINES | Ⓜ |
| CANCELLED | Ⓢ |
| PATENTED S.R.O. | Ⓢ |

NOTES

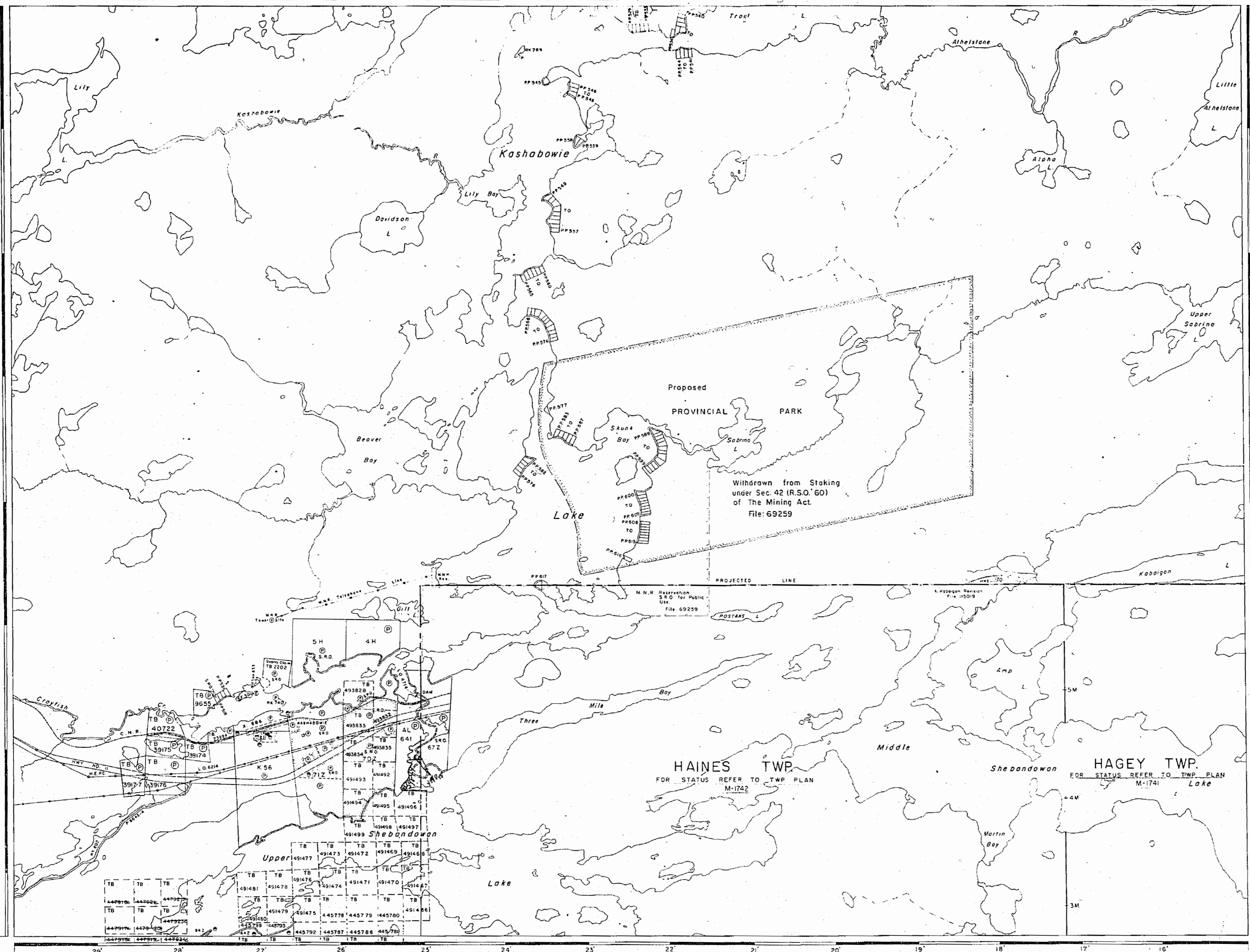
400' surface rights reservation along the shores of all lakes and rivers.

LO 4714 Right to hold water up to the high water mark: Shebandowan elev. 1478.61'

Kashabowie Lake elev. 1507.27'. File. 45816 Vol.2 February 17, 1941

Crayfish Lake Area (M-2347)

Drift Lake Area (M-2404)



HAINES TWP.
FOR STATUS REFER TO TWP. PLAN
M-1742

HAGEY TWP.
FOR STATUS REFER TO TWP. PLAN
M-1741

1977

THUNDER BAY DISTRICT
NATIONAL TOPOGRAPHIC SERIES 52 B 9

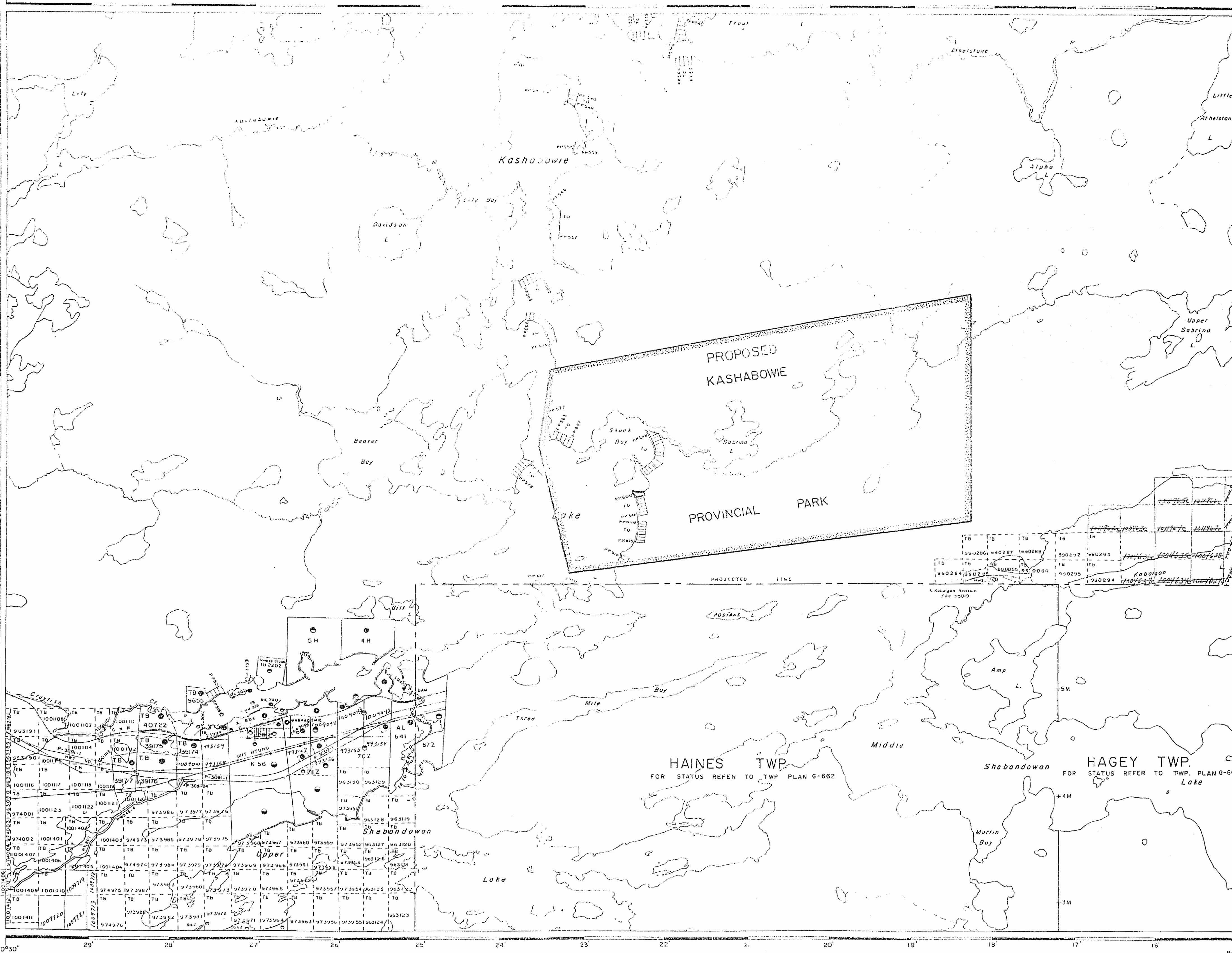
PLAN NO. M.2405

ONTARIO
MINISTRY OF NATURAL RESOURCES
SURVEYS AND MAPPING BRANCH

Greenwater Lake Area (M-2096)

Crayfish Lake Area G-2711

Drift Lake Area G-713



| | |
|-----------------------------------|-----|
| TRAILS | --- |
| SURVEYED LINES | --- |
| TOWNSHIP, BASE LINES, ETC | --- |
| LOTS, MINING CLAIMS, PARCELS, ETC | --- |
| UNSURVEYED LINES | --- |
| LOT LINES | --- |
| PARCEL BOUNDARY | --- |
| MINING CLAIMS ETC | --- |
| RAILWAY AND RIGHT OF WAY | --- |
| UTILITY LINES | --- |
| NON PERENNIAL STREAM | --- |
| FLOODING OR FLOODING RIGHTS | --- |
| SUBDIVISION OR COMPOSITE PLAN | --- |
| RESERVATIONS | --- |
| ORIGINAL SHORELINE | --- |
| MARSH OR MUSKEG | --- |
| MINES | --- |
| TRAVERSE MONUMENT | --- |

DISPOSITION OF CROWN LANDS

| TYPE OF DOCUMENT | SYMBOL |
|---------------------------------|--------|
| PATENT, SURFACE & MINING RIGHTS | ● |
| " SURFACE RIGHTS ONLY | ○ |
| " MINING RIGHTS ONLY | ○ |
| LEASE SURFACE & MINING RIGHTS | ■ |
| " SURFACE RIGHTS ONLY | □ |
| " MINING RIGHTS ONLY | □ |
| LICENCE OF OCCUPATION | ▼ |
| ORDER IN COUNCIL | OC |
| RESERVATION | ○ |
| CANCELLED | ○ |
| SAND & GRAVEL | ○ |

NOTE: MINING RIGHTS IN PARCELS PATENTED PRIOR TO MAY 6, 1912, VESTED IN ORIGINAL PATENTEE BY THE PUBLIC LANDS ACT, R.S.O. 1910, CHAP 340, SEC 63, SUBSEC 1.

NOTES

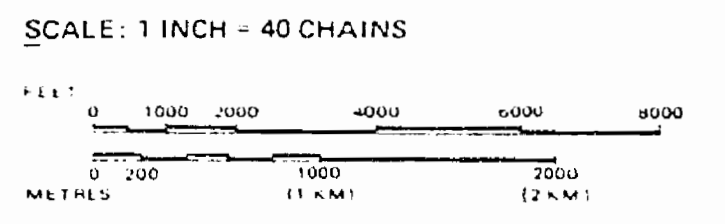
ON-THE-HYDRO, L.O. 4714 RIGHT TO HOLD WATER UP TO THE HIGH WATER MARK: SHEBANDOWAN ELEV. 1478-61' KASHABOWIE LAKE ELEV. 1509-18' File: 45816 V.2

AREAS WITHDRAWN FROM DISPOSITION

M.R.O. - MINING RIGHTS ONLY
S.R.O. - SURFACE RIGHTS ONLY
M.+S. - MINING AND SURFACE RIGHTS

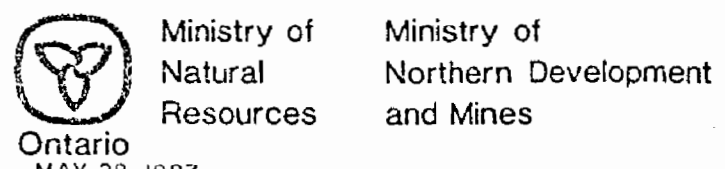
| Description | Order No. | Date | Disposition | File |
|-------------|-----------|------|-------------|------|
| | | | | |

AREA SHOWN THIS [Symbol] IS WITHDRAWN FROM STAKING PURSUANT TO THE PROVISIONS OF SECTION 32 OF THE MINING ACT, R.S.O. 1980, CHAPTER 269.



AREA KASHABOWIE LAKE

M.N.R. ADMINISTRATIVE DISTRICT THUNDER BAY
MINING DIVISION THUNDER BAY
LAND TITLES / REGISTRY DIVISION THUNDER BAY



Date JANUARY, 1987 Number

G-2714

Greenwater Lake Area G-2713

Henderson Lake Area G-730

LEGEND

| | |
|--|--|
| HIGHWAY AND ROUTE | |
| OTHER ROADS | |
| TRAILS | |
| SURVEYED LINES | |
| TOWNSHIP, BASE LINES, ETC. | |
| LOTS, MINING CLAIMS, PARCELS, ETC. | |
| UNSURVEYED LINES | |
| LOT LINES | |
| PARCEL BOUNDARY | |
| MINING CLAIMS ETC. | |
| RAILWAY AND RIGHT OF WAY | |
| UTILITY LINES | |
| NON-PERENNIAL STREAM | |
| FLOODING OR FLOODING RIGHTS | |
| SUBDIVISION OR COMPOSITE PLAN RESERVATIONS | |
| ORIGINAL SHORELINE | |
| MARSH OR MUSKEG | |
| MINES | |
| TRAVERSE MONUMENT | |

DISPOSITION OF CROWN LANDS

| TYPE OF DOCUMENT | SYMBOL |
|---------------------------------|--------|
| PATENT, SURFACE & MINING RIGHTS | |
| " SURFACE RIGHTS ONLY | |
| " MINING RIGHTS ONLY | |
| LEASE SURFACE & MINING RIGHTS | |
| " SURFACE RIGHTS ONLY | |
| " MINING RIGHTS ONLY | |
| LICENCE OF OCCUPATION | |
| ORDER-IN-COUNCIL | |
| RESERVATION | |
| CANCELLED | |
| SAND & GRAVEL | |

NOTE: MINING RIGHTS IN PARCELS PATENTED PRIOR TO MAY 6, 1912, VESTED IN ORIGINAL PATENTEES BY THE PUBLIC LANDS ACT, R.S.O. 1970, CHAP. 380, SEC. 63, SUBSEC. 1.

NOTES

ONT. HYDRO, L.O. 4714 RIGHT TO HOLD WATER UP TO THE HIGH WATER MARK: SHEBANDOWAN ELEV. 1478-61' KASHABOWIE LAKE ELEV. 1509-18' File: 45816 V.2

AREAS WITHDRAWN FROM DISPOSITION

M.R.O. - MINING RIGHTS ONLY
 S.R.O. - SURFACE RIGHTS ONLY
 M.+S. - MINING AND SURFACE RIGHTS

| Description | Order No. | Date | Disposition | File |
|-------------|-----------|------|-------------|------|
| | | | | |

AREA SHOWN THUS IS WITHDRAWN FROM STAKING PURSUANT TO THE PROVISIONS OF SECTION 32 OF THE MINING ACT, R.S.O. 1980, CHAPTER 268.

SCALE: 1 INCH = 40 CHAINS

FEET: 0 1000 2000 4000 6000 8000

METRES: 0 200 1000 2000 (2 KM)

AREA KASHABOWIE LAKE

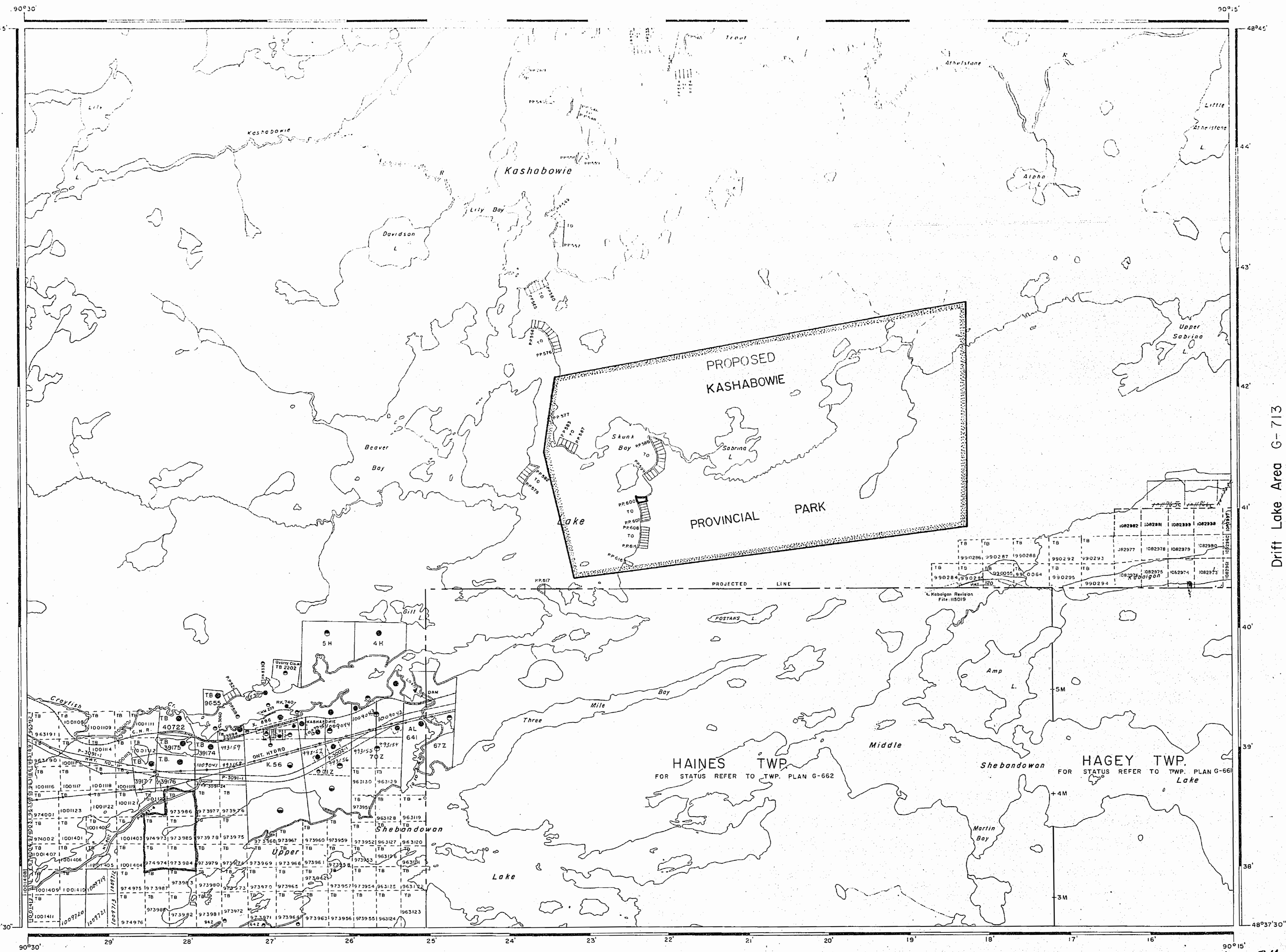
M.N.R. ADMINISTRATIVE DISTRICT
 THUNDER BAY
 MINING DIVISION
 THUNDER BAY
 LAND TITLES / REGISTRY DIVISION
 THUNDER BAY

Ministry of Natural Resources
 Ministry of Northern Development and Mines

Ontario
 MAY 28, 1987

Crayfish Lake Area G-2711

Drift Lake Area G-713



Greenwater Lake Area G-2713

89. April 20 PM 109

AREA OF
KASHABOWIE LAKE
 DISTRICT OF
 THUNDER BAY
 PORT ARTHUR
 MINING DIVISION
 SCALE: 1-INCH = 40 CHAINS

LEGEND

| | |
|-----------------------|--------|
| PATENTED LAND | Ⓟ |
| CROWN LAND SALE | C.S. |
| LEASES | Ⓛ |
| LOCATED LAND | Loc. |
| LICENSE OF OCCUPATION | L.O. |
| MINING RIGHTS ONLY | M.R.O. |
| SURFACE RIGHTS ONLY | S.R.O. |
| ROADS | — |
| IMPROVED ROADS | — |
| KING'S HIGHWAYS | — |
| RAILWAYS | — |
| POWER LINES | — |
| MARSH OR MUSKEG | — |
| MINES | ✕ |

NOTES

400' Reserve to Dept. of Lands & Forests shown thus: ————

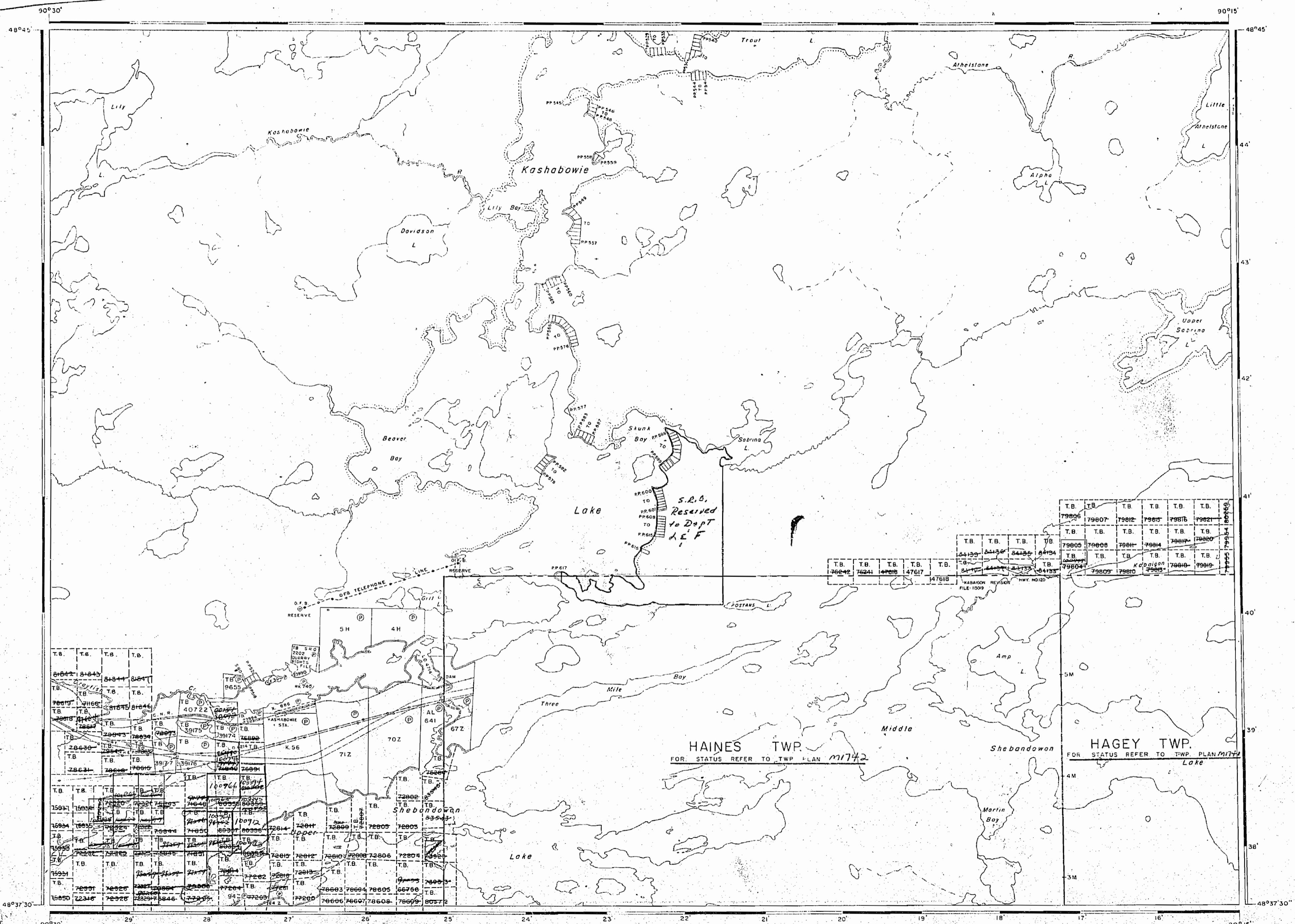
L.O. 4714 Right to hold water up to the high water mark: Shebandowan. elev. 1478.61'
 Kashabowie Lake elev. 1507.27' File. 45816 Vol. 2

ISLANDS IN KASHABOWIE LAKE
 SHEBANDOWAN CREEK FROM
 CAKES WITH HORNS FROM
 STAKING. SEE LETTER
 R.V. SCOTT FEB. 5/59
 SPECIAL CIRCULAR LETTER FILE

1957



PLAN NO. **M.2405**
 DEPARTMENT OF MINES
 - ONTARIO -



Henderson Lake Area (M-2399)

AREA OF
KASHABOWIE LAKE

DISTRICT OF
THUNDER BAY

THUNDER BAY
MINING DIVISION

SCALE: 1-INCH = 40 CHAINS

LEGEND

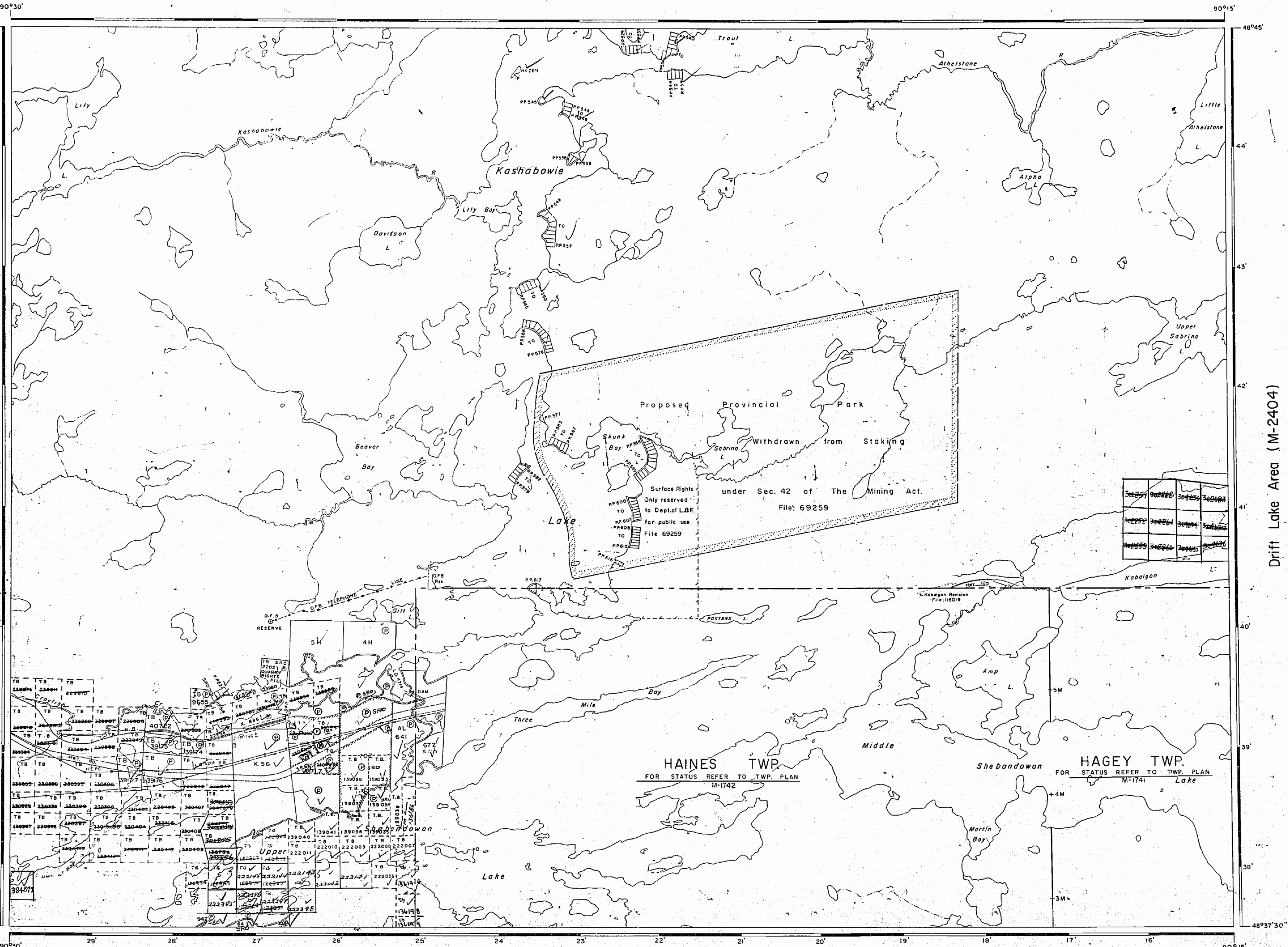
- PATENTED LAND Ⓟ
- CROWN LAND SALE C.S.
- LEASES Ⓛ
- LOCATED LAND Loc.
- LICENSE OF OCCUPATION L.O.
- MINING RIGHTS ONLY M.R.O.
- SURFACE RIGHTS ONLY S.R.O.
- ROADS —
- IMPROVED ROADS —
- KING'S HIGHWAYS —
- RAILWAYS —
- POWER LINES —
- MARSH OR MUSKEG —
- MINES —

NOTES

400' Reserve around all Lakes & Rivers to Dept. of Lands & Forests.

LO 4714 Right to hold water up to the high water mark: Shebandowan elev. 1478.61'
Kashabowie Lake elev. 1507.27' File 45816 Vol 2

Islands on Greenwater, Kashabowie & Shebandowan Lakes open for M.R.O. J.R.H. July 8/16



| | | | |
|-------|-------|-------|-------|
| 30037 | 30038 | 30039 | 30040 |
| 30041 | 30042 | 30043 | 30044 |
| 30045 | 30046 | 30047 | 30048 |
| 30049 | 30050 | 30051 | 30052 |

Kashabowie Crayfish Lake Area (M-2347)

Drift Lake Area (M-2404)

1970

PLAN NO. **M.2405**

DEPARTMENT OF MINES
— ONTARIO —

Greenwater Lake Area (M-2096)

Henderson Lake Area (M-2399)

AREA OF
KASHABOWIE LAKE

DISTRICT OF
THUNDER BAY

THUNDER BAY
MINING DIVISION

SCALE: 1-INCH = 40 CHAINS

LEGEND

| | |
|-----------------------|--------|
| PATENTED LAND | ⊙ |
| CROWN LAND SALE | C.S. |
| LEASES | ⊕ |
| LOCATED LAND | Loc. |
| LICENSE OF OCCUPATION | L.O. |
| MINING RIGHTS ONLY | M.R.O. |
| SURFACE RIGHTS ONLY | S.R.O. |
| ROADS | — |
| IMPROVED ROADS | — |
| KING'S HIGHWAYS | — |
| RAILWAYS | — |
| POWER LINES | — |
| MARSH OR MUSKEG | — |
| MINES | ⊗ |
| CANCELLED | C. |
| PATENTED S.R.O. | ⊙ |

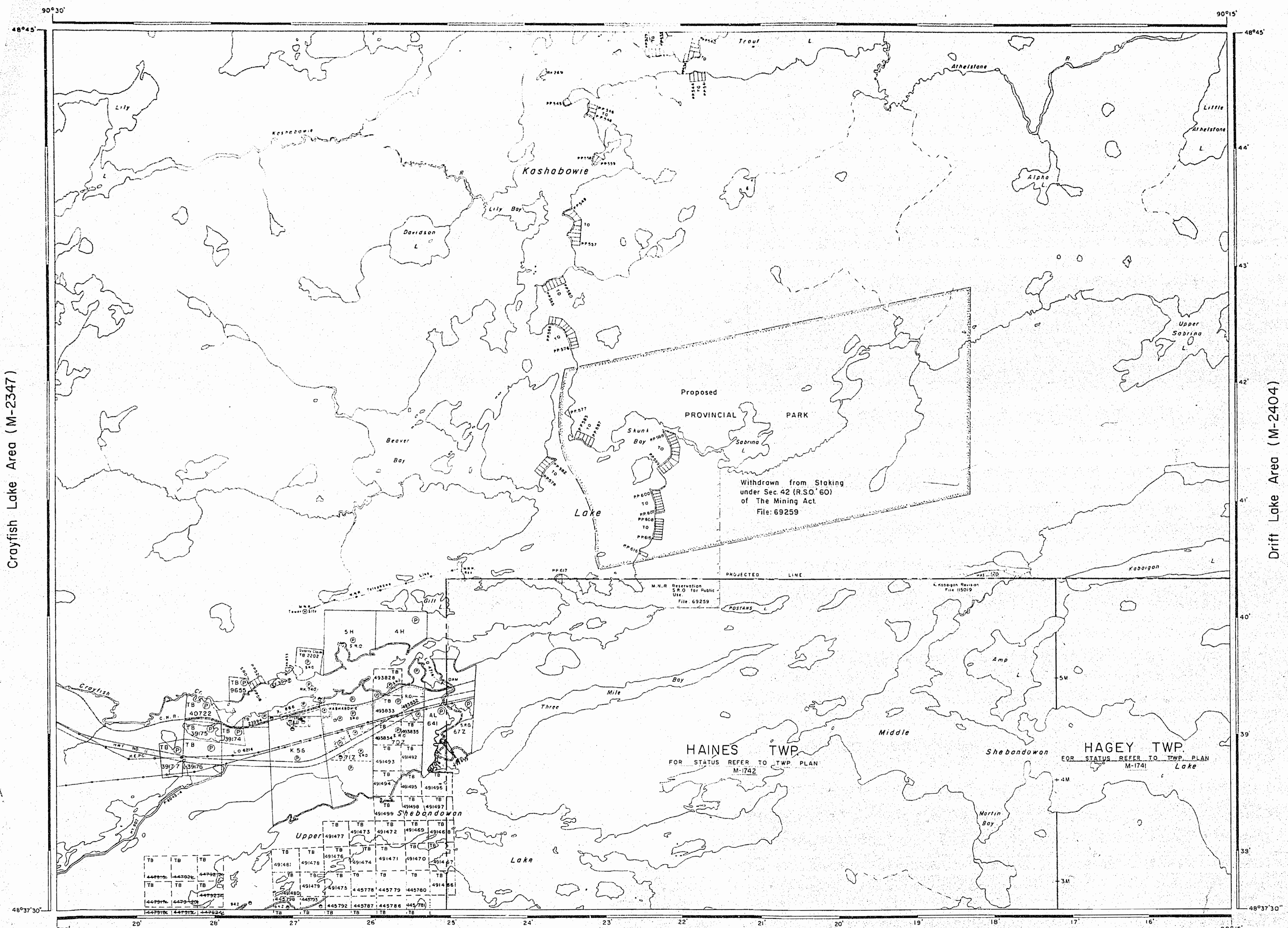
NOTES

400' surface rights reservation along the shores of all lakes and rivers.

LD 4714 Right to hold water up to the high water mark: Shebandowan elev. 1478.61'
Kashabowie Lake elev. 1507.27'. File. 45816 Vol 2
February 17, 1977

Crayfish Lake Area (M-2347)

Drift Lake Area (M-2404)



Greenwater Lake Area (M-2096)

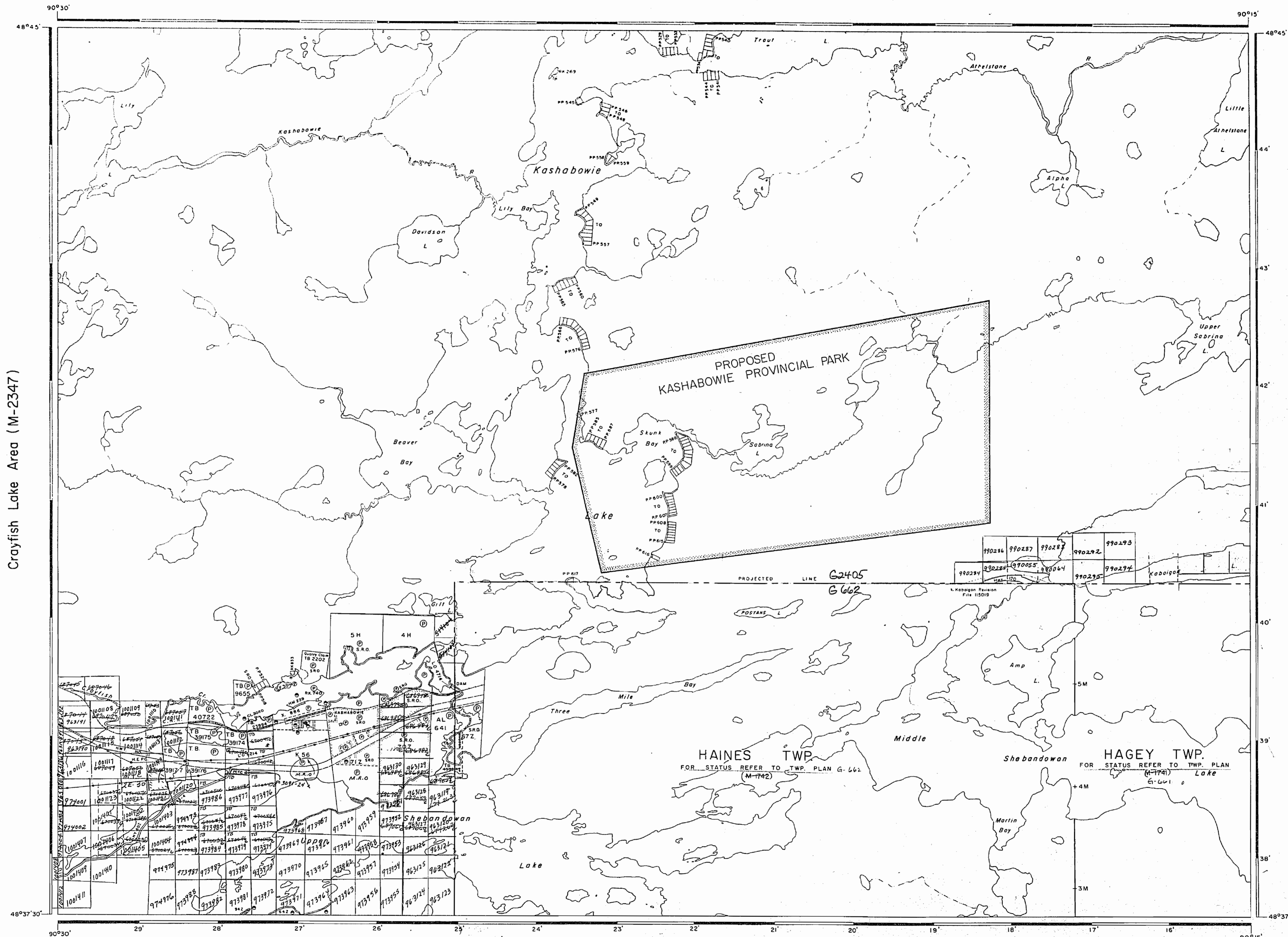
1977

THUNDER BAY DISTRICT
NATIONAL TOPOGRAPHIC SERIES 52 B 9

PLAN NO. M.2405

ONTARIO
MINISTRY OF NATURAL RESOURCES
SURVEYS AND MAPPING BRANCH

Henderson Lake Area (M-2399)



Crayfish Lake Area (M-2347)

Drift Lake Area (M-2404)

AREA OF
KASHABOWIE LAKE

DISTRICT OF
THUNDER BAY

THUNDER BAY
MINING DIVISION

SCALE: 1-INCH = 40 CHAINS

LEGEND

| | |
|-----------------------|--------|
| PATENTED LAND | Ⓟ |
| CROWN LAND SALE | C.S. |
| LEASES | Ⓞ |
| LOCATED LAND | Loc. |
| LICENSE OF OCCUPATION | L.O. |
| MINING RIGHTS ONLY | M.R.O. |
| SURFACE RIGHTS ONLY | S.R.O. |
| ROADS | — |
| IMPROVED ROADS | — |
| KING'S HIGHWAYS | — |
| RAILWAYS | — |
| POWER LINES | — |
| MARSH OR MUSKEG | — |
| MINES | ⓧ |
| CANCELLED | C. |
| PATENTED S.R.O. | Ⓢ |

* S.R.O. Withdrawn - see Concession Landroll.

NOTES

400' surface rights reservation along the shores of all lakes and rivers.

L.O. 4714 Right to hold water up to the high water mark: Shebandowan elev. 1478.61'
Kashabowie Lake elev. 1507.27' File. 45816 Vol. 2

Area shown thus is withdrawn from staking pursuant to the provisions of Section 32 of the Mining Act. R.S.O. 1980, Chapter 268.

NATIONAL TOPOGRAPHIC SERIES 52 B 9
PLAN NO. M.2405
JANUARY 8, 1987 ONTARIO
MINISTRY OF NATURAL RESOURCES
SURVEYS AND MAPPING BRANCH

Greenwater Lake Area (M-2096)

Henderson Lake Area G-730

LEGEND

- HIGHWAY AND ROUTE No.
- OTHER ROADS
- TRAILS
- SURVEYED LINES:
 - TOWNSHIPS, BASE LINES, ETC.
 - LOTS, MINING CLAIMS, PARCELS, ETC.
- UNSURVEYED LINES:
 - LOT LINES
 - PARCEL BOUNDARY
 - MINING CLAIMS ETC.
- RAILWAY AND RIGHT OF WAY
- UTILITY LINES
- NON-PERENNIAL STREAM
- FLOODING OR FLOODING RIGHTS
- SUBDIVISION OR COMPOSITE PLAN
- RESERVATIONS
- ORIGINAL SHORELINE
- MARSH OR MUSKEG
- MINES
- TRAVERSE MONUMENT

DISPOSITION OF CROWN LANDS

| TYPE OF DOCUMENT | SYMBOL |
|---------------------------------|--------|
| PATENT, SURFACE & MINING RIGHTS | |
| SURFACE RIGHTS ONLY | |
| MINING RIGHTS ONLY | |
| LEASE, SURFACE & MINING RIGHTS | |
| SURFACE RIGHTS ONLY | |
| MINING RIGHTS ONLY | |
| LICENCE OF OCCUPATION | |
| ORDER-IN-COUNCIL | |
| RESERVATION | |
| CANCELLED | |
| SAND & GRAVEL | |

NOTE: MINING RIGHTS IN PARCELS PATENTED PRIOR TO MAY 6, 1973, VESTED IN ORIGINAL PATENTEES BY THE PUBLIC LANDS ACT, R.S.O. 1970, CHAP. 380, SEC. 83, SUBSEC. 1.

NOTES

ONT. HYDRO, L.O. 4714 - RIGHT TO HOLD WATER UP TO THE HIGH WATER MARK: SHEBANDOWAN ELEV. 1478.61' KASHABOWIE LAKE ELEV. 1509.18' File: 45816 V.2

AREAS WITHDRAWN FROM DISPOSITION

M.R.O. - MINING RIGHTS ONLY
 S.R.O. - SURFACE RIGHTS ONLY
 M.F.S. - MINING AND SURFACE RIGHTS

| Description | Order No. | Date | Disposition | File |
|--|-----------|------|-------------|------|
| AREA SHOWN THUS IS WITHDRAWN FROM STAKING PURSUANT TO THE PROVISIONS OF SECTION 32 OF THE MINING ACT, R.S.O. 1970, CHAPTER 266 | | | | |

SCALE: 1 INCH = 40 CHAINS

AREA
KASHABOWIE LAKE
 M.N.R. ADMINISTRATIVE DISTRICT
THUNDER BAY
 MINING DIVISION
THUNDER BAY
 LAND TITLES / REGISTRY DIVISION
THUNDER BAY

Ministry of Natural Resources
 Ontario
 Ministry of Northern Development and Mines

Date: JANUARY 1987
 Number: **G-2714**

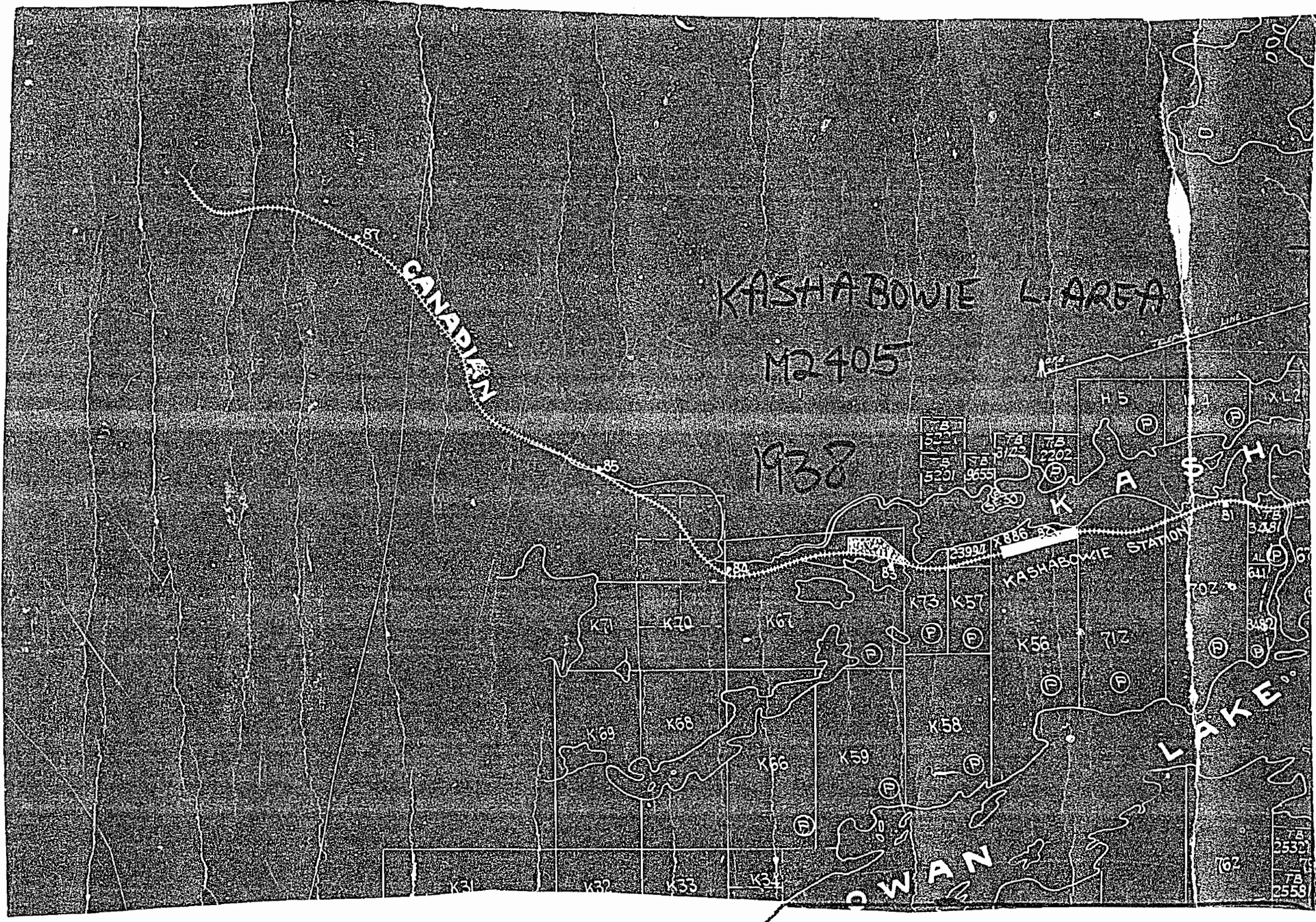
Crayfish Lake Area G-2711

Drift Lake Area G-713

Greenwater Lake Area G-2713

89 Jan 24 PM 1:10

2405



CANADIAN

KASHABOWIE L AREA

M2405

1938

KASHABOWIE

KASHABOWIE STATION

LAKE

K31 K32 K33 K34

DWAN

TB 2532 TB 2559

TRIM LINE

AREA OF
KASHABOWIE LAKE

DISTRICT OF
THUNDER BAY

PORT ARTHUR
MINING DIVISION

SCALE: 1-INCH = 40 CHAINS

LEGEND

- PATENTED LAND (P)
- CROWN LAND SALE (C.S.)
- LEASES (L)
- LOCATED LAND (Loc.)
- LICENSE OF OCCUPATION (L.O.)
- MINING RIGHTS ONLY (M.R.O.)
- SURFACE RIGHTS ONLY (S.R.O.)
- ROADS
- IMPROVED ROADS
- KING'S HIGHWAYS
- RAILWAYS
- POWER LINES
- MARSH OR MUSKEG
- MINES


NOTES

400' Reserve to Dept. of Lands & Forests shown thus:

L.O. 4714 Right to hold water up to the high water mark: Shebandowan elev. 1478.61'

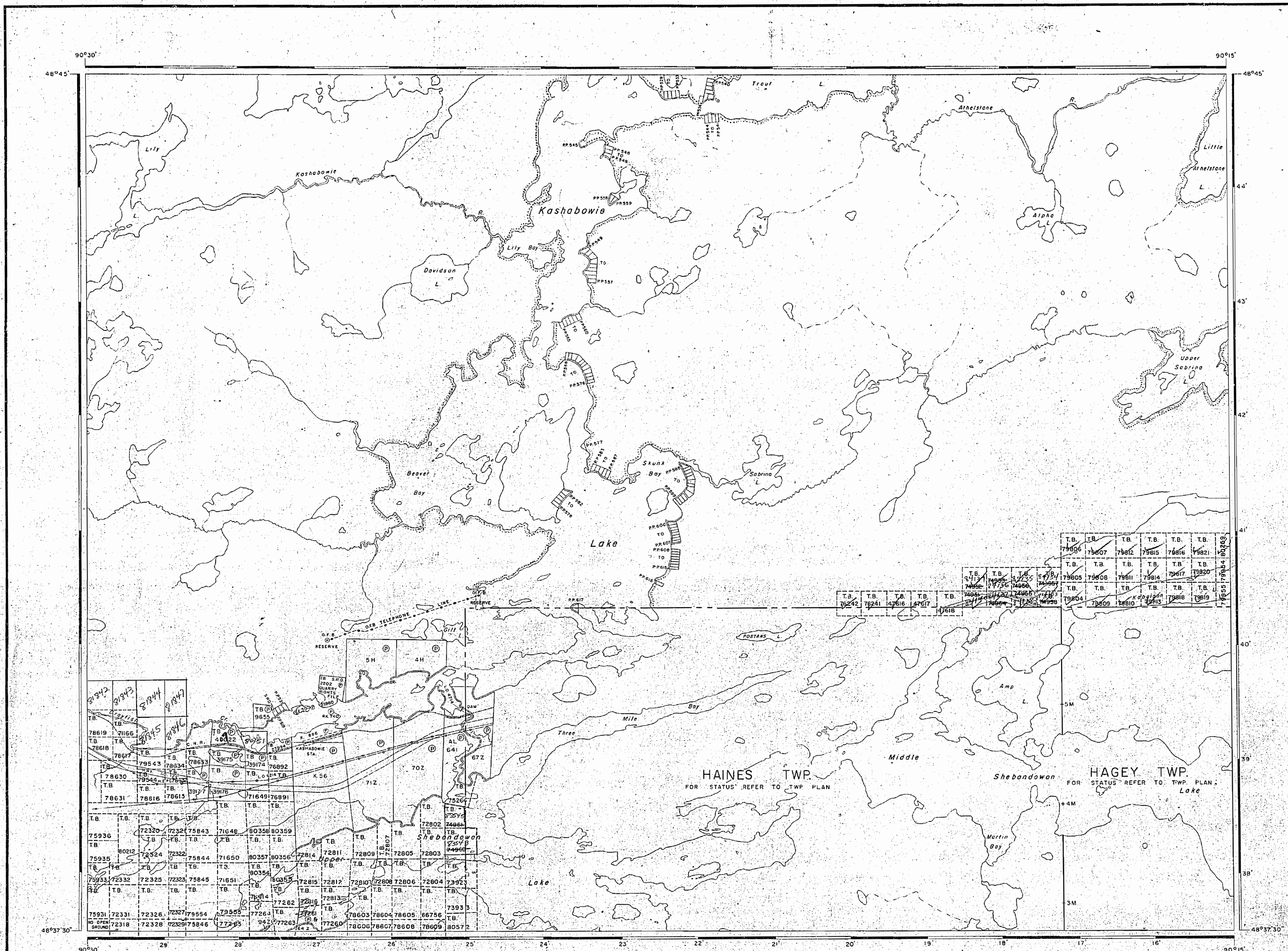
Kashabowie Lake elev. 1507.27' File 45816 Vol.2

1955



PLAN NO. M.2405

DEPARTMENT OF MINES
- ONTARIO -



| | | | | | | | |
|------|-------|------|-------|------|-------|------|-------|
| T.B. | 81342 | T.B. | 81343 | T.B. | 81344 | T.B. | 81347 |
| T.B. | 78619 | T.B. | 71166 | T.B. | 81345 | T.B. | 81346 |
| T.B. | 78618 | T.B. | 78617 | T.B. | 79543 | T.B. | 78634 |
| T.B. | 78630 | T.B. | 79544 | T.B. | 78633 | T.B. | 78632 |
| T.B. | 78631 | T.B. | 78616 | T.B. | 78615 | T.B. | 78614 |
| T.B. | 75936 | T.B. | 80212 | T.B. | 72320 | T.B. | 72321 |
| T.B. | 75935 | T.B. | 72324 | T.B. | 72322 | T.B. | 75844 |
| T.B. | 75933 | T.B. | 72332 | T.B. | 72325 | T.B. | 75845 |
| T.B. | 75931 | T.B. | 72331 | T.B. | 72326 | T.B. | 72327 |
| T.B. | 72318 | T.B. | 72319 | T.B. | 75846 | T.B. | 72328 |

| | | | | | | | | | | | | | | | | | | | | | | | | | | | | | | | | | | | | | | | | | | | | | | | | | | | | | | | | | | | | | | | | | | | | | | | | | | | | | | | | | | | | | | | | | | | | | | | | | | | | | | | | | | | | | | | | | | | | | | | | | | | | | | | | | | | | | | | | | | | | | | | | | | | | | | | | | | | | | | | | | | | | | | | | | | | | | | | | | | | | | | | | | | | | | | | | | |
|------|-------|------|-------|------|-------|------|-------|------|-------|------|-------|------|-------|------|-------|------|-------|------|-------|------|-------|------|-------|------|-------|------|-------|------|-------|------|-------|------|-------|------|-------|------|-------|------|-------|------|-------|------|-------|------|-------|------|-------|------|-------|------|-------|------|-------|------|-------|------|-------|------|-------|------|-------|------|-------|------|-------|------|-------|------|-------|------|-------|------|-------|------|-------|------|-------|------|-------|------|-------|------|-------|------|-------|------|-------|------|-------|------|-------|------|-------|------|-------|------|-------|------|-------|------|-------|------|-------|------|-------|------|-------|------|-------|------|-------|------|-------|------|-------|------|-------|------|-------|------|-------|------|-------|------|-------|------|-------|------|-------|------|-------|------|-------|------|-------|------|-------|------|-------|------|-------|------|-------|------|-------|------|-------|------|-------|------|-------|------|-------|------|-------|------|-------|------|-------|------|-------|------|-------|------|-------|------|-------|------|-------|------|-------|------|-------|------|-------|------|-------|------|-------|------|-------|------|-------|------|-------|------|-------|------|-------|------|-------|------|-------|
| T.B. | 79804 | T.B. | 79805 | T.B. | 79806 | T.B. | 79807 | T.B. | 79808 | T.B. | 79809 | T.B. | 79810 | T.B. | 79811 | T.B. | 79812 | T.B. | 79813 | T.B. | 79814 | T.B. | 79815 | T.B. | 79816 | T.B. | 79817 | T.B. | 79818 | T.B. | 79819 | T.B. | 79820 | T.B. | 79821 | T.B. | 79822 | T.B. | 79823 | T.B. | 79824 | T.B. | 79825 | T.B. | 79826 | T.B. | 79827 | T.B. | 79828 | T.B. | 79829 | T.B. | 79830 | T.B. | 79831 | T.B. | 79832 | T.B. | 79833 | T.B. | 79834 | T.B. | 79835 | T.B. | 79836 | T.B. | 79837 | T.B. | 79838 | T.B. | 79839 | T.B. | 79840 | T.B. | 79841 | T.B. | 79842 | T.B. | 79843 | T.B. | 79844 | T.B. | 79845 | T.B. | 79846 | T.B. | 79847 | T.B. | 79848 | T.B. | 79849 | T.B. | 79850 | T.B. | 79851 | T.B. | 79852 | T.B. | 79853 | T.B. | 79854 | T.B. | 79855 | T.B. | 79856 | T.B. | 79857 | T.B. | 79858 | T.B. | 79859 | T.B. | 79860 | T.B. | 79861 | T.B. | 79862 | T.B. | 79863 | T.B. | 79864 | T.B. | 79865 | T.B. | 79866 | T.B. | 79867 | T.B. | 79868 | T.B. | 79869 | T.B. | 79870 | T.B. | 79871 | T.B. | 79872 | T.B. | 79873 | T.B. | 79874 | T.B. | 79875 | T.B. | 79876 | T.B. | 79877 | T.B. | 79878 | T.B. | 79879 | T.B. | 79880 | T.B. | 79881 | T.B. | 79882 | T.B. | 79883 | T.B. | 79884 | T.B. | 79885 | T.B. | 79886 | T.B. | 79887 | T.B. | 79888 | T.B. | 79889 | T.B. | 79890 | T.B. | 79891 | T.B. | 79892 | T.B. | 79893 | T.B. | 79894 | T.B. | 79895 | T.B. | 79896 | T.B. | 79897 | T.B. | 79898 | T.B. | 79899 | T.B. | 79900 |
|------|-------|------|-------|------|-------|------|-------|------|-------|------|-------|------|-------|------|-------|------|-------|------|-------|------|-------|------|-------|------|-------|------|-------|------|-------|------|-------|------|-------|------|-------|------|-------|------|-------|------|-------|------|-------|------|-------|------|-------|------|-------|------|-------|------|-------|------|-------|------|-------|------|-------|------|-------|------|-------|------|-------|------|-------|------|-------|------|-------|------|-------|------|-------|------|-------|------|-------|------|-------|------|-------|------|-------|------|-------|------|-------|------|-------|------|-------|------|-------|------|-------|------|-------|------|-------|------|-------|------|-------|------|-------|------|-------|------|-------|------|-------|------|-------|------|-------|------|-------|------|-------|------|-------|------|-------|------|-------|------|-------|------|-------|------|-------|------|-------|------|-------|------|-------|------|-------|------|-------|------|-------|------|-------|------|-------|------|-------|------|-------|------|-------|------|-------|------|-------|------|-------|------|-------|------|-------|------|-------|------|-------|------|-------|------|-------|------|-------|------|-------|------|-------|------|-------|------|-------|------|-------|------|-------|------|-------|------|-------|------|-------|

2405

AREA OF
KASHABOWIE LAKE
 DISTRICT OF THUNDER BAY
 PORT ARTHUR MINING DIVISION
 SCALE: 1-INCH = 40 CHAINS

LEGEND

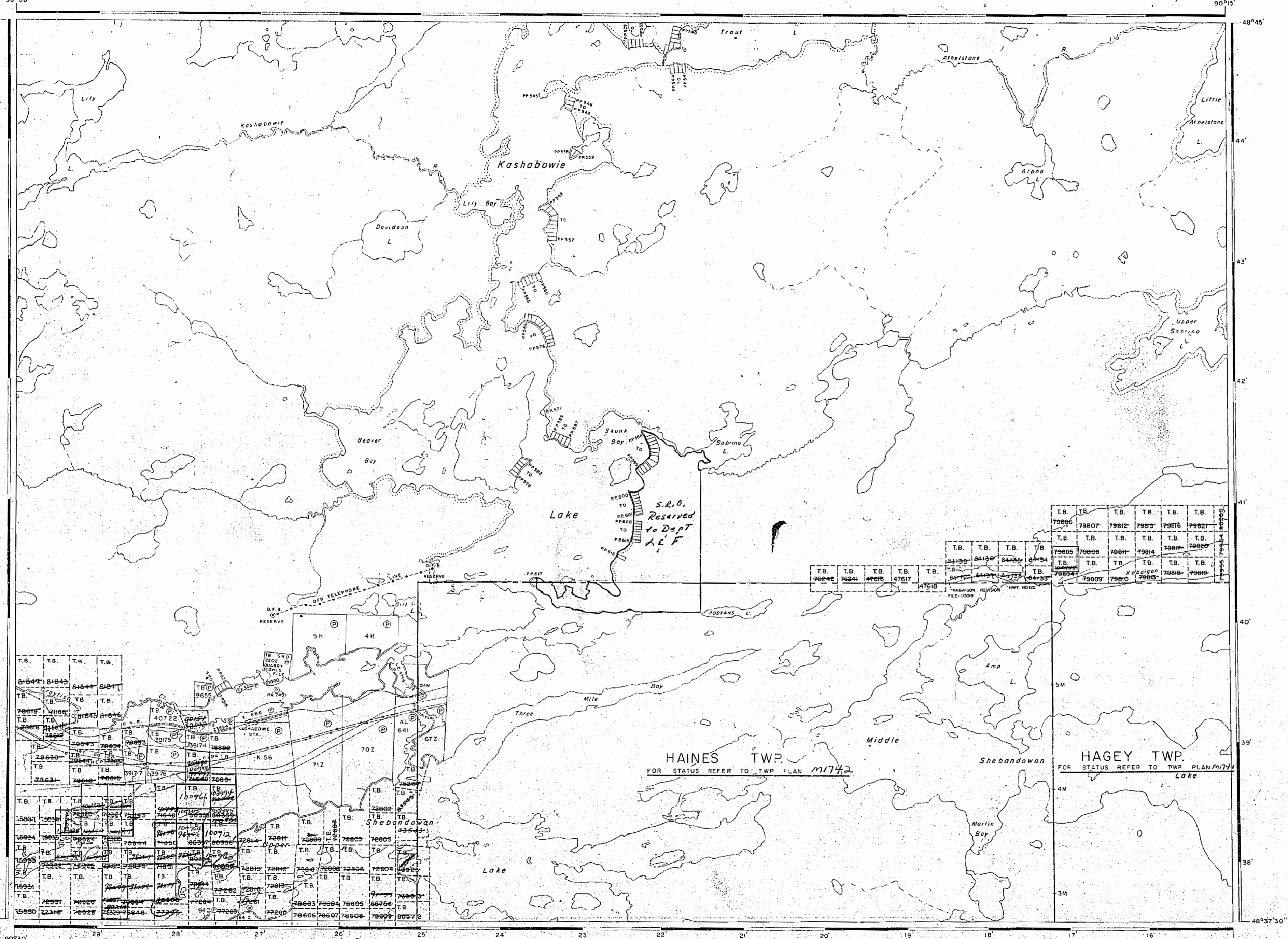
- PATENTED LAND (P)
- CROWN LAND SALE (C.S.)
- LEASES (L)
- LOCATED LAND (Loc.)
- LICENSE OF OCCUPATION (L.O.)
- MINING RIGHTS ONLY (M.R.O.)
- SURFACE RIGHTS ONLY (S.R.O.)
- ROADS (—)
- IMPROVED ROADS (—)
- KING'S HIGHWAYS (—)
- RAILWAYS (—)
- POWER LINES (—)
- MARSH OR MUSKEG (—)
- MINES (X)

NOTES

400' Reserve to Dept. of Lands & Forests shown thus: ———

L.O. 4714 Right to hold water up to the high water mark: Shebandowan elev. 1478.61'
 Kashabowie Lake elev. 1507.27' File 45816 Vol 2


ISLANDS IN KASHABOWIE LAKE SHEBANDOWAN GREEN QUATER LAKES WITH DRAIN FROM STAKING. SEE LETTER R.V. SCOTT FEB. 5/59 SPECIAL CIRCULAR LETTER FILE



HAINES TWP.
 FOR STATUS REFER TO TWP PLAN *m1742*

HAGEY TWP.
 FOR STATUS REFER TO TWP PLAN *m1744*

1957



PLAN NO. **M.2405**

DEPARTMENT OF MINES
 - ONTARIO -

Henderson Lake Area (M-2399)

AREA OF
KASHABOWIE LAKE

DISTRICT OF
THUNDER BAY

PORT ARTHUR
MINING DIVISION

SCALE: 1-INCH = 40 CHAINS

LEGEND

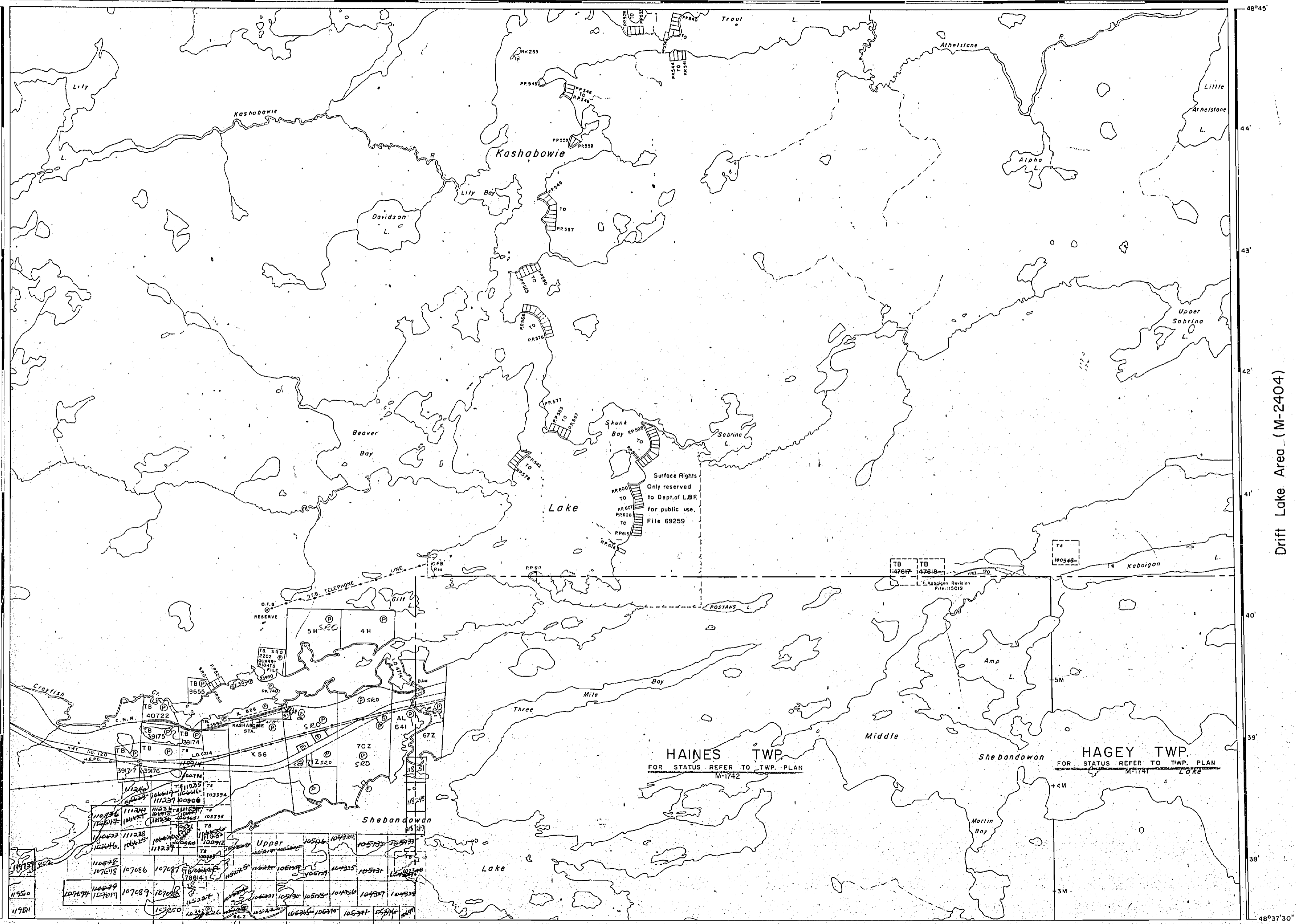
- PATENTED LAND Ⓟ
- CROWN LAND SALE C.S.
- LEASES Ⓛ
- LOCATED LAND Loc.
- LICENSE OF OCCUPATION L.O.
- MINING RIGHTS ONLY M.R.O.
- SURFACE RIGHTS ONLY S.R.O.
- ROADS —
- IMPROVED ROADS —
- KING'S HIGHWAYS —
- RAILWAYS —
- POWER LINES —
- MARSH OR MUSKEG —
- MINES ⚡

NOTES

- 400' Reserve around all Lakes & Rivers to Dept. of Lands & Forests.
- LO 4714 Right to hold water up to the high water mark: Shebandowan elev. 1478.61'
- Kashabowie Lake elev. 1507.27' File 45816 Vol.2
- Islands & Lands abutting in Shebandowan & Kashabowie Lakes withdrawn from staking under Sec.39, Sub(c) of the Mining Act.

Crayfish Lake Area (M-2347)

Drift Lake Area (M-2404)



1962



PLAN NO. M.2405

DEPARTMENT OF MINES
— ONTARIO —

Greenwater Lake Area (M-2096)

Henderson Lake Area (M-2399)

AREA OF
KASHABOWIE LAKE

DISTRICT OF
THUNDER BAY

PORT ARTHUR
MINING DIVISION

SCALE: 1-INCH = 40 CHAINS

LEGEND

- PATENTED LAND Ⓟ
- CROWN LAND SALE C.S.
- LEASES Ⓞ
- LOCATED LAND Loc.
- LICENSE OF OCCUPATION L.O.
- MINING RIGHTS ONLY M.R.O.
- SURFACE RIGHTS ONLY S.R.O.
- ROADS —
- IMPROVED ROADS —
- KING'S HIGHWAYS —
- RAILWAYS —
- POWER LINES —
- MARSH OR MUSKEG —
- MINES —

NOTES

400' Reserve around all Lakes & Rivers to Dept. of Lands & Forests.

L.O. 4714 Right to hold water up to the high water mark: Shebandowan elev. 1478.61'
Kashabowie Lake elev. 1507.27' File 45816 Vol 2

Islands & Lands abutting in Shebandowan B. Kashabowie Lakes withdrawn from staking under Sec. 39, Sub (c) of the Mining Act.

Islands of Greenwater-Kashabowie & Shebandowan Lakes open for M.R.O. J.R.H. July 8/66

1965

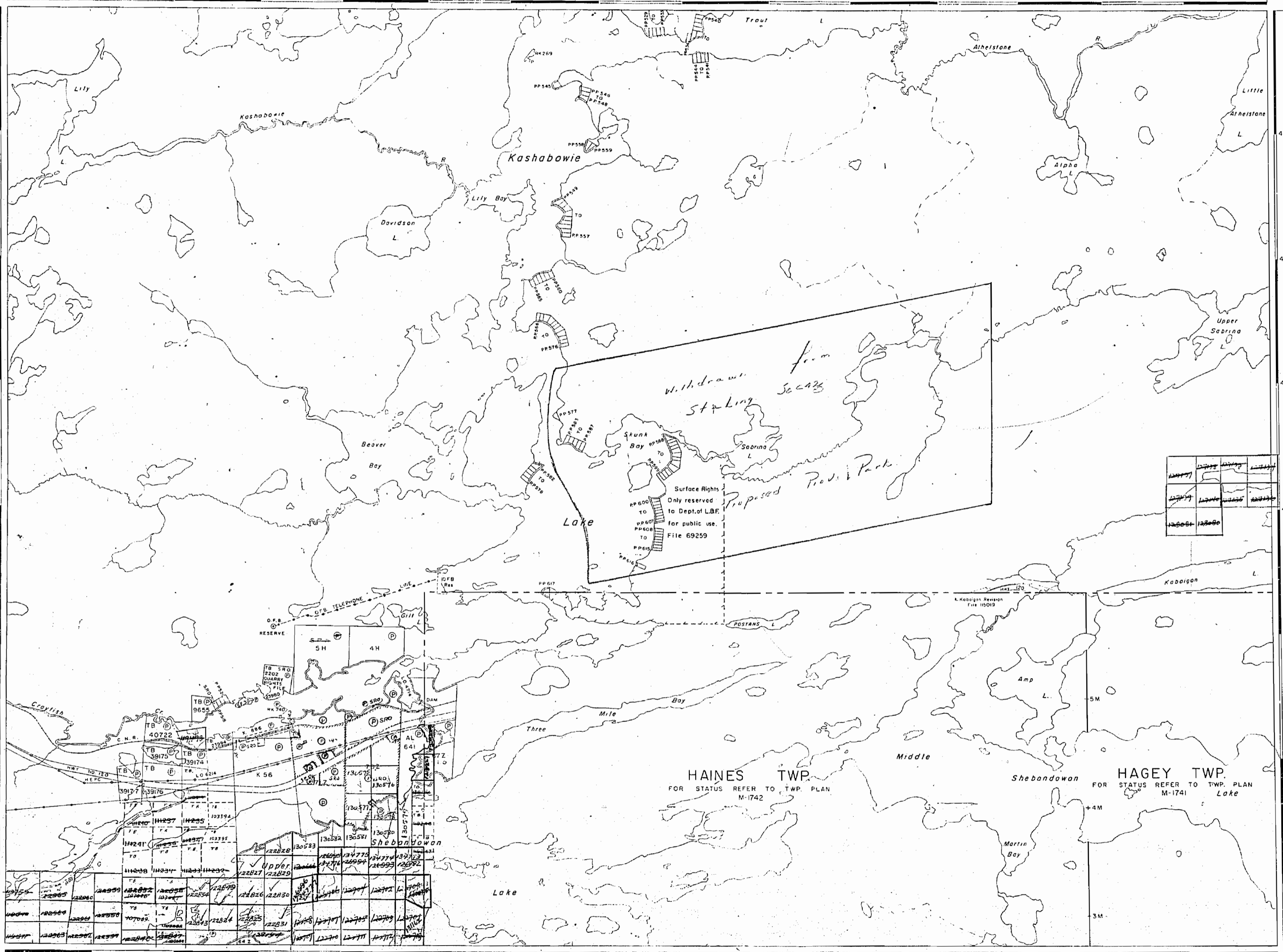


PLAN NO. M.2405

DEPARTMENT OF MINES
- ONTARIO -

Crayfish Lake Area (M-2347)

Drift Lake Area (M-2404)



Greenwater Lake Area (M-2096)

Henderson Lake Area (M-2399)

AREA OF
KASHABOWIE LAKE

DISTRICT OF
THUNDER BAY

PORT ARTHUR
MINING DIVISION

SCALE: 1-INCH = 40 CHAINS

LEGEND

| | |
|-----------------------|--------|
| PATENTED LAND | ⊙ |
| CROWN LAND SALE | C.S. |
| LEASES | ⊙ |
| LOCATED LAND | ⊙ |
| LICENSE OF OCCUPATION | L.O. |
| MINING RIGHTS ONLY | M.R.O. |
| SURFACE RIGHTS ONLY | S.R.O. |
| ROADS | — |
| IMPROVED ROADS | — |
| KING'S HIGHWAYS | — |
| RAILWAYS | — |
| POWER LINES | — |
| MARSH OR MUSKEG | — |
| MINES | — |

NOTES

400' Reserve around all Lakes & Rivers
to Dept. of Lands & Forests.

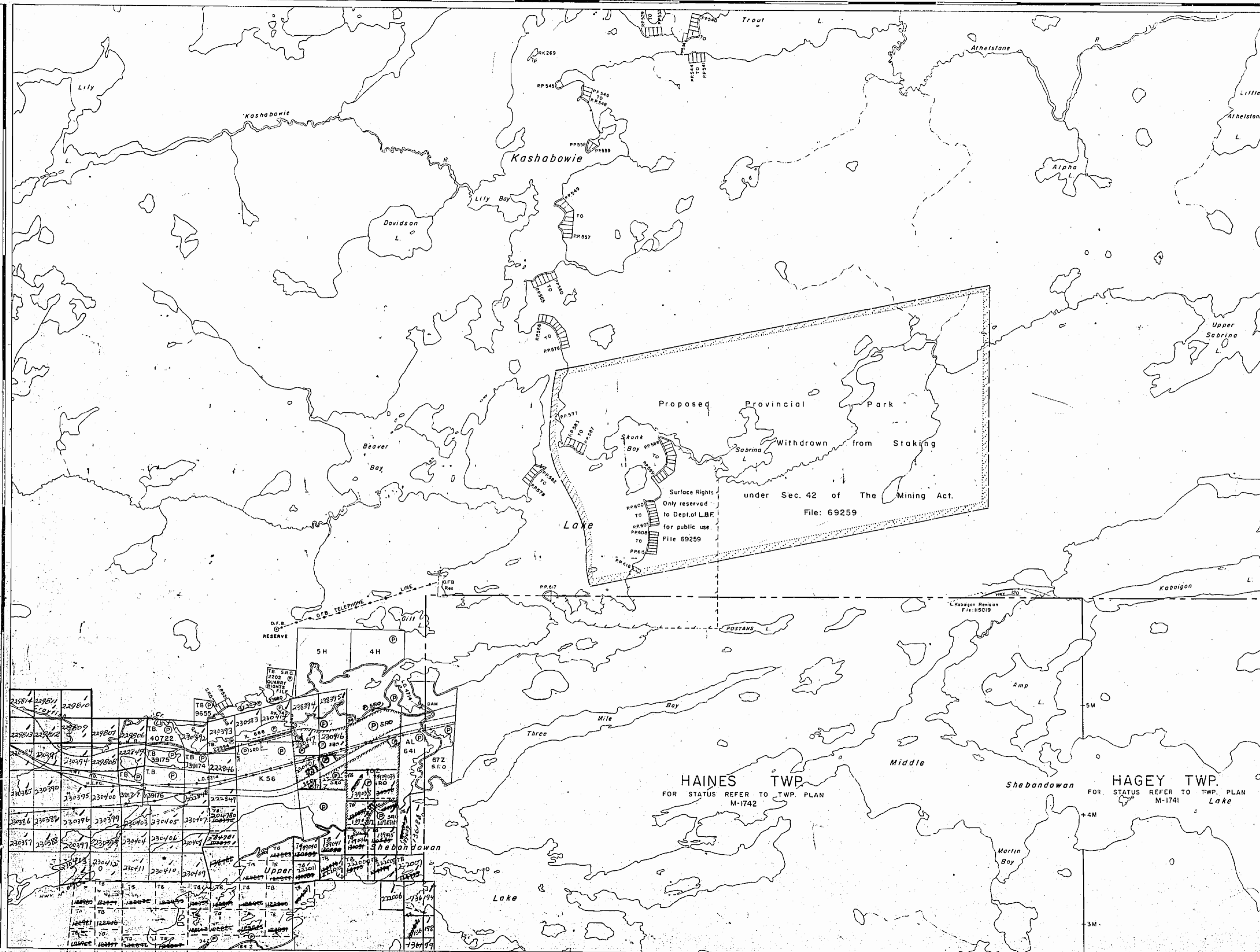
LO 4714 Right to hold water up to the high water
mark: Shebandowan elev. 1478.6'
Kashabowie Lake elev. 1507.27' File. 45816 Vol.2

ISLANDS OF GREENWATER, KASHABOWIE
& SHEBANDOWAN LAKES OPEN FOR
M.R.O. LETTER J.R.M. JULY 1/66

1968

PLAN NO. M.2405

DEPARTMENT OF MINES
— ONTARIO —



Crayfish Lake Area (M-2347)

Drift Lake Area (M-2404)

Greenwater Lake Area (M-2096)

DRIFT LAKE

DISTRICT OF
THUNDER BAY

THUNDER BAY
MINING DIVISION

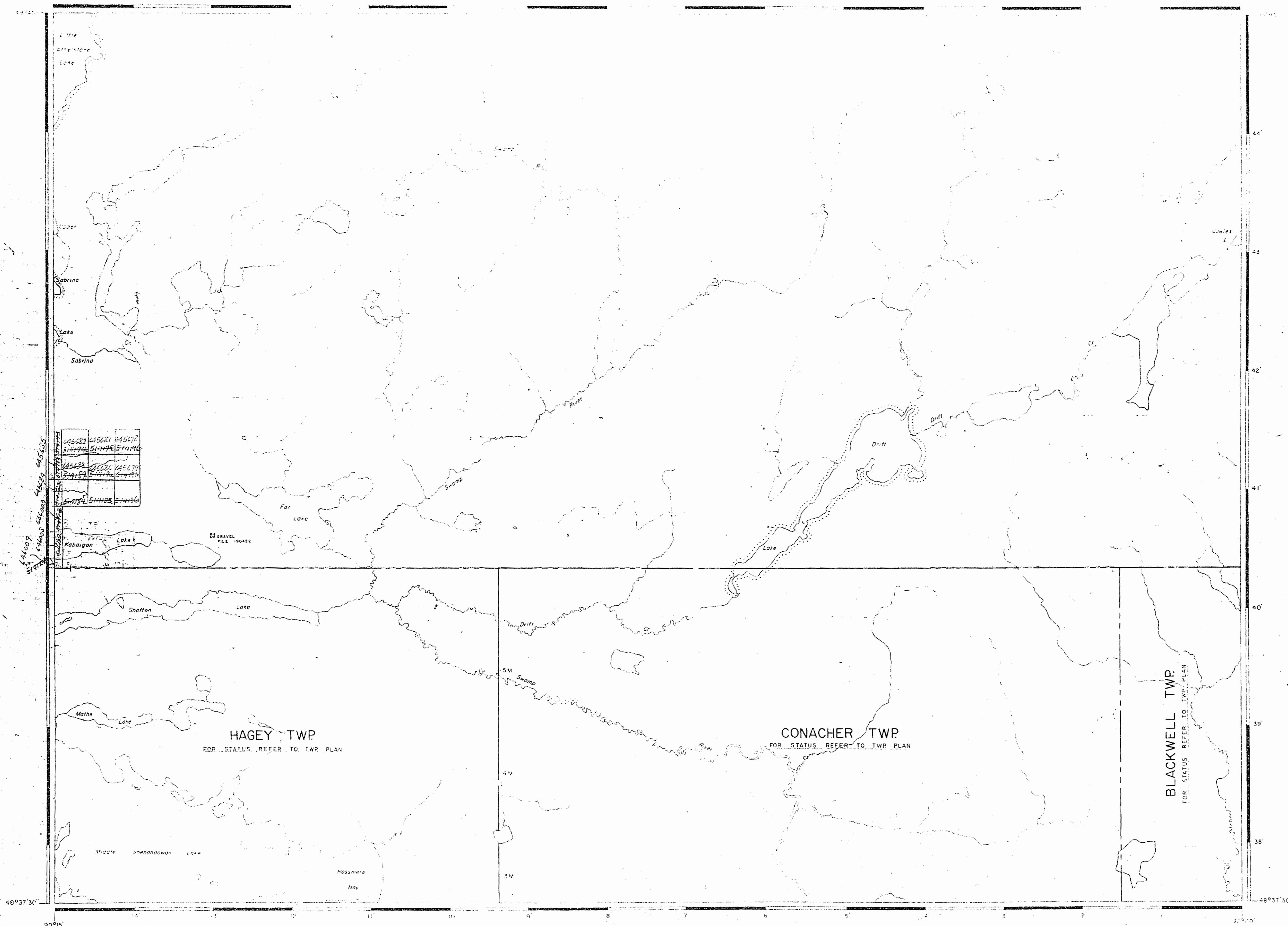
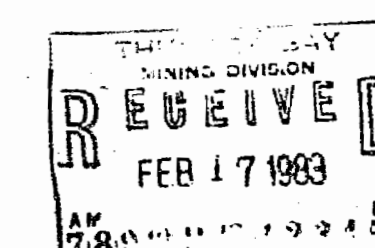
SCALE: 1-INCH = 40 CHAINS

LEGEND

| | |
|-----------------------|--------|
| PATENTED LAND | Ⓟ |
| CROWN LAND SALE | C.S. |
| LEASES | Ⓛ |
| LOCATED LAND | Loc |
| LICENSE OF OCCUPATION | LO |
| MINING RIGHTS ONLY | M.R.O. |
| SURFACE RIGHTS ONLY | S.R.O. |
| ROADS | — |
| IMPROVED ROADS | — |
| KING'S HIGHWAYS | — |
| RAILWAYS | — |
| POWER LINES | — |
| MARSH OR MUSKEG | — |
| MINES | — |

NOTES

400' Reserve to Dept of Lands & Forests
shown thus: ————



HAGEY TWP
FOR STATUS REFER TO TWP PLAN

CONACHER TWP
FOR STATUS REFER TO TWP PLAN

BLACKWELL TWP
FOR STATUS REFER TO TWP PLAN

FEB. 14/77
THUNDER BAY DIST.
NATIONAL TOPOGRAPHIC SERIES 52 B9
PLAN NO. M-2404
ONTARIO
MINISTRY OF NATURAL RESOURCES
SURVEYS AND MAPPING BRANCH

Henderson Lake Area G-730

LEGEND

| | |
|------------------------------------|--|
| HIGHWAY AND ROUTE No. | |
| OTHER ROADS | |
| TRAILS | |
| SURVEYED LINES | |
| TOWNSHIPS, BASE LINES, ETC. | |
| LOTS, MINING CLAIMS, PARCELS, ETC. | |
| UNSURVEYED LINES | |
| LOT LINES | |
| PARCEL BOUNDARY | |
| MINING CLAIMS ETC. | |
| RAILWAY AND RIGHT OF WAY | |
| UTILITY LINES | |
| NON PERENNIAL STREAM | |
| FLOODING OR FLOODING RIGHTS | |
| SUBDIVISION OR COMPOSITE PLAN | |
| RESERVATIONS | |
| ORIGINAL SHORELINE | |
| MARSH OR MUSKEG | |
| MINES | |
| TRAVERSE MONUMENT | |

DISPOSITION OF CROWN LANDS

| TYPE OF DOCUMENT | SYMBOL |
|---------------------------------|--------|
| PATENT, SURFACE & MINING RIGHTS | |
| SURFACE RIGHTS ONLY | |
| MINING RIGHTS ONLY | |
| LEASE SURFACE & MINING RIGHTS | |
| SURFACE RIGHTS ONLY | |
| MINING RIGHTS ONLY | |
| LICENCE OF OCCUPATION | |
| ORDER IN COUNCIL | |
| RESERVATION | |
| CANCELLED | |
| SAND & GRAVEL | |

NOTE: MINING RIGHTS IN PARCELS PATENTED PRIOR TO MAY 5, 1913, VESTED IN ORIGINAL PATENTEES BY THE PUBLIC LANDS ACT, R.S.O. 1970, CHAP. 380, SEC. 43, SUBSEC. 1.

NOTES

ON THE HYDRO. L.D. 47.4 RIGHT TO HOLD WATER UP TO THE HIGH WATER MARK: SHEBANDOWAN ELEV. 1478-61' KASHABOWIE LAKE ELEV. 1029-18' File: 45816 V.2

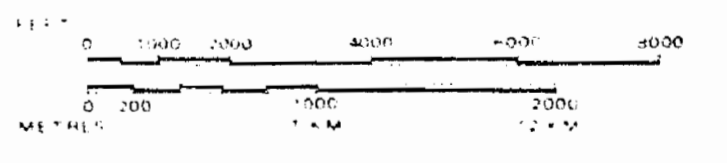
AREAS WITHDRAWN FROM DISPOSITION

- M.R.O. MINING RIGHTS ONLY
- S.R.O. SURFACE RIGHTS ONLY
- M.S. MINING AND SURFACE RIGHTS

| Description | Order No. | Date | Disposition | File |
|-------------------|-----------|------|--|------|
| PROPOSED TWP. 27S | | | THE INFORMATION THAT APPEARS ON THIS MAP HAS BEEN COMPILED FROM VARIOUS SOURCES AND ACCURACY IS NOT GUARANTEED. THOSE WISHING TO STAKE MINING CLAIMS SHOULD CONSULT WITH THE MINING RECORDER, MINISTRY OF NORTHERN DEVELOPMENT AND MINES FOR ADDITIONAL INFORMATION ON THE STATUS OF THE LANDS SHOWN HEREON. | |

AREA SHOWN THIS IS WITHDRAWN FROM STAKING PURSUANT TO THE PROVISIONS OF SECTION 12 OF THE MINING ACT, R.S.O. 1980, CHAPTER 288

SCALE 1 INCH = 40 CHAINS



AREA
KASHABOWIE LAKE
 M.N.R. ADMINISTRATIVE DISTRICT
 THUNDER BAY
 MINING DIVISION
 THUNDER BAY
 LAND TITLES / REGISTRY DIVISION
 THUNDER BAY

Ministry of Natural Resources
 Ontario
 MAY 23, 1987

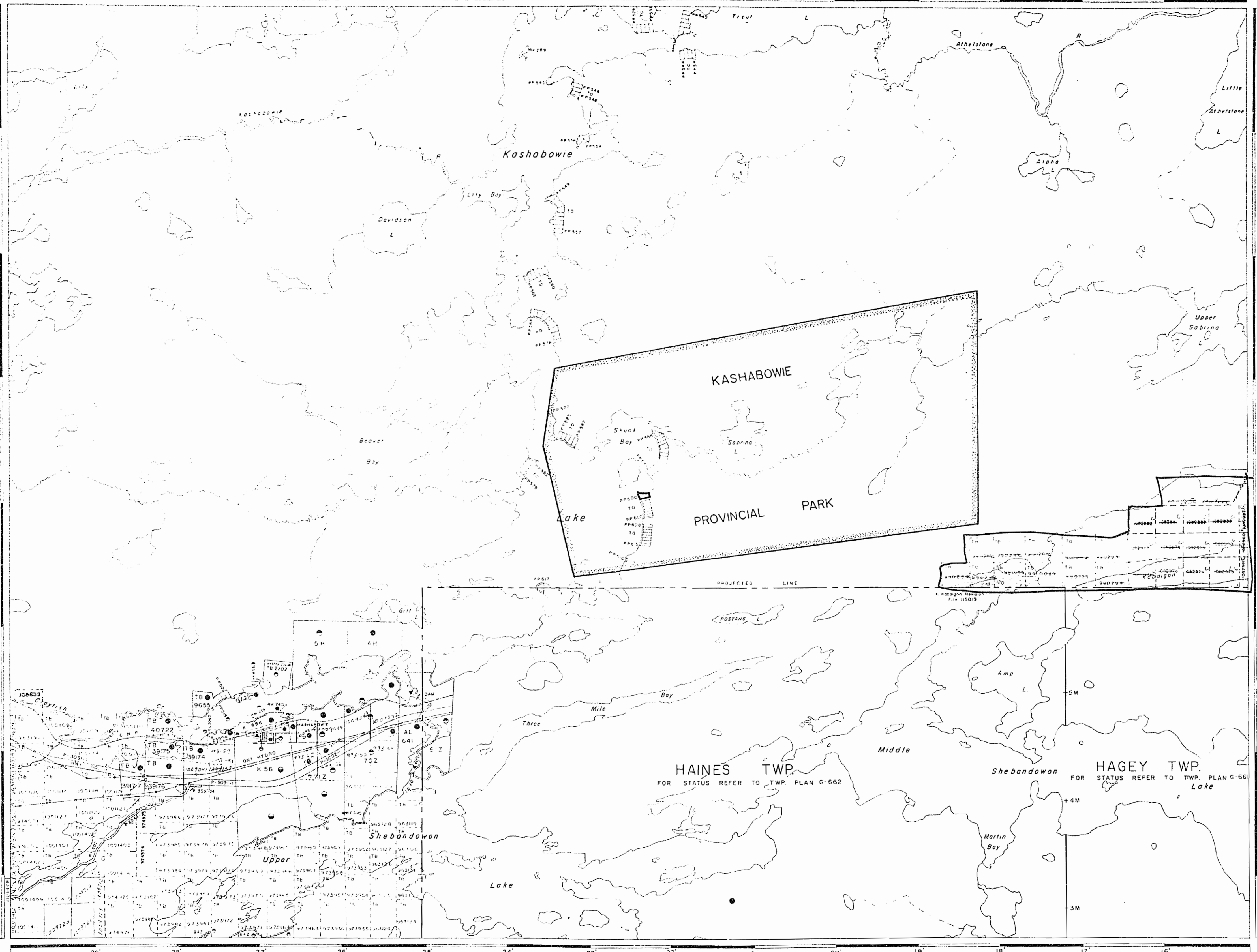
Ministry of Northern Development and Mines

Date: JANUARY, 1987
 Number: **G-2714**

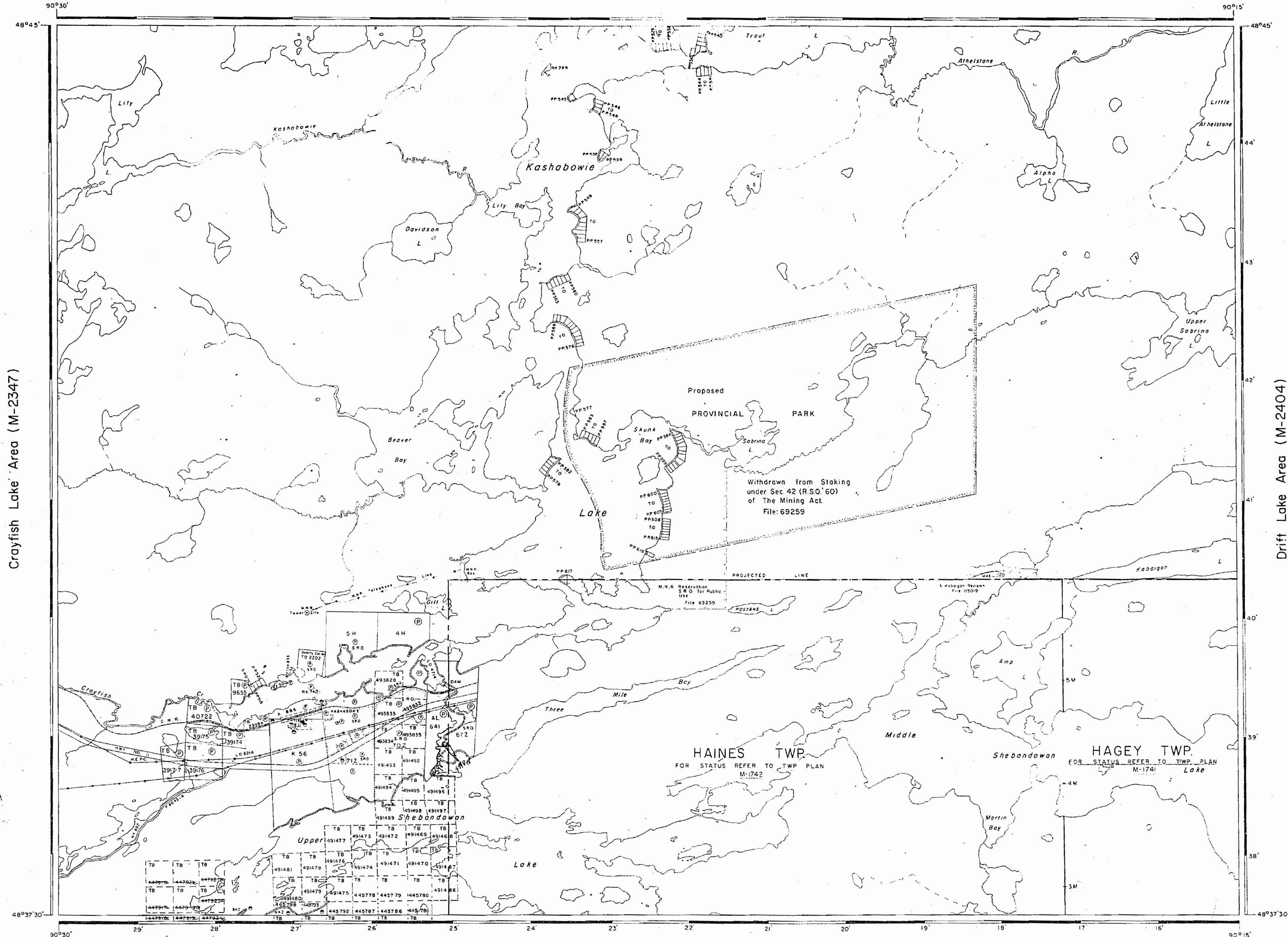
Crayfish Lake Area G-2711

Drift Lake Area G-713

Greenwater Lake Area G-2713



Henderson Lake Area (M-2399)



LEGEND

| | |
|-----------------------|--------|
| PATENTED LAND | ⊙ |
| CROWN LAND SALE | C.S. |
| LEASES | ⊕ |
| LOCATED LAND | Loc. |
| LICENSE OF OCCUPATION | L.O. |
| MINING RIGHTS ONLY | M.R.O. |
| SURFACE RIGHTS ONLY | S.R.O. |
| ROADS | — |
| IMPROVED ROADS | — |
| KING'S HIGHWAYS | — |
| RAILWAYS | — |
| POWER LINES | — |
| MARSH OR MUSKOG | — |
| MINES | ⊗ |
| CANCELLED | ⊖ |
| PATENTED S.R.O. | ⊙ |

NOTES

400' surface rights reservation along the shores of all lakes and rivers.

L.O. 4714 Right to hold water up to the high water mark: Shebandowan elev. 1478.61'

Kashabowie Lake elev. 1507.27' File: 45816 Vol. 2

February 11, 1977

1977

Henderson Lake Area (M-2399)

AREA OF

KASHABOWIE LAKE

DISTRICT OF THUNDER BAY

THUNDER BAY MINING DIVISION

SCALE: 1-INCH = 40 CHAINS

LEGEND

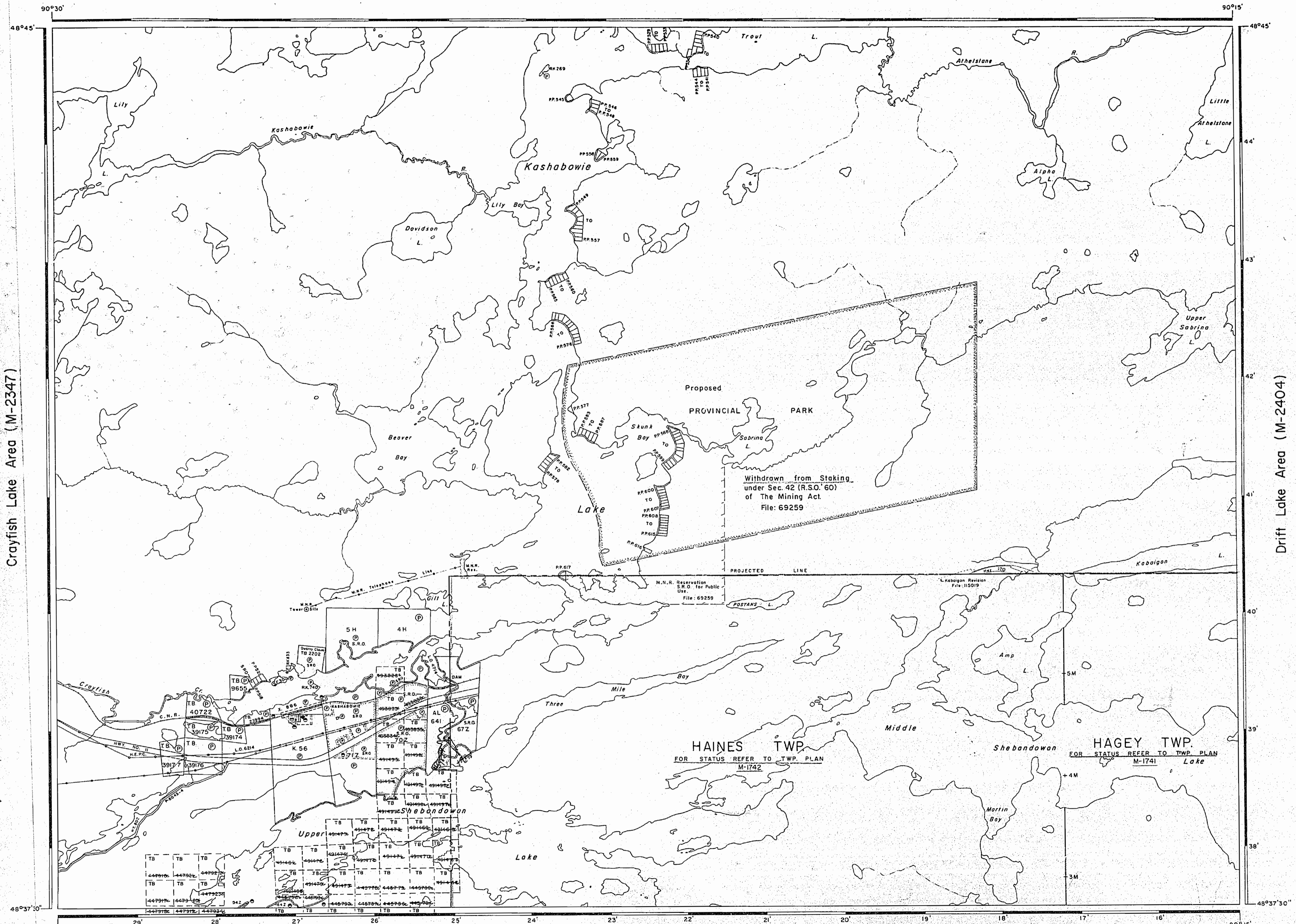
| | |
|-----------------------|--------|
| PATENTED LAND | Ⓟ |
| CROWN LAND SALE | C.S. |
| LEASES | Ⓢ |
| LOCATED LAND | Lo. |
| LICENSE OF OCCUPATION | L.O. |
| MINING RIGHTS ONLY | M.R.O. |
| SURFACE RIGHTS ONLY | S.R.O. |
| ROADS | — |
| IMPROVED ROADS | — |
| KING'S HIGHWAYS | — |
| RAILWAYS | — |
| POWER LINES | — |
| MARSH OR MUSKEG | — |
| MINES | ⓧ |
| CANCELLED | C |
| PATENTED S.R.O. | Ⓢ |

NOTES

400' surface rights reservation along the shores of all lakes and rivers.

LO 4714 Right to hold water up to the high water mark: Shebandowan elev. 1478.61'
Kashabowie Lake elev. 1507.27'. File. 45816

February 17, 1941



Crayfish Lake Area (M-2347)

Drift Lake Area (M-2404)

Greenwater Lake Area (M-2096)

THUNDER BAY DISTRICT NATIONAL TOPOGRAPHIC SERIES 52 B

PLAN NO. M.2405

ONTARIO
MINISTRY OF NATURAL RESOURCES
SURVEYS AND MAPPING BRANCH

Henderson Lake Area (M-2399)

AREA OF

KASHABOWIE

DISTRICT OF THUNDER BAY

THUNDER BAY MINING DIVISION

SCALE: 1-INCH = 40 CHAINS

LEGEND

| | |
|-----------------------|--------|
| PATENTED LAND | ⊙ |
| CROWN LAND SALE | C.S. |
| LEASES | ⊖ |
| LOCATED LAND | Loc. |
| LICENSE OF OCCUPATION | L.O. |
| MINING RIGHTS ONLY | M.R.O. |
| SURFACE RIGHTS ONLY | S.R.O. |
| ROADS | — |
| IMPROVED ROADS | — |
| KING'S HIGHWAYS | — |
| RAILWAYS | — |
| POWER LINES | — |
| MARSH OR MUSKEG | — |
| MINES | — |
| CANCELLED | — |
| PATENTED S.R.O. | — |

* S.R.O. Withdrawn - see Concession Landroll.

NOTES

- 400' surface rights reservation along the shores of all lakes and rivers.
- LO 4714 Right to hold water up to the high water mark: Shebandowan elev. 1478.61'
- Kashabowie Lake elev. 1507.27'. File 45816 Vol.2
- Area shown thus is withdrawn from staking pursuant to the provisions of Section 32 of the Mining Act, R.S.O. 1960, Chapter 268.

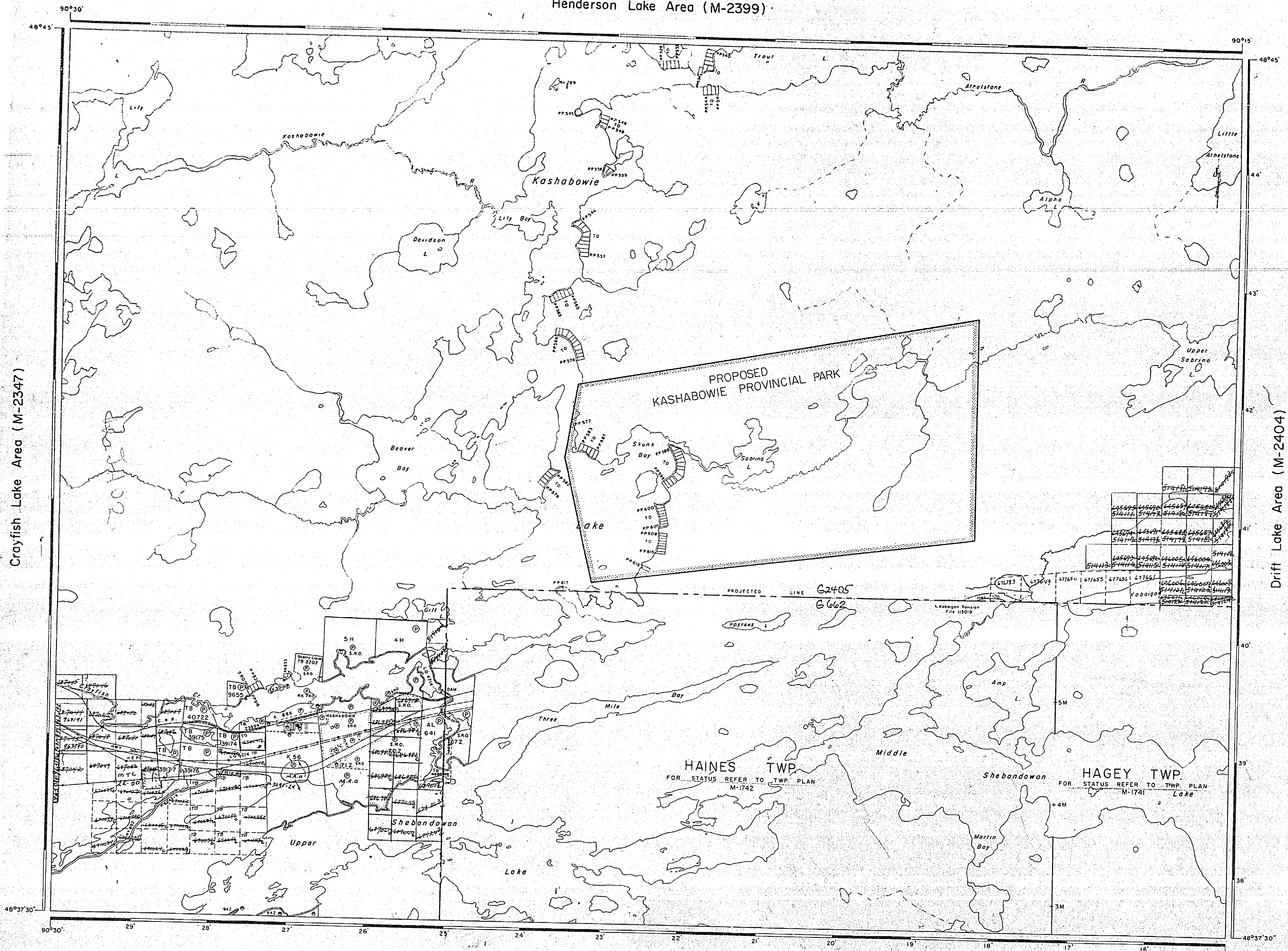
THUNDER BAY MINING DIVISION
RECEIVED
 FEB 6 1987
 AM 7:18/10:11/12:11/2:13/4:16

File

NATIONAL TOPOGRAPHIC SERIES 52B 9

PLAN NO. **M.2405**

JANUARY 8, 1987 ONTARIO
 MINISTRY OF NATURAL RESOURCES
 SURVEYS AND MAPPING BRANCH



Crayfish Lake Area (M-2347)

Drift Lake Area (M-2404)

Greenwater Lake Area (M-2096)

2405

Henderson Lake Area (M-2399)

AREA OF

KASHABOWIE LAKE

DISTRICT OF THUNDER BAY

PORT ARTHUR MINING DIVISION

SCALE: 1-INCH = 40 CHAINS

LEGEND

| | |
|-----------------------|--------|
| PATENTED LAND | Ⓟ |
| CROWN LAND SALE | C.S. |
| LEASES | Ⓛ |
| LOCATED LAND | Loc. |
| LICENSE OF OCCUPATION | L.O. |
| MINING RIGHTS ONLY | M.R.O. |
| SURFACE RIGHTS ONLY | S.R.O. |
| ROADS | — |
| IMPROVED ROADS | — |
| KING'S HIGHWAYS | — |
| RAILWAYS | — |
| POWER LINES | — |
| MARSH OR MUSKEG | — |
| MINES | Ⓜ |

NOTES

400' Reserve around all Lakes & Rivers to Dept. of Lands & Forests.

L.O. 4714 Right to hold water up to the high water mark: Shebandowan elev. 1478.61' Kashabowie Lake elev. 1507.27' File 45816 Vol.2

ISLANDS OF GREENWATER, KASHABOWIE & SHEBANDOWAN LAKES OPEN FOR M.R.O. LETTER J.R.M. JULY 1/66

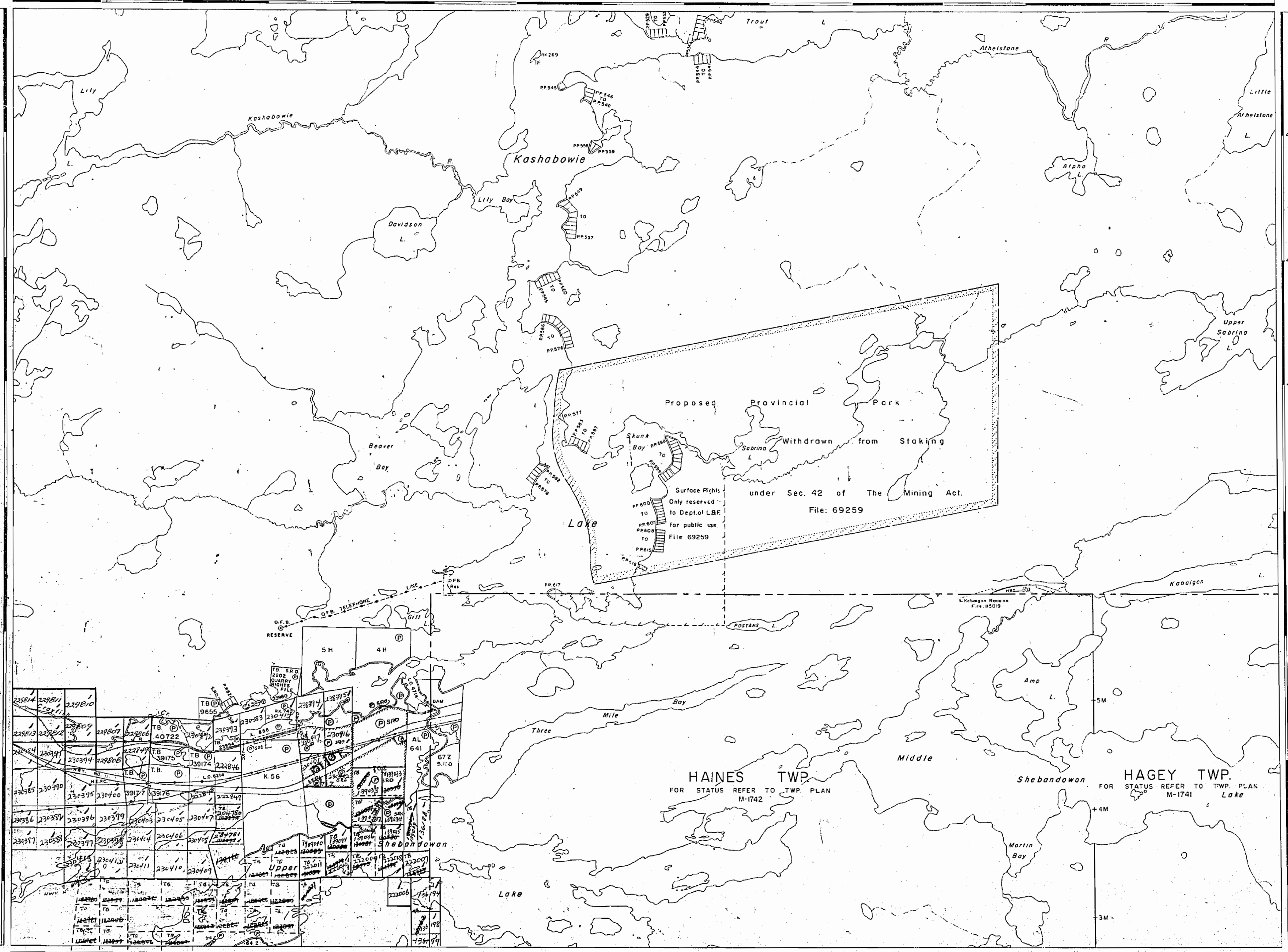
1968

PLAN NO. M.2405

DEPARTMENT OF MINES - ONTARIO -

Crayfish Lake Area (M-2347)

Drift Lake Area (M-2404)

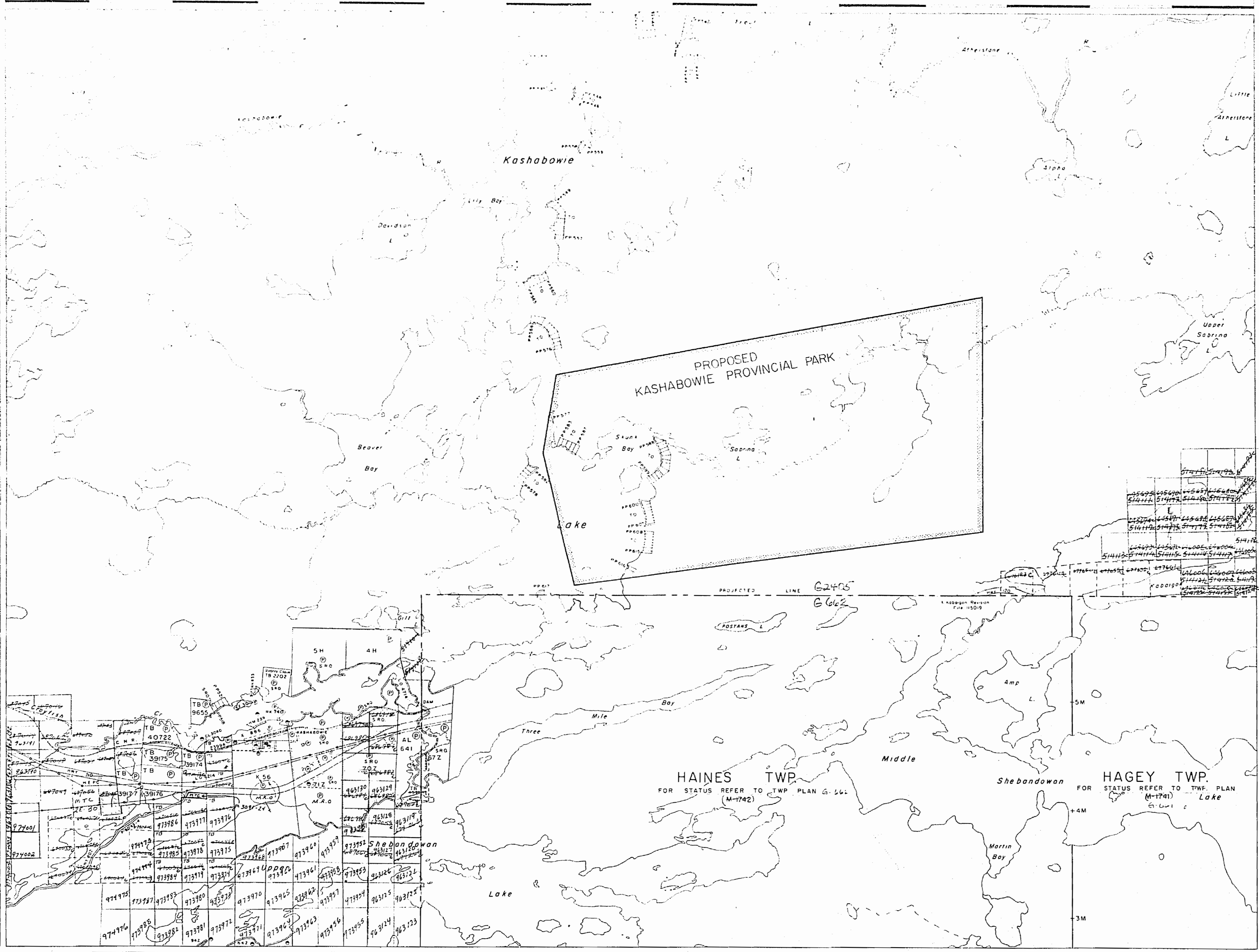


Greenwater Lake Area (M-2096)

AREA OF
KASHABOWIE LAKE
 DISTRICT OF
 THUNDER BAY
 THUNDER BAY
 MINING DIVISION
 SCALE: 1-INCH = 40 CHAINS

Crayfish Lake Area (M-2347)

Drift Lake Area (M-2404)



LEGEND

| | |
|-----------------------|--------|
| PATENTED LAND | ⊕ |
| CROWN LAND SALE | C.S. |
| LEASES | ⊙ |
| LOCATED LAND | Loc. |
| LICENSE OF OCCUPATION | L.O. |
| MINING RIGHTS ONLY | M.R.O. |
| SURFACE RIGHTS ONLY | S.R.O. |
| ROADS | — |
| IMPROVED ROADS | — |
| KING'S HIGHWAYS | — |
| RAILWAYS | — |
| POWER LINES | — |
| MARSH OR MUSKEG | — |
| MINES | — |
| CANCELLED | — |
| PATENTED S.R.O. | — |

* S.R.O. Withdrawn see Concession Landroll

NOTES

400' surface rights reservation along the shores of all lakes and rivers.

LO 4714 Right to hold water up to the high water mark: Shebandowan elev. 1478.61'
 Kashabowie Lake elev. 1507.27' File 45816 Vol 2

Area shown thus — is withdrawn from staking pursuant to the provisions of Section 32 of the Mining Act, R.S.O. 1980, Chapter 269.

THUNDER BAY
 MINING DIVISION
RECEIVED
 MAR 31 1987
 AM 7 8 9 10 11 12 1 2 3 4 5 6

NATIONAL TOPOGRAPHIC SERIES 5289

PLAN NO. **M.2405**

JANUARY 9, 1987 ONTARIO
 MINISTRY OF NATURAL RESOURCES
 SURVEYS AND MAPPING BRANCH

Henderson Lake Area (M-2399)

AREA OF
KASHABOWIE LAKE

DISTRICT OF
THUNDER BAY

PORT ARTHUR
MINING DIVISION

SCALE: 1-INCH = 40 CHAINS

LEGEND

- PATENTED LAND Ⓟ
- CROWN LAND SALE C.S.
- LEASES Ⓛ
- LOCATED LAND Loc.
- LICENSE OF OCCUPATION L.O.
- MINING RIGHTS ONLY M.R.O.
- SURFACE RIGHTS ONLY S.R.O.
- ROADS —
- IMPROVED ROADS —
- KING'S HIGHWAYS —
- RAILWAYS —
- POWER LINES —
- MARSH OR MUSKEG —
- MINES ⚡

NOTES

- 400' Reserve around all Lakes & Rivers to Dept. of Lands & Forests.
- L.O. 4714 Right to hold water up to the high water mark: Shebandowan elev. 1478.61'
- Kashabowie Lake elev. 1507.27' File 45816 Vol 2
- Islands & Lands abutting in Shebandowan B. Kashabowie Lakes withdrawn from staking under Sec 39, Sub (c) of the Mining Act.
- Islands of Greenwater-Kashabowie & Shebandowan Lakes open for M.R.O. J.R.H. July 8/66

1965

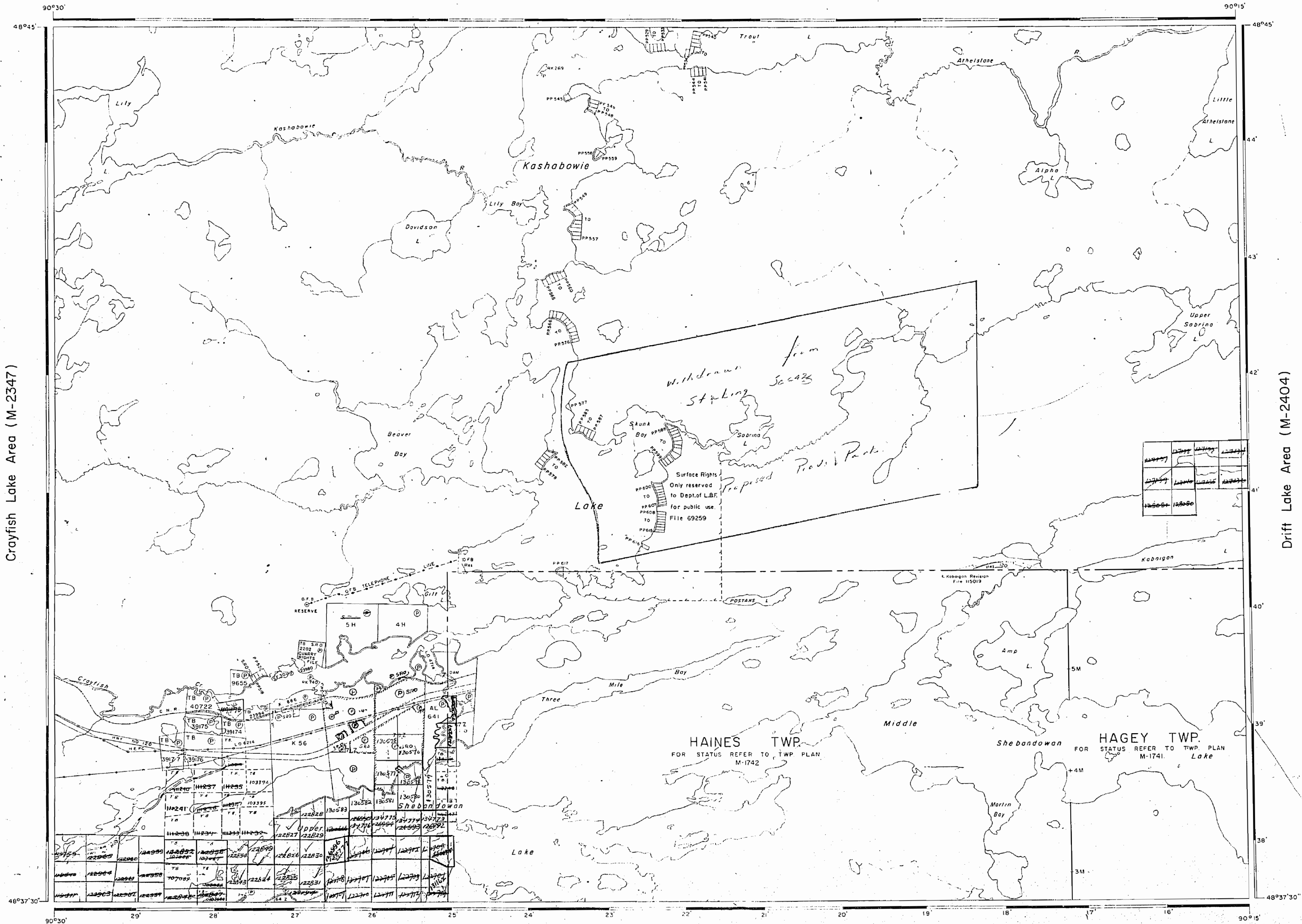


PLAN NO. M.2405

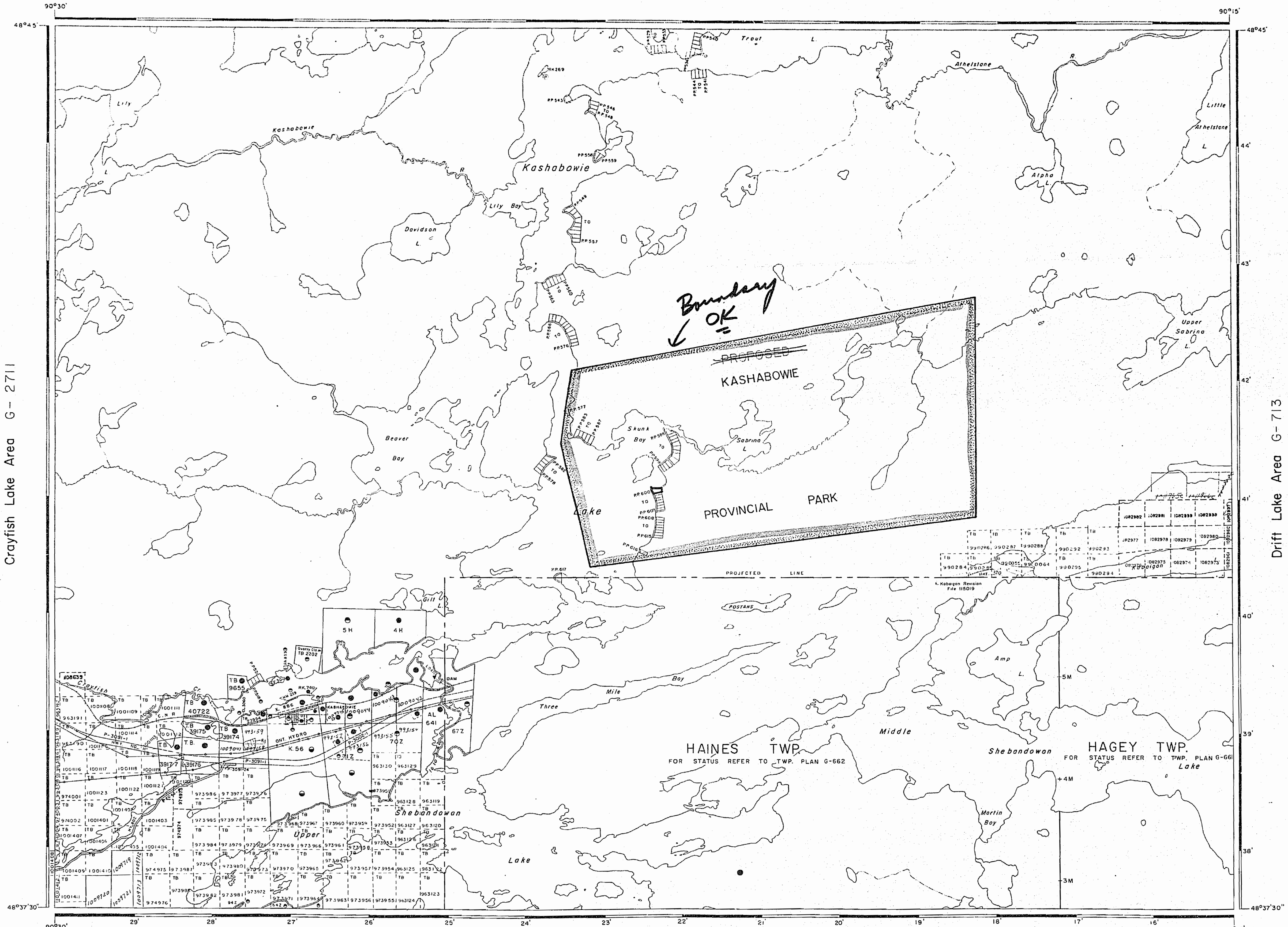
DEPARTMENT OF MINES
- ONTARIO -

Crayfish Lake Area (M-2347)

Drift Lake Area (M-2404)



Greenwater Lake Area (M-2096)



Crayfish Lake Area G-2711

Drift Lake Area G-713

LEGEND

| | |
|------------------------------------|--|
| HIGHWAY AND ROUTE No. | |
| OTHER ROADS | |
| TRAILS | |
| SURVEYED LINES | |
| TOWNSHIPS, BASE LINES, ETC. | |
| LOTS, MINING CLAIMS, PARCELS, ETC. | |
| UNSURVEYED LINES | |
| LOT LINES | |
| PARCEL BOUNDARY | |
| MINING CLAIMS ETC. | |
| RAILWAY AND RIGHT OF WAY | |
| UTILITY LINES | |
| NON PERENNIAL STREAM | |
| FLOODING OR FLOODING RIGHTS | |
| SUBDIVISION OR COMPOSITE PLAN | |
| RESERVATIONS | |
| ORIGINAL SHORELINE | |
| MARSH OR MUSKEG | |
| MINES | |
| TRAVERSE MONUMENT | |

DISPOSITION OF CROWN LANDS

| TYPE OF DOCUMENT | SYMBOL |
|---------------------------------|--------|
| PATENT, SURFACE & MINING RIGHTS | |
| " SURFACE RIGHTS ONLY | |
| " MINING RIGHTS ONLY | |
| LEASE SURFACE & MINING RIGHTS | |
| " SURFACE RIGHTS ONLY | |
| " MINING RIGHTS ONLY | |
| LICENCE OF OCCUPATION | |
| ORDER-IN-COUNCIL | |
| RESERVATION | |
| CANCELLED | |
| SAND & GRAVEL | |

NOTE: MINING RIGHTS IN PARCELS PATENTED PRIOR TO MAY 6, 1913, VESTED IN ORIGINAL PATENTEE BY THE PUBLIC LANDS ACT, R.S.O. 1970, CHAP. 380, SEC. 63, SUBSEC. 1

NOTES

ONT. HYDRO, L.O. 4714 RIGHT TO HOLD WATER UP TO THE HIGH WATER MARK; SHEBANDOWAN ELEV. 1478-61' KASHABOWIE LAKE ELEV. 1509-18' File: 45916 V.2

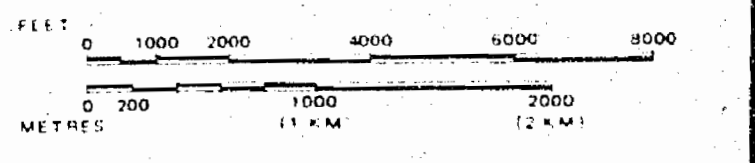
AREAS WITHDRAWN FROM DISPOSITION

M.R.O. - MINING RIGHTS ONLY
 S.R.O. - SURFACE RIGHTS ONLY
 M.+ S. - MINING AND SURFACE RIGHTS

| Description | Order No. | Date | Disposition | File |
|-------------|-----------|------|---------------------|------|
| | | | PROPOSED TOWER SITE | |

AREA SHOWN THUS IS WITHDRAWN FROM STAKING PURSUANT TO THE PROVISIONS OF SECTION 32 OF THE MINING ACT, R.S.O. 1980, CHAPTER 268.

SCALE: 1 INCH = 40 CHAINS



AREA KASHABOWIE LAKE

M.N.R. ADMINISTRATIVE DISTRICT
 THUNDER BAY
 MINING DIVISION
 THUNDER BAY
 LAND TITLES / REGISTRY DIVISION
 THUNDER BAY

Ministry of Natural Resources
 Ontario
 Ministry of Northern Development and Mines

Date JANUARY, 1987
 Number **G-2714**

Henderson Lake Area (M-2399)

AREA OF
KASHABOWIE LAKE

DISTRICT OF
THUNDER BAY

PORT ARTHUR
MINING DIVISION

SCALE: 1-INCH = 40 CHAINS

LEGEND

| | |
|-----------------------|--------|
| PATENTED LAND | Ⓟ |
| CROWN LAND SALE | C.S. |
| LEASES | Ⓛ |
| LOCATED LAND | Loc. |
| LICENSE OF OCCUPATION | L.O. |
| MINING RIGHTS ONLY | M.R.O. |
| SURFACE RIGHTS ONLY | S.R.O. |
| ROADS | — |
| IMPROVED ROADS | — |
| KING'S HIGHWAYS | — |
| RAILWAYS | — |
| POWER LINES | — |
| MARSH OR MUSKEG | — |
| MINES | ⚡ |

NOTES

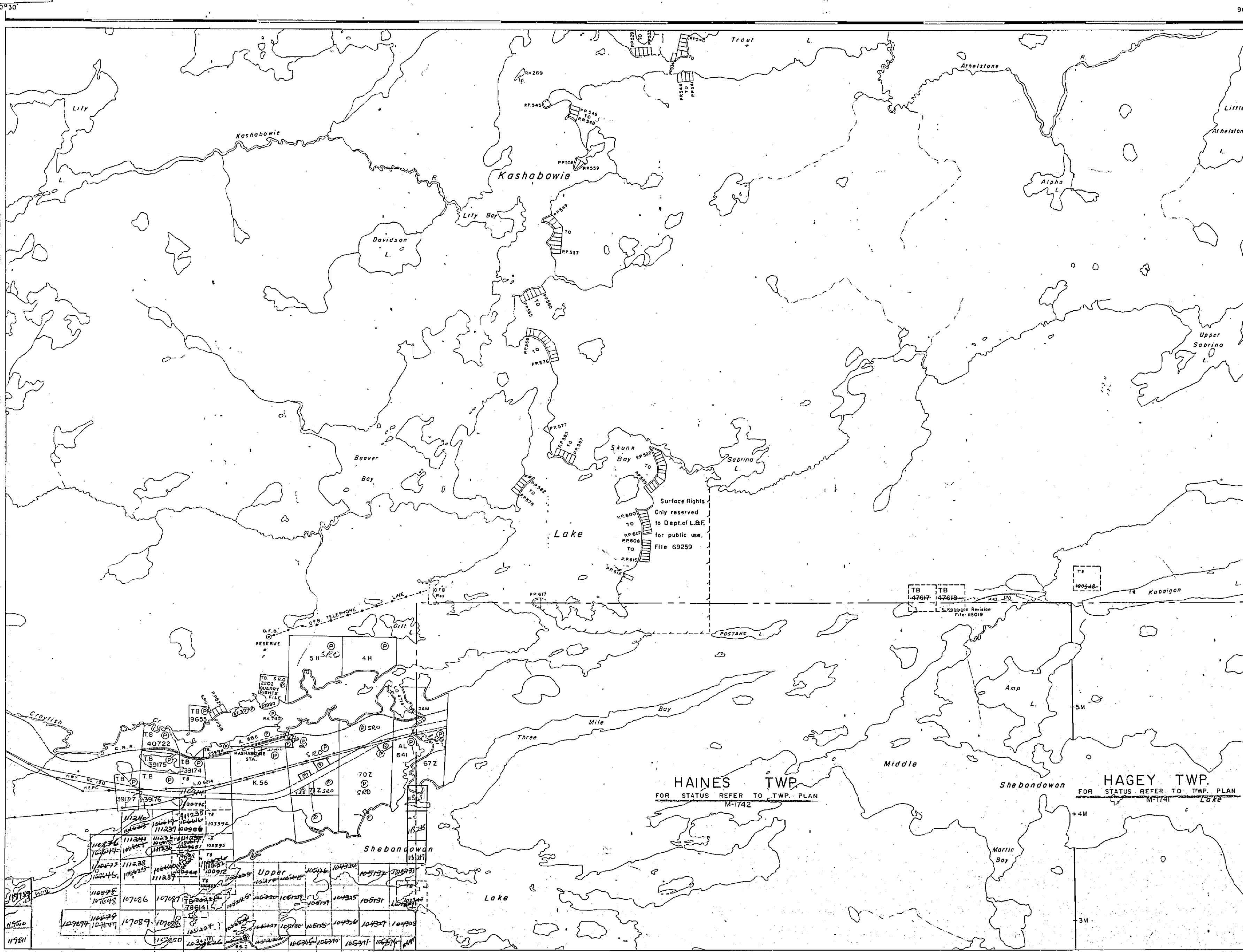
400' Reserve around all Lakes & Rivers to Dept. of Lands & Forests.

LO 4714 Right to hold water up to the high water mark: Shebandowan elev. 1478.61' Kashabowie Lake elev. 1507.27' File. 45816 Vol. 2

Islands & Lands abutting in Shebandowan & Kashabowie Lakes withdrawn from staking under Sec. 39, Sub(c) of the Mining Act.

Crayfish Lake Area (M-2347)

Drift Lake Area (M-2404)



1962



PLAN NO. **M.2405**

DEPARTMENT OF MINES
— ONTARIO —

