

DATE OF ISSUE

APR 08 1998

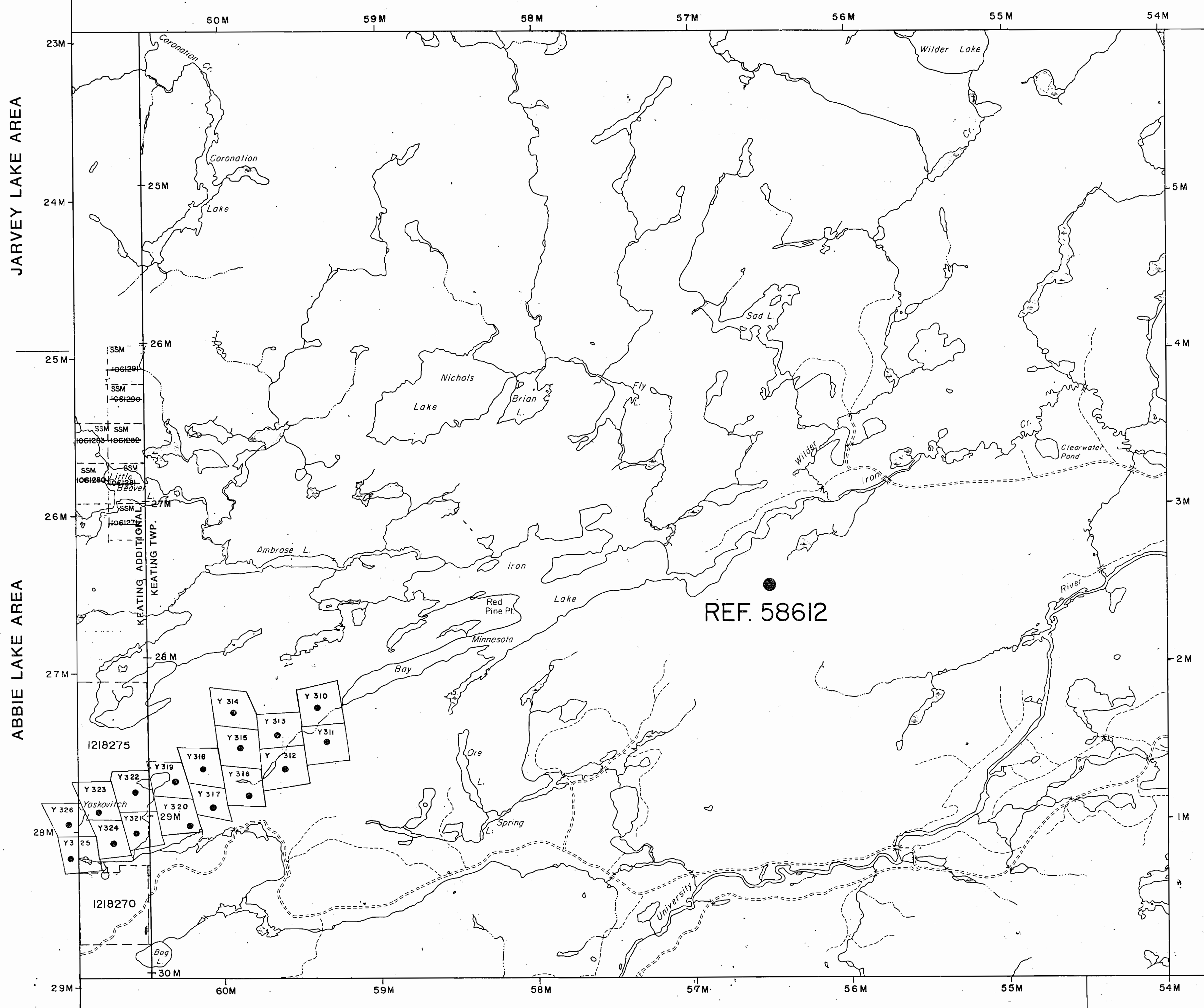
PROVINCIAL RECORDING OFFICE - SUDBURY

REFERENCES

WITHDRAWN FROM DISPOSITION

W.O. - MINING RIGHTS ONLY			
S.O. - SURFACE RIGHTS ONLY			
S.S. - MINING AND SURFACE RIGHTS			
Order No.	Date	Disposition	File

CHARBONNEAU TWP.



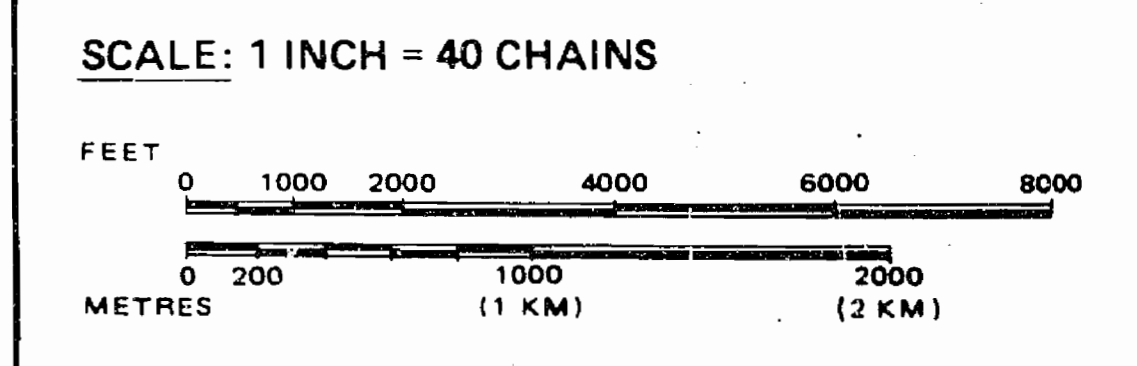
LEGEND

- HIGHWAY AND ROUTE No.
- OTHER ROADS
- TRAILS
- SURVEYED LINES:
  - TOWNSHIPS, BASE LINES, ETC.
  - LOTS, MINING CLAIMS, PARCELS, ETC.
- UNSURVEYED LINES:
  - LOT LINES
  - PARCEL BOUNDARY
  - MINING CLAIMS ETC.
- RAILWAY AND RIGHT OF WAY
- UTILITY LINES
- NON-PERENNIAL STREAM
- FLOODING OR FLOODING RIGHTS
- SUBDIVISION OR COMPOSITE PLAN
- RESERVATIONS
- ORIGINAL SHORELINE
- MARSH OR MUSKEG
- MINES
- TRAVERSE MONUMENT

DISPOSITION OF CROWN LANDS

TYPE OF DOCUMENT	SYMBOL
PATENT, SURFACE & MINING RIGHTS	
" SURFACE RIGHTS ONLY	
" MINING RIGHTS ONLY	
LEASE, SURFACE & MINING RIGHTS	
" SURFACE RIGHTS ONLY	
" MINING RIGHTS ONLY	
LICENCE OF OCCUPATION	
ORDER-IN-COUNCIL	
RESERVATION	
CANCELLED	
SAND & GRAVEL	

NOTE: MINING RIGHTS IN PARCELS PATENTED PRIOR TO MAY 6, 1913, VESTED IN ORIGINAL PATENTEE BY THE PUBLIC LANDS ACT, R.S.O. 1970, CHAP. 380, SEC. 63, SUBSEC 1.



TOWNSHIP  
**KEATING & KEATING ADD'L**  
 M.N.R. ADMINISTRATIVE DISTRICT  
 WAWA  
 MINING DIVISION  
 SAULT STE. MARIE  
 LAND TITLES / REGISTRY DIVISION  
 ALGOMA

Ministry of Land Management  
 Natural Resources Branch  
 Ontario

Date: MARCH, 1983  
 Number: **G-2386**


THE INFORMATION THAT APPEARS ON THIS MAP HAS BEEN COMPILED FROM VARIOUS SOURCES, AND ACCURACY IS NOT GUARANTEED. THOSE WISHING TO STAKE MINING CLAIMS SHOULD CONSULT WITH THE MINING RECORDER, MINISTRY OF NORTHERN DEVELOPMENT AND MINES, FOR ADDITIONAL INFORMATION ON THE STATUS OF THE LANDS SHOWN HEREON.

NOTES

VED BY A.C.R.Y. NOT OPEN FOR STAKING  
 INING ACT. ENQUIRE AT A.C.R.Y. OFFICES  
 RIE REGARDING STAKINGS ETC.

DITIONAL IS OPEN FOR STAKING.  
 ONTARIO MINING ACT

5. Magnetic Bearing  
 53° 30' W Annual Change  
 10' 40"



LEGARDE & LEGARDE ADD'L TWP.

**REFERENCES**

**AREAS WITHDRAWN FROM DISPOSITION**

- M.R.O. - MINING RIGHTS ONLY
- S.R.O. - SURFACE RIGHTS ONLY
- M.+S. - MINING AND SURFACE RIGHTS

Description	Order No.	Date	Disposition	File


THE INFORMATION THAT APPEARS ON THIS MAP HAS BEEN COMPILED FROM VARIOUS SOURCES, AND ACCURACY IS NOT GUARANTEED. THOSE WISHING TO STAKE MINING CLAIMS SHOULD CONSULT WITH THE MINING RECORDER, MINISTRY OF NORTHERN DEVELOPMENT AND MINES, FOR ADDITIONAL INFORMATION ON THE STATUS OF THE LANDS SHOWN HEREON.

**NOTES**

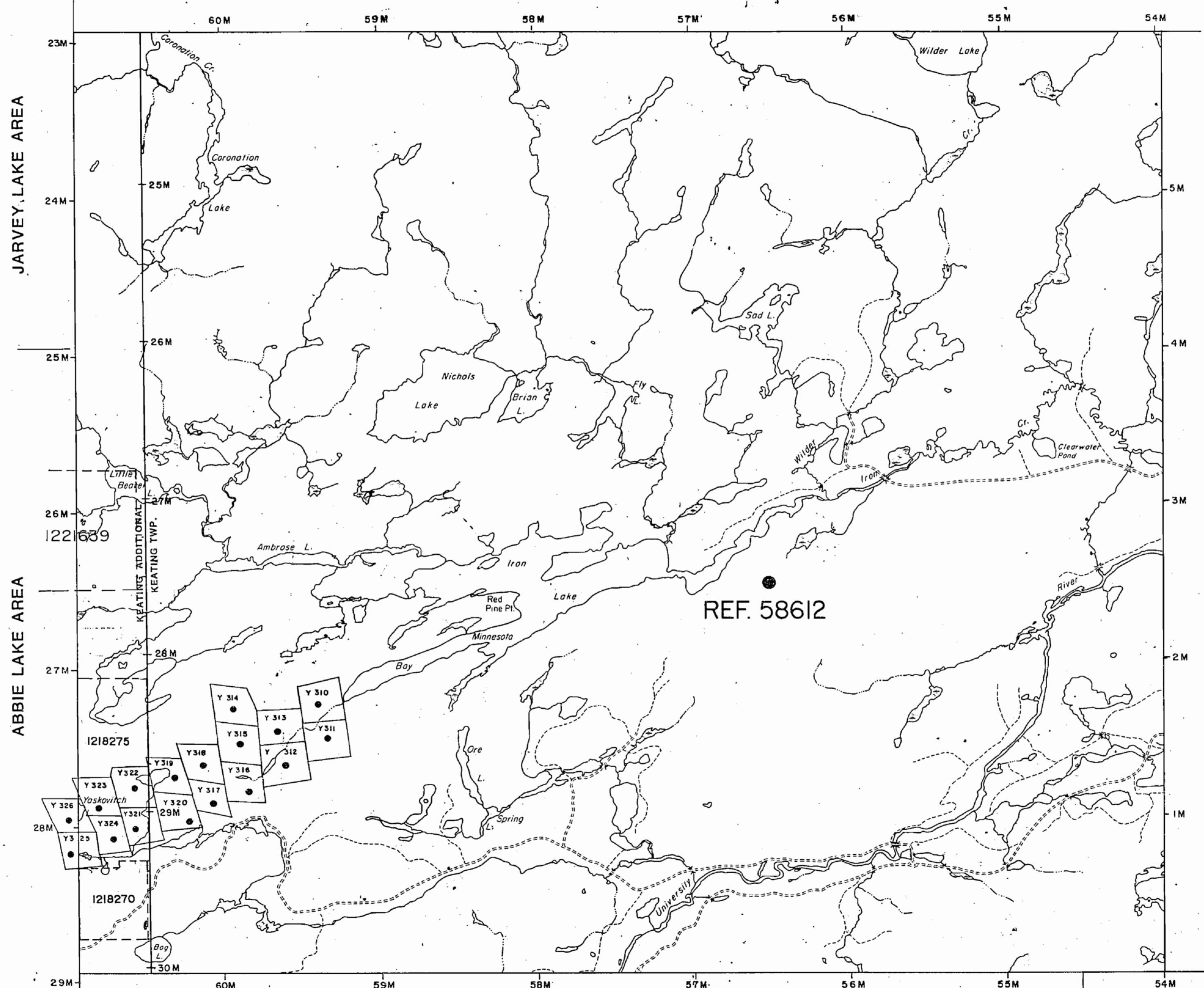
KEATING TWP. OWNED BY A.C.R.Y. NOT OPEN FOR STAKING UNDER ONT. MINING ACT. ENQUIRE AT A.C.R.Y. OFFICES AT S. STE. MARIE REGARDING STAKINGS ETC.

KEATING ADDITIONAL IS OPEN FOR STAKING UNDER THE ONTARIO MINING ACT

The 1985 Magnetic Bearing Approx. 5'30" Annual Change increases 10'40"



**CHARBONNEAU TWP.**



REF. 58612

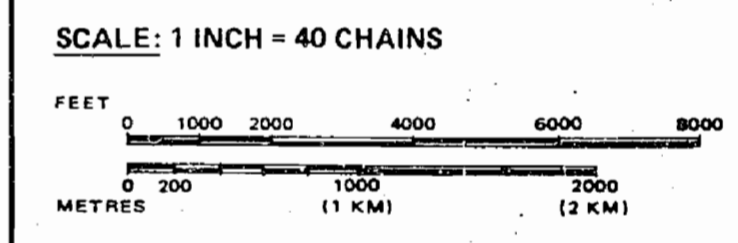
**LEGEND**

- HIGHWAY AND ROUTE No.
- OTHER ROADS
- TRAILS
- SURVEYED LINES:
  - TOWNSHIPS, BASE LINES, ETC.
  - LOTS, MINING CLAIMS, PARCELS, ETC.
- UNSURVEYED LINES:
  - LOT LINES
  - PARCEL BOUNDARY
  - MINING CLAIMS ETC.
- RAILWAY AND RIGHT OF WAY
- UTILITY LINES
- NON-PERENNIAL STREAM
- FLOODING OR FLOODING RIGHTS
- SUBDIVISION OR COMPOSITE PLAN RESERVATIONS
- ORIGINAL SHORELINE
- MARSH OR MUSKEG
- MINES
- TRAVERSE MONUMENT

**DISPOSITION OF CROWN LANDS**

TYPE OF DOCUMENT	SYMBOL
PATENT, SURFACE & MINING RIGHTS	
" SURFACE RIGHTS ONLY	
" MINING RIGHTS ONLY	
LEASE, SURFACE & MINING RIGHTS	
" SURFACE RIGHTS ONLY	
" MINING RIGHTS ONLY	
LICENCE OF OCCUPATION	
ORDER-IN-COUNCIL	
RESERVATION	
CANCELLED	
SAND & GRAVEL	

NOTE: MINING RIGHTS IN PARCELS PATENTED PRIOR TO MAY 6, 1913, VESTED IN ORIGINAL PATENTEE BY THE PUBLIC LANDS ACT, R.S.O. 1970, CHAP. 380, SEC. 63, SUBSEC. 1.



TOWNSHIP  
**KEATING & KEATING ADD'L**  
 M.N.R. ADMINISTRATIVE DISTRICT  
**WAWA**  
 MINING DIVISION  
**SAULT STE. MARIE**  
 LAND TITLES / REGISTRY DIVISION  
**ALGOMA**

Ministry of Land Management  
 Natural Resources Branch  
 Ontario

Date: MARCH, 1983  
 Number: **G-2386**

**LEGARDE & LEGARDE ADD'L TWP.**

**REFERENCES**

**AREAS WITHDRAWN FROM DISPOSITION**

- M.R.O. - MINING RIGHTS ONLY
- S.R.O. - SURFACE RIGHTS ONLY
- M.+S. - MINING AND SURFACE RIGHTS

Description	Order No.	Date	Disposition	File

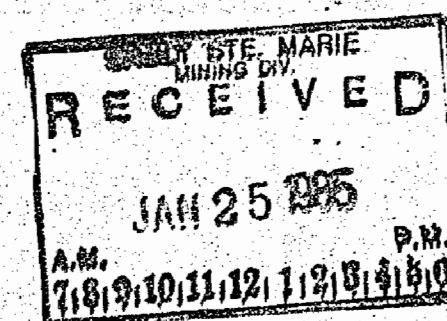
THE INFORMATION THAT APPEARS ON THIS MAP HAS BEEN COMPILED FROM VARIOUS SOURCES, AND ACCURACY IS NOT GUARANTEED. THOSE WISHING TO STAKE MINING CLAIMS SHOULD CONSULT WITH THE MINING RECORDER, MINISTRY OF NORTHERN DEVELOPMENT AND MINES, FOR ADDITIONAL INFORMATION ON THE STATUS OF THE LANDS SHOWN HEREON.

**NOTES**

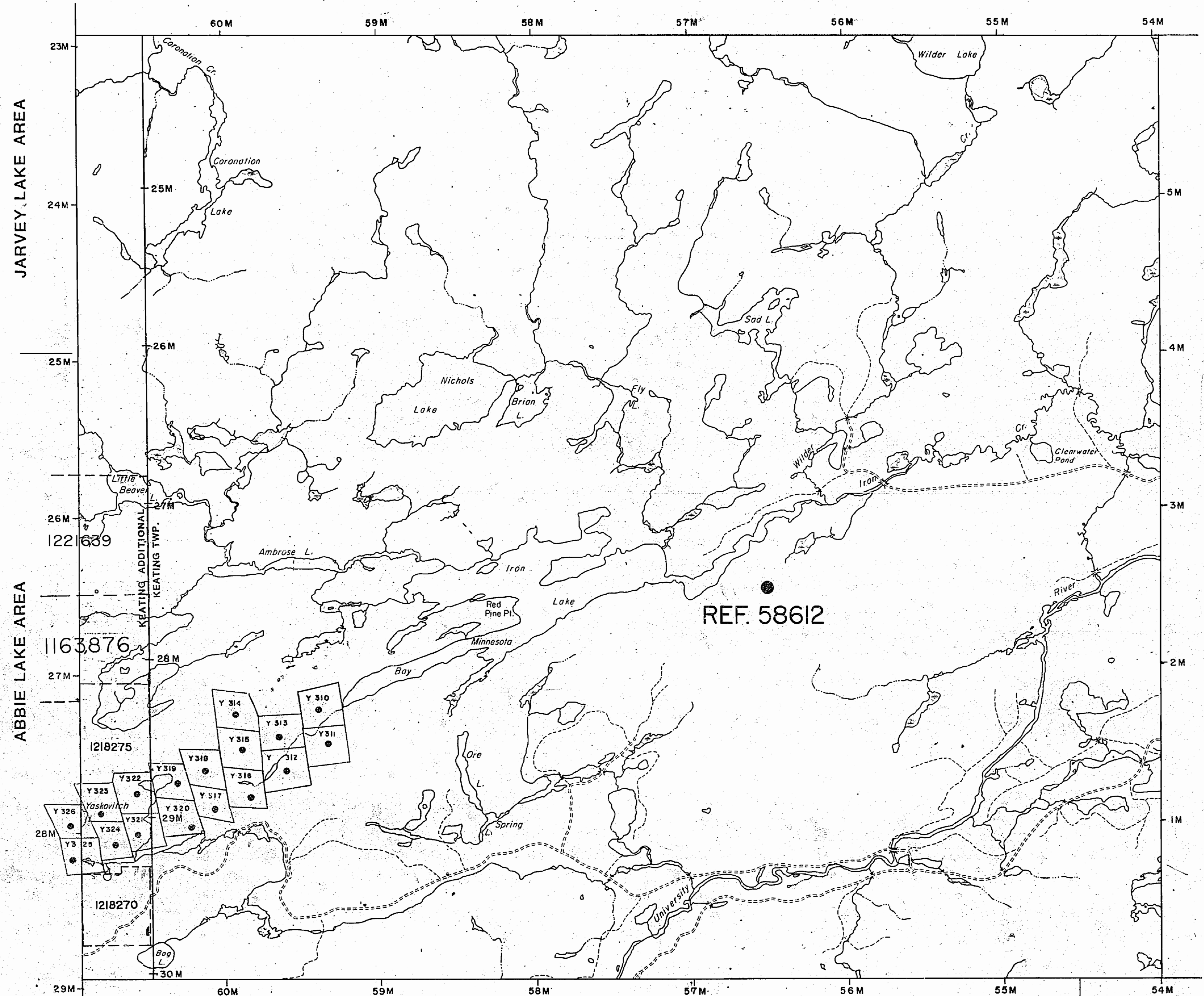
KEATING TWP. OWNED BY A.C.R.Y. NOT OPEN FOR STAKING UNDER ONT. MINING ACT. ENQUIRE AT A.C.R.Y. OFFICES AT S. STE. MARIE REGARDING STAKINGS ETC.

KEATING ADDITIONAL IS OPEN FOR STAKING UNDER THE ONTARIO MINING ACT

The 1985 Magnetic Bearing Approx.  $5^{\circ}30'W$  Annual Change Increasing  $10.40$



**CHARBONNEAU TWP.**



**LEGEND**

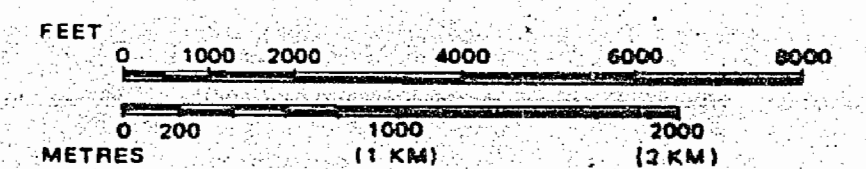
- HIGHWAY AND ROUTE No.
- OTHER ROADS
- TRAILS
- SURVEYED LINES:
  - TOWNSHIPS, BASE LINES, ETC.
  - LOTS, MINING CLAIMS, PARCELS, ETC.
- UNSURVEYED LINES:
  - LOT LINES
  - PARCEL BOUNDARY
  - MINING CLAIMS ETC.
- RAILWAY AND RIGHT OF WAY
- UTILITY LINES
- NON-PERENNIAL STREAM
- FLOODING OR FLOODING RIGHTS
- SUBDIVISION OR COMPOSITE PLAN RESERVATIONS
- ORIGINAL SHORELINE
- MARSH OR MUSKEG
- MINES
- TRAVERSE MONUMENT

**DISPOSITION OF CROWN LANDS**


TYPE OF DOCUMENT	SYMBOL
PATENT, SURFACE & MINING RIGHTS	
" SURFACE RIGHTS ONLY	
" MINING RIGHTS ONLY	
LEASE, SURFACE & MINING RIGHTS	
" SURFACE RIGHTS ONLY	
" MINING RIGHTS ONLY	
LICENCE OF OCCUPATION	
ORDER-IN-COUNCIL	
RESERVATION	
CANCELLED	
SAND & GRAVEL	

NOTE: MINING RIGHTS IN PARCELS PATENTED PRIOR TO MAY 6, 1913, VESTED IN ORIGINAL PATENTEE BY THE PUBLIC LANDS ACT, R.S.O. 1970, CHAP. 380, SEC. 63, SUBSEC. 1.

SCALE: 1 INCH = 40 CHAINS



TOWNSHIP  
**KEATING & KEATING ADD'L**  
 M.N.R. ADMINISTRATIVE DISTRICT  
**WAWA**  
 MINING DIVISION  
**SAULT STE. MARIE**  
 LAND TITLES / REGISTRY DIVISION  
**ALGOMA**



Date: MARCH, 1983

Number

**G-2386**

**LEGARDE & LEGARDE ADD'L TWP.**

**REFERENCES**

**AREAS WITHDRAWN FROM DISPOSITION**

- M.R.O. - MINING RIGHTS ONLY
- S.R.O. - SURFACE RIGHTS ONLY
- M.+S. - MINING AND SURFACE RIGHTS

Description	Order No.	Date	Disposition	File

DATE OF ISSUE

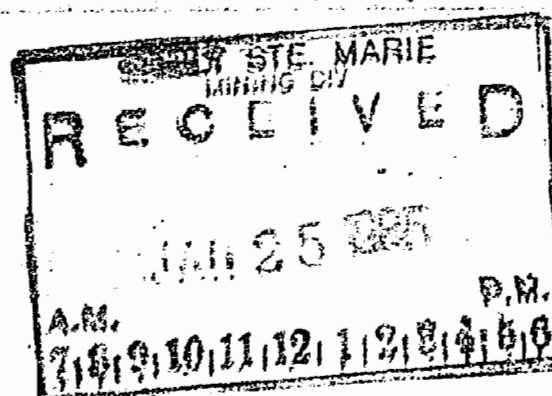
THE INFORMATION THAT APPEARS ON THIS MAP HAS BEEN COMPILED FROM VARIOUS SOURCES, AND ACCURACY IS NOT GUARANTEED. THOSE WISHING TO STAKE MINING CLAIMS SHOULD CONSULT WITH THE MINING RECORDER, MINISTRY OF NORTHERN DEVELOPMENT AND MINES, FOR ADDITIONAL INFORMATION ON THE STATUS OF THE LANDS SHOWN HEREON.

**NOTES**

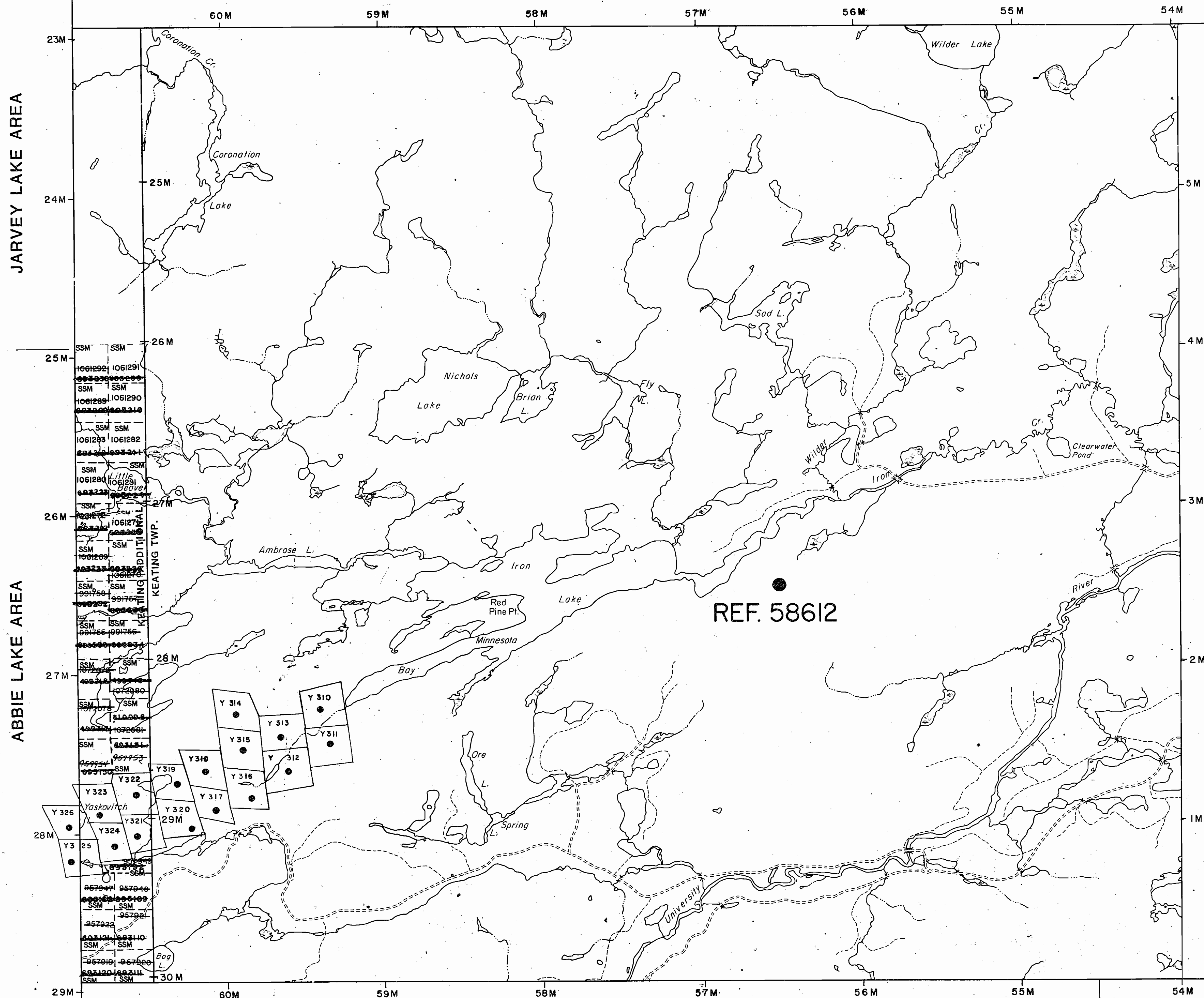
KEATING TWP. OWNED BY A.C.R.Y. NOT OPEN FOR STAKING UNDER ONT. MINING ACT. ENQUIRE AT A.C.R.Y. OFFICES AT S. STE. MARIE REGARDING STAKINGS ETC.

KEATING ADDITIONAL IS OPEN FOR STAKING UNDER THE ONTARIO MINING ACT

The 1985 Magnetic Bearing Approx. 5°30' W. Annual Change increasing 10'40"



**CHARBONNEAU TWP.**



REF. 58612

**LEGARDE & LEGARDE ADD'L TWP.**

**LEGEND**

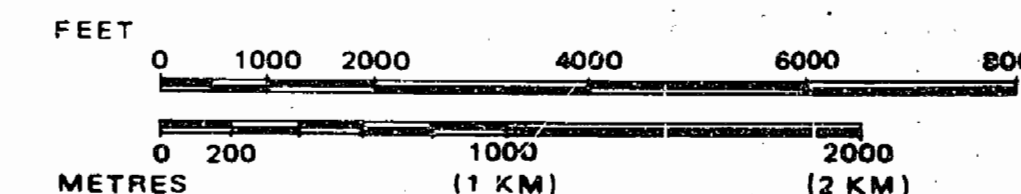
- HIGHWAY AND ROUTE No.
- OTHER ROADS
- TRAILS
- SURVEYED LINES:
  - TOWNSHIPS, BASE LINES, ETC.
  - LOTS, MINING CLAIMS, PARCELS, ETC.
- UNSURVEYED LINES:
  - LOT LINES
  - PARCEL BOUNDARY
  - MINING CLAIMS ETC.
- RAILWAY AND RIGHT OF WAY
- UTILITY LINES
- NON-PERENNIAL STREAM
- FLOODING OR FLOODING RIGHTS
- SUBDIVISION OR COMPOSITE PLAN
- RESERVATIONS
- ORIGINAL SHORELINE
- MARSH OR MUSKEG
- MINES
- TRAVERSE MONUMENT

**DISPOSITION OF CROWN LANDS**

TYPE OF DOCUMENT	SYMBOL
PATENT, SURFACE & MINING RIGHTS	
" SURFACE RIGHTS ONLY	
" MINING RIGHTS ONLY	
LEASE, SURFACE & MINING RIGHTS	
" SURFACE RIGHTS ONLY	
" MINING RIGHTS ONLY	
LICENCE OF OCCUPATION	
ORDER-IN-COUNCIL	
RESERVATION	
CANCELLED	
SAND & GRAVEL	

NOTE: MINING RIGHTS IN PARCELS PATENTED PRIOR TO MAY 6, 1913, VESTED IN ORIGINAL PATENTEE BY THE PUBLIC LANDS ACT, R.S.O. 1970, CHAP. 380, SEC. 63, SUBSEC. 1.

SCALE: 1 INCH = 40 CHAINS



TOWNSHIP  
**KEATING & KEATING ADD'L**  
 M.N.R. ADMINISTRATIVE DISTRICT  
**WAWA**  
 MINING DIVISION  
**SAULT STE. MARIE**  
 LAND TITLES / REGISTRY DIVISION  
**ALGOMA**



Date - MARCH, 1983

Number

**G-2386**