

McCARTHY TWP.

SUBBURY MINING DIV. RECEIVED JUN 24 1970 A.M. 7,8,9,10,11,12,1,2,3,4,5,6 P.M.

THE TOWNSHIP OF

KELLY

DISTRICT OF SUBBURY
SUBBURY MINING
DIVISION

SCALE 1 INCH TO 40 CHAINS

LEGEND

- PATENTED LAND (P)
- CROWN LAND SALE (S)
- LICENSE OF OCCUPATION (L.O.)
- LICENCED LAND (L.C.)
- CROWN LEASE (C)
- WATER POWER LEASE (W.P.L.)
- RAILWAYS (---)
- ROADS (—)
- POWER TRANSMISSION LINE (—)

M-963

NOTES

All flooded land in Maskinonge Lake is under L.O.1565 to Hydro Electric Power Commission of Ontario.

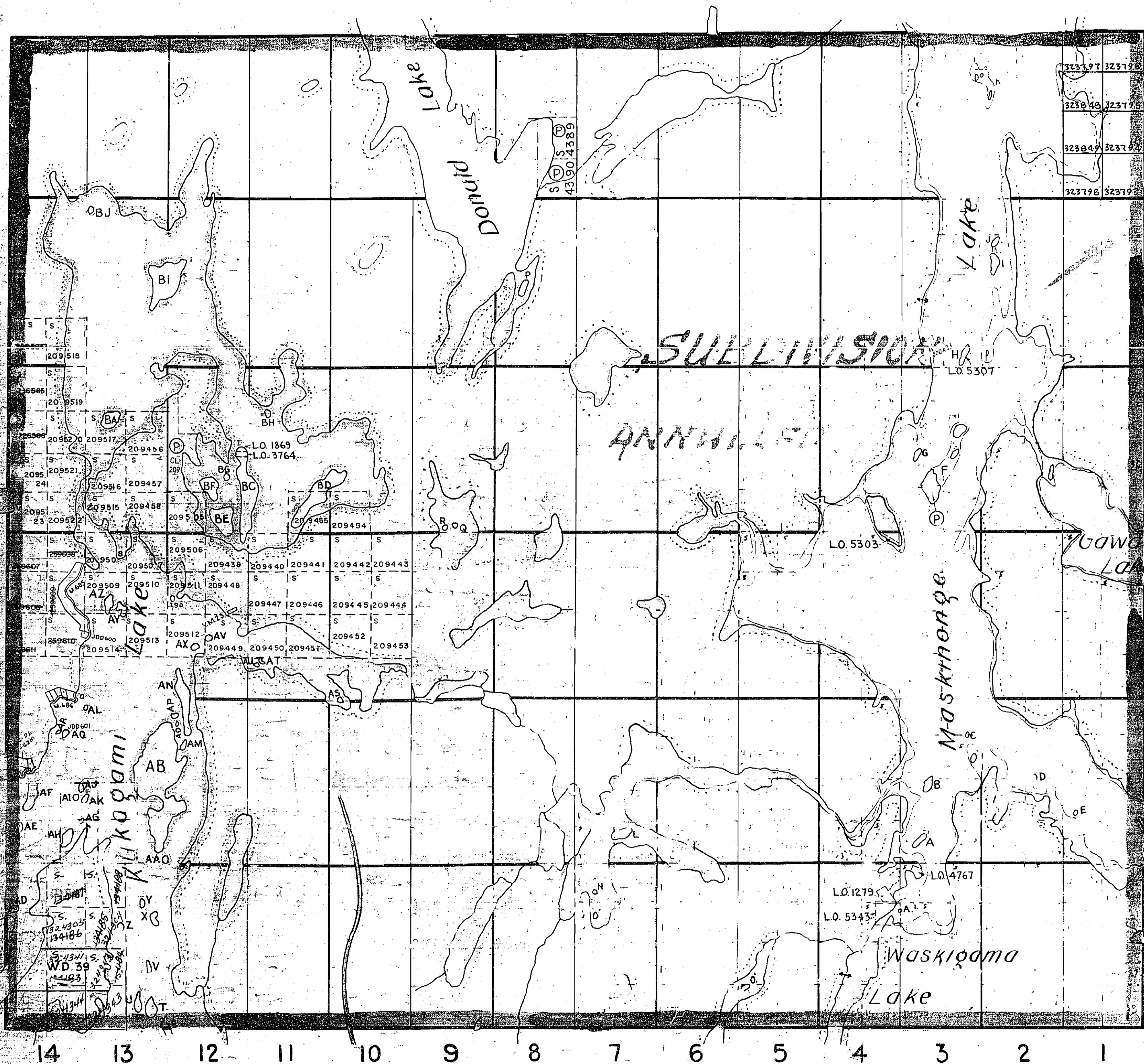
Original lake bed shown thus (dotted line)

400' Surface Rights Reservation around all Lakes and Rivers.

SUBJECT TO SECT 54

M-963

DEPARTMENT OF MINES
—ONTARIO—



VI

V

IV

III

II

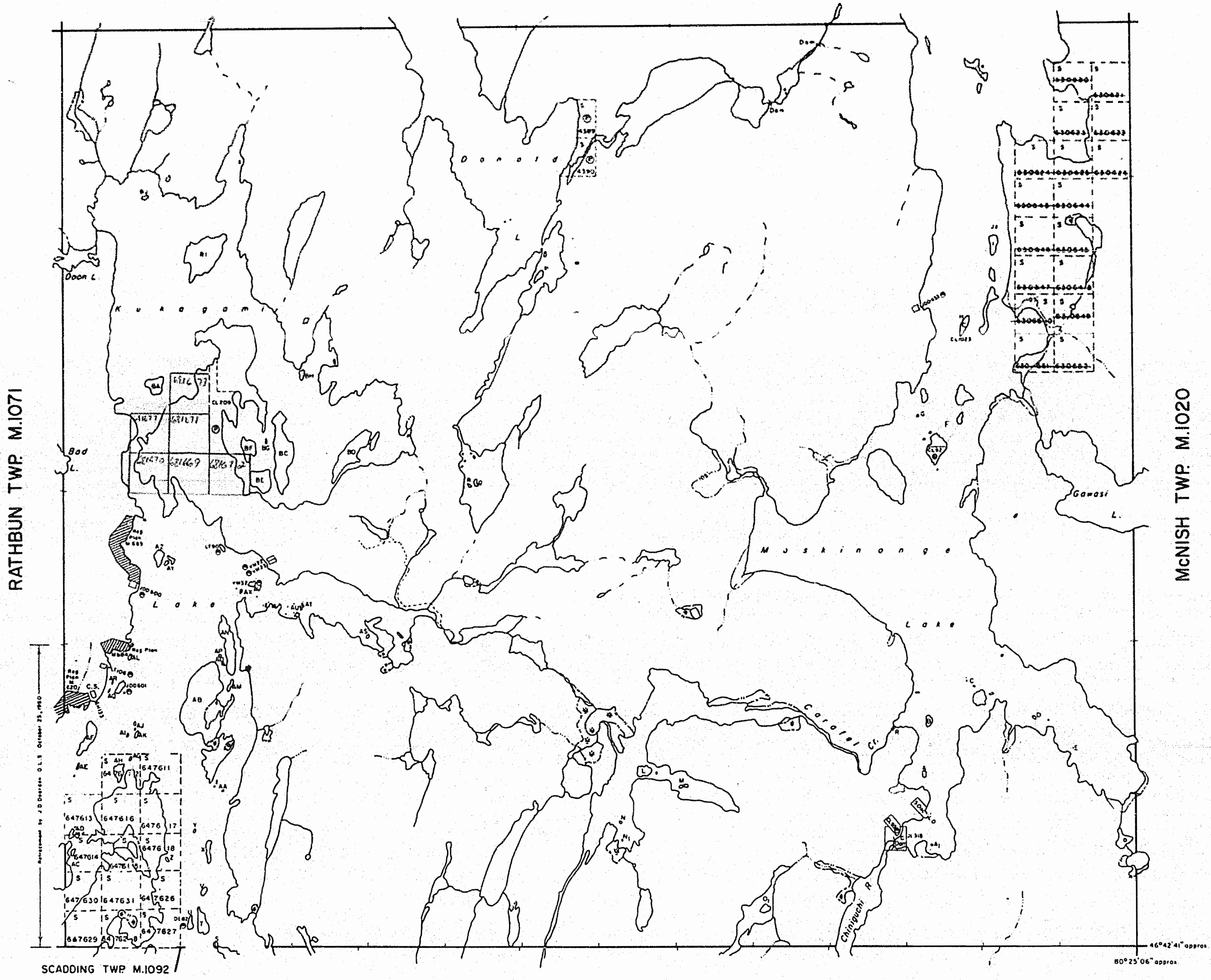
I

McNISH TWP.

RATHBUN TWP.

DAVIS TWP.

McCARTHY TWP. M.1007



NOTES

400' surface rights reservation along the shores of all lakes and rivers.

FLOODING RIGHTS on lands adjacent to Muskinnong Lake to contour elev. 105' reserved to M.E.P.C. L.O. 6030- File 43836 cancelled Feb. 1, 1950

The subdivision of this township, surveyed by J.P.B. Cosgrain, O.L.S., dated Dec 22, 1894, into lots and concessions is wholly annulled, Sept. 18, 1953

* Inservice 1983 0501-JW

LEGEND

| | |
|----------------------------------|------------|
| PATENTED LAND | (P) or (S) |
| PATENTED FOR SURFACE RIGHTS ONLY | (P) or (S) |
| LEASE | (L) |
| LICENSE OF OCCUPATION | L.O. |
| CROWN LAND SALES | C.S. |
| LOCATED LAND | Loc. |
| CANCELLED | C. |
| MINING RIGHTS ONLY | M.R.O. |
| SURFACE RIGHTS ONLY | S.R.O. |
| HIGHWAY & ROUTE NO. | 17 |
| ROADS | — |
| TRAILS | - - - |
| RAILWAYS | —+— |
| POWER LINES | —+— |
| MARSH OR MUSKEG | (M) |
| MINES | (X) |
| ORIGINAL SHORELINE | — |

⊙ used only with summer resort locations or when space is limited.

TOWNSHIP OF
KELLY

DISTRICT OF
SUDBURY

SUDBURY
MINING DIVISION

SCALE : 1 INCH = 40 CHAINS (1/2 MILE)

DR. Hunt
DATE August/72

PLAN NO. **M. 963**

MINISTRY OF
NATURAL RESOURCES
ONTARIO

SCADDING TWP. M.1092

DAVIS TWP. M.748

46°42'41" approx.
80°25'06" approx.

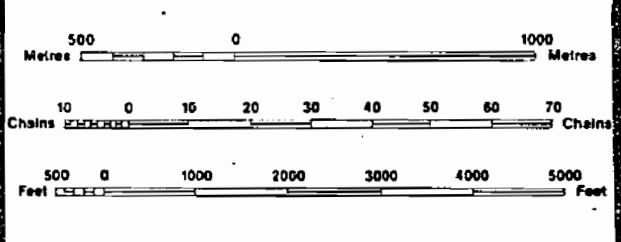
LEGEND

- HIGHWAY AND ROUTE No.
- OTHER ROADS
- TRAILS
- SURVEYED LINES: TOWNSHIPS, BASE LINES, ETC.
- UNSURVEYED LINES: LOT LINES, MINING CLAIMS, PARCELS, ETC.
- PARCEL BOUNDARY
- MINING CLAIMS ETC.
- RAILWAY AND RIGHT OF WAY
- UTILITY LINES
- NON-PERENNIAL STREAM
- FLOODING OR FLOODING RIGHTS
- SUBDIVISION OR COMPOSITE PLAN
- RESERVATIONS
- ORIGINAL SHORELINE
- MARSH OR MUSKEG
- MINES
- TRAVERSE MONUMENT

DISPOSITION OF CROWN LANDS

| TYPE OF DOCUMENT | SYMBOL |
|---------------------------------|--------|
| PATENT, SURFACE & MINING RIGHTS | |
| " SURFACE RIGHTS ONLY | |
| " MINING RIGHTS ONLY | |
| LEASE, SURFACE & MINING RIGHTS | |
| " SURFACE RIGHTS ONLY | |
| " MINING RIGHTS ONLY | |
| LICENCE OF OCCUPATION | |
| ORDER-IN-COUNCIL | |
| RESERVATION | |
| CANCELLED | |
| SAND & GRAVEL | |

NOTE: MINING RIGHTS IN PARCELS PATENTED PRIOR TO MAY 6, 1913, VESTED IN ORIGINAL PATENTEES BY THE PUBLIC LANDS ACT, R.S.O. 1970, CHAP. 380, SEC. 63, SUBSEC. 1.

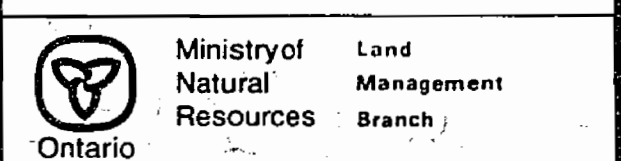


SCALE 1:20 000
GRID ZONE 17

REMOTE TOWNSET-UP

THE INFORMATION THAT APPEARS ON THIS MAP HAS BEEN COMPILED FROM VARIOUS SOURCES, AND ACCURACY IS NOT GUARANTEED. THOSE WISHING TO STAKE MINING CLAIMS SHOULD CONSULT WITH THE MINING RECORDER, MINISTRY OF NORTHERN DEVELOPMENT AND MINES, FOR ADDITIONAL INFORMATION ON THE STATUS OF THE LANDS SHOWN HEREON.

TOWNSHIP
KELLY
M.N.R. ADMINISTRATIVE DISTRICT
SUDBURY
MINING DIVISION
SUDBURY
LAND TITLES / REGISTRY DIVISION
SUDBURY



Date: NOVEMBER, 1984
Number: **G-3033**

McCARTHY TWP.

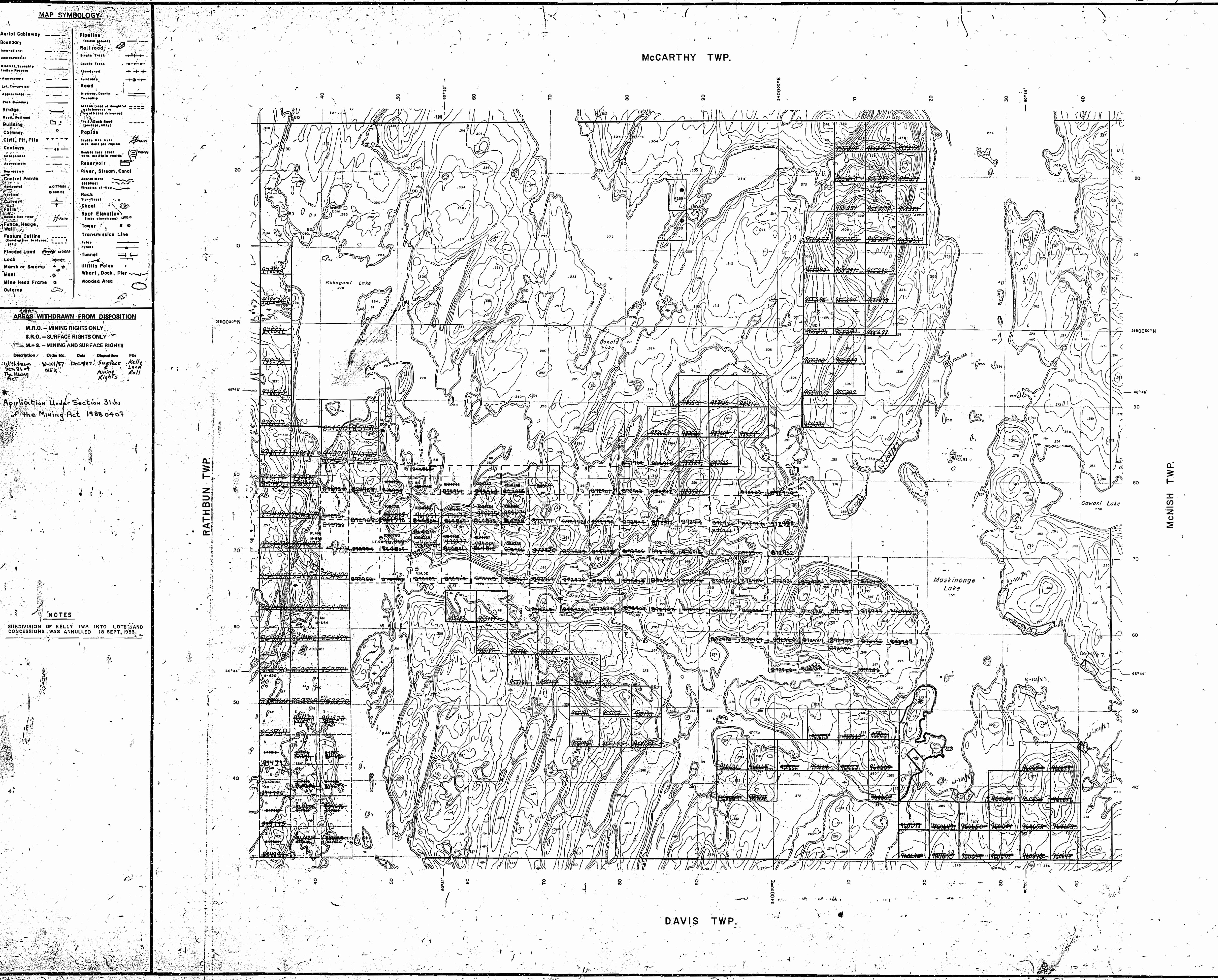
- MAP SYMBOLOLOGY:
- Aerial Cowlway
 - Boundary
 - International
 - Ontario, Township
 - Indian Reserve
 - Appropriation
 - Lot, Concession
 - Appropriation
 - Park Boundary
 - Bridge
 - Road, Railroad
 - Building
 - Chimney
 - Cliff, Pit, Pile
 - Contours
 - Interpretation
 - Appropriation
 - Depression
 - Control Points
 - Vertical
 - Culvert
 - Falls
 - Double line river
 - Fence, Hedge, Wall
 - Feature Outline
 - Flooded Land
 - Lock
 - Marsh or Swamp
 - Moat
 - Mine Head Frame
 - Outcrop
 - Pipeline
 - Railroad
 - Single Track
 - Double Track
 - Abandoned
 - Tramline
 - Road
 - Highway, County
 - Tramroad
 - Access (road of doubtful maintenance or questionable access)
 - Trail, Back Road (portage, etc.)
 - Rapids
 - Double line river with multiple rapids
 - Reservoir
 - River, Stream, Canal
 - Appropriation
 - Direction of flow
 - Rock
 - Spurfoot
 - Shoal
 - Spot Elevation (like altitudes)
 - Tower
 - Transmission Line
 - Pole
 - Tunnel
 - Utility Poles
 - Wharf, Dock, Pier
 - Wooded Area

AREAS WITHDRAWN FROM DISPOSITION

| Description | Order No. | Date | Disposition | File |
|----------------------------------|-----------|----------|---------------------------|-------------------------|
| M.R.O. - MINING RIGHTS ONLY | | | | |
| S.R.O. - SURFACE RIGHTS ONLY | | | | |
| M.S. - MINING AND SURFACE RIGHTS | | | | |
| Withdrawn Under the Mining Act | W-101/87 | Dec 9/87 | Surface and Mining Rights | Kelly 2 and Mining Roll |

Application Under Section 31(b) of the Mining Act 1988 o 4 07

NOTES
SUBDIVISION OF KELLY TWP. INTO LOTS AND CONCESSIONS, WAS ANNULLED 18 SEPT, 1953.



RATHBUN TWP.

McNISH TWP.

DAVIS TWP.

MAP SYMBOLS

| | |
|--|--|
| Aerial Cowlway | Pipeline (above ground) |
| Boundary | Railroad |
| Intermittent | Single Track |
| Classical, Township | Double Track |
| Lot, Concession | Abandoned |
| Approximate | Turntable |
| Highway, County | Road |
| Yamasho | Highway, County |
| Yamasho | Yamasho |
| Access Road of essential importance (dashed) | Trails, Back Road (dashed, solid) |
| Trails, Back Road (dashed, solid) | Rapids |
| Double line river with multiple rapids | Double line river with multiple rapids |
| Double line river with multiple rapids | Reservoir |
| Reservoir | River, Stream, Canal |
| River, Stream, Canal | Approximate |
| Approximate | Spot Elevation (state elevation) |
| Spot Elevation (state elevation) | Tower |
| Tower | Transmission Line |
| Transmission Line | Pole |
| Pole | Wharf, Dock, Pier |
| Wharf, Dock, Pier | Wooded Area |
| Wooded Area | |

AREAS WITHDRAWN FROM DISPOSITION

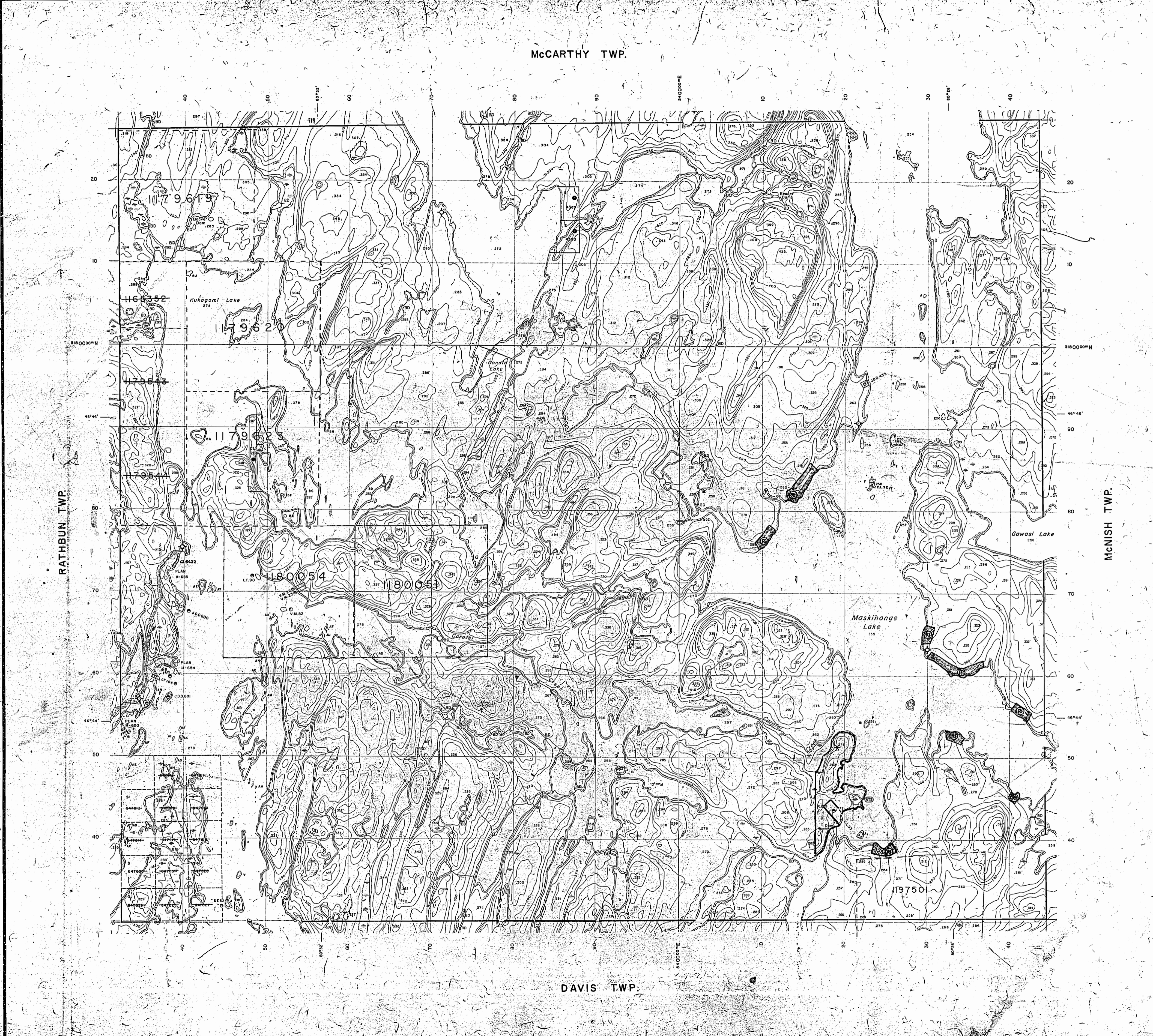
| |
|---------------------------------|
| M.R.O. - MINING RIGHTS ONLY |
| S.R.O. - SURFACE RIGHTS ONLY |
| M+S - MINING AND SURFACE RIGHTS |

Description Order No. Date Disposition File
 SEC. 36 W-101/87 Dec 9/57 M+S Land Roll

Application Under Section 36(1) of the Mining Act 1958 04 07

NOTES

SUBDIVISION OF KELLY TWP INTO LOTS AND CONCESSIONS WAS ANNULLED 18 SEPT, 1953.



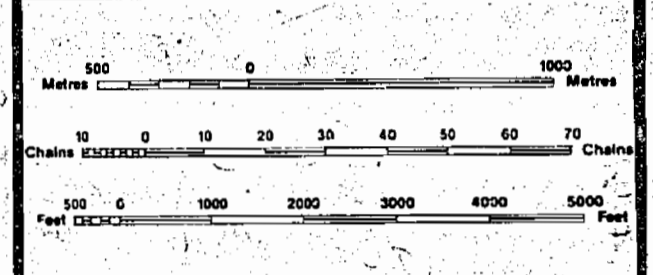
LEGEND

| | |
|------------------------------------|--|
| HIGHWAY AND ROUTE No. | |
| OTHER ROADS | |
| TRAILS | |
| SURVEYED LINES: | |
| TOWNSHIPS, BASE LINES, ETC. | |
| LOTS, MINING CLAIMS, PARCELS, ETC. | |
| UNSURVEYED LINES: | |
| LOT LINES | |
| PARCEL BOUNDARY | |
| MINING CLAIMS ETC. | |
| RAILWAY AND RIGHT OF WAY | |
| UTILITY LINES | |
| NON-PERENNIAL STREAM | |
| FLOODING OR FLOODING RIGHTS | |
| SUBDIVISION OR COMPOSITE PLAN | |
| RESERVATIONS | |
| ORIGINAL SHORELINE | |
| MARSH OR MUSKEG | |
| MINES | |
| TRAVERSE MONUMENT | |

DISPOSITION OF CROWN LANDS

| TYPE OF DOCUMENT | SYMBOL |
|---------------------------------|--------|
| PATENT, SURFACE & MINING RIGHTS | ○ |
| SURFACE RIGHTS ONLY | ○ |
| MINING RIGHTS ONLY | ○ |
| LEASE, SURFACE & MINING RIGHTS | ○ |
| SURFACE RIGHTS ONLY | ○ |
| MINING RIGHTS ONLY | ○ |
| LICENCE OF OCCUPATION | ○ |
| ORDER-IN-COUNCIL | ○ |
| RESERVATION | ○ |
| CANCELLED | ○ |
| SAND & GRAVEL | ○ |
| LAND USE PERMIT | ○ |

NOTE: MINING RIGHTS IN PARCELS PATENTED PRIOR TO MAY 4, 1913, VESTED IN ORIGINAL PATENTEE BY THE PUBLIC LANDS ACT, R.S.O. 1979, CHAP. 360, SEC. 63, SUBSEC. 1. PERMITS TO BE SET UP.



DATE OF ISSUE
OCT 11 1968
SUBURBY
MINING RECORDER'S OFFICE

THE INFORMATION THAT APPEARS ON THIS MAP HAS BEEN COMPILED FROM VARIOUS SOURCES, AND ACCURACY IS NOT GUARANTEED. THOSE WISHING TO STAKE MINING CLAIMS SHOULD CONSULT WITH THE MINING RECORDER, MINISTRY OF NORTHERN DEVELOPMENT AND MINES, FOR ADDITIONAL INFORMATION ON THE STATUS OF THE LANDS SHOWN HEREON.

TOWNSHIP
KELLY

M.N.R. ADMINISTRATIVE DISTRICT
SUDBURY
MINING DIVISION
SUDBURY
LAND TITLES / REGISTRY DIVISION
SUDBURY

Legend

- Interpretation
- Double Track
- Abandonment
- Turbidity
- Road
- Highway, County
- Tramway
- Access Road of doubtful significance or
- Trail, Bush Road (dashed, 4" wide)
- Rapids
- Double line river with multiple rapids
- Double line river with multiple rapids
- Reservoir
- River, Stream, Canal
- Approximate stream
- Direction of flow
- Rock
- Scallop
- Shoal
- Spot Elevation (Close elevations) 300.0
- Tower
- Transmission Line
- Palisade
- Tunnel
- Utility Poles
- Wharf, Dock, Pier
- Wooded Area

AREAS WITHDRAWN FROM DISPOSITION

| M.R.O. - MINING RIGHTS ONLY | S.R.O. - SURFACE RIGHTS ONLY | M + S - MINING AND SURFACE RIGHTS |
|-----------------------------|------------------------------|-----------------------------------|
| Order No. | Date | Description |
| SEC. 36 | W-101/87 | Dec 9/87 |
| M + S | Land R/L | |

Application Under Section 34(1) of the Mining Act 1988 04 07

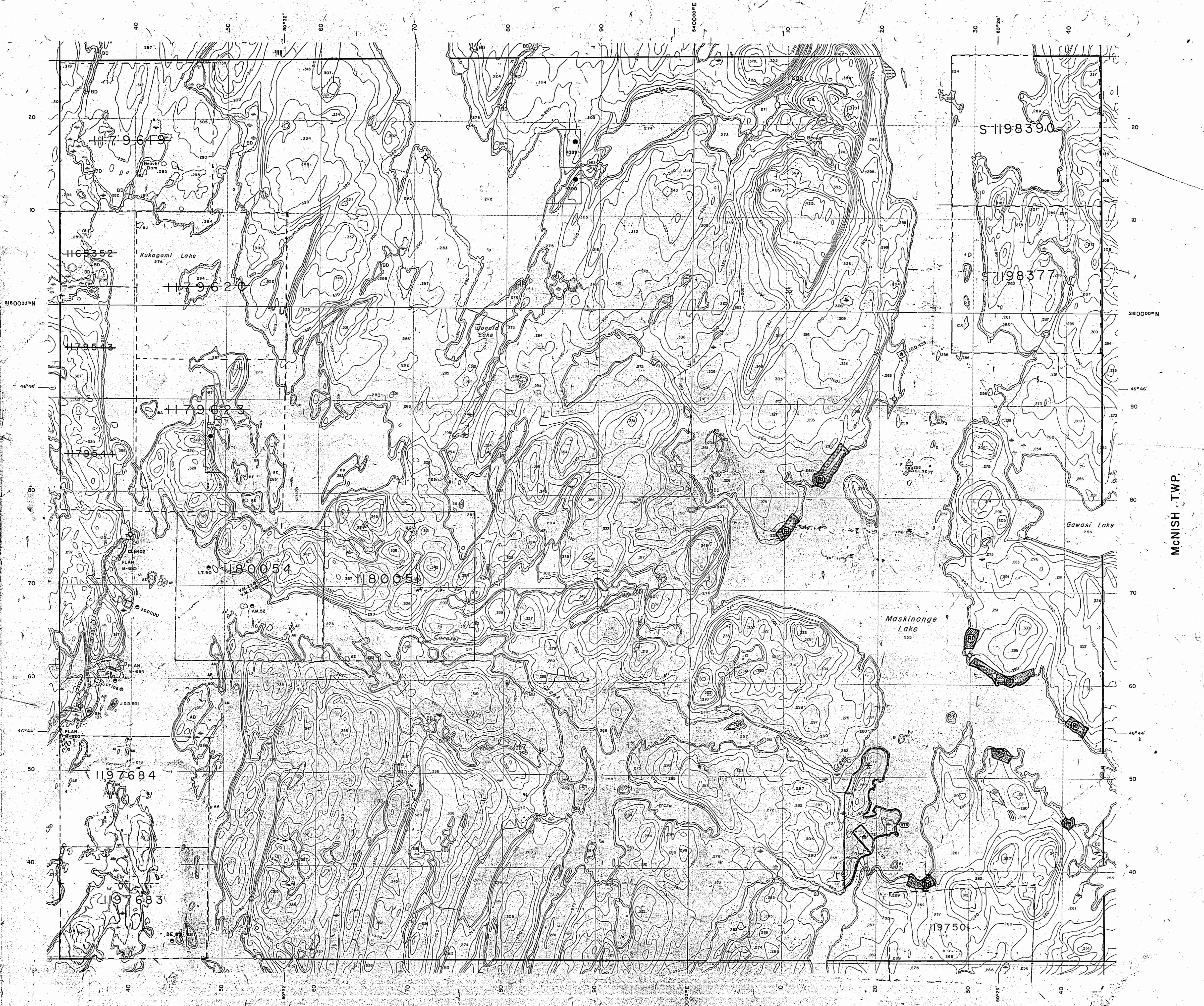
NOTES

SUBDIVISION OF KELLY TWP. INTO LOTS AND CONCESSIONS WAS ANNULLED 18 SEPT, 1953.

RATHBUN TWP.

McNISH TWP.

DAVIS TWP.



DISPOSITION OF CROWN LANDS

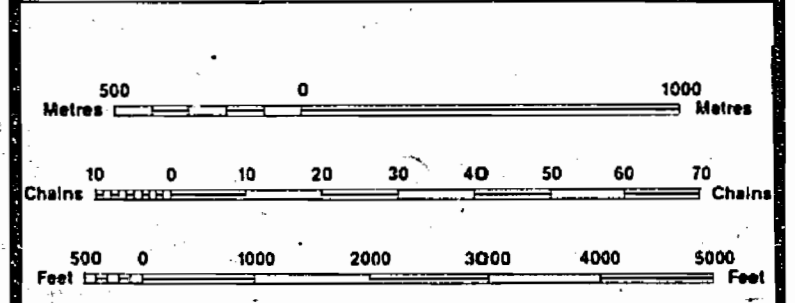
TYPE OF DOCUMENT

| TYPE OF DOCUMENT | SYMBOL |
|---|--------|
| PATENT, SURFACE & MINING RIGHTS | ● |
| " SURFACE RIGHTS ONLY | ○ |
| " MINING RIGHTS ONLY | ○ |
| LEASE, SURFACE & MINING RIGHTS | ■ |
| " SURFACE RIGHTS ONLY | ■ |
| " MINING RIGHTS ONLY | ■ |
| LICENCE OF OCCUPATION | ▽ |
| ORDER-IN-COUNCIL | OC |
| RESERVATION | ○ |
| CANCELLED | ○ |
| SAND & GRAVEL LAND USE PERMIT | ○ |
| NOTE: MINING RIGHTS IN PARCELS PATENTED PRIOR TO MAY 6, 1912, VESTED IN ORIGINAL PATENTEE BY THE PUBLIC LANDS ACT, R.S.O. 1970, Chap. 380, SEC. 63, SUBSEC. 1. REMOTE TOURIST SET-UP. | (R) |

DISPOSITION OF CROWN LANDS

TYPE OF DOCUMENT

| TYPE OF DOCUMENT | SYMBOL |
|---|--------|
| PATENT, SURFACE & MINING RIGHTS | ● |
| " SURFACE RIGHTS ONLY | ○ |
| " MINING RIGHTS ONLY | ○ |
| LEASE, SURFACE & MINING RIGHTS | ■ |
| " SURFACE RIGHTS ONLY | ■ |
| " MINING RIGHTS ONLY | ■ |
| LICENCE OF OCCUPATION | ▽ |
| ORDER-IN-COUNCIL | OC |
| RESERVATION | ○ |
| CANCELLED | ○ |
| SAND & GRAVEL LAND USE PERMIT | ○ |
| NOTE: MINING RIGHTS IN PARCELS PATENTED PRIOR TO MAY 6, 1912, VESTED IN ORIGINAL PATENTEE BY THE PUBLIC LANDS ACT, R.S.O. 1970, Chap. 380, SEC. 63, SUBSEC. 1. REMOTE TOURIST SET-UP. | (R) |



SCALE 1:20 000
GRID ZONE 17

DATE OF PRINT
NOV 28 1984
DOWNS

THE INFORMATION THAT APPEARS ON THIS MAP HAS BEEN COMPILED FROM VARIOUS SOURCES, AND ACCURACY IS NOT GUARANTEED. THOSE WISHING TO STAKE MINING CLAIMS SHOULD CONSULT WITH THE MINING RECORDER, MINISTRY OF NORTHERN DEVELOPMENT AND MINES, FOR ADDITIONAL INFORMATION ON THE STATUS OF THE LANDS SHOWN HEREON.

TOWNSHIP
KELLY
M.N.R. ADMINISTRATIVE DISTRICT
SUDBURY
MINING DIVISION
SUDBURY
LAND TITLES / REGISTRY DIVISION
SUDBURY

Ministry of Natural Resources
Land Management Branch
Ontario

Date: NOVEMBER, 1984
Number: **G-30**

MAP SYMBOLS

| | |
|----------------------------|-------------------------|
| Aerial Cableway | Pipeline |
| Boundary | Power Lines |
| Intersected | Railroad |
| Intersected | Single Track |
| District, Township | Double Track |
| Intersected | Abandoned |
| Intersected | Turbine |
| Lot, Township | Road |
| Intersected | Highway, Centre |
| Intersected | Traverse |
| Post Boundary | Access Road at doubtful |
| Bridge | Access Road at doubtful |
| Road, Matted | Trails, Main Road |
| Building | Trails, Main Road |
| Chimney | Trails, Main Road |
| CHIT, Pit, Pile | Rapids |
| Contours | Double Line Road |
| Intersected | Double Line Road |
| Intersected | Double Line Road |
| Intersected | Reservoir |
| Intersected | River, Stream, Canal |
| Control Points | Approximate |
| Horizontal | Approximate |
| Vertical | Direction of flow |
| Culvert | Rack |
| Falls | Shoal |
| Contour line over | Spot Elevation |
| Fence, Hedge, Wall | Tower |
| Feature Outline | Transmission Line |
| Construction feature, etc. | Power |
| Flooded Land | Parade |
| Lock | Utility Poles |
| Marsh or Swamp | Wharf, Dock, Pier |
| Mast | Wooded Area |
| Mine Head Frame | |
| Outcrop | |

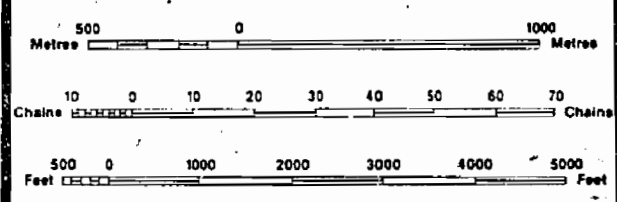
LEGEND

| | |
|------------------------------------|--|
| HIGHWAY AND ROUTE No. | |
| OTHER ROADS | |
| TRAILS | |
| SURVEYED LINES | |
| TOWNSHIPS, BASE LINES, ETC. | |
| LOTS, MINING CLAIMS, PARCELS, ETC. | |
| UNSURVEYED LINES | |
| LOT LINES | |
| PARCEL BOUNDARY | |
| MINING CLAIMS ETC. | |
| RAILWAY AND RIGHT OF WAY | |
| UTILITY LINES | |
| NON-PERENNIAL STREAM | |
| FLOODING OR FLOODING RIGHTS | |
| SUBDIVISION OR COMPOSITE PLAN | |
| RESERVATIONS | |
| ORIGINAL SHORELINE | |
| MARSH OR MUSKEG | |
| MINES | |
| TRAVERSE MONUMENT | |

DISPOSITION OF CROWN LANDS

| TYPE OF DOCUMENT | SYMBOL |
|---------------------------------|--------|
| PATENT, SURFACE & MINING RIGHTS | ● |
| " SURFACE RIGHTS ONLY | ○ |
| " MINING RIGHTS ONLY | ◐ |
| LEASE, SURFACE & MINING RIGHTS | ◑ |
| " SURFACE RIGHTS ONLY | ◒ |
| " MINING RIGHTS ONLY | ◓ |
| LICENCE OF OCCUPATION | ◔ |
| ORDER-IN-COUNCIL | ○ |
| RESERVATION | ○ |
| CANCELLED | ○ |
| SAND & GRAVEL | ○ |
| LAND USE PERMIT | ○ |

NOTE: MINING RIGHTS IN PARCELS PATENTED PRIOR TO MAY 1912, VESTED IN ORIGINAL PATENTEE BY THE PUBLIC LANDS ACT, R.S.O. 1970, CHAP. 380, SEC. 63, SUBSEC. 1. REMOVE TOURIST SET-UP

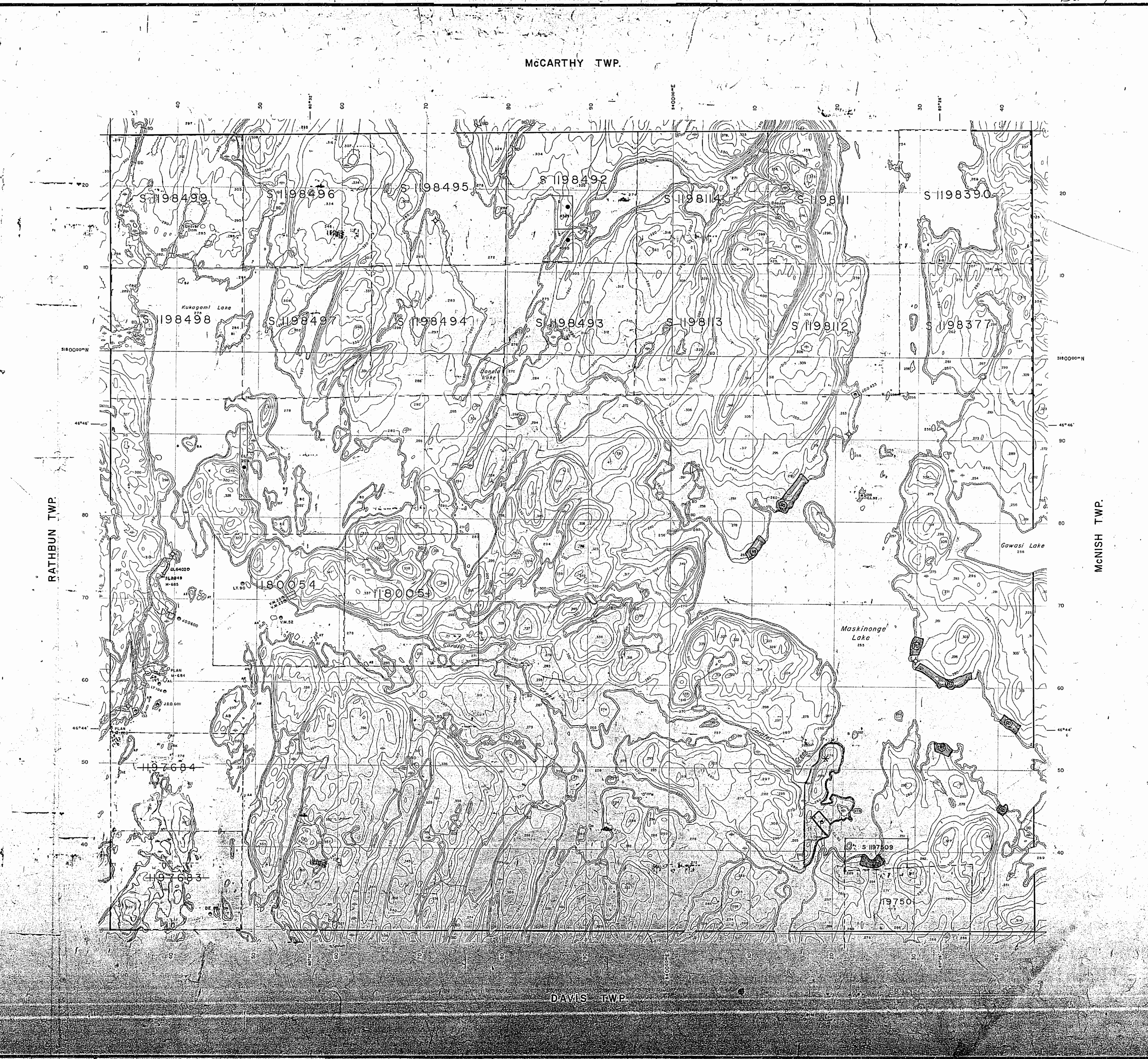


AREAS WITHDRAWN FROM DISPOSITION

| M.R.O. - MINING RIGHTS ONLY | | | | |
|------------------------------------|-----------|----------|-------------|-----------|
| S.R.O. - SURFACE RIGHTS ONLY | | | | |
| M.F.S. - MINING AND SURFACE RIGHTS | | | | |
| Description | Order No. | Date | Disposition | File |
| SEC. 36 | W-10/87 | Dec 9/87 | M.F.S. | Lead Roll |

Application Under Section 36(3) of the Mining Act 1980 04 07

NOTES
SUBDIVISION OF KELLY TWP INTO LOTS AND CONCESSIONS WAS ANNULLED 18 SEPT, 1953.



THE INFORMATION THAT APPEARS ON THIS MAP HAS BEEN COMPILED FROM VARIOUS SOURCES, AND ACCURACY IS NOT GUARANTEED. THOSE WISHING TO STAKE MINING CLAIMS SHOULD CONSULT WITH THE MINING RECORDER, MINISTRY OF NORTHERN DEVELOPMENT AND MINES, FOR ADDITIONAL INFORMATION ON THE STATUS OF THE LANDS SHOWN HEREON.

TOWNSHIP
KELLY
M.N.R. ADMINISTRATIVE DISTRICT
SUDBURY
MINING DIVISION
SUDBURY
LAND TITLES / REGISTRY DIVISION
SUDBURY

Ontario Ministry of Natural Resources
November 1984
G-3033

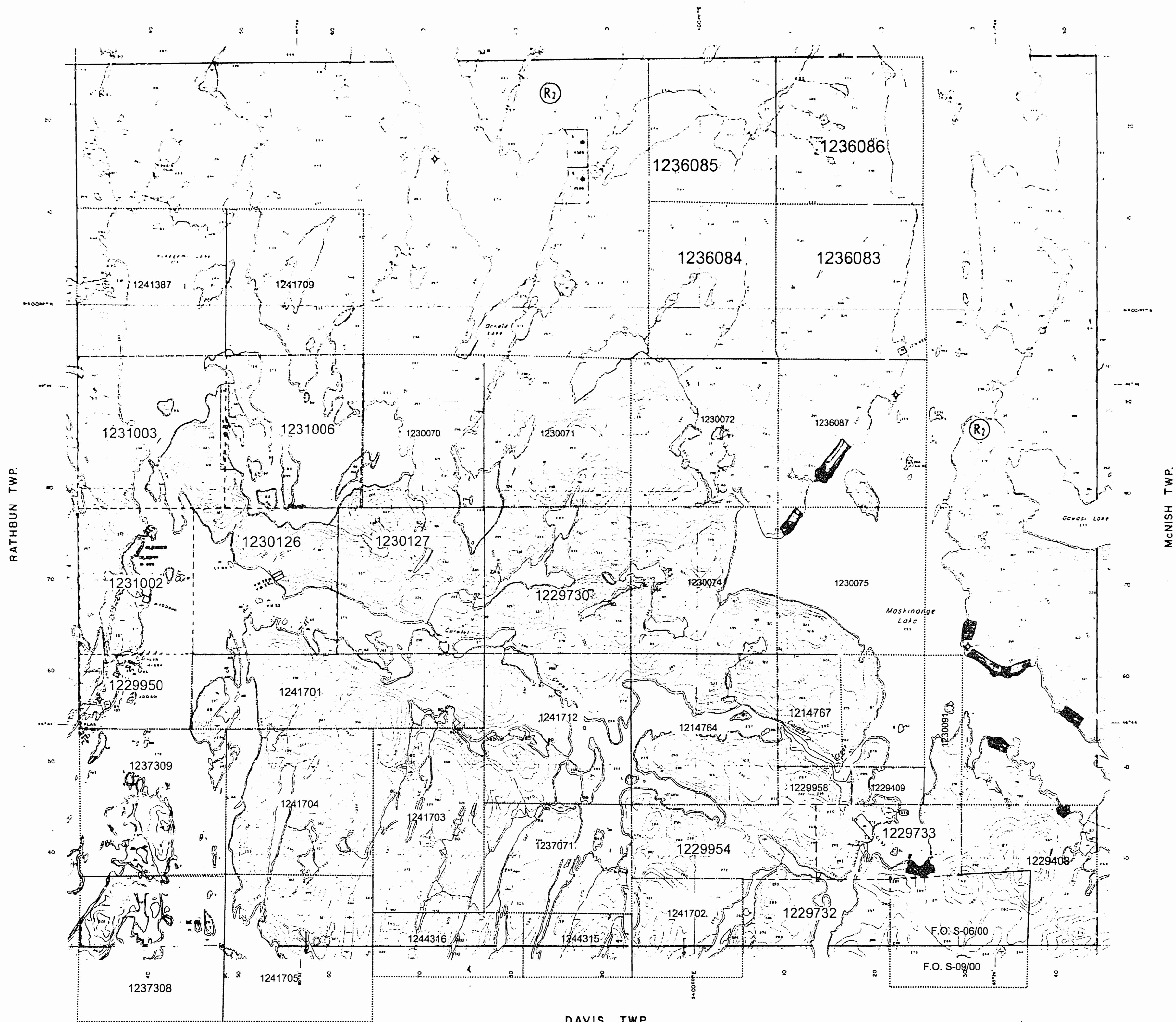
MAP SYMBOLOGY

| | |
|----------------|----------|
| Aerial Colours | Pipeline |
| Boundary | Railroad |
| Contour | Road |
| ... | ... |

AREAS WITHDRAWN FROM DISPOSITION
 M.R.O. - MINING RIGHTS ONLY
 S.R.O. - SURFACE RIGHTS ONLY
 M.S. - MINING AND SURFACE RIGHTS

NOTES
 SUBDIVISION OF KELLY TWP INTO LOTS AND CONCESSIONS WAS ANNULLED 18 SEPT 1955

McCARTHY TWP.




LEGEND

| | |
|------------------------------------|----------|
| HIGHWAY AND ROUTE No. | [Symbol] |
| OTHER ROADS | [Symbol] |
| TRAILS | [Symbol] |
| SURVEYED LINES | [Symbol] |
| TOWNSHIP BASE LINES, ETC. | [Symbol] |
| LOTS, MINING CLAIMS, PARCELS, ETC. | [Symbol] |
| UNSURVEYED LINES | [Symbol] |
| LOT LINES | [Symbol] |
| PARCEL BOUNDARY | [Symbol] |
| MINING CLAIMS, ETC. | [Symbol] |
| RAILWAY AND RIGHT OF WAY | [Symbol] |
| UTILITY LINES | [Symbol] |
| NON-PERMANENT STREAM | [Symbol] |
| FLOODING OR FLOODING RIGHTS | [Symbol] |
| SUBDIVISION OF COMPOSITE PLAN | [Symbol] |
| RESERVATION | [Symbol] |
| ORIGINAL SURVEY LINE | [Symbol] |
| MARKER OR MONUMENT | [Symbol] |
| TRAVELER MONUMENT | [Symbol] |

DISPOSITION OF CROWN LANDS

| TYPE OF DOCUMENT | SYMBOL |
|--------------------------------|----------|
| PATENT SURFACE & MINING RIGHTS | [Symbol] |
| SURFACE RIGHTS ONLY | [Symbol] |
| MINING RIGHTS ONLY | [Symbol] |
| LEASE SURFACE & MINING RIGHTS | [Symbol] |
| SURFACE RIGHTS ONLY | [Symbol] |
| MINING RIGHTS ONLY | [Symbol] |
| LICENCE OF OCCUPATION | [Symbol] |
| ORDER IN COUNCIL | [Symbol] |
| RESERVATION | [Symbol] |
| CANCELLED | [Symbol] |
| SAND & GRAVEL | [Symbol] |

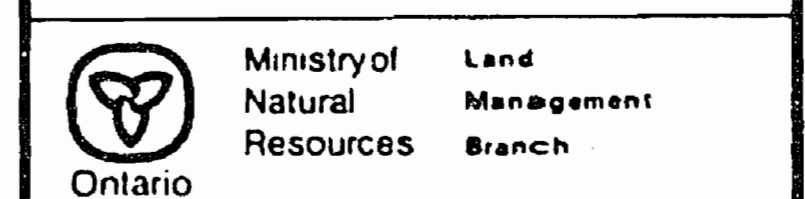


SCALE 1:20 000

GRID ZONE 17

THE INFORMATION THAT APPEARS ON THIS MAP HAS BEEN COMPILED FROM VARIOUS SOURCES, AND ACCURACY IS NOT GUARANTEED. THOSE DESIRING TO STATE MINING CLAIMS SHOULD CONSULT WITH THE MINING RECORDER, MINISTRY OF NORTHERN DEVELOPMENT AND MINES, FOR ADDITIONAL INFORMATION ON THE STATUS OF THE LANDS SHOWN HEREON.

TOWNSHIP
KELLY
 M.N.R. ADMINISTRATIVE DISTRICT
SUDBURY
 MINING DIVISION
SUDBURY
 LAND TITLES / REGISTRY DIVISION
SUDBURY



Date: NOVEMBER, 1984
 Number: **G-3033**

MAP SYMBOLLOGY

| | |
|---|---|
| Aerial Cableway | Pipeline (above ground) |
| Boundary | Railroad |
| International | Single Track |
| District, Township, Indian Reserve | Double Track |
| Approach | Abandoned |
| Lot, Concession | Vertical |
| Approach | Road |
| Parish Boundary | Highway, County |
| Bridge | Township |
| Road, Railroad | Access (road of depthful maintenance or road of depthful maintenance) |
| Building | Trail, Bush Road (average, steep) |
| Chimney | Rapids |
| Cliff, Pit, Pile | Double line river with multiple rapids |
| Contours | Reservoir |
| Interpretation | River, Stream, Canal |
| Approximate | Approximate boundary |
| Control Point | Direction of flow |
| Horizontal | Rock |
| Vertical | Effluents |
| Culvert | Shoot |
| Falls | Spot Elevation (base elevation) 300.0 |
| Death line river | Tower |
| Fence, Hedge, Wall | Transmission Line |
| Feature Outline (Construction features, etc.) | Power |
| Flooded Land | Power |
| Lock | Tunnel |
| Marsh or Swamp | Utility Poles |
| Mast | Wharf, Dock, Pier |
| Mine Head Frame | Wooded Area |
| Outcrop | |

AREAS WITHDRAWN FROM DISPOSITION

M.R.O. - MINING RIGHTS ONLY
 S.R.O. - SURFACE RIGHTS ONLY
 M.S. - MINING AND SURFACE RIGHTS

| Description | Order No. | Date | Disposition | File |
|-------------|-----------|------------|-------------|-----------|
| SEC. 36 | W. 101/82 | Dec 9/82 | M.S. | Land Roll |
| SEC. 35 | O-5-3/96 | FEB. 27/96 | M.S. | 195150 |

NOTES

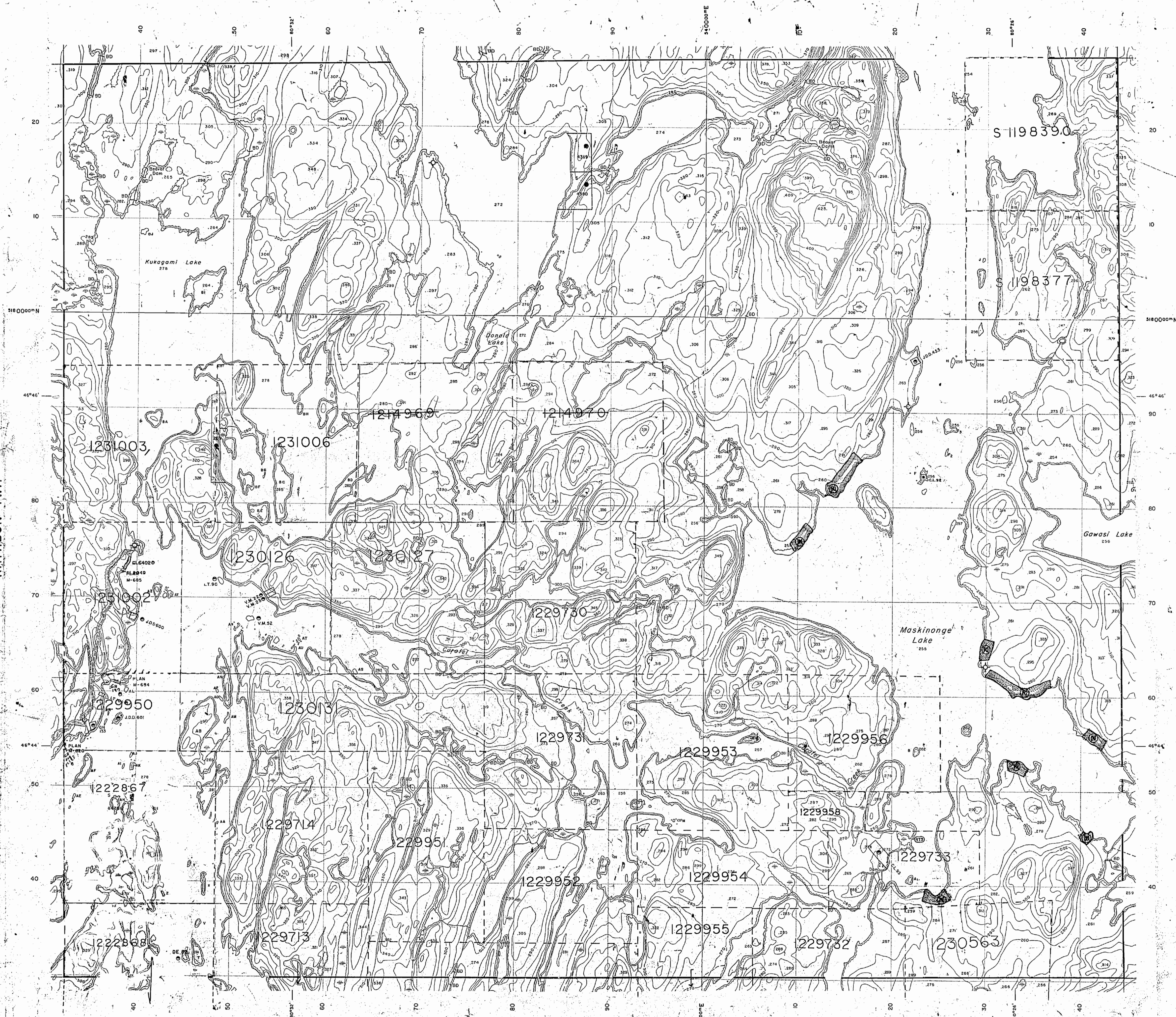
SUBDIVISION OF KELLY TWP INTO LOTS AND CONCESSIONS WAS ANNULLED 18 SEPT. 1953.

RATHBUN TWP.

MCKINISH TWP.

MCCARTHY TWP.

DAVIS TWP.



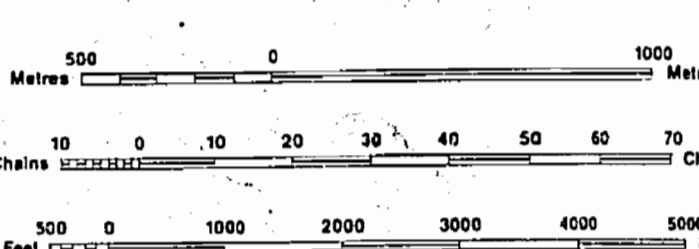
LEGEND

| | |
|---|--|
| HIGHWAY AND ROUTE No. | |
| OTHER ROADS | |
| TRAILS | |
| SURVEYED LINES: TOWNSHIPS, BASE LINES, ETC. | |
| LOTS, MINING CLAIMS, PARCELS, ETC. | |
| UNSURVEYED LINES: LOT LINES | |
| PARCEL BOUNDARY | |
| MINING CLAIMS ETC. | |
| RAILWAY AND RIGHT OF WAY. | |
| UTILITY LINES | |
| NON-PERENNIAL STREAM | |
| FLOODING OR FLOODING RIGHTS | |
| SUBDIVISION OR COMPOSITE PLAN | |
| RESERVATIONS | |
| ORIGINAL SHORELINE | |
| MARSH OR MUSKEG | |
| MINES | |
| TRAVERSE MONUMENT | |

DISPOSITION OF CROWN LANDS

| TYPE OF DOCUMENT | SYMBOL |
|---------------------------------|--------|
| PATENT, SURFACE & MINING RIGHTS | ○ |
| " SURFACE RIGHTS ONLY | ● |
| " MINING RIGHTS ONLY | ◐ |
| LEASE, SURFACE & MINING RIGHTS | ◑ |
| " SURFACE RIGHTS ONLY | ◒ |
| " MINING RIGHTS ONLY | ◓ |
| LICENCE OF OCCUPATION | ▽ |
| ORDER-IN-COUNCIL | OC |
| RESERVATION | OC |
| CANCELLED | ○ |
| SAND & GRAVEL LAND USE PERMIT | ○ |

NOTE: MINING RIGHTS IN PARCELS PATENTED PRIOR TO MAY 1, 1913, VESTED IN ORIGINAL PATENTEE BY THE PUBLIC LANDS ACT, R.S.O. 1970, CHAP. 390, SEC. 63, SUBSEC. 1. REMOTE TOURIST SET-UP



SCALE 1:20 000
 GRID ZONE 17

DATE OF ISSUE
 OCT 23 1998
 PROVINCIAL RECORDING OFFICE - SUDBURY

THE INFORMATION THAT APPEARS ON THIS MAP HAS BEEN COMPILED FROM VARIOUS SOURCES, AND ACCURACY IS NOT GUARANTEED. THOSE WISHING TO STAKE MINING CLAIMS SHOULD CONSULT WITH THE MINING RECORDER, MINISTRY OF NORTHERN DEVELOPMENT AND MINES, FOR ADDITIONAL INFORMATION ON THE STATUS OF THE LANDS SHOWN HEREON.

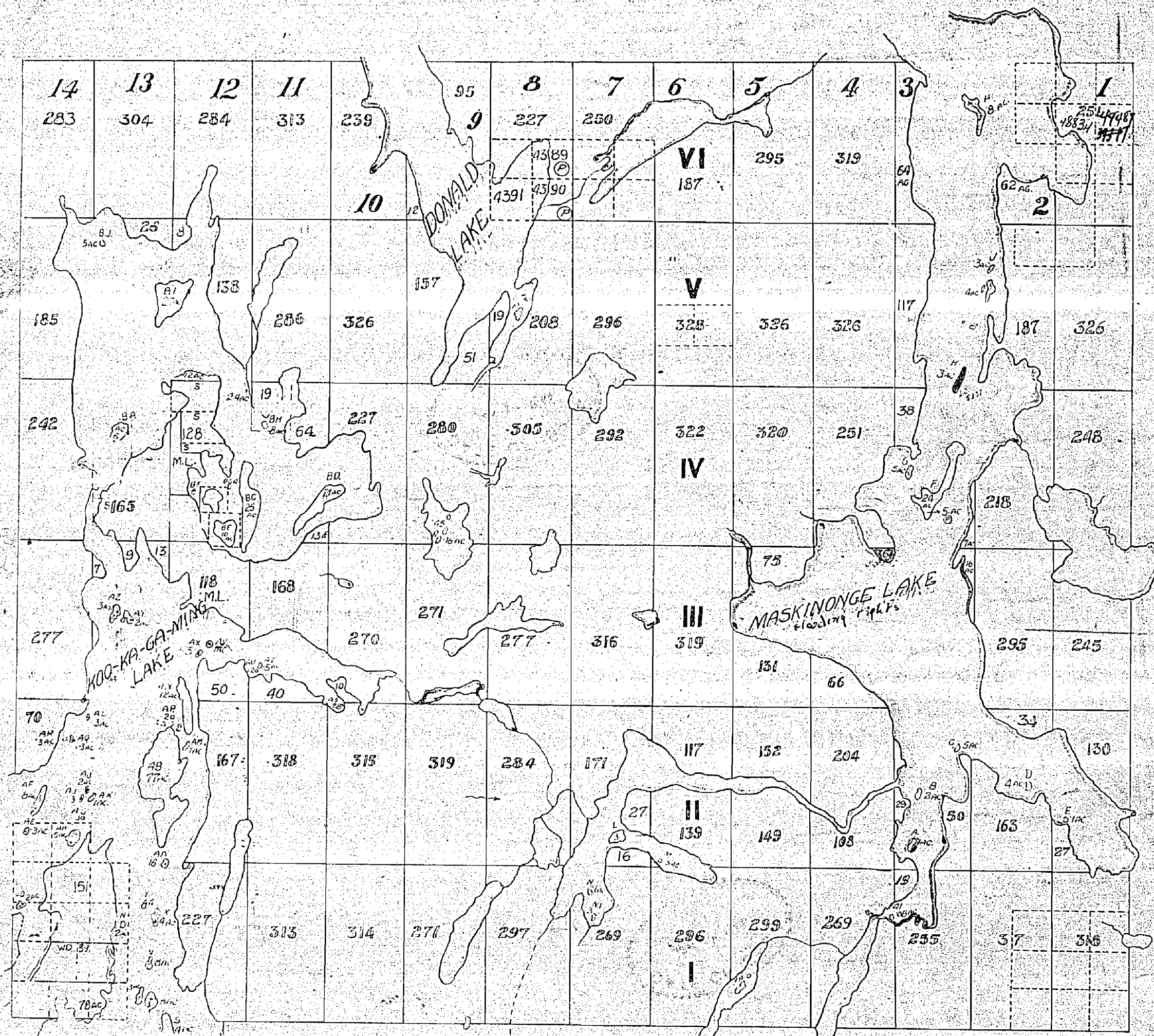
TOWNSHIP
KELLY
 M.N.R. ADMINISTRATIVE DISTRICT
SUDBURY
 MINING DIVISION
SUDBURY
 LAND TITLES / REGISTRY DIVISION
SUDBURY

Ministry of Natural Resources and Environment
 Land Management Branch
 Ontario

Date: NOVEMBER, 1984
 Number: **G-3033**

KELLY

No. 1. R.



S279 KELLY TWP

WWT YJEN 07

McCARTHY TWP

Zoo Res

THE TOWNSHIP
OF
KELLY
DISTRICT OF SUDBURY
SUDBURY MINING
DIVISION

SCALE 1 INCH TO 40 CHAINS

LEGEND

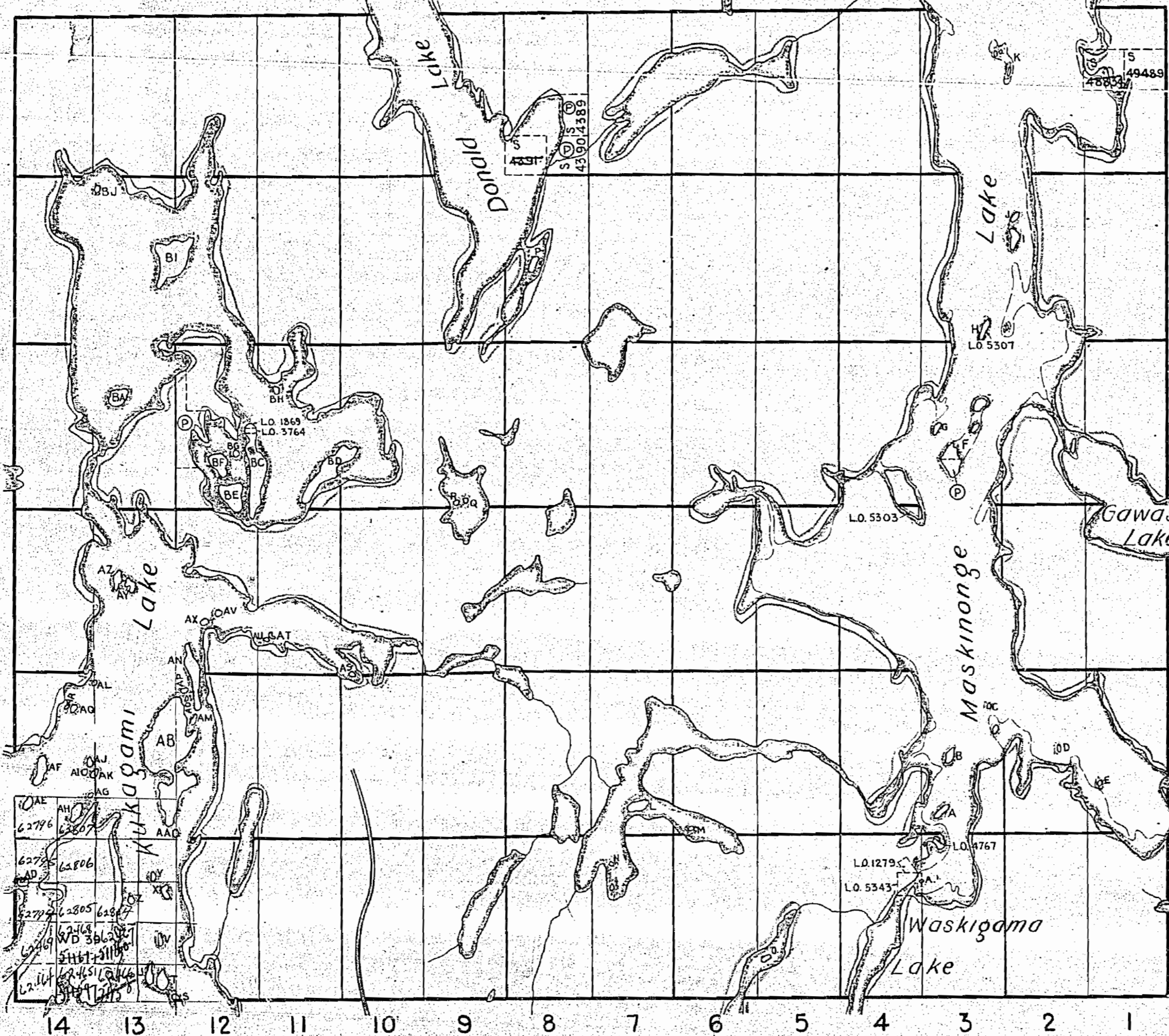
- PATENTED LAND (P)
- CROWN LAND SALE (S)
- LICENSE OF OCCUPATION L.O.
- LOCATED LAND Loc
- CROWN LEASE (C)
- WATER POWER LEASE WPL
- RAILWAYS (---)
- ROADS (---)
- POWER TRANSMISSION LINE (---)

NOTES

All flooded land in Maskinonge Lake is under L.O.1565 to Hydro Electric Power Commission of Ontario.
Original lake bed shown thus ---

RATHBUN TWP

McNISH TWP



DAVIS TWP

M 963

MCCARTHY TWP

THE TOWNSHIP OF

KELLY

DISTRICT OF SUDBURY
SUDBURY MINING
DIVISION

SCALE 1 INCH TO 40 CHAINS

LEGEND

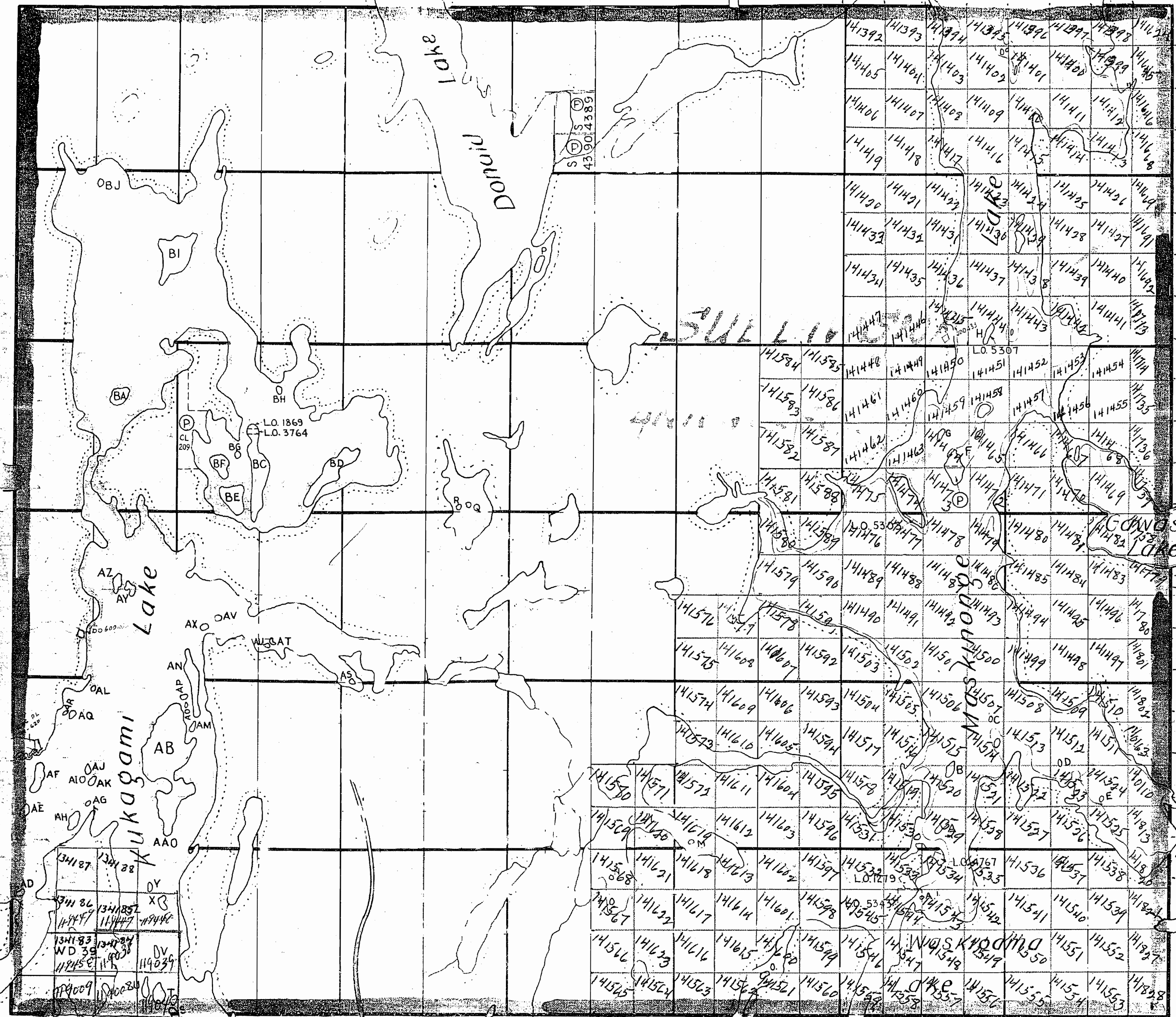
- PATENTED LAND (P)
- CROWN LAND SALE (S)
- LICENSE OF OCCUPATION L.O.
- LOCATED LAND Loc
- CROWN LEASE (L)
- WATER POWER LEASE WPL
- RAILWAYS ————
- ROADS ————
- POWER TRANSMISSION LINE ————

NOTES

All flooded land in Maskinonge Lake is under L.O.1565 to Hydro Electric Power Commission of Ontario.

Original lake bed shown thus

400' Surface Rights Reservation around all Lakes and Rivers.



VI

V

IV

III

II

I

MCNISH TWP.

RATHBUN TWP

DAVIS TWP

M-963

MCCARTHY TWP

THE TOWNSHIP OF

KELLY

DISTRICT OF SUDBURY
SUDBURY MINING
DIVISION

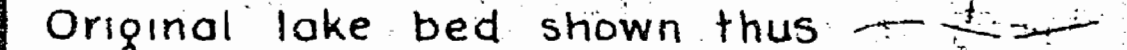
SCALE 1 INCH TO 40 CHAINS

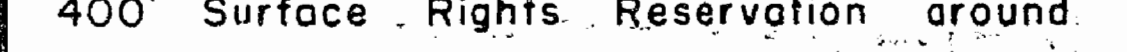
LEGEND

- PATENTED LAND (P)
- CROWN LAND SALE (S)
- LICENSE OF OCCUPATION L.O.
- LOCATED LAND Loc
- CROWN LEASE (L)
- WATER POWER LEASE W.P.L.
- RAILWAYS (---)
- ROADS (—)
- POWER TRANSMISSION LINE (—)

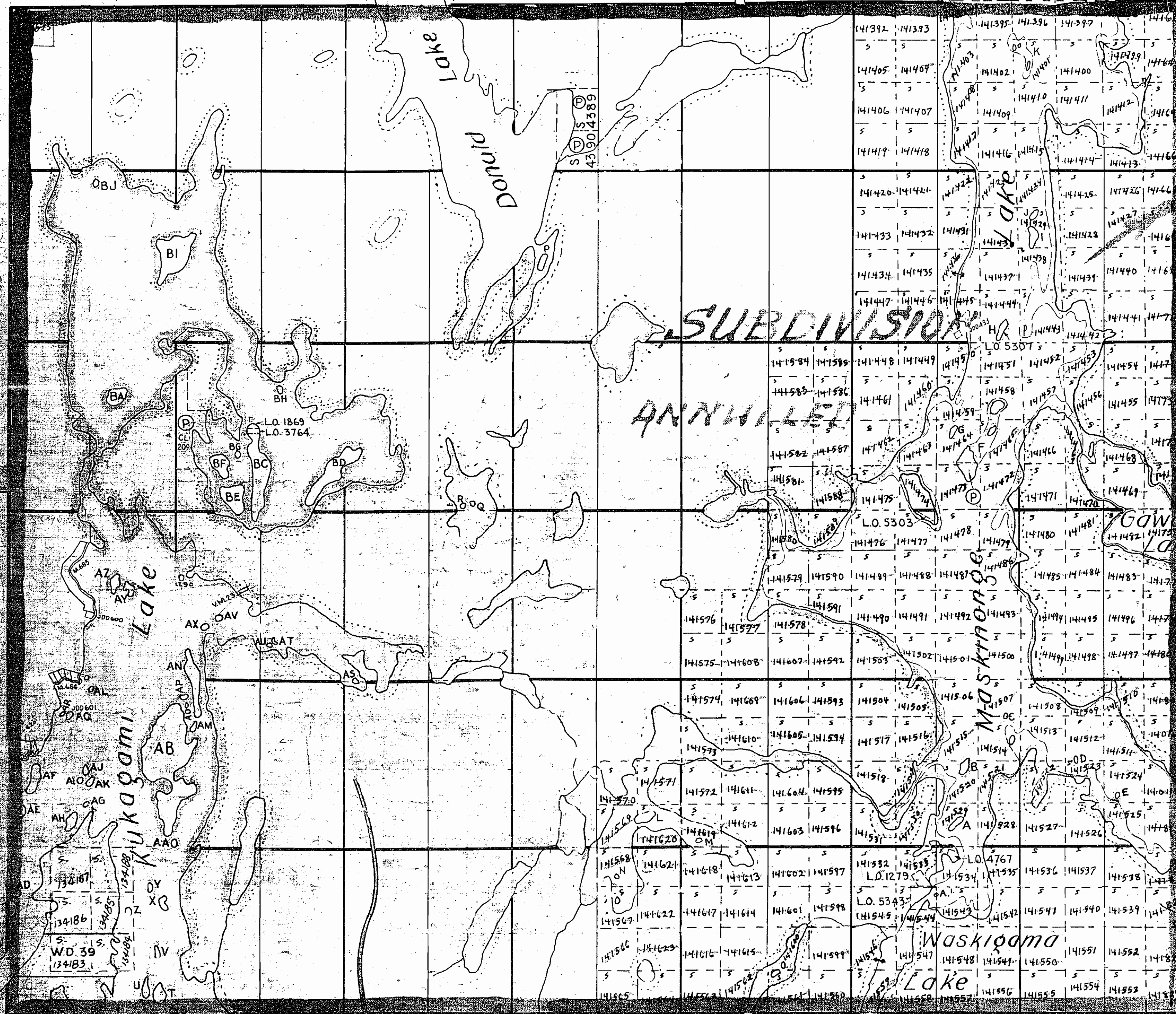
NOTES

All flooded land in Maskinonge Lake is under L.O.1565 to Hydro Electric Power Commission of Ontario.

Original lake bed shown thus 

400' Surface Rights Reservation around all Lakes and Rivers. 

J.P.L.



VI

V

IV

III

II

I

M McNISH TWP.

RATHEUN TWP

DAVIS TWP

M-963

McCARTHY TWP

THE TOWNSHIP OF

KELLY

DISTRICT OF SUDBURY
SUDBURY MINING
DIVISION

SCALE 1 INCH TO 40 CHAIN

LEGEND

- PATENTED LAND
- CROWN LAND SALE
- LICENSE OF OCCUPATION
- LOCATED LAND
- CROWN LEASE
- WATER POWER LEASE
- RAILWAYS
- ROADS
- POWER TRANSMISSION LINE

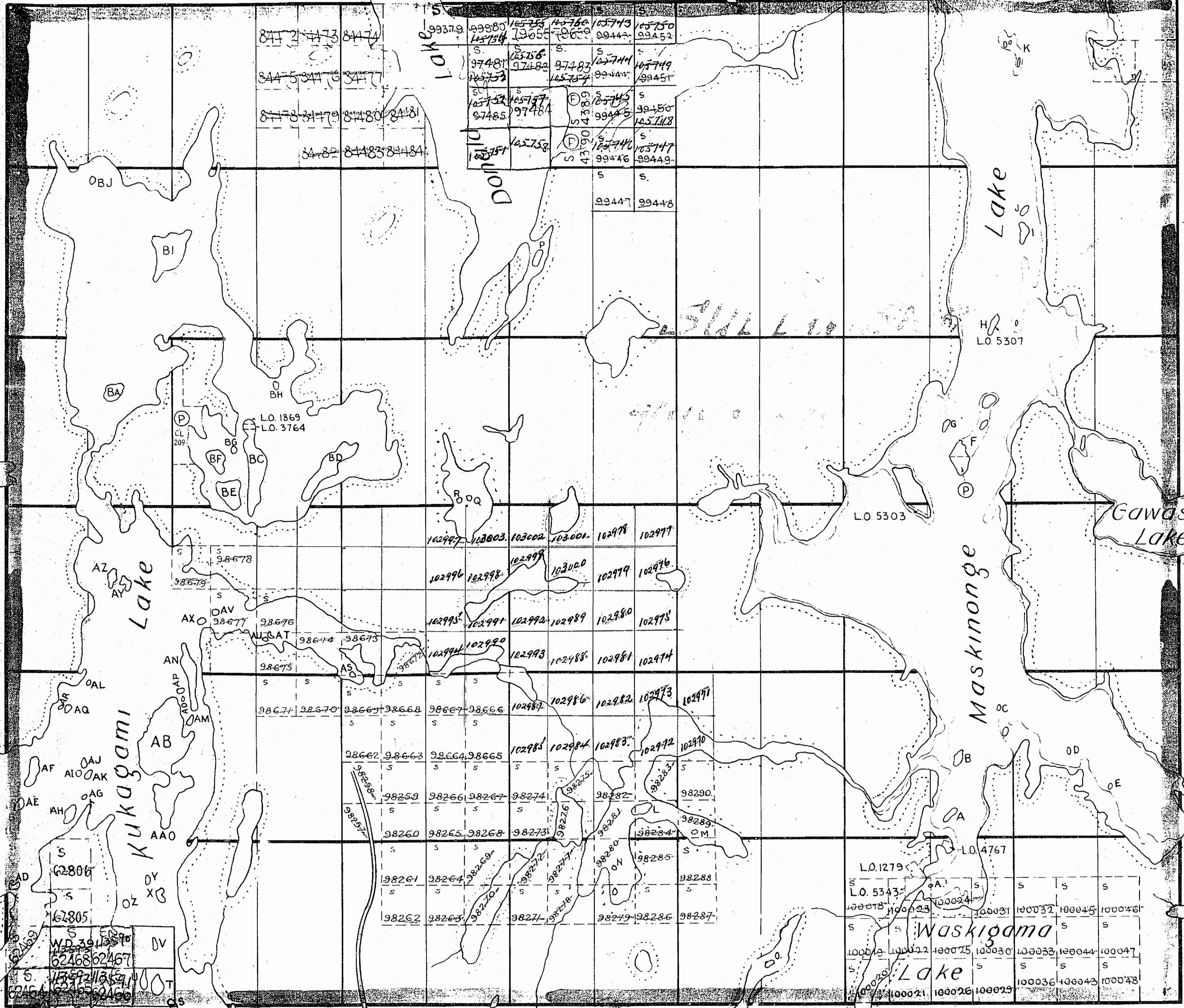
NOTES

All flooded land in Maskinonge Lake is under L.O.1565 to Hydro Electric Power Commission of Ontario.

Original lake bed shown thus

Sub. Sect. 53

Twp file
Old



VI

V

IV

III

II

I

McNISH TWP.

14 13 12 11 10 9 8 7 6 5 4 3 2 1

DAVIS TWP

400' wide reservations on surface by Dept of L & P shown hereon thus

270 KELLY TWP

296

510 KEL

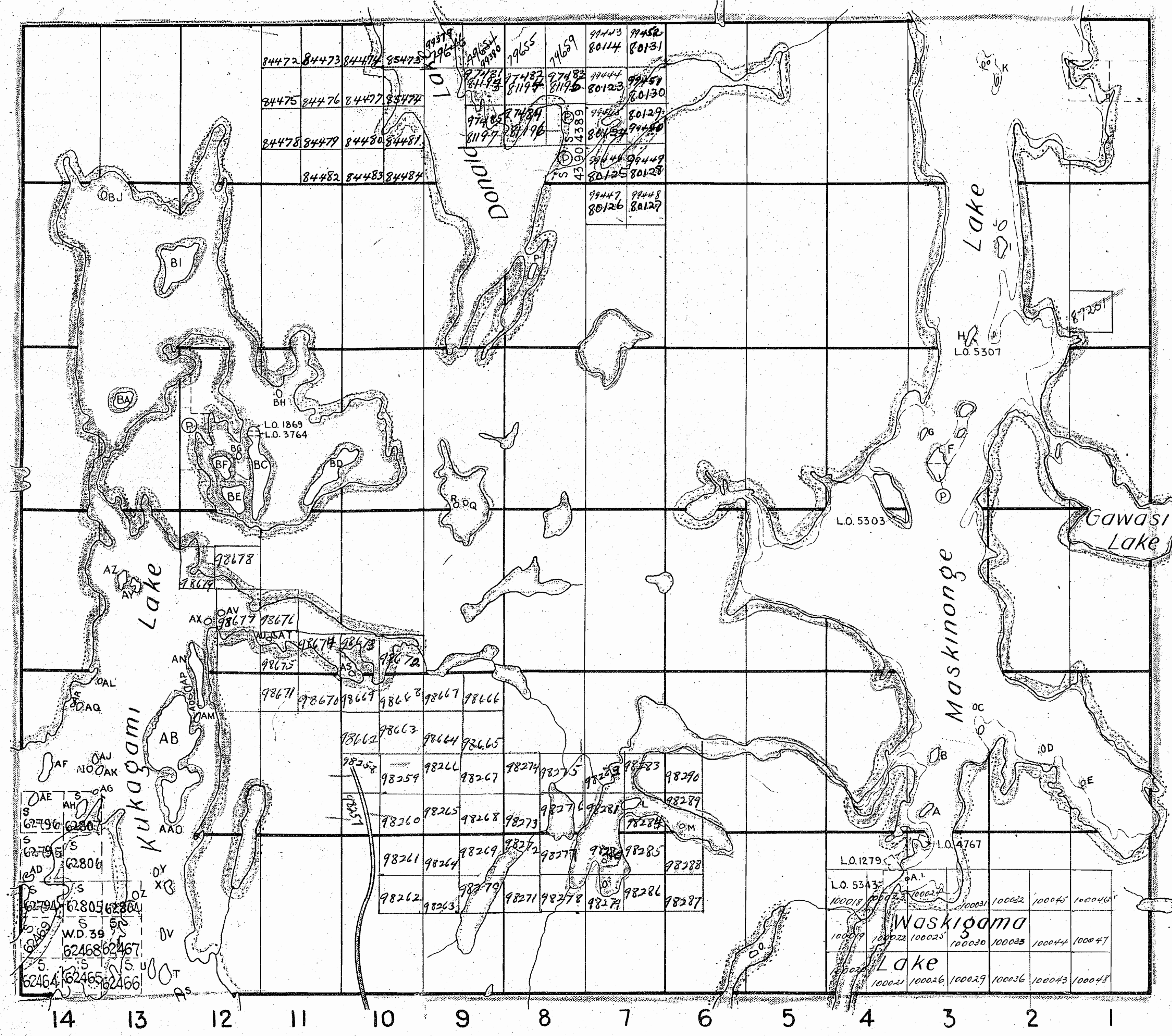
MCCARTHY TWP

Twp file

THE TOWNSHIP OF
 OF
KELLY
 DISTRICT OF SUDBURY
 SUDBURY MINING
 DIVISION
 SCALE 1 INCH TO 40 CHAINS

RATHBUN TWP.

MENISH TWP.



LEGEND

- PATENTED LAND (P)
- CROWN LAND SALE (S)
- LICENSED OCCUPATION (L.O.)
- LOCATED LAND (Loc)
- CROWN LEASE (L)
- WATER POWER LEASE (WPL)
- RAILWAYS
- ROADS
- POWER TRANSMISSION LINE

NOTES

All flooded land in Maskinonge Lake is under L.O.1565 to Hydro Electric Power Commission of Ontario.
 Original lake bed shown thus

*Subdivision
 Annuled
 All claims sub
 to Sect. 53
 400' Res.*

DAVIS TWP

200' wide reservations on surface by Dept of L. & P.
 shown hereon thus

M-963

KELLY

DISTRICT OF SUDBURY
SUDBURY MINING
DIVISION

SCALE 1 INCH TO 40 CHAINS

LEGEND

- PATENTED LAND (P)
- CROWN LAND SALE (S)
- LICENSE OF OCCUPATION L.O.
- LOCATED LAND Loc.
- CROWN LEASE (C)
- WATER POWER LEASE W.P.L.
- RAILWAYS ————
- ROADS ————
- POWER TRANSMISSION LINE ————

NOTES

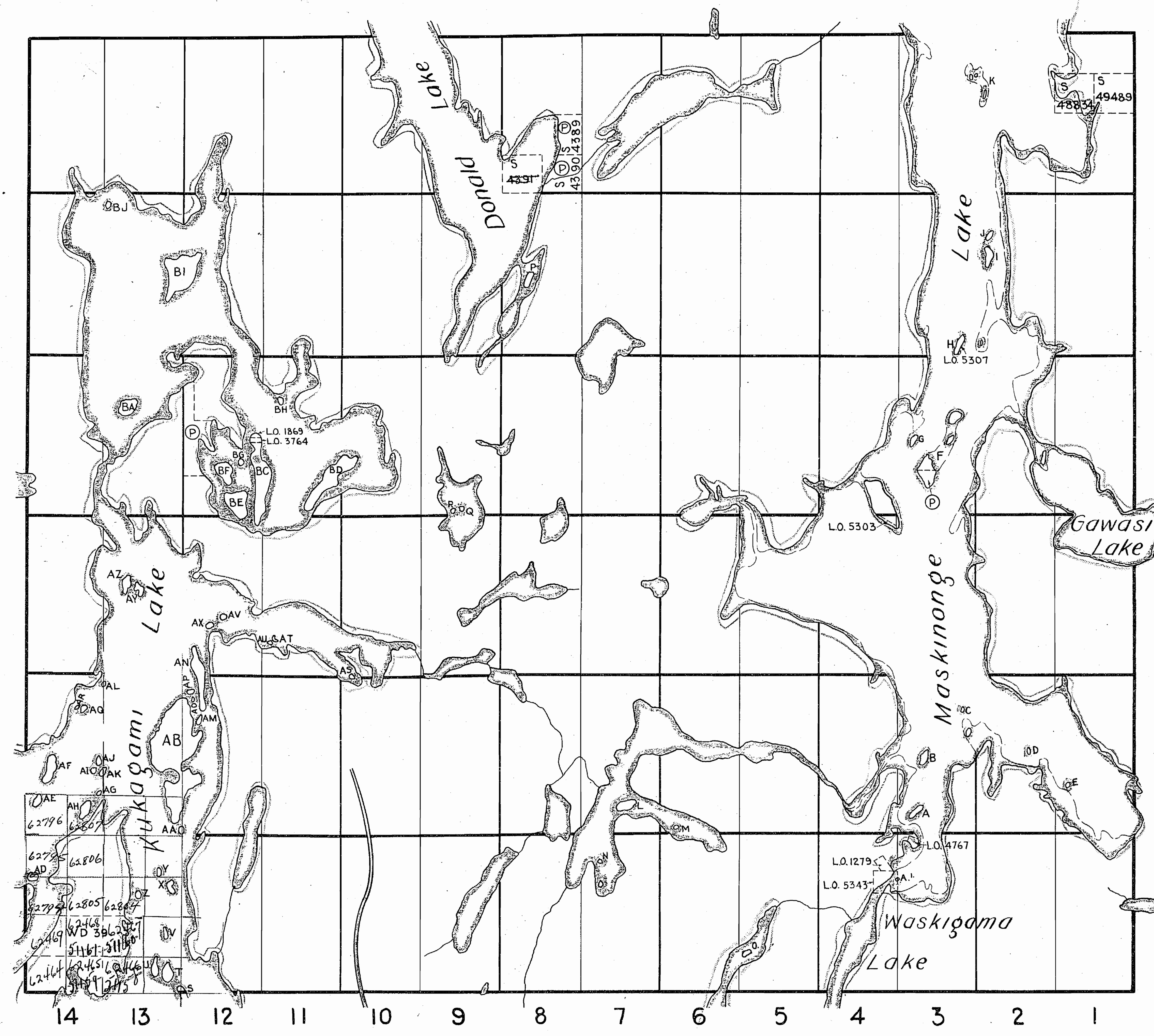
All flooded land in Maskinonge Lake is under L.O.1565 to Hydro Electric Power Commission of Ontario.
Original lake bed shown thus ————

McCARTHY TWP

Zoo Res

RATHBUN TWP.

McNISH TWP.



DAVIS TWP

M 963

McCARTHY TWP. M.1007

NOTES

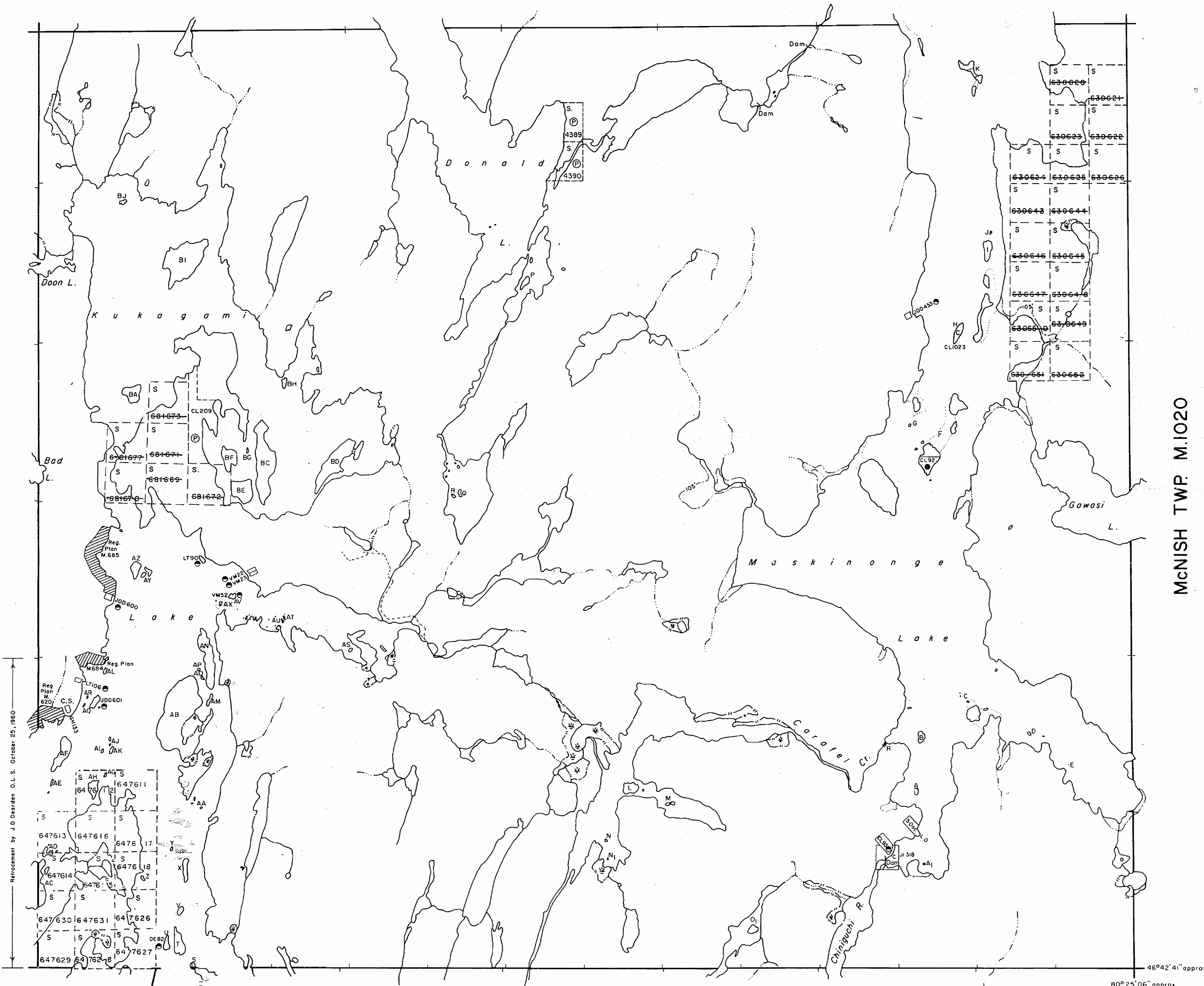
400' surface rights reservation along the shores of all lakes and rivers.

FLOODING RIGHTS on lands adjacent to Maskinonge Lake to contour elev. 105 reserved to H.E.P.C.
L.O. 6830 File 43836 CANCELLED FEB. 1, 1980.

The subdivision of this township, surveyed by J.P.B. Casgrain, O.L.S., dated Dec. 22, 1894, into lots and concessions is wholly annulled. Sept. 18, 1953

RATHBUN TWP. M.1071

McNISH TWP. M.1020



LEGEND

- PATENTED LAND (P) or *
 - PATENTED FOR SURFACE RIGHTS ONLY (P) or *
 - LEASE (L)
 - LICENSE OF OCCUPATION (L.O.)
 - CROWN LAND SALES (C.S.)
 - LOCATED LAND (Loc.)
 - CANCELLED (C.)
 - MINING RIGHTS ONLY (M.R.O.)
 - SURFACE RIGHTS ONLY (S.R.O.)
 - HIGHWAY & ROUTE NO. (17)
 - ROADS (—)
 - TRAILS (---)
 - RAILWAYS (—+—)
 - POWER LINES (—+—+—)
 - MARSH OR MUSKEG (wavy lines)
 - MINES (X)
 - ORIGINAL SHORELINE (dotted line)
- * used only with summer resort locations or when space is limited.

TOWNSHIP OF
KELLY

DISTRICT OF
SUDBURY

SUDBURY
MINING DIVISION

SCALE : 1 INCH = 40 CHAINS (1/2 MILE)

DR. *R. Hunt* PLAN NO. **M. 963**
DATE *August 12*

MINISTRY OF
NATURAL RESOURCES
ONTARIO

SCADDING TWP. M.1092

DAVIS TWP. M.748

Retracement by J.D. Dearden O.L.S. October 25, 1980

46°42'41" approx.
80°25'06" approx.

MAP SYMBOLOLOGY

| | |
|-------------------------------|-----------------------------------|
| Aerial Cableway | Pipeline (above ground) |
| Boundary | Railroad |
| International | Single Track |
| Interprovincial | Double Track |
| District, Township | Abandonment |
| Indian Reserve | Gradeable |
| Assessment | Road |
| Lot, Concession | Highway, County |
| Assessment | Township |
| Perk Boundary | Access Road (at daylight) |
| Bridge | Access Road (at daylight) |
| Road, Railroad | Trail, Back Road |
| Building | (above or below) |
| Chimney | Rapids |
| Cliff, Pit, Pile | Double line river |
| Contours | with multiple rapids |
| Interprovincial | Double line river |
| Assessment | with multiple rapids |
| Depression | Reservoir |
| Approximate | River, Stream, Canal |
| Control Points | Approximate |
| Horizontal | Assessment |
| Vertical | Direction of flow |
| Culvert | Rock |
| Falls | Significant |
| Double line river | Spot Elevation |
| with multiple rapids | (spot elevation) |
| Fence, Hedge, Wall | Tower |
| Feature Outline | Transmission Line |
| (Construction features, etc.) | Pole |
| Flooded Land | Pylon |
| Lock | Tunnel |
| Marsh or Swamp | Utility Poles |
| Mine | Wharf, Dock, Pier |
| Mine Head Frame | Wooded Area |
| Outcrop | |

AREAS WITHDRAWN FROM DISPOSITION

| | | | | |
|----------------------------------|-----------|---------------|-------------|-----------|
| M.R.O. - MINING RIGHTS ONLY | | | | |
| S.R.O. - SURFACE RIGHTS ONLY | | | | |
| M.S. - MINING AND SURFACE RIGHTS | | | | |
| Description | Order No. | Date | Disposition | File |
| SEC. 36 | W-10182 | Dec 2, 1987 | M.S. | Land Book |
| SEC. 35 | O-3-3/96 | FEB. 27, 1996 | M.S. | 195150 |

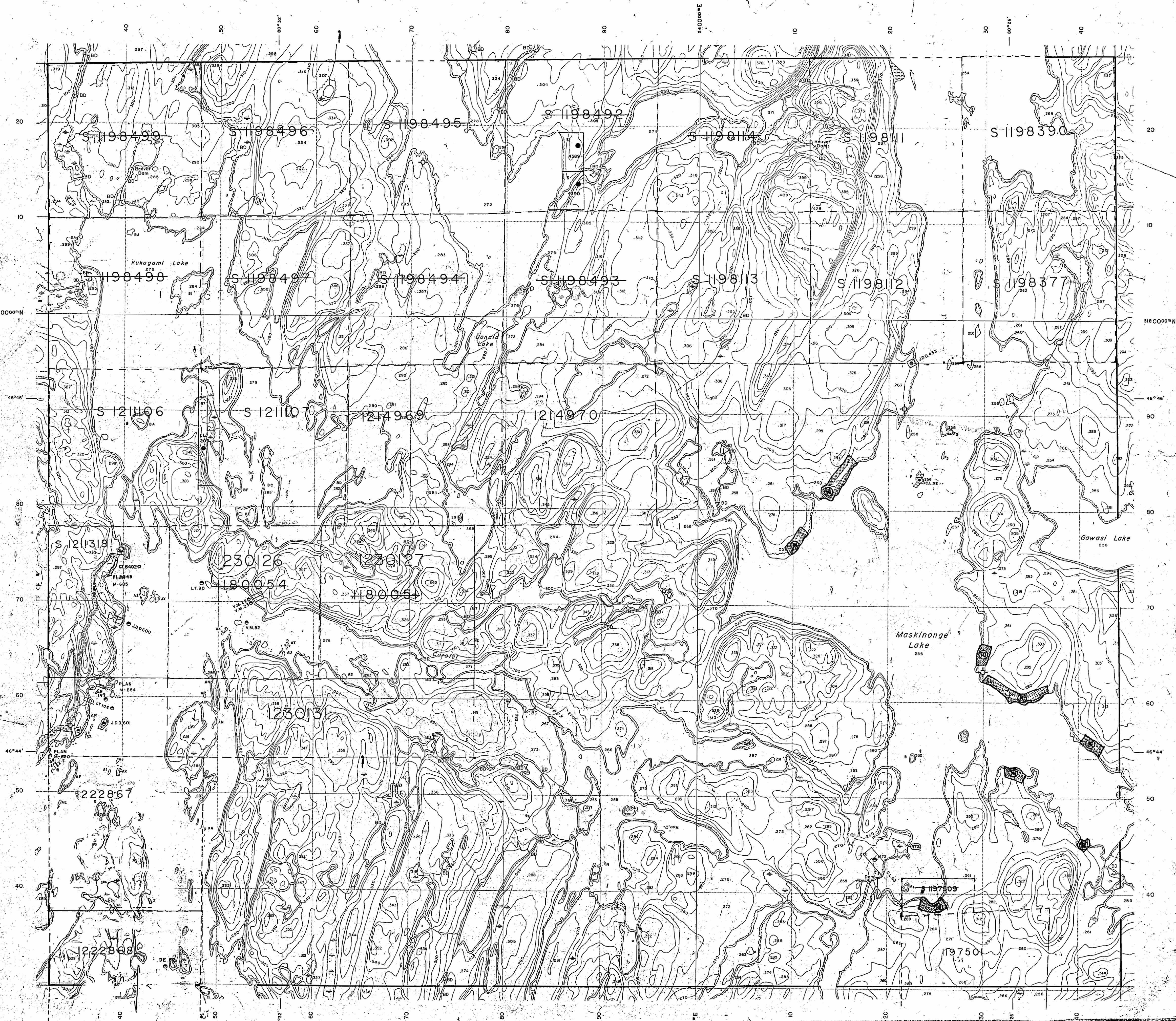
NOTES

SUBDIVISION OF KELLY TWP. INTO LOTS AND CONCESSIONS WAS ANNULLED 18 SEPT. 1953.

RATHBUN TWP.

McNISH TWP.

McCARTHY TWP.




LEGEND

| | |
|------------------------------------|--|
| HIGHWAY AND ROUTE NO. | |
| OTHER ROADS | |
| TRAILS | |
| SURVEYED LINES: | |
| TOWNSHIPS, BASE LINES, ETC. | |
| LOTS, MINING CLAIMS, PARCELS, ETC. | |
| UNSURVEYED LINES: | |
| LOT LINES | |
| PARCEL BOUNDARY | |
| MINING CLAIMS ETC. | |
| RAILWAY AND RIGHT OF WAY | |
| UTILITY LINES | |
| NON-PERENNIAL STREAM | |
| FLOODING OR FLOODING RIGHTS | |
| SUBDIVISION OR COMPOSITE PLAN | |
| RESERVATIONS | |
| ORIGINAL SHORELINE | |
| MARSH OR MUSKEG | |
| TRAVERSE MONUMENT | |

DISPOSITION OF CROWN LANDS

| TYPE OF DOCUMENT | SYMBOL |
|---------------------------------|--------|
| PATENT, SURFACE & MINING RIGHTS | ● |
| " SURFACE RIGHTS ONLY | ○ |
| " MINING RIGHTS ONLY | ◐ |
| LEASE, SURFACE & MINING RIGHTS | ◑ |
| " SURFACE RIGHTS ONLY | ◒ |
| " MINING RIGHTS ONLY | ◓ |
| LICENCE OF OCCUPATION | ◔ |
| ORDER-IN-COUNCIL | ◕ |
| RESERVATION | ◖ |
| CANCELLED | ◗ |
| SAND & GRAVEL | ◘ |
| LAND USE PERMIT | ◙ |

NOTE: MINING RIGHTS IN PARCELS PATENTED PRIOR TO MAY 6, 1913, VESTED IN ORIGINAL PATENTEE BY THE PUBLIC LANDS ACT, R.S.O. 1970, CHAP. 300, SEC. 62, SUBSEC. 1. REMOTE TOURIST SET-UP.



SCALE 1:20 000

GRID ZONE 17

DATE OF ISSUE

DEC 11 1997

PROVINCIAL OFFICE: SUDBURY

THE INFORMATION THAT APPEARS ON THIS MAP HAS BEEN COMPILED FROM VARIOUS SOURCES AND ACCURACY IS NOT GUARANTEED. THOSE WISHING TO STAKE MINING CLAIMS SHOULD CONSULT WITH THE MINING RECORDER, MINISTRY OF NORTHERN DEVELOPMENT AND MINES, FOR ADDITIONAL INFORMATION ON THE STATUS OF THE LANDS SHOWN HEREON.

TOWNSHIP

KELLY

M.N.R. ADMINISTRATIVE DISTRICT

SUDBURY

MINING DIVISION

SUDBURY

LAND TITLES / REGISTRY DIVISION

McCARTHY TWP. M.1007

NOTES

400' surface rights reservation along the shores of all lakes and rivers.

FLOODING RIGHTS on lands adjacent to Maskinonge Lake to contour elev. 105' reserved to H.E.P.C.

L.O. 6830 File 43836 CANCELLED FEB. 1, 1980.

The subdivision of this township, surveyed by J.P.B. Cosgrain, O.L.S., dated Dec. 22, 1894, into lots and concessions is wholly annulled. Sept. 18, 1953

* IN SERVICE 1983 0501 - JM

LEGEND

- PATENTED LAND (P or ●*)
- PATENTED FOR SURFACE RIGHTS ONLY (●*)
- LEASE (L)
- LICENSE OF OCCUPATION (L.O.)
- CROWN LAND SALES (C.S.)
- LOCATED LAND (Loc.)
- CANCELLED (C.)
- MINING RIGHTS ONLY (M.R.O.)
- SURFACE RIGHTS ONLY (S.R.O.)
- HIGHWAY & ROUTE NO. (17)
- ROADS (—)
- TRAILS (---)
- RAILWAYS (—+—)
- POWER LINES (—•—)
- MARSH OR MUSKEG (⊙)
- MINES (X)
- ORIGINAL SHORELINE (⋯)

* used only with summer resort locations or when space is limited.

TOWNSHIP OF
KELLY

DISTRICT OF
SUDBURY

SUDBURY
MINING DIVISION

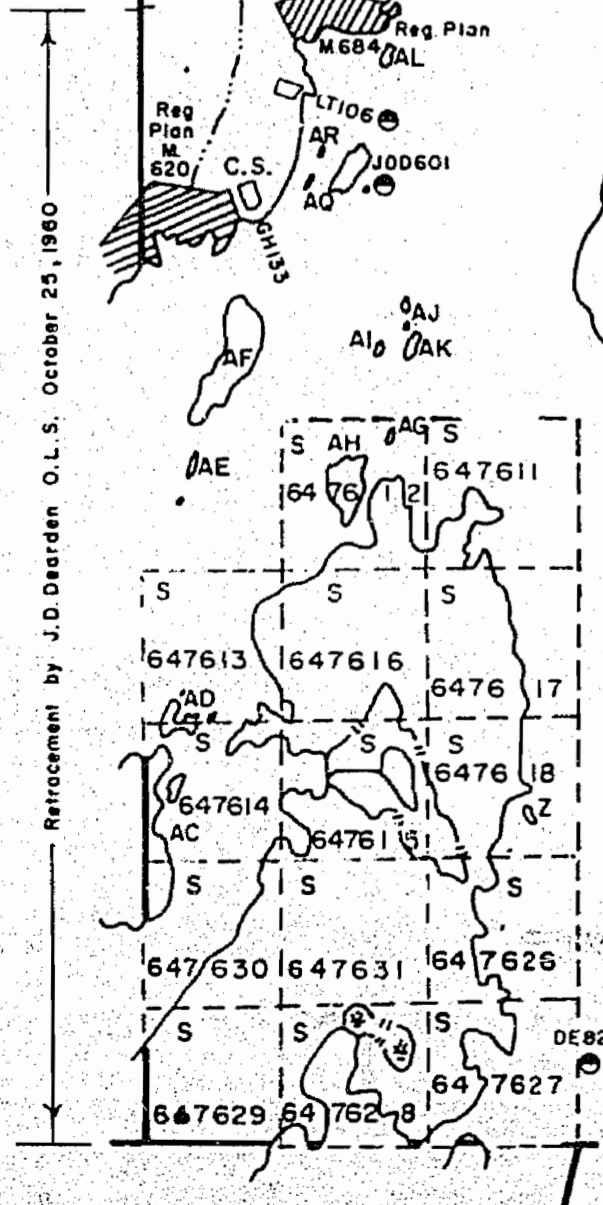
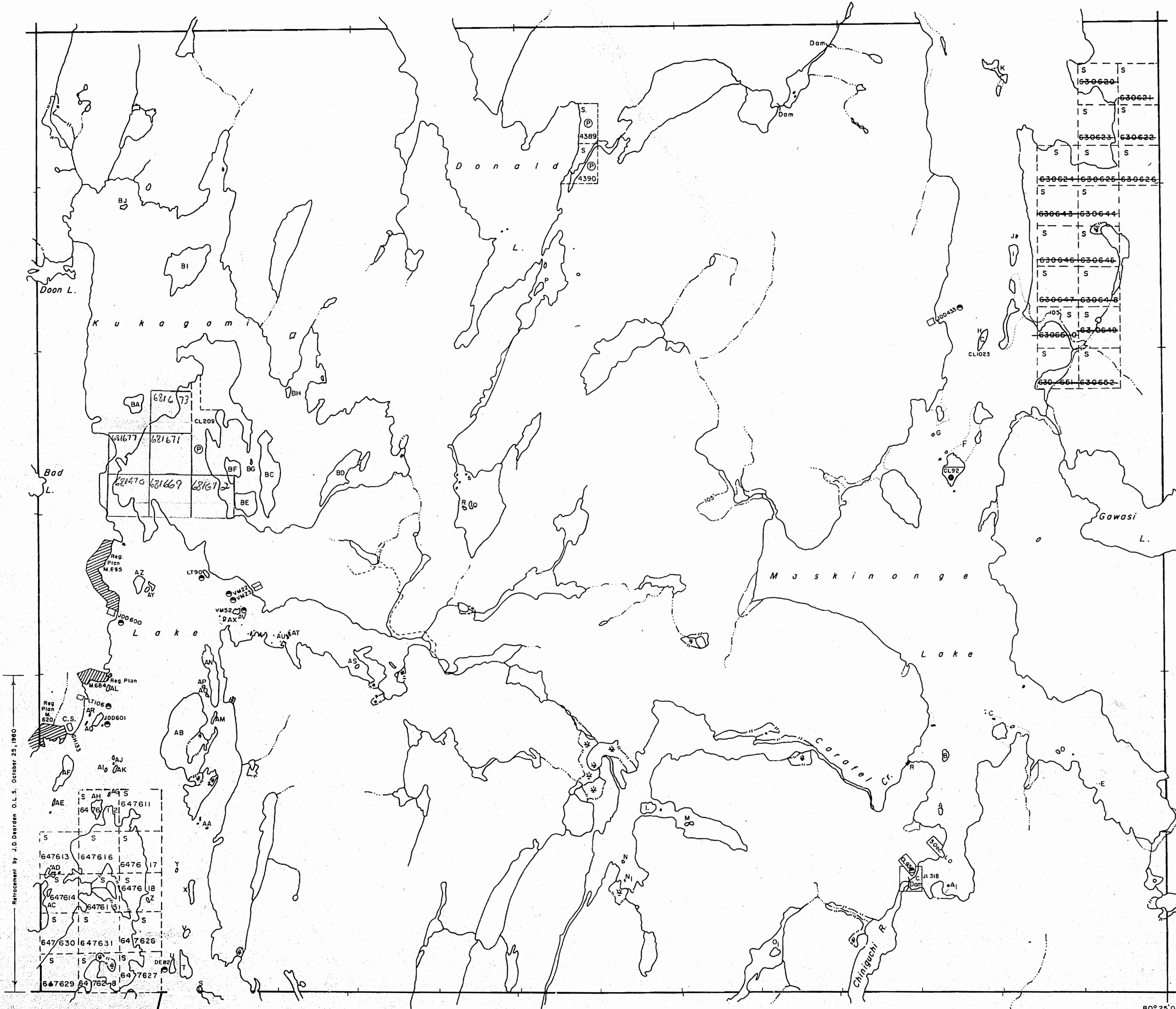
SCALE : 1 INCH = 40 CHAINS (1/2 MILE)

DR. *R. HUNT*
DATE *August 72* PLAN NO. **M. 963**

MINISTRY OF
NATURAL RESOURCES
ONTARIO

RATHBUN TWP. M.1071

McNISH TWP. M.1020



SCADDING TWP. M.1092

DAVIS TWP. M.748

46°42'41" approx.
80°25'06" approx.

McCARTHY TWP.

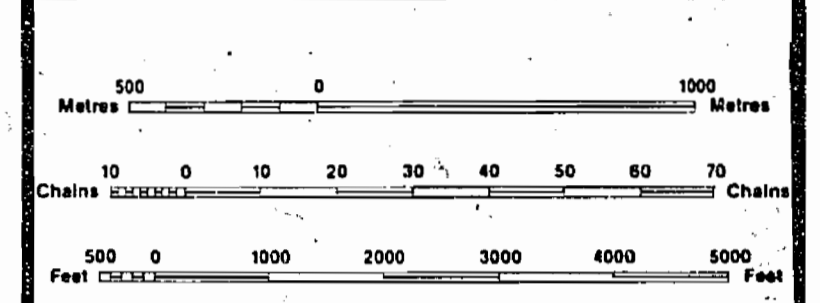
DATE OF ISSUE
APR 17 1998
PROVINCIAL RECORDING
OFFICE - SUDBURY

| | |
|--|-------------------------|
| SURVEYED LINES: TOWNSHIPS, BASE LINES, ETC. | ————— |
| LOTS, MINING CLAIMS, PARCELS, ETC. | ————— |
| UNSURVEYED LINES: LOT LINES | |
| PARCEL BOUNDARY | ----- |
| MINING CLAIMS ETC. | ----- |
| RAILWAY AND RIGHT OF WAY | ===== ===== ===== |
| UTILITY LINES | ----- |
| NON-PERENNIAL STREAM | ~~~~~ |
| FLOODING OR FLOODING RIGHTS | ~~~~~ |
| SUBDIVISION OR COMPOSITE PLAN | ----- |
| RESERVATIONS | ----- |
| ORIGINAL SHORELINE | ----- |
| MARSH OR MUSKEG | ----- |
| MINES | ----- |
| TRAVERSE MONUMENT | ----- |

DISPOSITION OF CROWN LANDS

| TYPE OF DOCUMENT | SYMBOL |
|----------------------------------|--------|
| PATENT, SURFACE & MINING RIGHTS | ● |
| " SURFACE RIGHTS ONLY | ○ |
| " MINING RIGHTS ONLY | ○ |
| LEASE, SURFACE & MINING RIGHTS | ○ |
| " SURFACE RIGHTS ONLY | ○ |
| " MINING RIGHTS ONLY | ○ |
| LICENCE OF OCCUPATION | ○ |
| ORDER-IN-COUNCIL | OC |
| RESERVATION | ○ |
| CANCELLED | ○ |
| SAND & GRAVEL LAND USE PERMIT | ○ |

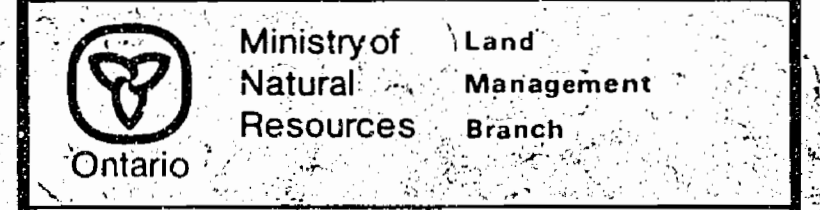
NOTE: MINING RIGHTS IN PARCELS PATENTED PRIOR TO MAY 8, 1913, VESTED IN ORIGINAL PATENTEES BY THE PUBLIC LANDS ACT, R.S.O. 1970, CHAP. 380, SEC. 63, SUBSEC. 1. REMOVE TOURIST SET-UP



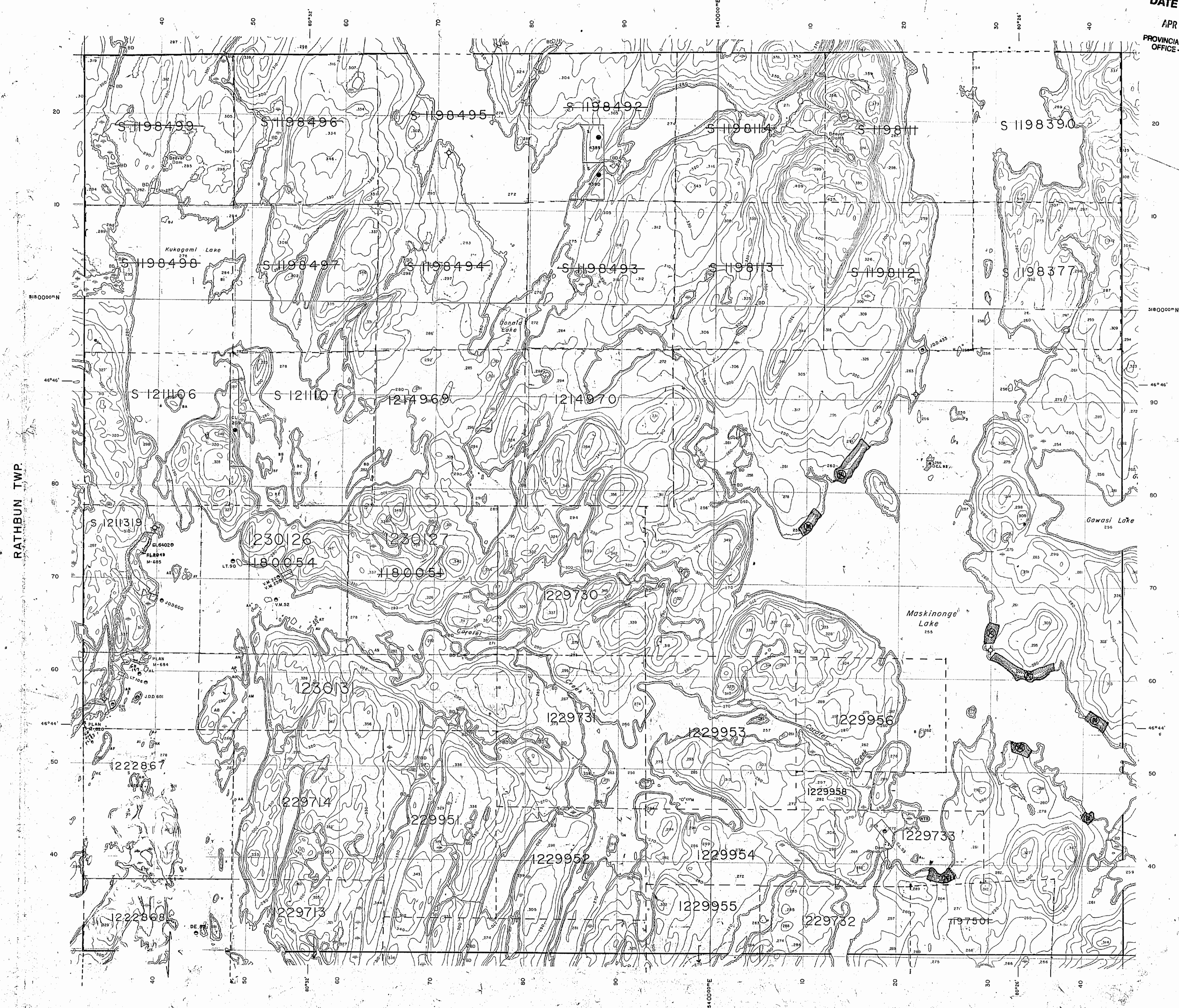
SCALE 1:20 000
GRID ZONE 17

THE INFORMATION THAT APPEARS ON THIS MAP HAS BEEN COMPILED FROM VARIOUS SOURCES, AND ACCURACY IS NOT GUARANTEED. THOSE WISHING TO STAKE MINING CLAIMS SHOULD CONSULT WITH THE MINING RECORDER, MINISTRY OF NORTHERN DEVELOPMENT AND MINES, FOR ADDITIONAL INFORMATION ON THE STATUS OF THE LANDS SHOWN HEREON.

TOWNSHIP
KELLY
M.N.R. ADMINISTRATIVE DISTRICT
SUDBURY
MINING DIVISION
SUDBURY
LAND TITLES / REGISTRY DIVISION
SUDBURY



DATE NOVEMBER 1984
Number
G-3033



RATHBUN TWP.

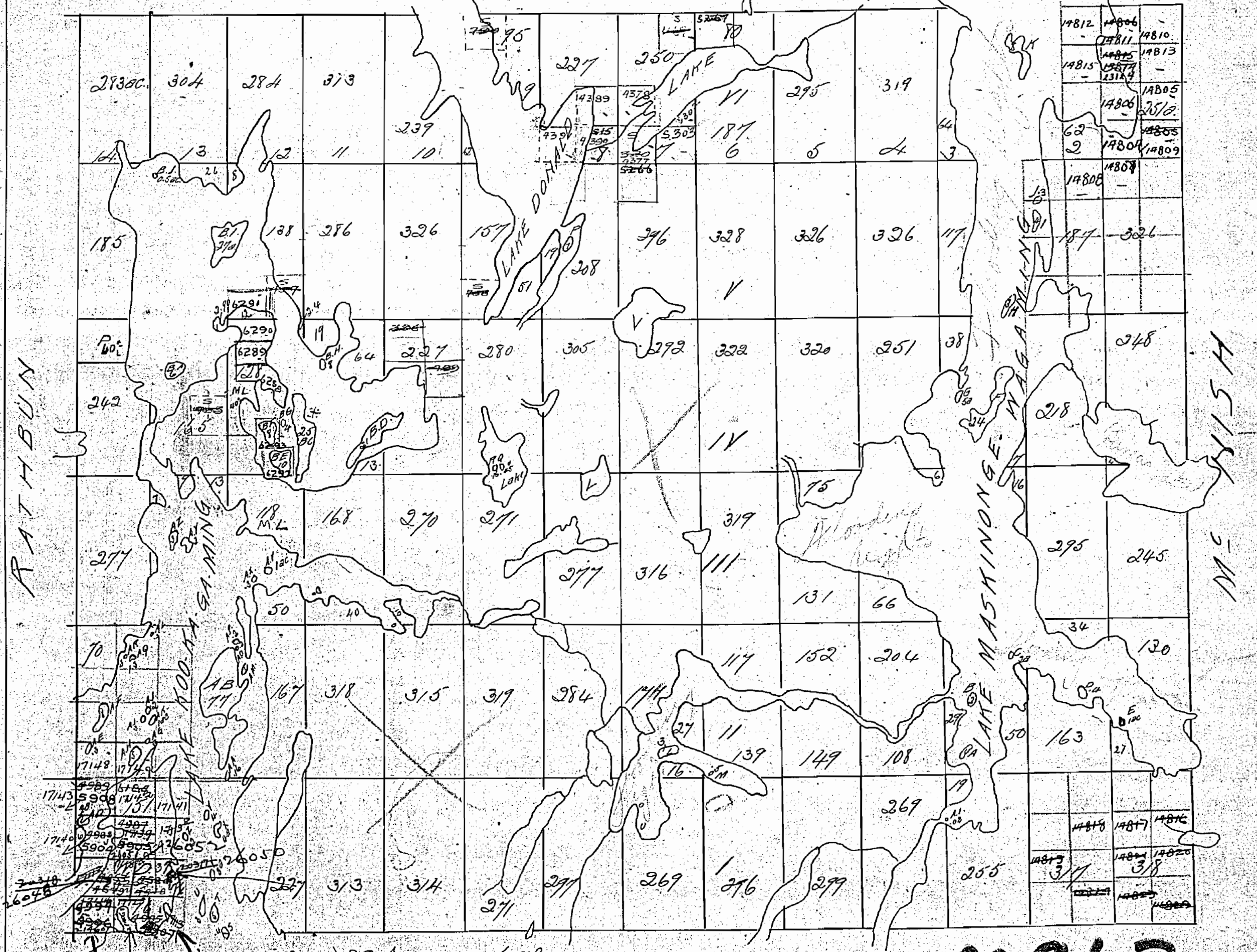
McNISH TWP.

DAVIS TWP.

KELLY

Scale, 40 Chains = 1 Inch.

McCarthy



| | | |
|-------|-------|-------|
| 14812 | 14806 | - |
| - | 14811 | 14810 |
| 14815 | 14815 | 14813 |
| - | 14814 | - |
| - | 14806 | 14805 |
| 62 | - | 14802 |
| 2 | 14804 | 14805 |
| - | 14804 | 14809 |

| | | |
|-------|-------|---|
| 14808 | 14804 | - |
| - | - | - |
| 13 | - | - |
| 184 | 324 | - |

| | | |
|-----|---|---|
| 248 | - | - |
| - | - | - |
| 248 | - | - |

| | | |
|-----|-----|---|
| 275 | 245 | - |
| - | - | - |
| 34 | - | - |

| | | |
|-----|----|---|
| 130 | - | - |
| - | - | - |
| 163 | 27 | - |

| | | |
|-------|-------|-------|
| 14818 | 14817 | 14816 |
| 14813 | 14814 | 14820 |
| 34 | 38 | - |
| - | - | - |

* Island P.G. Summer resort only not open for staking -

DAVIS

M963

26049
2/28
WD
39

See

MAP SYMBOLOLOGY

| | |
|------------------------------|-------------------------|
| Aerial Cableway | Pipeline (above ground) |
| Boundary | Railroad |
| International | Single Track |
| International | Double Track |
| District, Township | Abandoned |
| Indian Reserve | Facilities |
| Approximate | Road |
| Lot, Concession | Highway, County |
| Approximate | Township |
| Part Boundary | Access Road of doubtful |
| Bridge | importance or |
| Road, Railroad | significance (dashed) |
| Building | Trail, Bush Road |
| Chimney | (single, double) |
| Cliff, Pit, Pile | Rapids |
| Contours | Double line river |
| Interpreted | with multiple rapids |
| Approximate | Double line river |
| Depression | with multiple rapids |
| Control Points | Reservoir |
| horizontal | River, Stream, Canal |
| vertical | Approximate |
| Culvert | boundary |
| Falls | Direction of flow |
| Double line river | Rock |
| Fence, Hedge, Wall | Effluent |
| Feature Outline | Shoal |
| (Contourless features, etc.) | Spot Elevation |
| Flooded Land (depth 10000) | (true elevation) -300.0 |
| Lock | Tower |
| Marsh or Swamp | Transmission Line |
| Metal | Pole |
| Mine Head Frame | Pit |
| Outcrop | Tunnel |
| | Utility Pole |
| | Wharf, Dock, Pier |
| | Wooded Area |

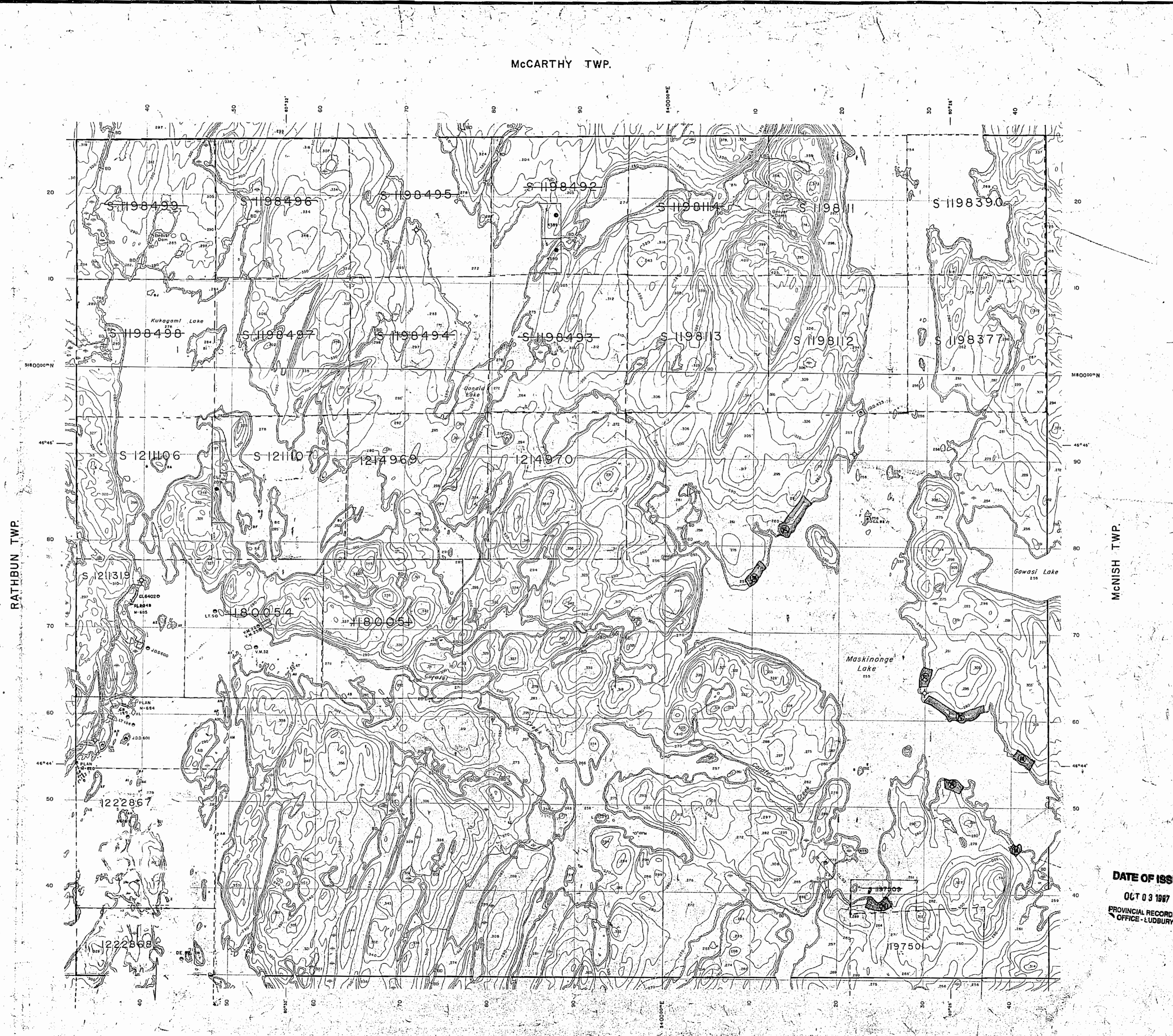
AREAS WITHDRAWN FROM DISPOSITION

M.R.O. - MINING RIGHTS ONLY
 S.R.O. - SURFACE RIGHTS ONLY
 M.S. - MINING AND SURFACE RIGHTS

| Description | Order No. | Date | Disposition | File |
|-------------|-----------|------------|-------------|-----------|
| SEC. 35 | W. 10/23 | Dec 20/87 | M.S. | Land Roll |
| SEC. 35 | O-2-3/86 | FEB. 27/86 | M.S. | 198150 |

NOTES

SUBDIVISION OF KELLY TWP. INTO LOTS AND CONCESSIONS WAS ANNULLED 19 SEPT. 1953.



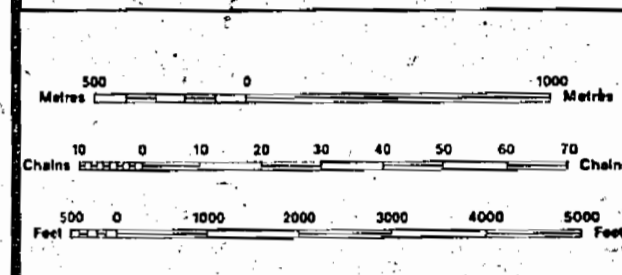
LEGEND

| | |
|------------------------------------|--|
| HIGHWAY AND ROUTE No. | |
| OTHER ROADS | |
| TRAILS | |
| SURVEYED LINES: | |
| TOWNSHIPS, BASE LINES, ETC. | |
| LOTS, MINING CLAIMS, PARCELS, ETC. | |
| UNSURVEYED LINES: | |
| LOT LINES | |
| PARCEL BOUNDARY | |
| MINING CLAIMS ETC. | |
| RAILWAY AND RIGHT OF WAY | |
| UTILITY LINES | |
| NON PERENNIAL STREAM | |
| FLOODING OR FLOODING RIGHTS | |
| SUBDIVISION OR COMPOSITE PLAN | |
| RESERVATIONS | |
| ORIGINAL SHORELINE | |
| MARSH OR MUSKELINE | |
| MINES | |
| TRAVERSE MONUMENT | |

DISPOSITION OF CROWN LANDS

| TYPE OF DOCUMENT | SYMBOL |
|---------------------------------|--------|
| PATENT, SURFACE & MINING RIGHTS | ● |
| " SURFACE RIGHTS ONLY | ○ |
| " MINING RIGHTS ONLY | ◐ |
| LEASE, SURFACE & MINING RIGHTS | ■ |
| " SURFACE RIGHTS ONLY | ◼ |
| " MINING RIGHTS ONLY | ◑ |
| LICENCE OF OCCUPATION | ◔ |
| ORDER-IN-COUNCIL | OC |
| RESERVATION | OC |
| CANCELLED | ○ |
| SAND & GRAVEL | ○ |
| LAND USE PERMIT | ○ |

NOTE: MINING RIGHTS IN PARCELS PATENTED PRIOR TO MAY 9, 1912, VESTED IN ORIGINAL PATENTEE BY THE PUBLIC LANDS ACT, R.S.O. 1970, CHAP. 280, SEC. 63, SUBSEC. 1. PROMOTE TOURIST SET-UP.

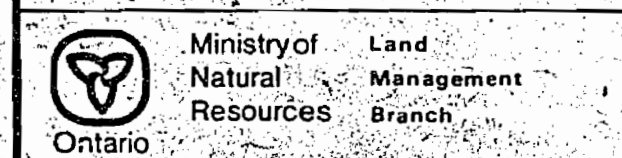


SCALE 1:20 000
 GRID ZONE 17

THE INFORMATION THAT APPEARS ON THIS MAP HAS BEEN COMPILED FROM VARIOUS SOURCES, AND ACCURACY IS NOT GUARANTEED. THOSE WISHING TO STAKE MINING CLAIMS SHOULD CONSULT WITH THE MINING RECORDER, MINISTRY OF NORTHERN DEVELOPMENT AND MINES, FOR ADDITIONAL INFORMATION ON THE STATUS OF THE LANDS SHOWN HEREON.

DATE OF ISSUE
 OCT 03 1987
 PROVINCIAL RECORDING
 OFFICE - LUDBURY

TOWNSHIP
KELLY
 M.N.R. ADMINISTRATIVE DISTRICT
SUDBURY
 MINING DIVISION
SUDBURY
 LAND TITLES / REGISTRY DIVISION
SUDBURY



MAP SYMBOLLOGY

| | |
|--|--|
| Aerial Cableway | Pipeline (dashed street) |
| Boundary (contourless) | Railroad (single track) |
| Boundary (contourless) (dotted) | Railroad (double track) |
| Boundary (contourless) (dotted) (Indian Reserve) | Assessment |
| Assessment | Turbine |
| Lot, Concession | Road (Highway, County, Township) |
| Post Boundary | Access (line of doubtful significance) |
| Bridge | Terrace, Base Road (dashed) |
| Road, Railroad | Rapids |
| Building | Quartz line (river with multiple rapids) |
| Chimney | Reservoir |
| Cliff, Pit, Pile | River, Stream, Canal |
| Contours | Approximate Assessment Direction of flow |
| Interpretation | Rock (granite) |
| Approximate | Shoal |
| Control Point | Spot Elevation (dotted) |
| horizontal | Tower |
| vertical | Transmission Line |
| Culvert | Price |
| Falls | Pyram |
| Quartz line (river with multiple rapids) | Tunnel |
| Fence, Hedge, Wall | Utility Poles |
| Feature Outline (contourless) | Wharf, Dock, Pier |
| Flooded Land | Wooded Area |
| Lock | |
| Morsh or Swamp | |
| Moat | |
| Mine Head Frame | |
| Outcrop | |

AREAS WITHDRAWN FROM DISPOSITION

| | | | | |
|-----------------------------------|-----------|----------|-------------|--------|
| M.R.O. - MINING RIGHTS ONLY | | | | |
| S.R.O. - SURFACE RIGHTS ONLY | | | | |
| M + S - MINING AND SURFACE RIGHTS | | | | |
| Description | Order No. | Date | Disposition | File |
| SEC. 38 | 0-3-3/86 | FEB 1976 | M.A.S. | 195150 |

NOTES

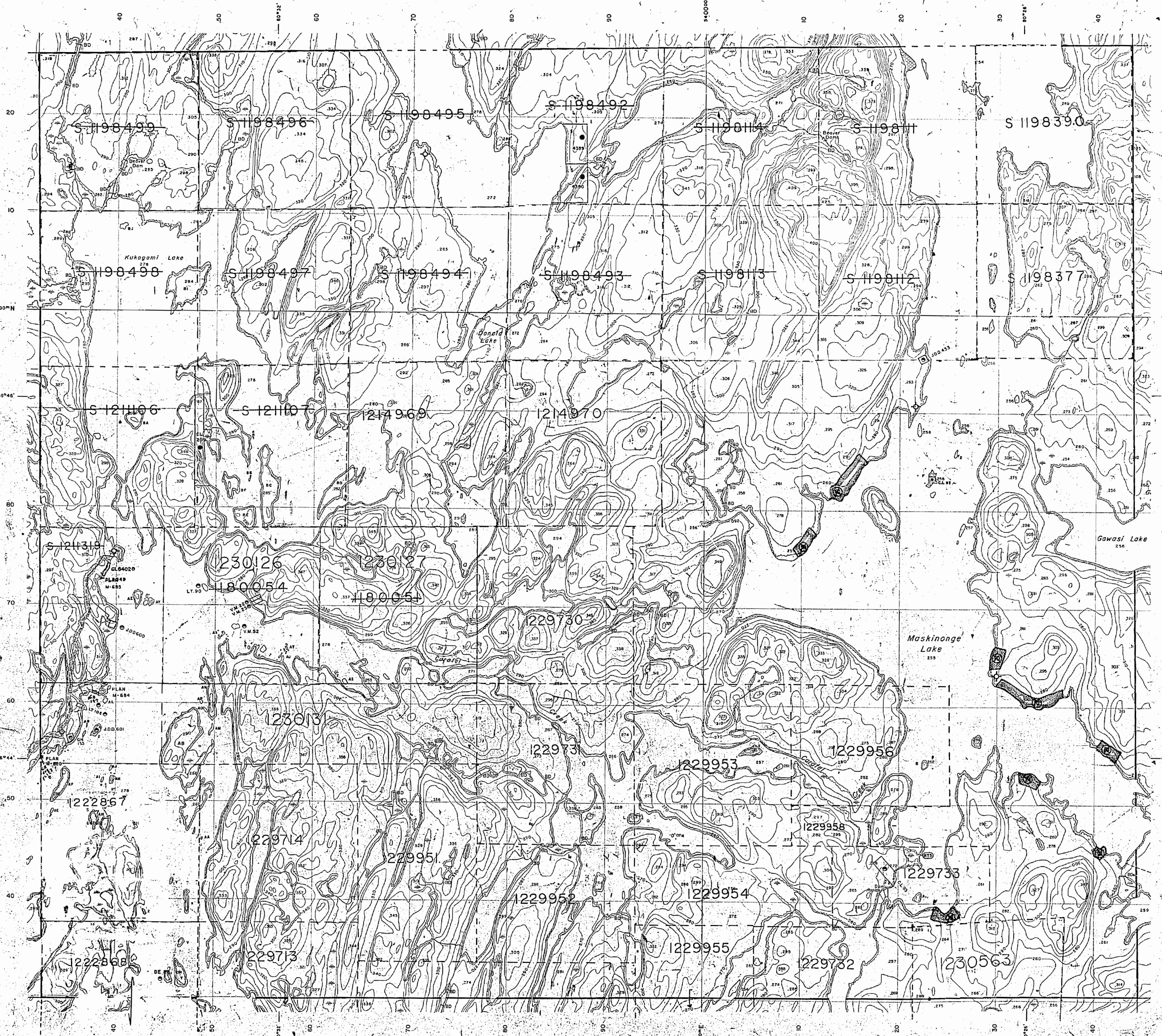
SUBDIVISION OF KELLY TWP. INTO LOTS AND CONCESSIONS WAS ANNULLED 18 SEPT. 1953.

RATHBUN TWP.

McNISH TWP.

McCARTHY TWP.

DAVIS TWP.



963
KELLY
Twp

THE TOWNSHIP
OF
KELLY
DISTRICT OF SUDBURY
SUDBURY MINING
DIVISION

SCALE 1 INCH TO 40 CHAINS

LEGEND

- PATENTED LAND (P)
- CROWN LAND SALE (S)
- LICENSE OF OCCUPATION (LO)
- LOCATED LAND (Loc)
- CROWN LEASE (L)
- WATER POWER LEASE (WPL)
- RAILWAYS (—+—+—+—)
- ROADS (—+—+—)
- POWER TRANSMISSION LINE (—+—+—+—+—+—)

NOTES

All flooded land in Maskinonge Lake is under LO 1565 to Hydro Electric Power Commission of Ontario.
Original lake bed shown thus

Subdivision
Annuled

All claims sub 1
to Sect. 53

400' RES.

M-963

DEPARTMENT OF MINES
—ONTARIO—

MCCARTHY TWP

Twp file

VI

Old

V

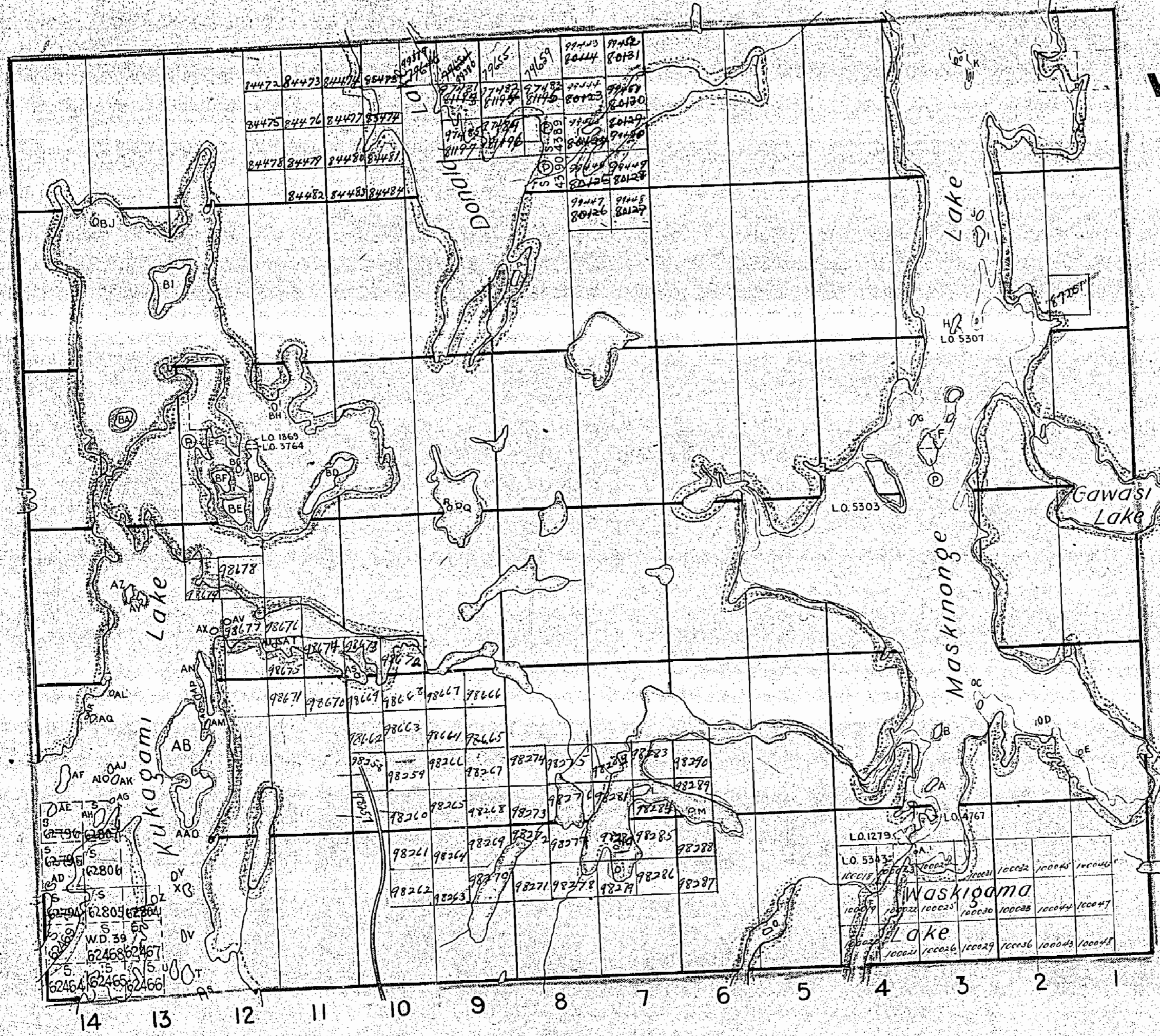
IV

McNISH TWP

III

II

I



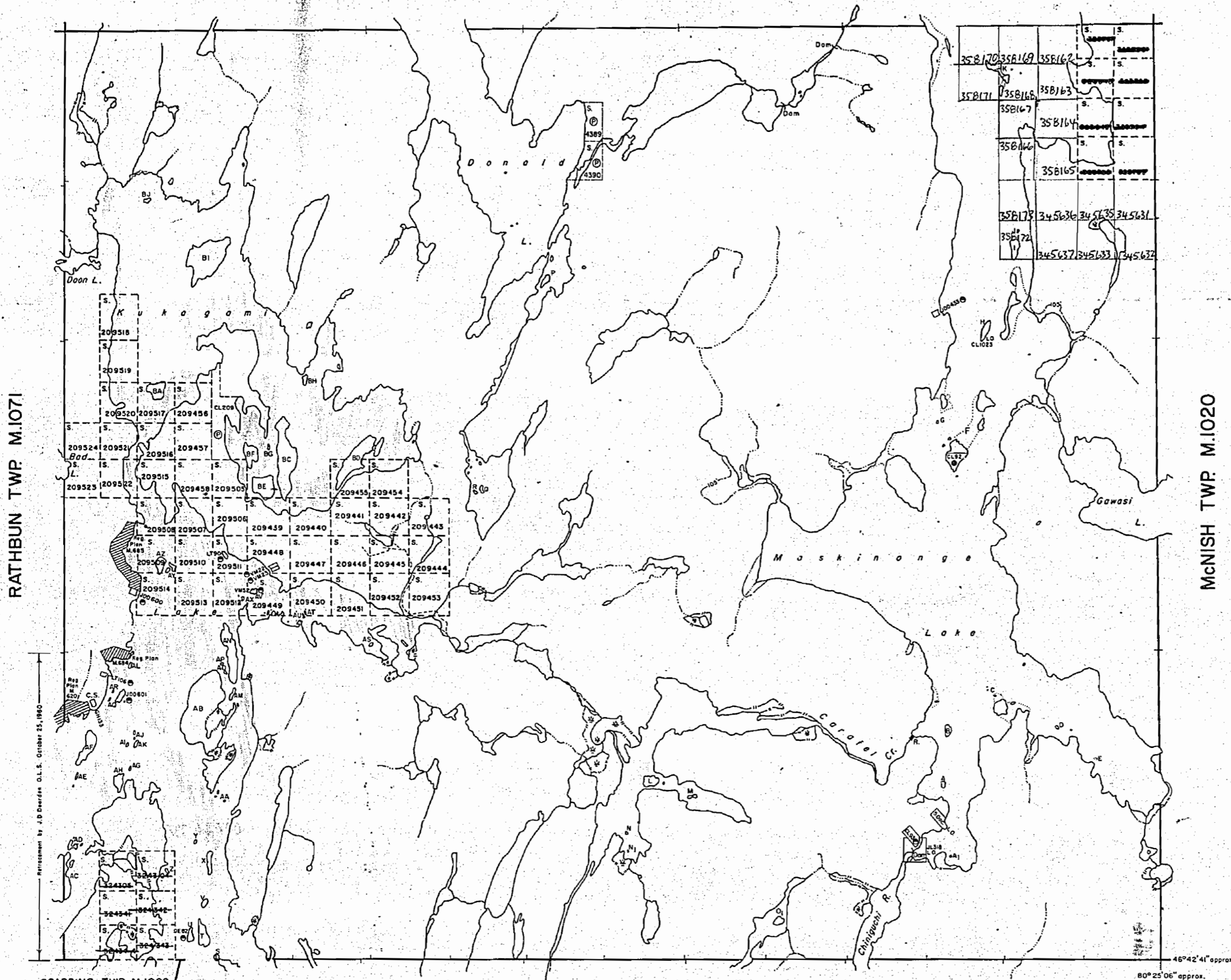
RATHBUN TWP

DAVIS TWP

200' wide reservations on surface by Dept of L & P
shown hereon thus

510 KEGGA LMB

McCARTHY TWP. M.1007



NOTES

400' surface rights reservation along the shores of all lakes and rivers.

FLOODING RIGHTS on lands adjacent to Maskinonge Lake to contour elev. 105' reserved to H.E.P.C. L.O. 6830 File 43836

The subdivision of this township, surveyed by J.P.B. Cosgrain, O.L.S., dated Dec. 22, 1894, into lots and concessions is wholly annulled. Sept. 18, 1953

Old Print

LEGEND

- PATENTED LAND (P or S)
- PATENTED FOR SURFACE RIGHTS ONLY (P or S with horizontal lines)
- LEASE (L)
- LICENSE OF OCCUPATION (L.O.)
- CROWN LAND SALES (C.S.)
- LOCATED LAND (Loc.)
- CANCELLED (C)
- MINING RIGHTS ONLY (M.R.O.)
- SURFACE RIGHTS ONLY (S.R.O.)
- HIGHWAY & ROUTE NO. (17)
- ROADS (—)
- TRAILS (---)
- RAILWAYS (—+—)
- POWER LINES (—+—+—)
- MARSH OR MUSKEG (—+—+—)
- MINES (X)
- ORIGINAL SHORELINE (—)

* used only with summer resort locations or when space is limited.

TOWNSHIP OF
KELLY

DISTRICT OF
SUDBURY

SUDBURY
MINING DIVISION

SCALE : 1 INCH = 40 CHAINS (1/2 MILE)

DR. *R. Hunt* PLAN NO. **M. 963**
DATE *Aug 05/72*

MINISTRY OF
NATURAL RESOURCES
ONTARIO

SCADDING TWP. M.1092

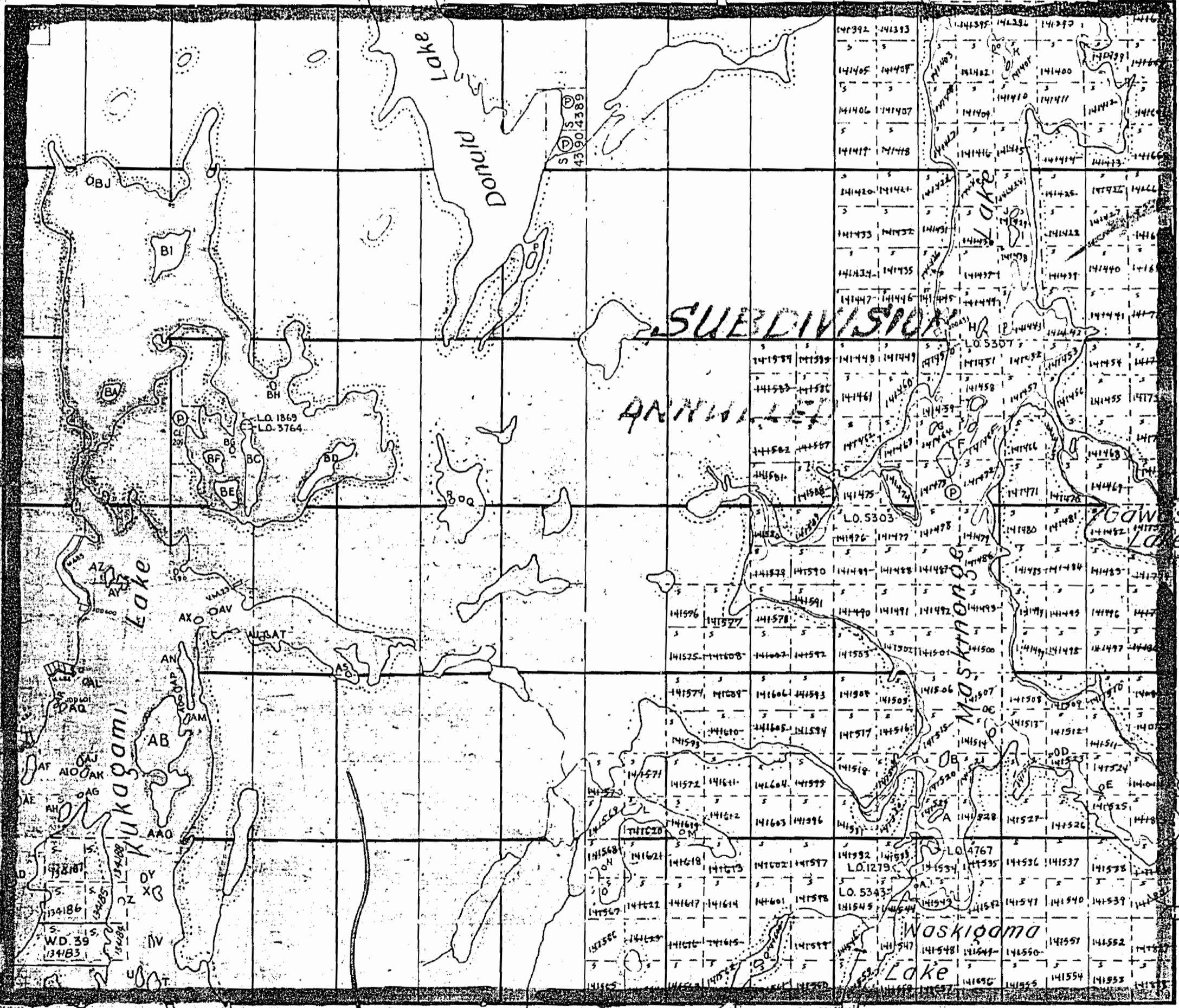
DAVIS TWP. M.748

46° 42' 41" approx.
80° 25' 06" approx.

MCCARTHY TWP

J.L.L.

THE TOWNSHIP
OF
KELLY
DISTRICT OF SUDBURY
SUDBURY MINING
DIVISION
SCALE 1 INCH TO 40 CHAINS



VI

V

IV

III

II

I

MCNISH TWP.

LEGEND

- PATENTED LAND (P)
- CROWN LAND SALE (S)
- LICENSE OF OCCUPATION L.O.
- LOCATED LAND Loc.
- CROWN LEASE (L)
- WATER POWER LEASE W.P.L.
- RAILWAYS (---)
- ROADS (---)
- POWER TRANSMISSION LINE (---)

NOTES

All flooded land in Maskinonge Lake is under L.O.1565 to Hydro Electric Power Commission of Ontario.

Original lake bed shown thus (---)

400' Surface Rights Reservation around all Lakes and Rivers.

14 13 12 11 10 9 8 7 6 5 4 3 2 1

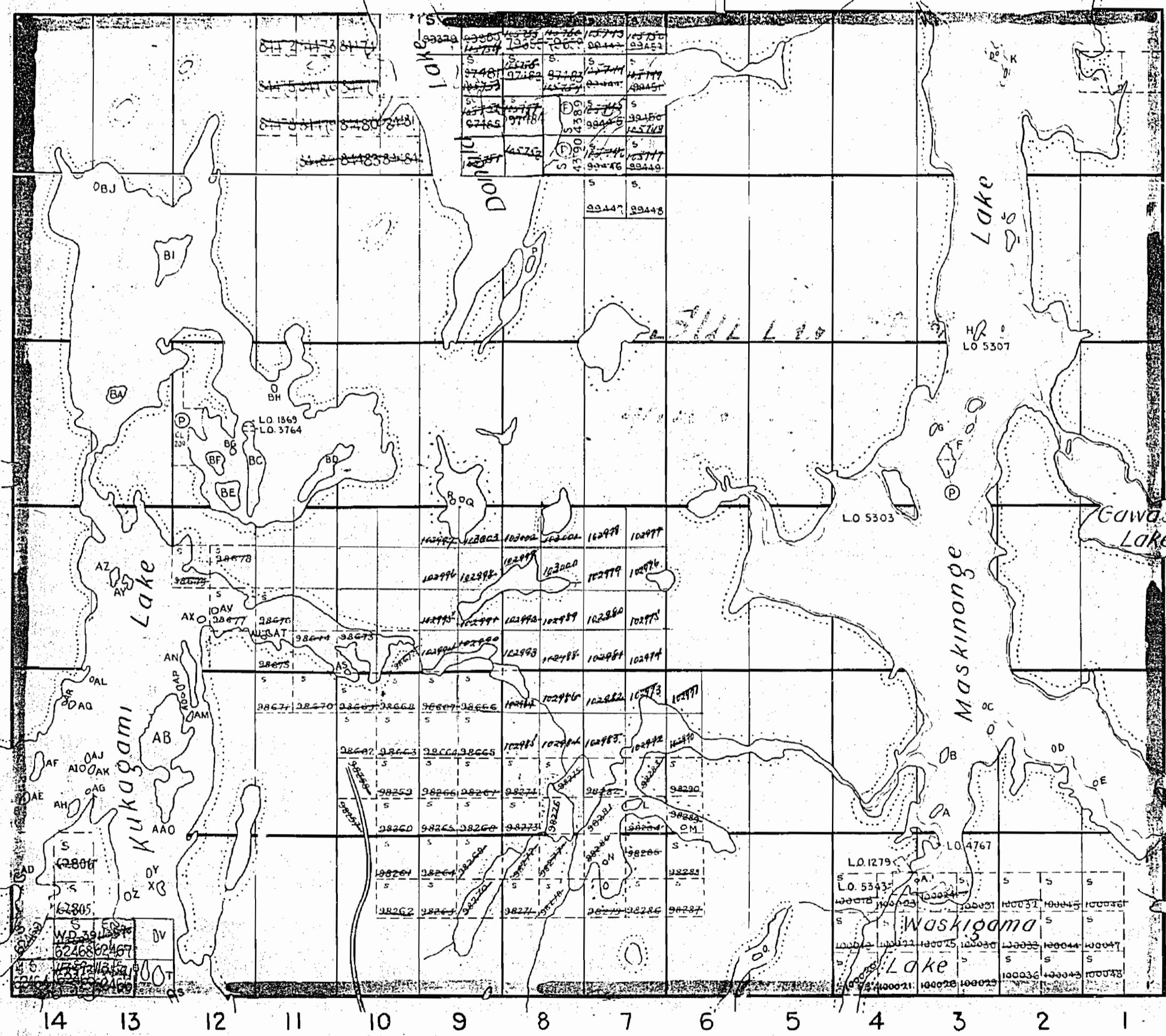
DAVIS TWP

M-963

M'CARTHY TWP

Twp file

Old



VI

V

IV

III

II

I

M'CNISH TWP

DAVIS TWP

400' wide reservations on surface by Dept of L & P shown hereon thus

THE TOWNSHIP
OF
KELLY
DISTRICT OF SUDBURY
SUDBURY MINING
DIVISION
SCALE 1 INCH TO 40 CHAIN

LEGEND

- PATENTED LAND
- CROWN LAND SALE
- LICENSE OF OCCUPATION
- LOCATED LAND
- CROWN LEASE
- WATER POWER LEASE
- RAILWAYS
- ROADS
- POWER TRANSMISSION LINE

NOTES

All flooded land in Maskinonge Lake is under L.O 1565 to Hydro Electric Power Commission of Ontario.

Original lake bed shown thus

Sub. Sect. 53

MAP SYMBOLOLOGY

| | |
|--------------------|----------------------------|
| Aerial Cableway | Pipeline |
| Boundary | Railroad |
| International | Single Track |
| Interprovincial | Double Track |
| District, Township | Access Road |
| Township | Turntable |
| Lot, Concession | Road |
| Appurtenant | Highway, County |
| Part Boundary | Township |
| Bridge | Private Road of Beneficial |
| Rock, Retraint | Usefulness at |
| Building | Highway (Arrows) |
| Chimney | Trail, Back Road |
| Cliff, Pit, Pile | (Surveys, etc.) |
| Contours | Rapids |
| Intersected | Double line river |
| Depression | with multiple rapids |
| Control Points | Reservoir |
| Horizontal | River, Stream, Canal |
| Vertical | Approximate |
| Culvert | Direction of flow |
| Falls | Rock |
| Dotted line river | Significant |
| Fence, Hedge, Wall | Spot Elevation |
| Feature Outline | (Lake elevations) |
| Flooded Land | Tower |
| Lock | Transmission Line |
| Marsh or Swamp | Pole |
| Moat | Pylon |
| Mine Head Frame | Tunnel |
| Outcrop | Utility Poles |
| | Wharf, Dock, Pier |
| | Wooded Area |

LEGEND

| | |
|------------------------------------|--|
| HIGHWAY AND ROUTE No. | |
| OTHER ROADS | |
| TRAILS | |
| SURVEYED LINES: | |
| TOWNSHIPS, BASE LINES, ETC. | |
| LOTS, MINING CLAIMS, PARCELS, ETC. | |
| UNSURVEYED LINES: | |
| LOT LINES | |
| PARCEL BOUNDARY | |
| MINING CLAIMS ETC. | |
| RAILWAY AND RIGHT OF WAY | |
| UTILITY LINES | |
| NON PERENNIAL STREAM | |
| FLOODING OR FLOODING RIGHTS | |
| SUBDIVISION OR COMPOSITE PLAN | |
| RESERVATIONS | |
| ORIGINAL SHORELINE | |
| MARSH OR MUSKIE | |
| MINES | |
| TRAVERSE MONUMENT | |

DISPOSITION OF CROWN LANDS

| TYPE OF DOCUMENT | SYMBOL |
|---------------------------------|--------|
| PATENT, SURFACE & MINING RIGHTS | |
| ... SURFACE RIGHTS ONLY | |
| ... MINING RIGHTS ONLY | |
| LEASE, SURFACE & MINING RIGHTS | |
| ... SURFACE RIGHTS ONLY | |
| ... MINING RIGHTS ONLY | |
| LICENCE OF OCCUPATION | |
| ORDER-IN-COUNCIL | |
| RESERVATION | |
| CANCELLED | |
| SAND & GRAVEL | |
| LAND USE PERMIT | |

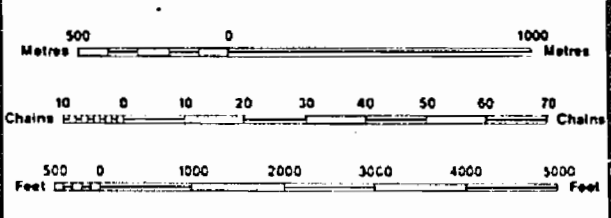
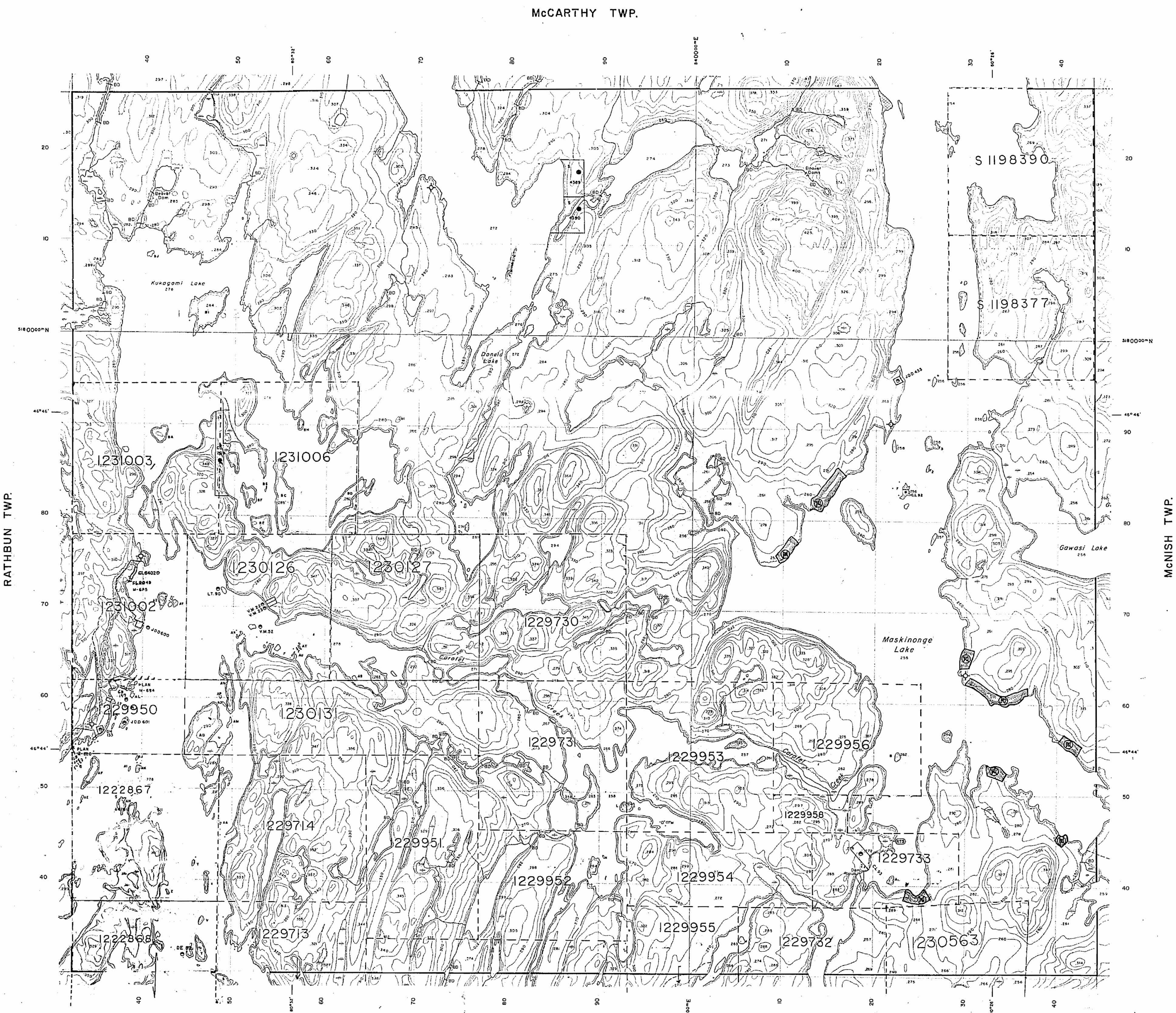
NOTE: MINING RIGHTS IN PARCELS PATENTED PRIOR TO MAY 8, 1912, VETTED IN ORIGINAL PATENTEE BY THE PUBLIC LANDS ACT, R.S.O. 1918, CHAP. 340, SEC. 63, SUBSEC. 1.
PROMOTE TOURIST SET-UP

AREAS WITHDRAWN FROM DISPOSITION

| Description | Order No. | Date | Disposition | File |
|-------------|-----------|------------|-------------|---------|
| SEC. 36 | W-10133 | Dec/1/72 | M. & S. | Land 20 |
| SEC. 35 | O-5-3/96 | FEB. 12/96 | M & S | 195150 |


NOTES

SUBDIVISION OF KELLY TWP INTO LOTS AND CONCESSIONS WAS ANNULLED 18 SEPT, 1953.



THE INFORMATION THAT APPEARS ON THIS MAP HAS BEEN COMPILED FROM VARIOUS SOURCES, AND ACCURACY IS NOT GUARANTEED. THOSE WISHING TO STAKE MINING CLAIMS SHOULD CONSULT WITH THE MINING RECORDER, MINISTRY OF NORTHERN DEVELOPMENT AND MINES, FOR ADDITIONAL INFORMATION ON THE STATUS OF THE LANDS SHOWN HEREON.

TOWNSHIP
KELLY
M.N.R. ADMINISTRATIVE DISTRICT
SUDBURY
MINING DIVISION
SUDBURY
LAND TITLES / REGISTRY DIVISION
SUDBURY



S279 KELLY TWP.

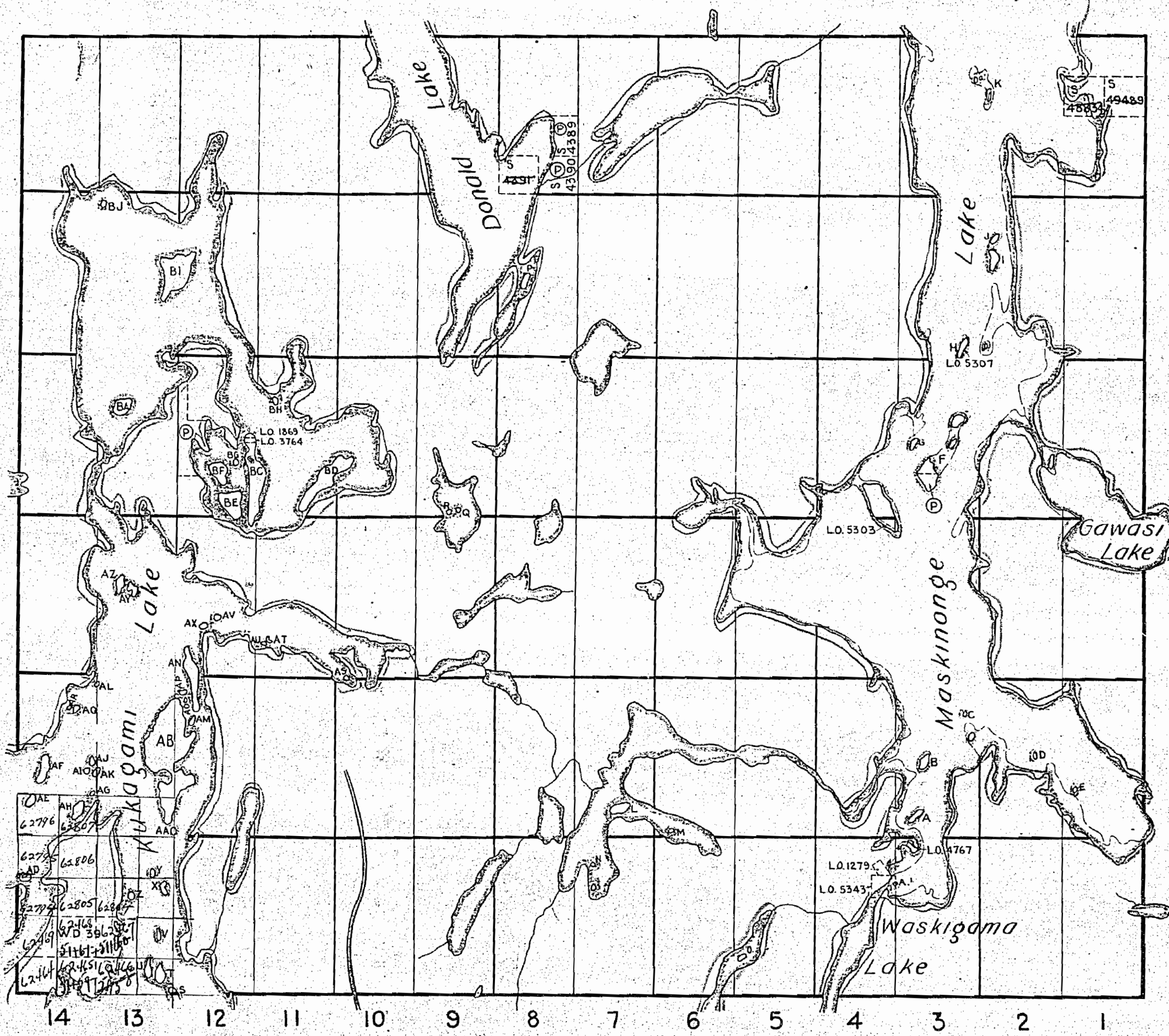
0 KELLY TWP

McCARTHY TWP

Zoo Res

RATHBUN TWP.

McNISH TWP.



DAVIS TWP

THE TOWNSHIP OF
OF
KELLY
DISTRICT OF SUDBURY
SUDBURY MINING
DIVISION

SCALE 1 INCH TO 40 CHAINS

LEGEND

| | |
|-------------------------|-------------|
| PATENTED LAND | ⊙ |
| CROWN LAND SALE | ⊚ |
| LICENSE OF OCCUPATION | L.O. |
| LOCATED LAND | L.C. |
| CROWN LEASE | ⊙ |
| WATER POWER LEASE | W.P.L. |
| RAILWAYS | —+—+—+— |
| ROADS | —+—+— |
| POWER TRANSMISSION LINE | —+—+—+—+—+— |

NOTES

All flooded land in Maskinonge Lake is under L.O.1565 to Hydro Electric Power Commission of Ontario.

Original lake bed shown thus ———

M 963

S279 KELLY TWP

KELLY TWP

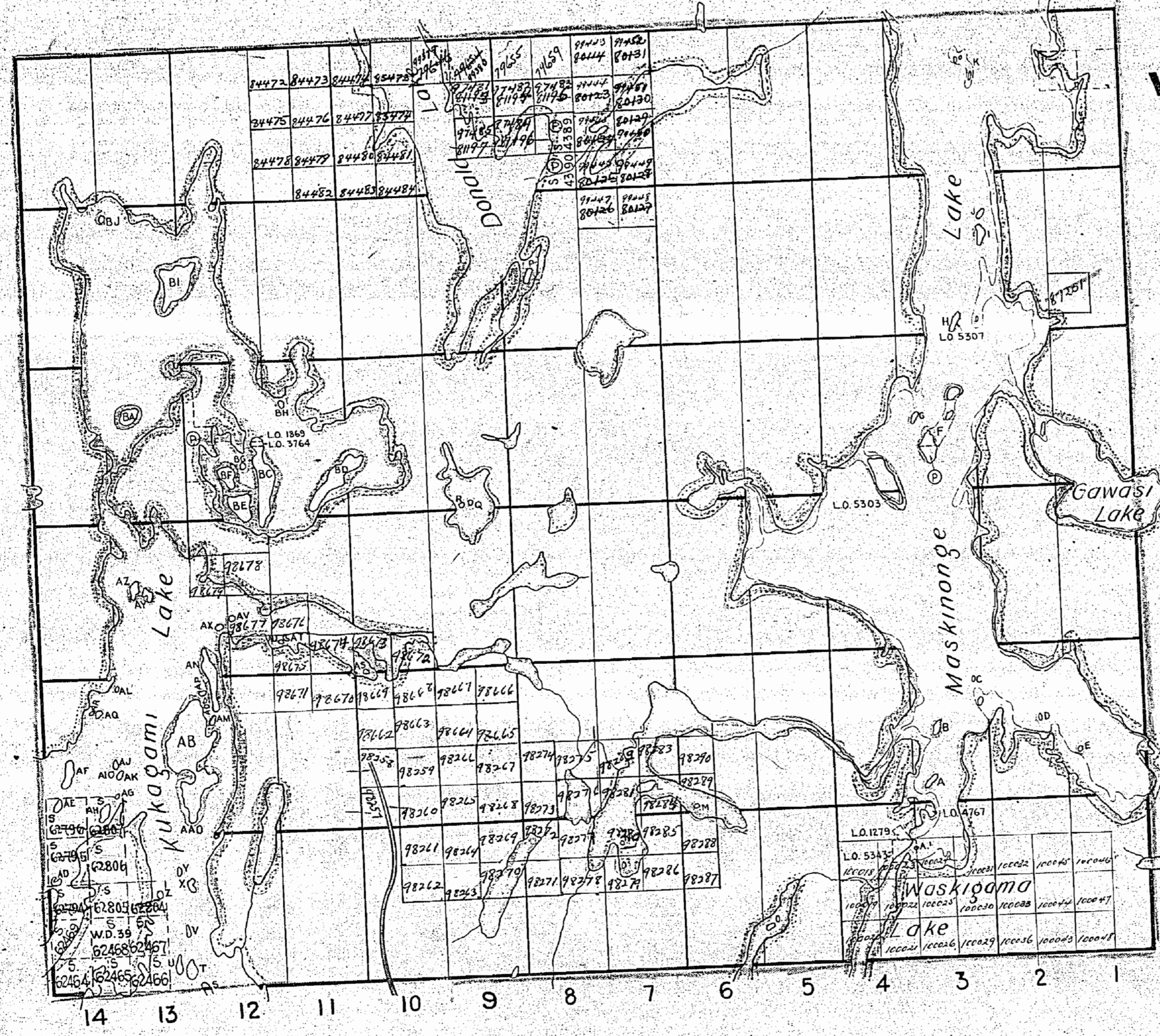
MCCARTHY TWP

Town file

THE TOWNSHIP OF
OF
KELLY
DISTRICT OF SUDBURY
SUDBURY MINING
DIVISION

963
KELLY
TWP

SCALE 1 INCH TO 40 CHAINS



LEGEND

- PATENTED LAND (P)
- CROWN LAND SALE (S)
- LICENSE OF OCCUPATION (L.O.)
- LOCATED LAND (Loc)
- CROWN LEASE (C)
- WATER POWER LEASE (WPL)
- RAILWAYS (—|—|—)
- ROADS (—|—)
- POWER TRANSMISSION LINE (—|—|—|—)

NOTES

All flooded land in Maskinonge Lake is under L.O.1565 to Hydro Electric Power Commission of Ontario.
Original lake bed shown thus

Subdivision Annuled

All claims subj to Sect 53

400' Res.

M-963

200' wide reservations on surface by Dept of L. & P shown hereon thus

McCarthy TWP

Twp file

Old

THE TOWNSHIP OF
OF
KELLY
DISTRICT OF SUDBURY
SUDBURY MINING
DIVISION

SCALE 1 INCH TO 40 CHAIN

LEGEND

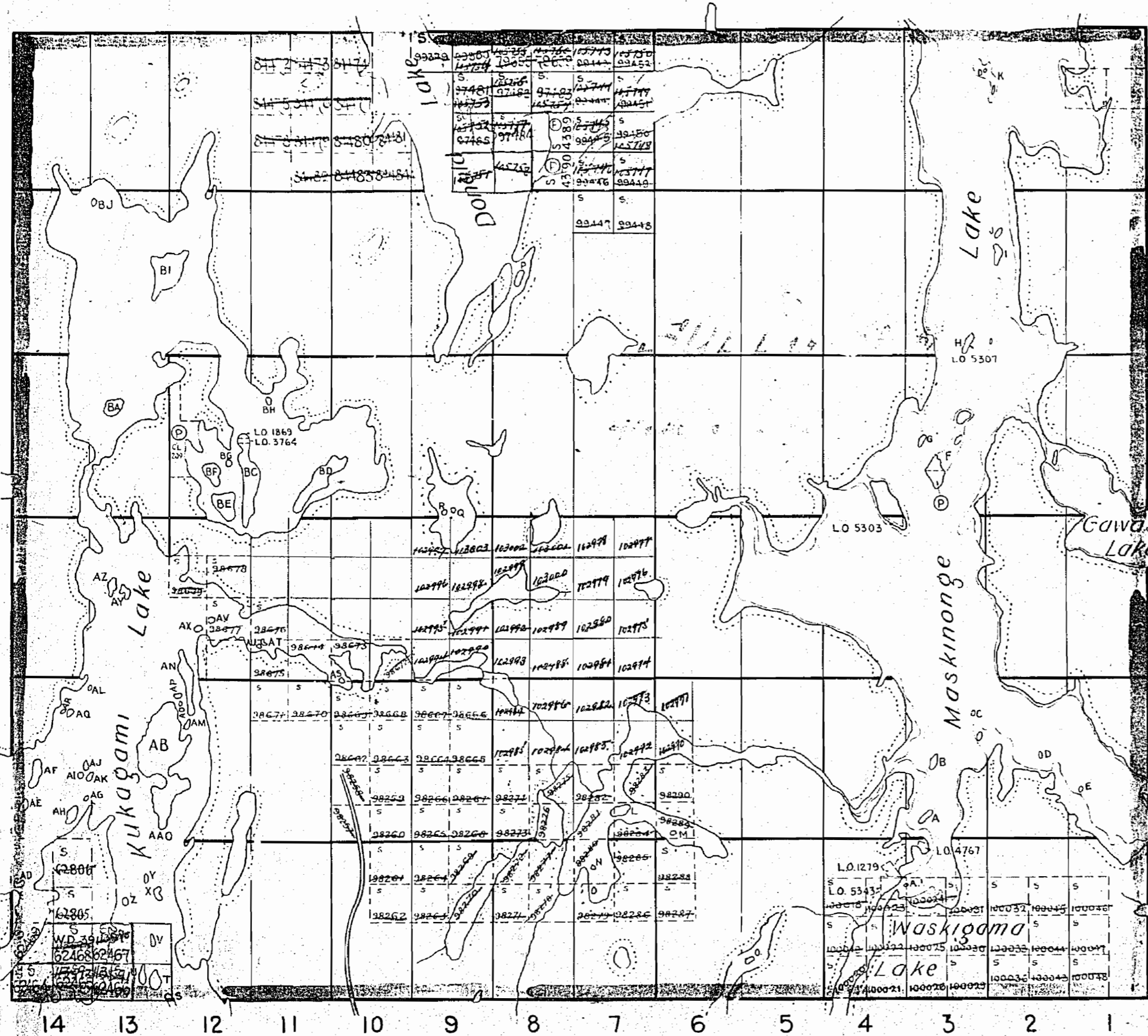
- PATENTED LAND
- CROWN LAND SALE
- LICENSE OF OCCUPATION
- LOCATED LAND
- CROWN LEASE
- WATER POWER LEASE
- RAILWAYS
- ROADS
- POWER TRANSMISSION LINE

NOTES

All flooded land in Maskinonge Lake is under L.O.1565 to Hydro Electric Power Commission of Ontario.

Original lake bed shown thus

Sub. Sect. 53



VI

V

IV

III

II

I

McNISH TWP.

DAVIS TWP

400' wide reservations on surface by Dept of L. & P. shown hereon thus

KELLY TWP

DAVIS TWP

McCARTHY TWP

THE TOWNSHIP
OF
KELLY
DISTRICT OF SUDBURY
SUDBURY MINING
DIVISION
SCALE 1 INCH TO 40 CHAINS

LEGEND

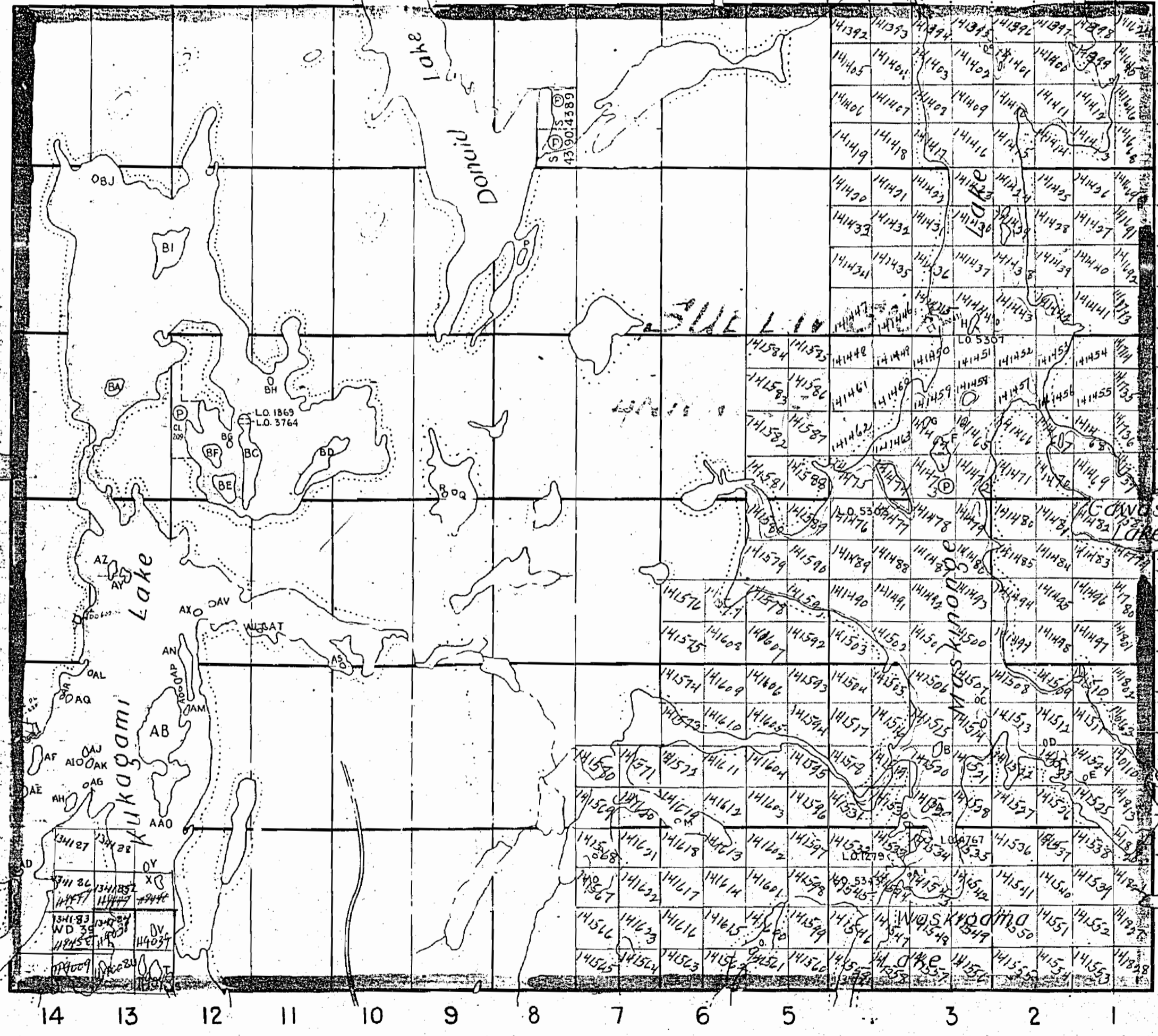
- PATENTED LAND (P)
- CROWN LAND SALE (S)
- LICENSE OF OCCUPATION L.O.
- LOCATED LAND Loc
- CROWN LEASE (L)
- WATER POWER LEASE WPL
- RAILWAYS ————
- ROADS ————
- POWER TRANSMISSION LINE ————

NOTES

All flooded land in Maskinonge Lake is under L.O.1565 to Hydro Electric Power Commission of Ontario.

Original lake bed shown thus

400' Surface Rights Reservation around all Lakes and Rivers.



VI

V

IV

III

II

I

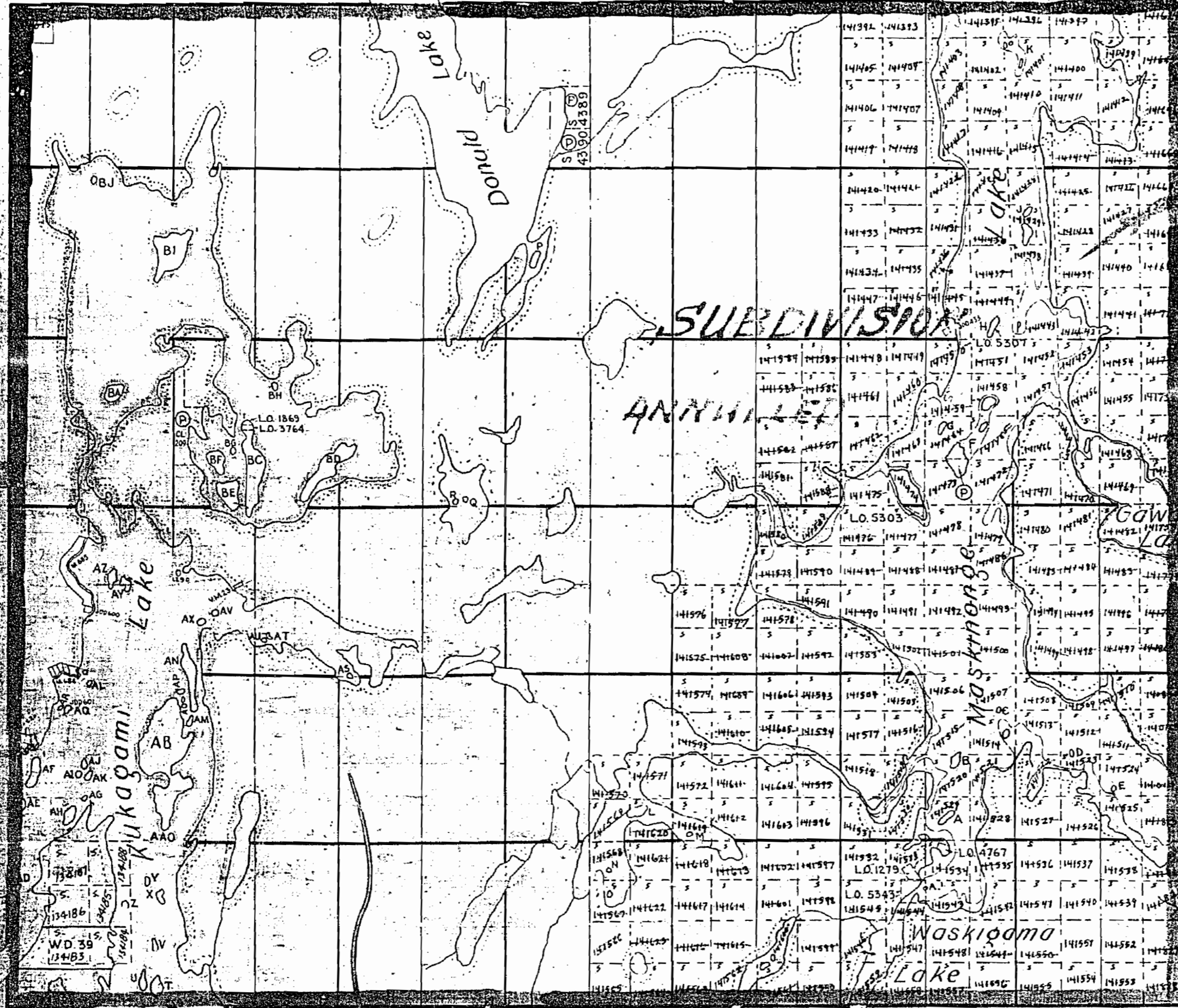
McNISH TWP

M-963

McCARTHY TWP

J.L.L.

THE TOWNSHIP
OF
KELLY
DISTRICT OF SUDBURY
SUDBURY MINING
DIVISION
SCALE 1 INCH TO 40 CHAINS



VI

V

IV

III

II

I

McNISH TWP.

LEGEND

- PATENTED LAND (P)
- CROWN LAND SALE (S)
- LICENSE OF OCCUPATION L.O.
- LOCATED LAND (Loc)
- CROWN LEASE (C)
- WATER POWER LEASE W.P.L.
- RAILWAYS (---)
- ROADS (---)
- POWER TRANSMISSION LINE (---)

NOTES

All flooded land in Maskinonge Lake is under L.O. 1565 to Hydro Electric Power Commission of Ontario.

Original lake bed shown thus

400' Surface Rights Reservation around all Lakes and Rivers.

14 13 12 11 10 9 8 7 6 5 4 3 2 1

DAVIS TWP

M-963

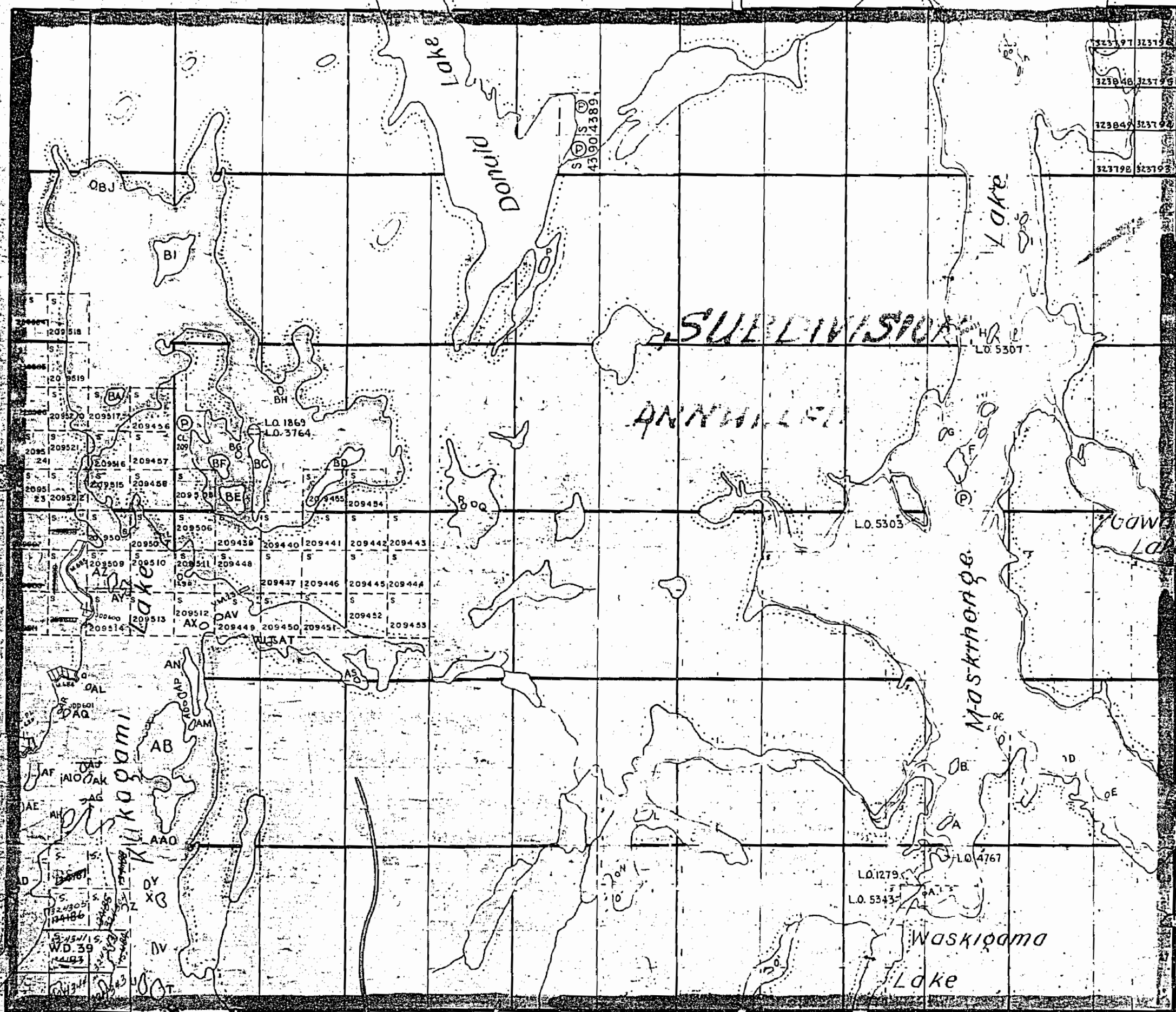
MCCARTHY TWP

SUDBURY MINING DIV. RECEIVE JUN 24 1970 A.M. 7,8,9,10,11,12,1,2,3,4,5,6 P.M.

THE TOWNSHIP OF KELLY

DISTRICT OF SUDBURY SUDBURY MINING DIVISION

SCALE 1 INCH TO 40 CHAINS



VI

V

IV

III

II

I

MCNISH TWP.

LEGEND

- PATENTED LAND (P)
CROWN LAND SALE (S)
LICENSE OF OCCUPATION (LO)
LOCATED LAND (Loc)
CROWN LEASE (C)
WATER POWER LEASE (WPL)
RAILWAYS
ROADS
POWER TRANSMISSION LINE

M-963

NOTES

All flooded land in Maskinonge Lake is under L.O.1565 to Hydro Electric Power Commission of Ontario.

Original lake bed shown thus

400' Surface Rights Reservation around all Lakes and Rivers.

SUBJECT TO SECT 54

14 13 12 11 10 9 8 7 6 5 4 3 2 1

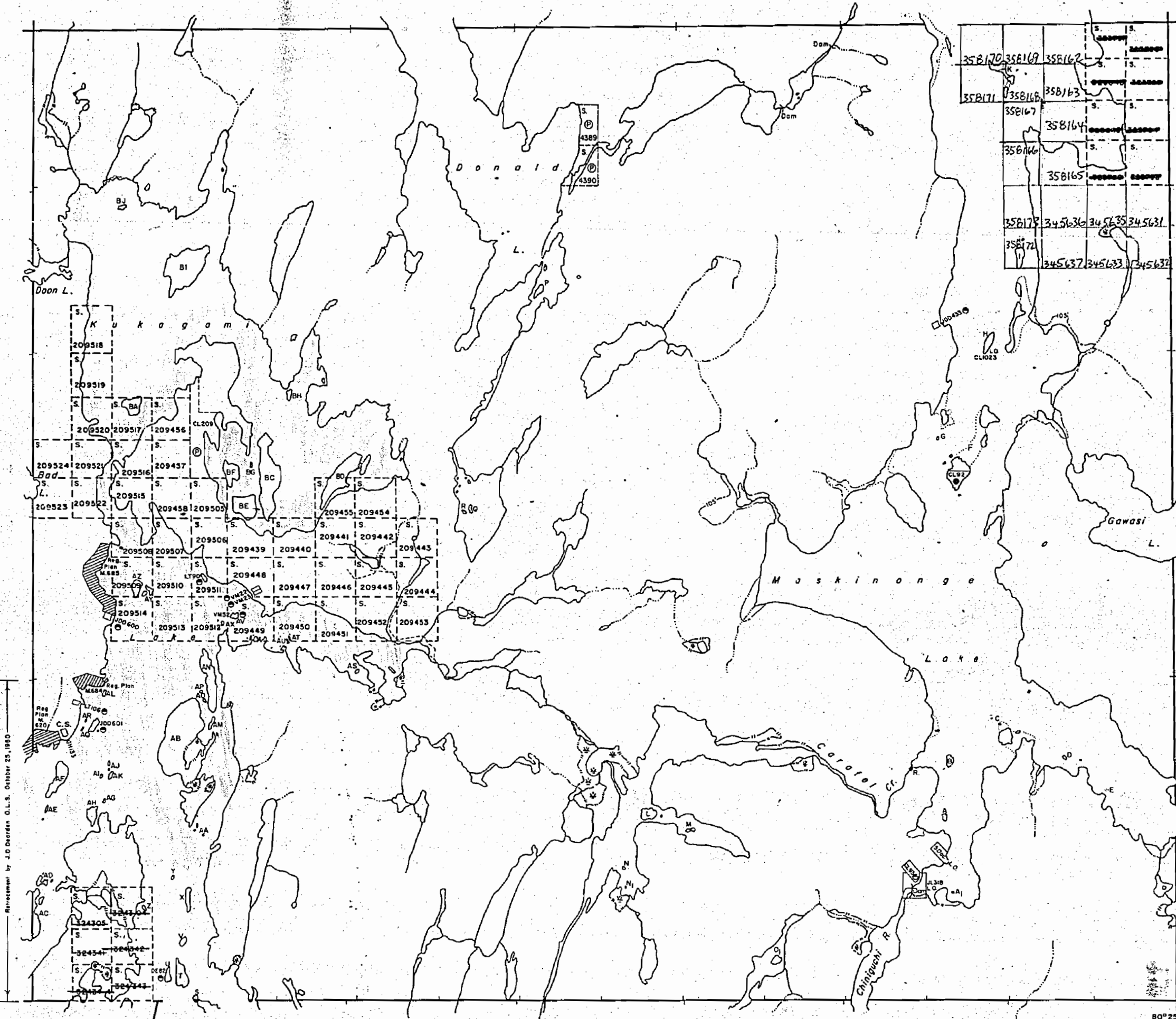
DAVIS TWP

M-963

McCARTHY TWP. M.1007

RATHBUN TWP. M.1071

McNISH TWP. M.1020



SCADDING TWP. M.1092

DAVIS TWP. M.748

NOTES

400' surface rights reservation along the shores of all lakes and rivers.

FLOODING RIGHTS on lands adjacent to Maskinonge Lake to contour elev. 105 reserved to H.E.P.C. L.O. 6830 File 43836

The subdivision of this township, surveyed by J.P.B. Casgrain, O.L.S., dated Dec.22, 1894, into lots and concessions is wholly annulled. Sept.18, 1953

Old Print

LEGEND

- PATENTED LAND Ⓟ or Ⓢ
 - PATENTED FOR SURFACE RIGHTS ONLY Ⓢ
 - LEASE Ⓛ
 - LICENSE OF OCCUPATION L.O.
 - CROWN LAND SALES C.S.
 - LOCATED LAND Loc.
 - CANCELLED C.
 - MINING RIGHTS ONLY M.R.O.
 - SURFACE RIGHTS ONLY S.R.O.
 - HIGHWAY & ROUTE NO. 17
 - ROADS —
 - TRAILS - - -
 - RAILWAYS =
 - POWER LINES —
 - MARSH OR MUSKEG Ⓜ
 - MINES X
 - ORIGINAL SHORELINE ~
- * used only with summer resort locations or when space is limited.

TOWNSHIP OF
KELLY

DISTRICT OF
SUDBURY

SUDBURY
MINING DIVISION

SCALE : 1 INCH = 40 CHAINS (1/2 MILE)

DR. *R Hunt* PLAN NO. **M. 963**
DATE *August 12*

MINISTRY OF
NATURAL RESOURCES
ONTARIO

Microfilm by J.D. Doreau O.L.S. October 25, 1980

46°42'41" approx.
80°25'06" approx.

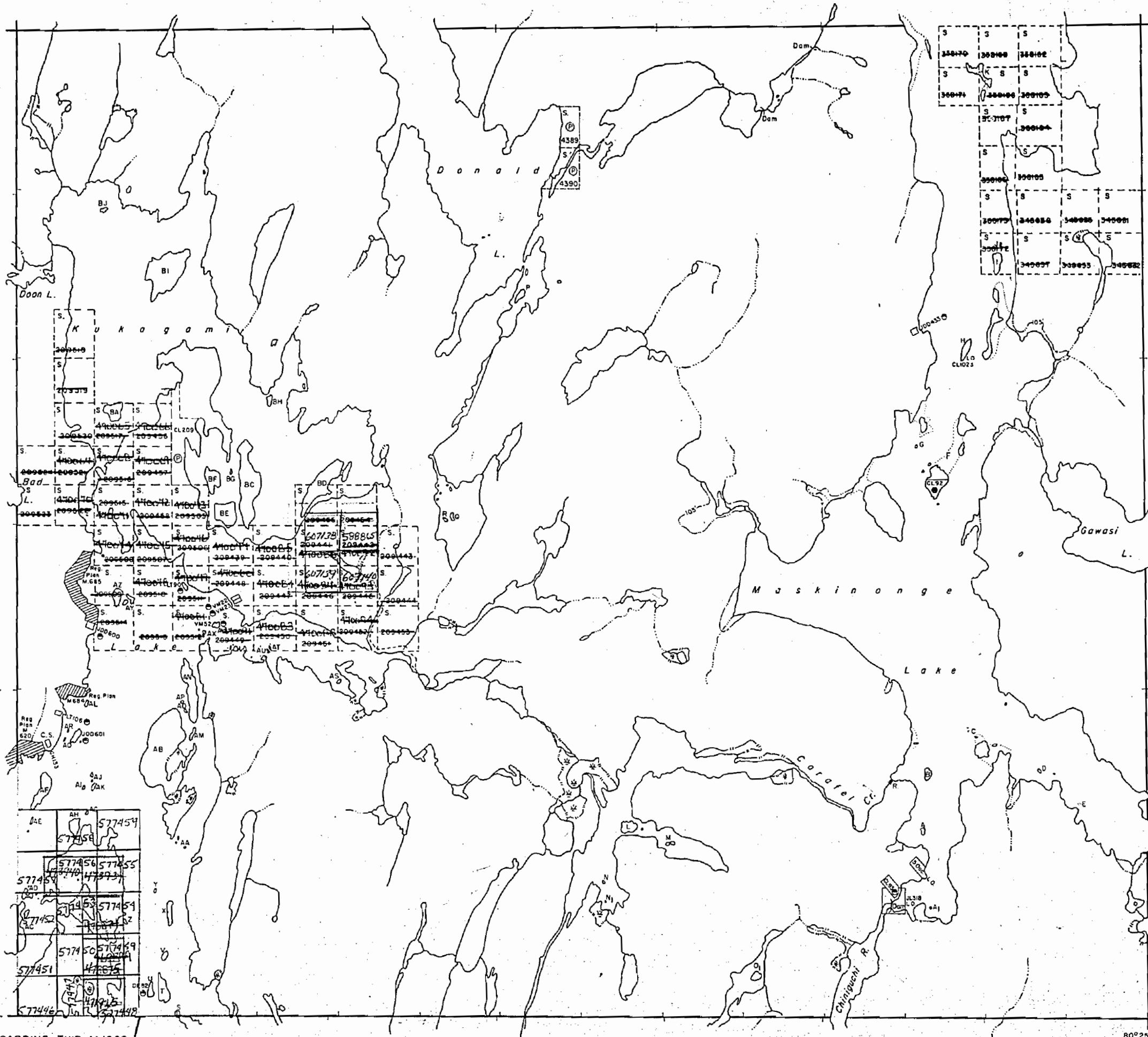
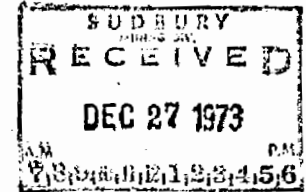
McCARTHY TWP. M.1007 **OFFICE USE ONLY**

NOTES

400' surface rights reservation along the shores of all lakes and rivers.

FLOODING RIGHTS on lands adjacent to Maskinonge Lake to contour elev. 105' reserved to H.E.P.C. L.O. 6930 File 43836

The subdivision of this township, surveyed by J.P.B. Casgrain, O.L.S., dated Dec.22,1894, into lots and concessions is wholly annulled. Sept.18,1953



RATHBUN TWP. M.1071

McNISH TWP. M.1020

LEGEND

- PATENTED LAND P or ●
- PATENTED FOR SURFACE RIGHTS ONLY ●
- LEASE ○
- LICENSE OF OCCUPATION L.O.
- CROWN LAND SALES C.S.
- LOCATED LAND Loc.
- CANCELLED C.
- MINING RIGHTS ONLY M.R.O.
- SURFACE RIGHTS ONLY S.R.O.
- HIGHWAY & ROUTE NO. 17
- ROADS —
- TRAILS - - -
- RAILWAYS =
- POWER LINES —
- MARSH OR MUSKEG [Symbol]
- MINES [Symbol]
- ORIGINAL SHORELINE [Symbol]

* used only with summer resort locations or when space is limited

TOWNSHIP OF
KELLY

DISTRICT OF
SUBURRY

SUBURRY
MINING DIVISION

SCALE : 1 INCH = 40 CHAINS (1/2 MILE)

DR. RHUNT PLAN NO. **M.963**
DATE August 172

MINISTRY OF
NATURAL RESOURCES
ONTARIO

Retrace by J.D. Dearden, O.L.S., October 25, 1960

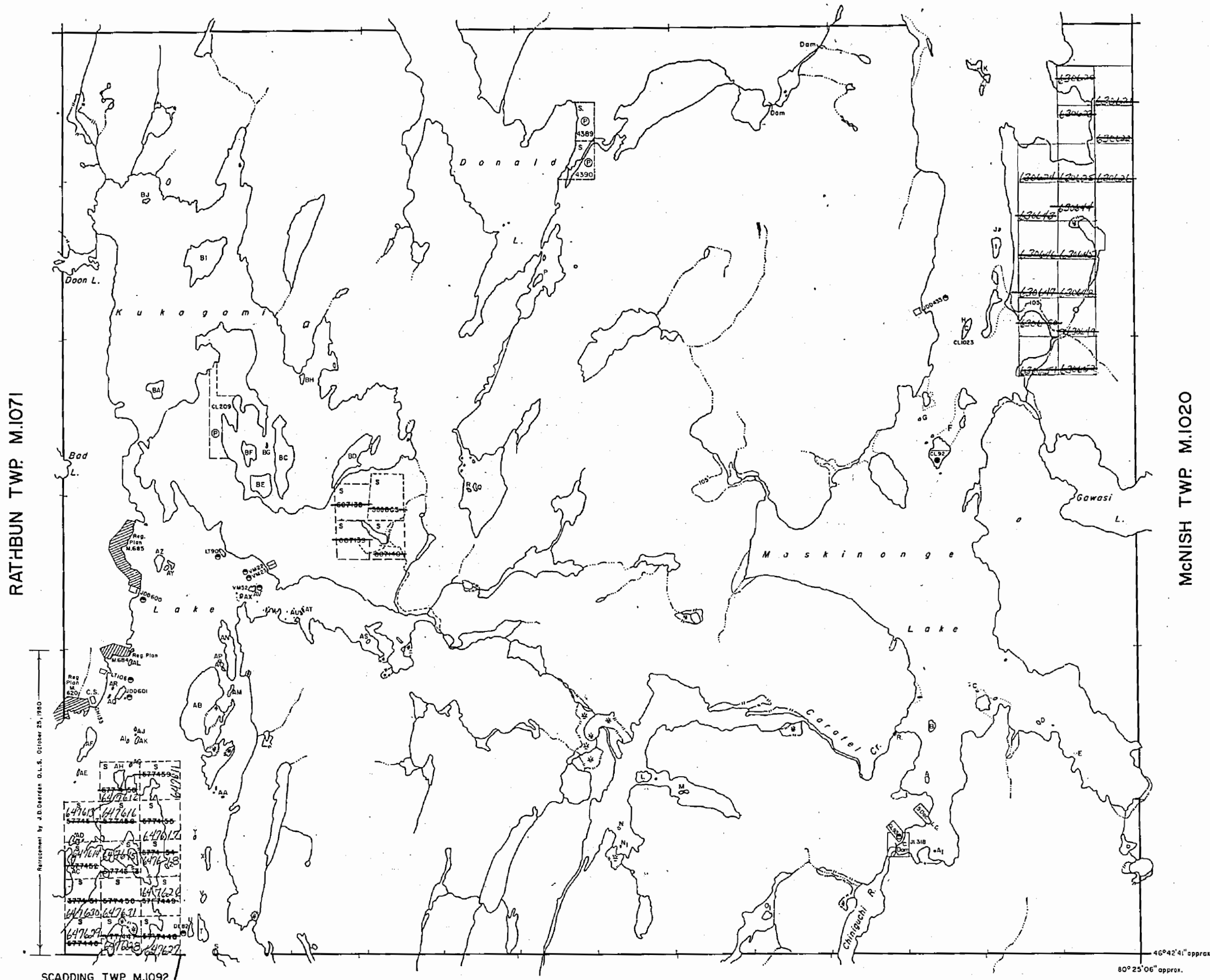
SCADDING TWP. M.1092

DAVIS TWP. M.748

46°42'41" approx.
80°25'06" approx.

OFFICE USE ONLY

McCARTHY TWP. M.1007



NOTES

400' surface rights reservation along the shores of all lakes and rivers.

FLOODING RIGHTS on lands adjacent to Muskinnonge Lake to contour elev. 105' reserved to H.E.P.C.

L.O. 6830 File 43836 CANCELLED FEB. 1, 1980.

The subdivision of this township, surveyed by J.P.B. Casgrain, O.L.S., dated Dec. 22, 1894, into lots and concessions is wholly annulled. Sept. 18, 1953

DATE OF ISSUE
AUG 31 1981
Ministry of Natural Resources
1082410

LEGEND

- | | |
|----------------------------------|--------|
| PATENTED LAND | Ⓟ or Ⓠ |
| PATENTED FOR SURFACE RIGHTS ONLY | Ⓡ |
| LEASE | Ⓢ |
| LICENSE OF OCCUPATION | L.O. |
| CROWN LAND SALES | C.S. |
| LOCATED LAND | Loc. |
| CANCELLED | C. |
| MINING RIGHTS ONLY | M.R.O. |
| SURFACE RIGHTS ONLY | S.R.O. |
| HIGHWAY & ROUTE NO. | 117 |
| ROADS | — |
| TRAILS | - - - |
| RAILWAYS | —+— |
| POWER LINES | — — |
| MARSH OR MUSKEG | — — — |
| MINES | Ⓧ |
| ORIGINAL SHORELINE | ~ |

* used only with summer resort locations or when space is limited.

TOWNSHIP OF

KELLY

DISTRICT OF
SUDBURY

SUDBURY
MINING DIVISION

SCALE : 1 INCH = 40 CHAINS (1/2 MILE)

DR. R. HUNT PLAN NO. **M. 963**
DATE August/72

MINISTRY OF
NATURAL RESOURCES
ONTARIO

SCADDING TWP. M.1092

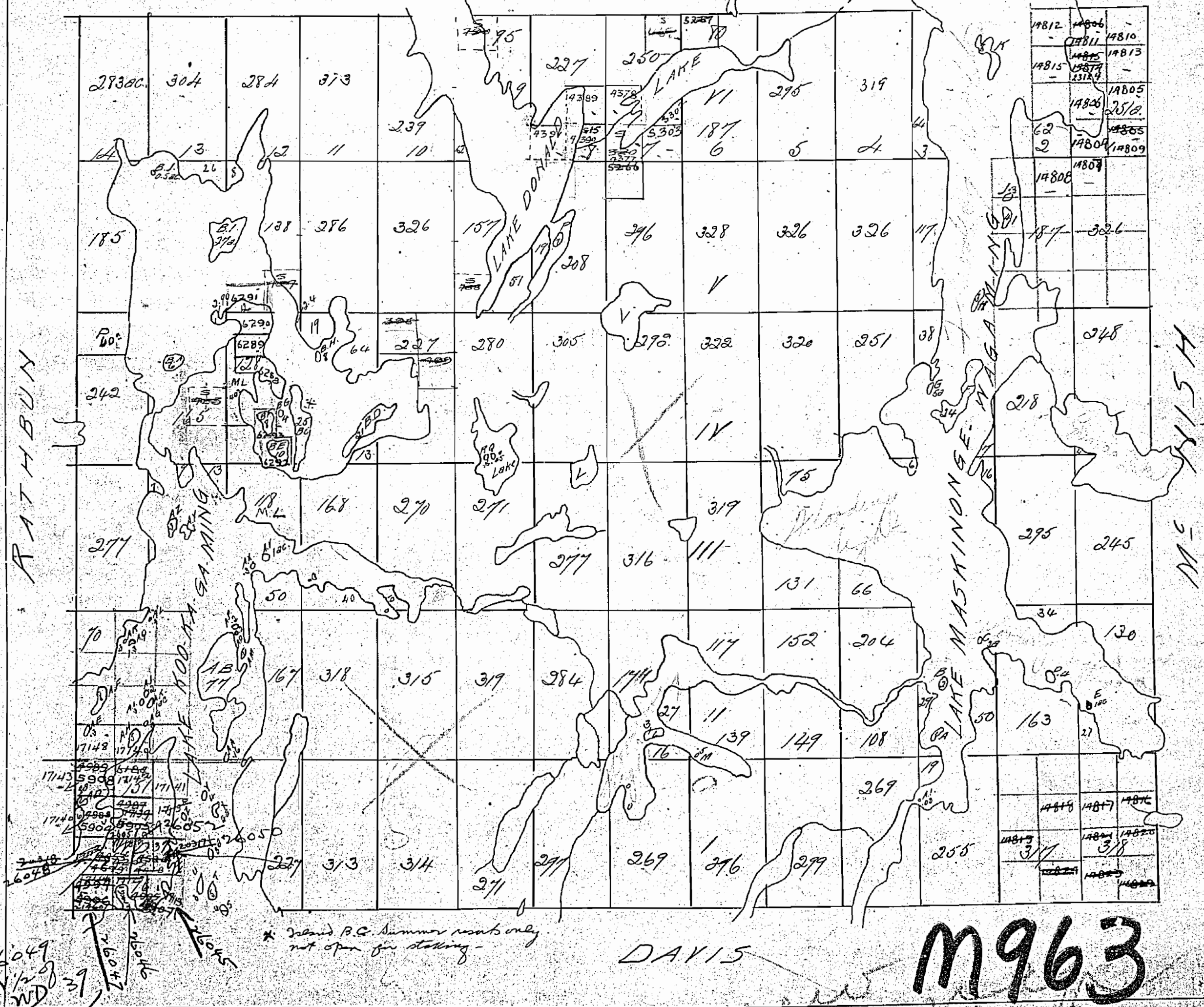
DAVIS TWP. M.748

46°42'41" approx.
80°25'06" approx.

KELLY

Scale, 40 Chains = 1 Inch.

McClellan



M963

McCARTHY TWP. M.1007

NOTES

400' surface rights reservation along the shores of all lakes and rivers.

FLOODING RIGHTS on lands adjacent to Maskinonge Lake to contour elev. 105' reserved to H.E.P.C. L.O. 6830 File 43836

The subdivision of this township, surveyed by J.P.B. Casgrain, O.L.S., dated Dec.22,1894, into lots and concessions is wholly annulled. Sept.18,1953

Old Print

LEGEND

- PATENTED LAND (P or ●*)
- PATENTED FOR SURFACE RIGHTS ONLY (●*)
- LEASE (○)
- LICENSE OF OCCUPATION (L.O.)
- CROWN LAND SALES (C.S.)
- LOCATED LAND (Loc.)
- CANCELLED (C.)
- MINING RIGHTS ONLY (M.R.O.)
- SURFACE RIGHTS ONLY (S.R.O.)
- HIGHWAY & ROUTE NO. (17)
- ROADS (—)
- TRAILS (---)
- RAILWAYS (—+—)
- POWER LINES (—|—)
- MARSH OR MUSKEG (—|—|—)
- MINES (⚡)
- ORIGINAL SHORELINE (—|—|—)

* used only with summer resort locations or when space is limited.

TOWNSHIP OF

KELLY

DISTRICT OF
SUBURRY

SUBURRY
MINING DIVISION

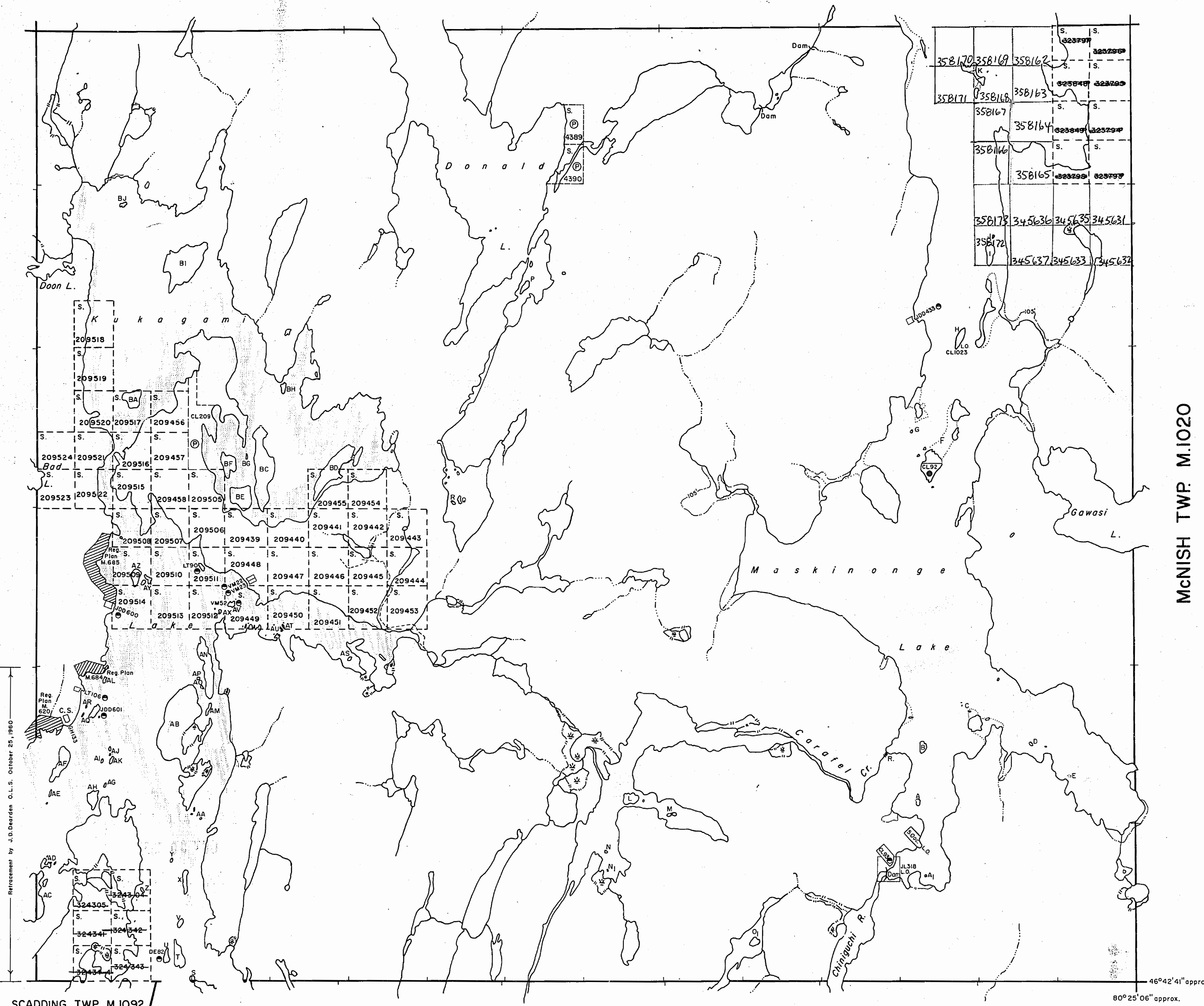
SCALE : 1 INCH = 40 CHAINS (1/2 MILE)

DR. *RHUNT* PLAN NO. **M. 963**
DATE *August 172*

MINISTRY OF
NATURAL RESOURCES
ONTARIO

RATHBUN TWP. M.1071

McNISH TWP. M.1020



SCADDING TWP. M.1092

DAVIS TWP. M.748

46°42'41" approx.
80°25'06" approx.

Retracement by J.D. Dearden O.L.S. October 25, 1980