












Laughton Twp.

THE TOWNSHIP
OF
KENNEDY
DISTRICT OF
COCHRANE
PORCUPINE
MINING DIVISION
SCALE: 1-INCH=40 CHAINS

LEGEND

- PATENTED LAND 
- CROWN LAND SALE 
- LEASES 
- LOCATED LAND 
- LICENSE OF OCCUPATION 
- ROADS 
- IMPROVED ROADS 
- HIGHWAYS 
- POWER LINES 
- RAILWAYS 
- MARSH OR MUSKEG 

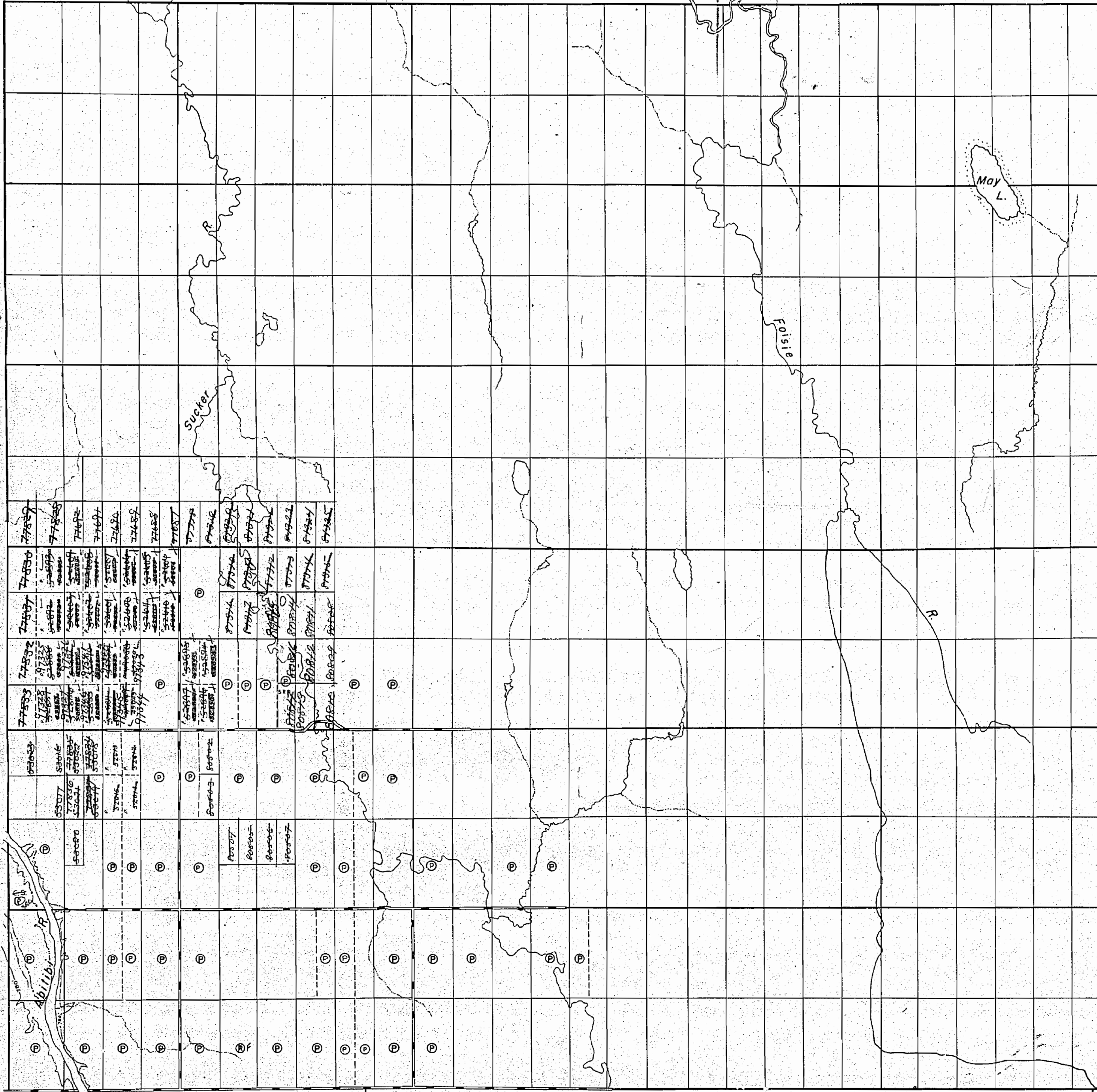
NOTES

400' Surface Rights Reservation around all Lakes and Rivers.

SEE LAND ROLL
Mining Rts. Only to apply on mg. pts. staked and recorded on or after July 25, 1950 in this township. Ontario Gazette Aug. 5, 1950.

By O. Reg. 199/50 which amends previous reg's and which is effective as of Sept. 1, 1950. Surface rts. only on all lands sold as of this date.

Land along shores of Abitibi R. subject to flooding rights. H.E.P.C.



XII
XI
X
IX
VIII
VII
VI
V
IV
III
II
I

Dempsey Twp.

Glackmeyer Twp.

28 27 26 25 24 23 22 21 20 19 18 17 16 15 14 13 12 11 10 9 8 7 6 5 4 3 2 1

Brower Twp.

Fox Twp.

MINING RECORDER
RECEIVED
DEC 14 1962

MINING DIVISION
PLAN NO. - M-515

DEPARTMENT OF MINES
- ONTARIO -

Laughton Twp.

THE TOWNSHIP OF
OF
KENNEDY
DISTRICT OF COCHRANE
PORCUPINE MINING DIVISION
SCALE: 1 INCH = 40 CHAINS

LEGEND

- PATENTED LAND
- CROWN LAND SALE
- LEASES
- LOCATED LAND
- LICENSE OF OCCUPATION
- ROADS
- IMPROVED ROADS
- HIGHWAYS
- POWER LINES
- RAILWAYS
- MARSH OR MUSKEG

NOTES

- 400' Surface Rights Reservation around all Lakes and Rivers.
- S.R.O. WITHDRAWN FOR STAKING SALE, O.C.L.P. See Land Coll. Lot 24 on 1 - Cochrane
- L.P.P. *
- Lot 43 S.R.O. (Sump) Nov 5/78
- Lot 23, Con 1 - (Commercial purpose)

Land along shores of Abitibi R. subject to flooding rights to H.E.P.C.

M.N.R. - Gravel Reserve Rec'd Sept. 28/88

(R) PENDING APPLICATION UNDER THE P.L.A. NOTICE REC'D 90 NOV 06

THIS TWP. SUBJECT TO FOREST ACTIVITY IN 1994/95 FURTHER INFORMATION AVAILABLE ON FILE

Certificate of Manufacture (See Memo dated Feb. 6/91) (11/15/91)

(S) THIS TWP. IS SUBJECT TO FOREST ACTIVITY IN 1995/96 MORE INFO. ON FILE


(ST) Snowmobile Trail Notice Received Oct. 1/93

THE INFORMATION THAT APPEARS ON THIS MAP HAS BEEN COMPILED FROM VARIOUS SOURCES AND ACCURACY IS NOT GUARANTEED. THOSE WISHING TO STAKE MINING CLAIMS SHOULD CONSULT WITH THE MINING RECORDER, MINISTRY OF NORTHERN DEVELOPMENT AND MINES, FOR ADDITIONAL INFORMATION ON THE STATUS OF THE LANDS SHOWN HEREON.

PORCUPINE MINING DIV.
RECEIVED
MAY 1 1968
AM 7:8 9:10 11:12 1:2 3:4 5:6 PM

PLAN NO. - M-515

DEPARTMENT OF MINES - ONTARIO



Glackmeyer Twp.

Dempsey Twp.

28 27 26 25 24 23 22 21 20 19 18 17 16 15 14 13 12 11 10 9 8 7 6 5 4 3 2 1

Brower Twp.

Fox Twp.

Laughton Twp.

THE TOWNSHIP OF
KENNEDY
DISTRICT OF COCHRANE

PORCUPINE MINING DIVISION
SCALE: 1-INCH=40 CHAINS

LEGEND

- PATENTED LAND ⊙
- CROWN LAND SALE ⊙
- LEASES ⊙
- LOCATED LAND ⊙
- LICENSE OF OCCUPATION ⊙
- ROADS —
- IMPROVED ROADS —
- HIGHWAYS —
- POWER LINES —
- RAILWAYS —
- MARSH OR MUSKEG —

NOTES

400' Surface Rights Reservation around all Lakes and Rivers.

SEE LAND COLL.
Mining Rts. Only to apply on mg. rts. staked and recorded on or after July 26, 1950 in this township Ontario Gazette Aug. 5, 1950.

By O.Reg. 199/50 which amends previous reg's and which is effective as of Sept. 1, 1950. Surface rts. only on all lands sold as of this date.

Land along shores of Abitibi R. subject to flooding rights. H.R.C.

MINING RECORDER
RECEIVED
DEC 14 1962

PORCUPINE MINING DIVISION
PLAN NO. - M-515

DEPARTMENT OF MINES
- ONTARIO -

Glackmeyer Twp.

XII

XI

X

IX

VIII

VII

VI

V

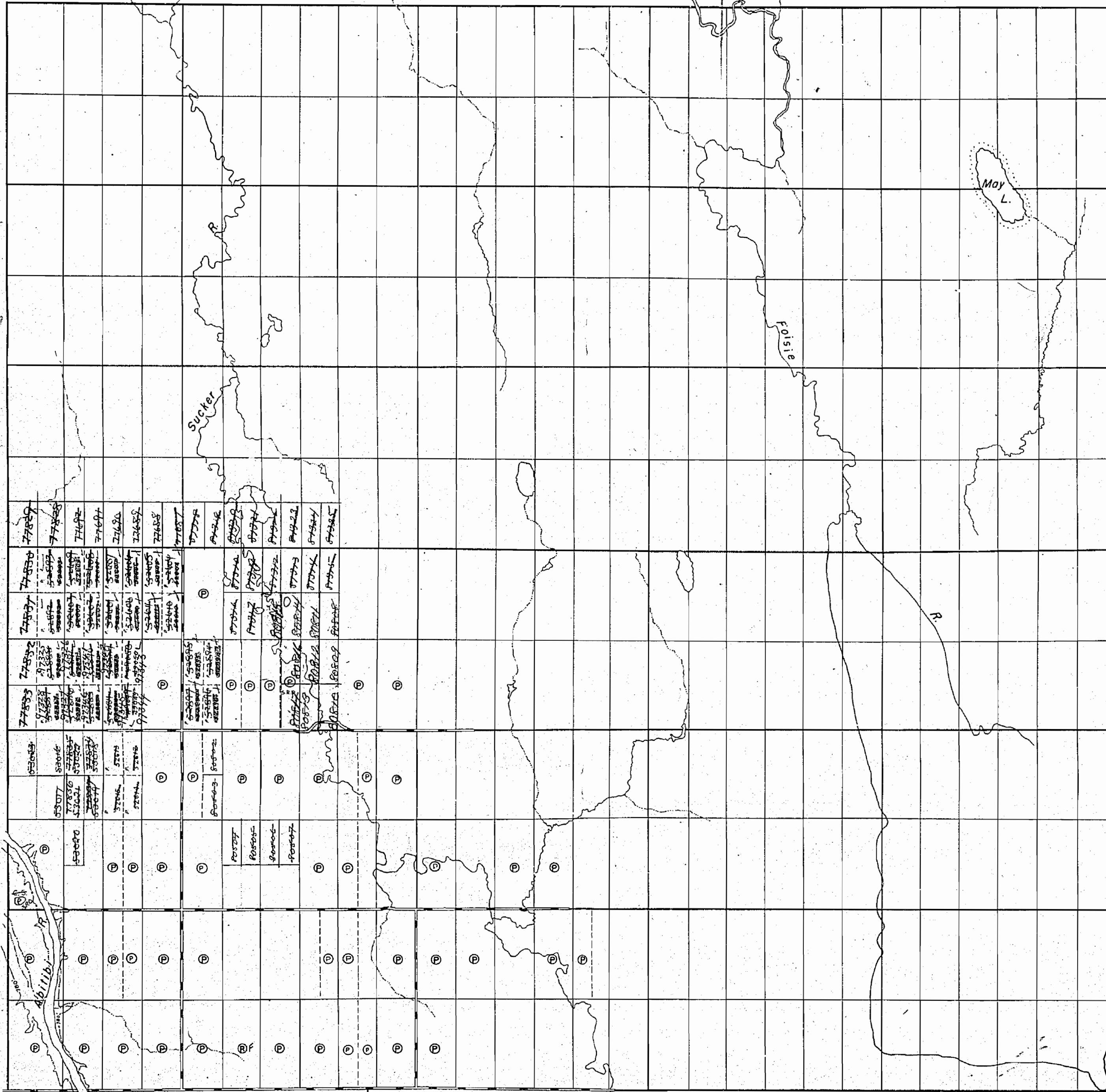
IV

III

II

I

Dempsey Twp.



28 27 26 25 24 23 22 21 20 19 18 17 16 15 14 13 12 11 10 9 8 7 6 5 4 3 2 1

Brower Twp.

Fox Twp.

Laughton Twp.

THE TOWNSHIP OF
OF
KENNEDY
DISTRICT OF
COCHRANE
PORCUPINE
MINING DIVISION
SCALE: 1-INCH=40 CHAINS

LEGEND

- PATENTED LAND ⊙
- CROWN LAND SALE ⊙
- LEASES ⊙
- LOCATED LAND ⊙
- LICENSE OF OCCUPATION L.O.
- ROADS —
- IMPROVED ROADS —
- HIGHWAYS —
- POWER LINES —
- RAILWAYS —
- MARSH OR MUSKEG —

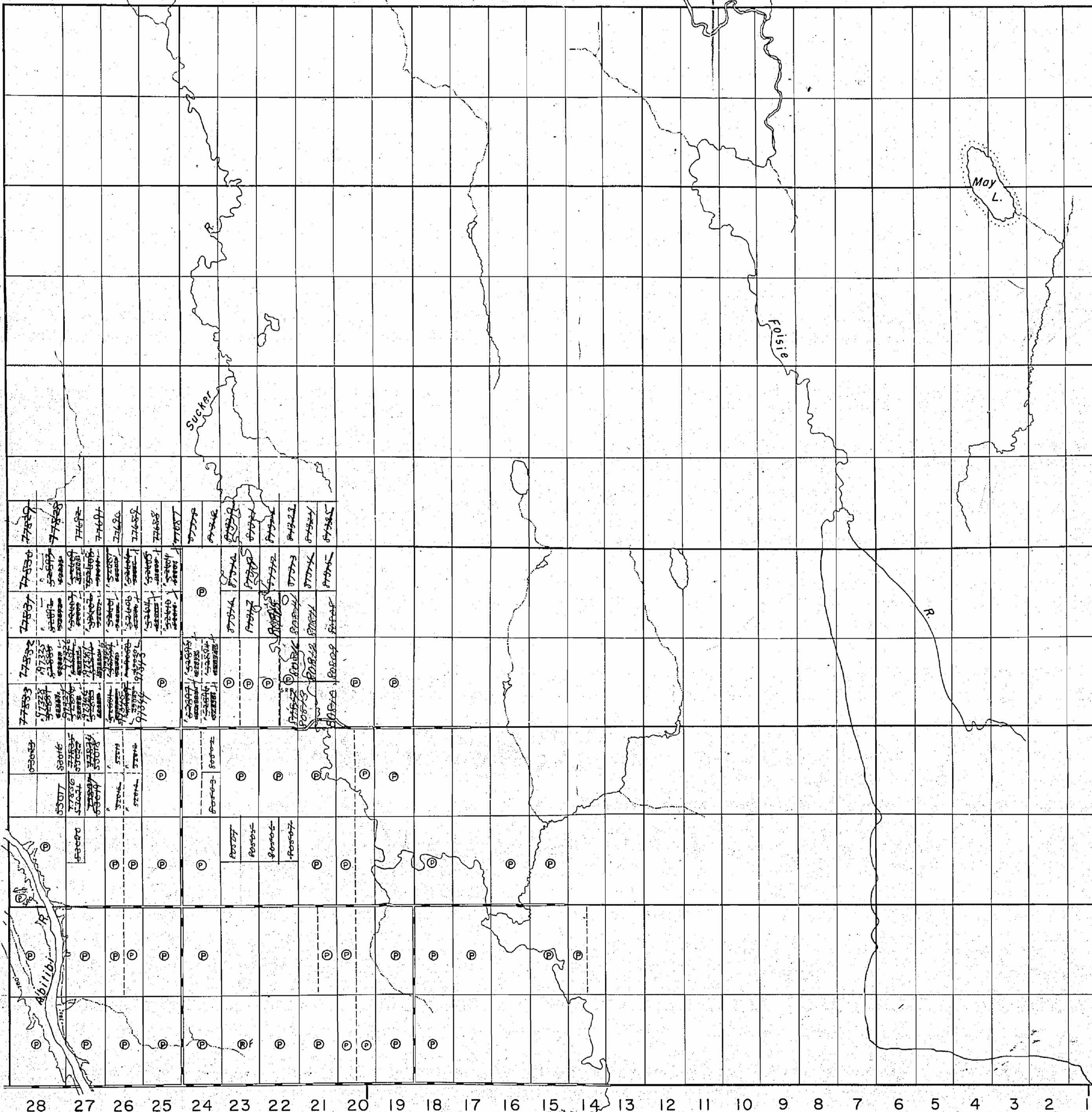
NOTES

400' Surface Rights Reservation around all Lakes and Rivers.

SEE LAND ROLL
Mining Rts. Only to apply on mg. rts. staked and recorded on or after July 25, 1950 in this township Ontario Gazette Aug. 5, 1950.

By O. Reg. 199/50 which amends previous regs and which is effective as of Sept. 1, 1950. Surface rts. only on all lands sold as of this date.

Land along shores of Abitibi R. subject to flooding rights. H.E.P.C.



Glackmeyer Twp.

XII
XI
X
IX
VIII
VII
VI
V
IV
III
II
I

Dempsay Twp.

28 27 26 25 24 23 22 21 20 19 18 17 16 15 14 13 12 11 10 9 8 7 6 5 4 3 2 1

Brower Twp.

Fox Twp.

MINING RECORDER
RECEIVED
DEC 14 1962

MINING DIVISION
PLAN NO. - M-515

DEPARTMENT OF MINES
- ONTARIO -

THE TOWNSHIP
OF
KENNEDY
DISTRICT OF
COCHRANE
PORCUPINE
MINING DIVISION
SCALE: 1-INCH=40 CHAINS

LEGEND

- PATENTED LAND ⊙
- CROWN LAND SALE C.S.
- LEASES ⊙
- LOCATED LAND Loc.
- LICENSE OF OCCUPATION L.O.
- ROADS —
- IMPROVED ROADS —
- HIGHWAYS —
- POWER LINES —
- RAILWAYS —
- MARSH OR MUSKEG —

NOTES

400' Reservation to Dept. of Land F.
shown thus: —

Mining Rts. Only to apply on mg. cls. stated
and recorded on or after July 25, 1950
in this township. Ontario Gazette Aug. 5, 1950.

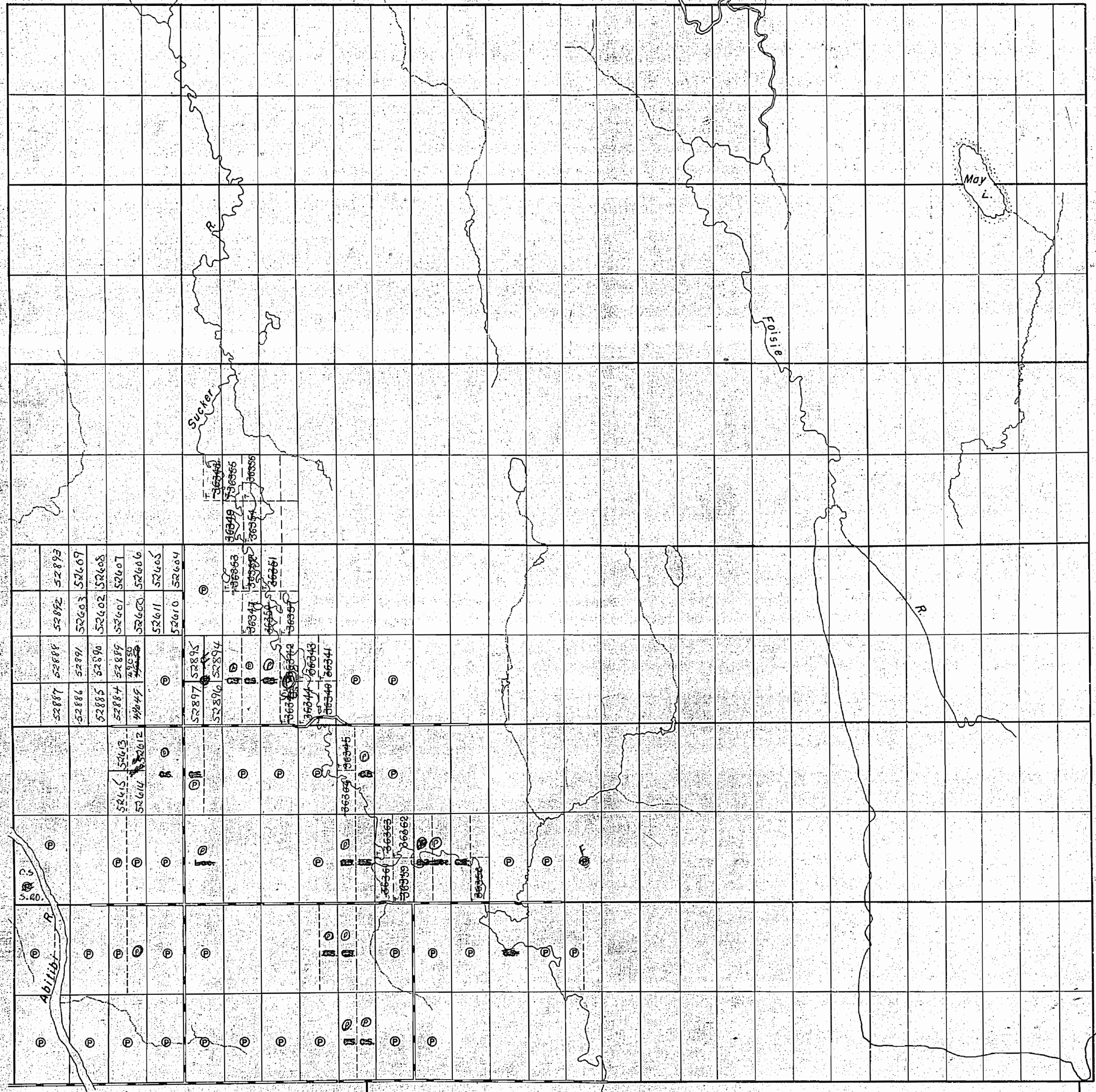
By O.Reg. 199/50 which amends previous
reg's and which is effective as of Sept. 1,
1950. Surface rts. only on all lands sold as
of this date.

Land along shores of Abitibi R. subject
to flooding rights.

Glackmeyer Twp.

Dempsay Twp.

XII
XI
X
IX
VIII
VII
VI
V
IV
III
II
I



28 27 26 25 24 23 22 21 20 19 18 17 16 15 14 13 12 11 10 9 8 7 6 5 4 3 2 1

Brower Twp.

Fox Twp.

PLAN NO. - M-515

DEPARTMENT OF MINES
—ONTARIO—

Laughton Twp.

THE TOWNSHIP
OF
KENNEDY
DISTRICT OF
COCHRANE
PORCUPINE
MINING DIVISION
SCALE: 1-INCH=40 CHAINS

LEGEND

- PATENTED LAND ⊙ C.S.
- CROWN LAND SALE ⊙ C.S.
- LEASES ⊙ Loc.
- LOCATED LAND ⊙ L.O.
- LICENSE OF OCCUPATION ⊙ L.O.
- ROADS — — — — —
- IMPROVED ROADS = = = = =
- HIGHWAYS = = = = =
- POWER LINES — — — — —
- RAILWAYS — — — — —
- MARSH OR MUSKEG ~ ~ ~ ~ ~

NOTES

400' Reservation to Dept. of L. and F. shown thus: — — — — —

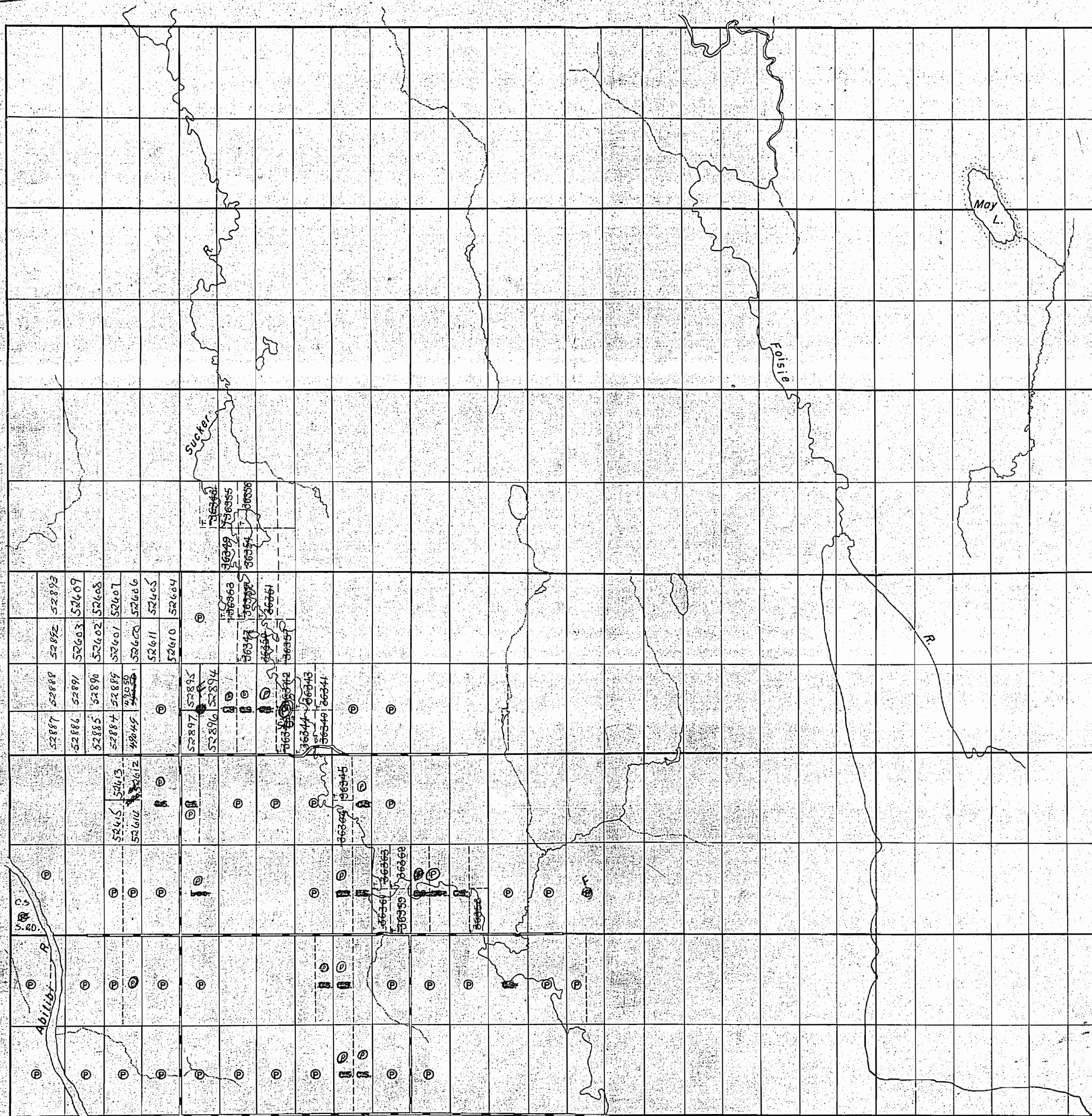
Mining Rts. Only to apply on mg. cls. staked and recorded on or after July 25, 1950 in this township. Ontario Gazette Aug. 5, 1950.

By O. Reg. 199/50 which amends previous reg's and which is effective as of Sept. 1, 1950. Surface rts. only on all lands sold as of this date.

Land along shores of Abitibi R. subject to flooding rights.

XII
XI
X
IX
VIII
VII
VI
V
IV
III
II
I

Dempsey Twp.



Glackmeyer Twp.

28 27 26 25 24 23 22 21 20 19 18 17 16 15 14 13 12 11 10 9 8 7 6 5 4 3 2 1

Brower Twp.

Fox Twp.







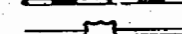




PLAN NO. - M-515

DEPARTMENT OF MINES
- ONTARIO -

THE TOWNSHIP OF
OF
KENNEDY

DISTRICT OF
COCHRANE
PORCUPINE
MINING DIVISION
SCALE: 1 INCH = 40 CHAINS

LEGEND

- PATENTED LAND 
- CROWN LAND SALE 
- LEASES 
- LOCATED LAND 
- LICENSE OF OCCUPATION 
- ROADS 
- IMPROVED ROADS 
- HIGHWAYS 
- POWER LINES 
- RAILWAYS 
- MARSH OR MUSKEG 

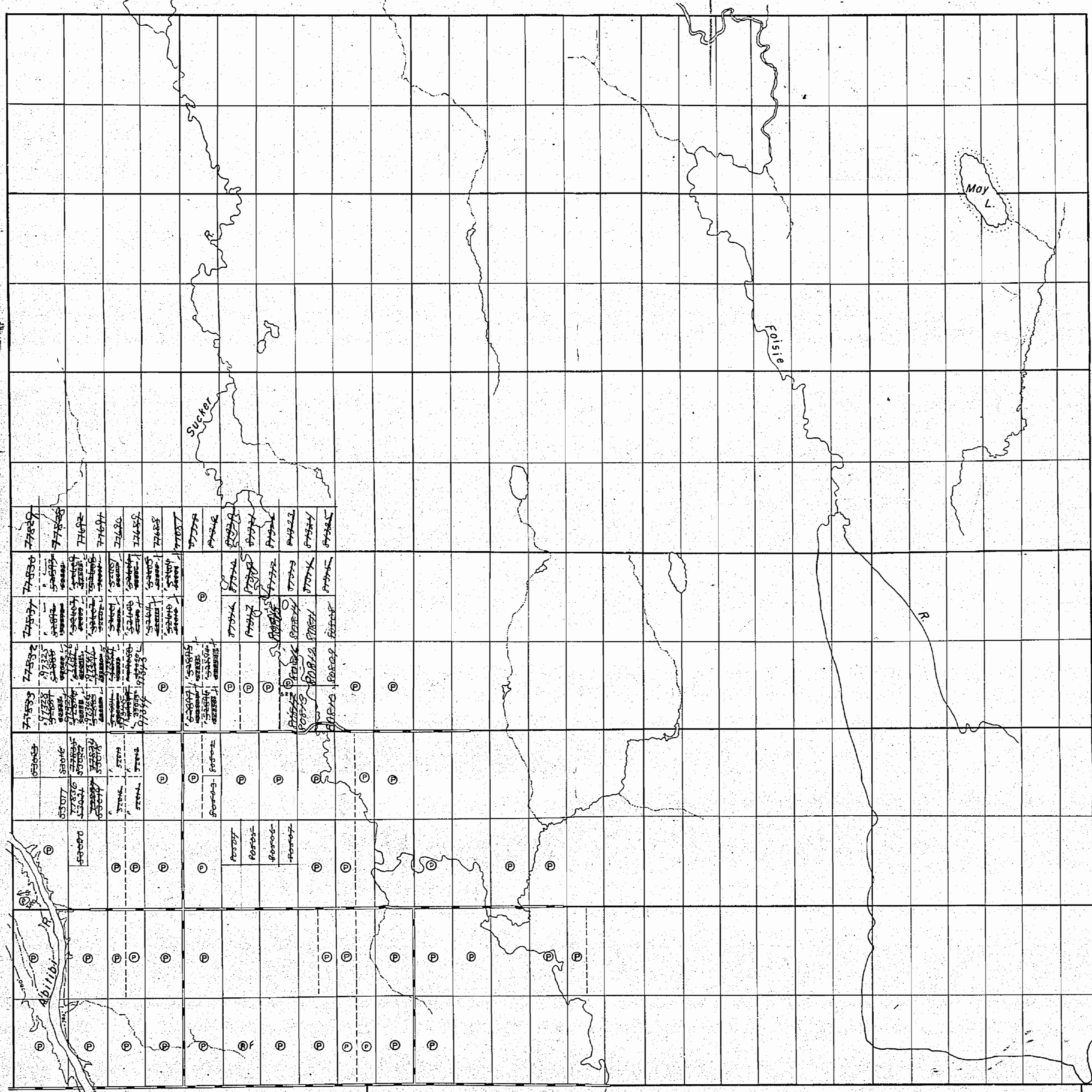
NOTES

400' Surface Rights Reservation around all Lakes and Rivers.

SEE LAND LOG
Mining Rts. Only to apply on mg. dis. staked and recorded on or after July 25, 1950 in this township Ontario Gazette Aug. 5, 1950.

By O. Reg. 199/50 which amends previous reg's and which is effective as of Sept. 1, 1950. Surface rts. only on all lands sold as of this date.

Land along shores of Abitibi R. subject to flooding rights. H.E.P.C.



XII
XI
X
IX
VIII
VII
VI
V
IV
III
II
I

Glackmeyer Twp.

Dempsey Twp.

28 27 26 25 24 23 22 21 20 19 18 17 16 15 14 13 12 11 10 9 8 7 6 5 4 3 2 1

Brower Twp.

Fox Twp.

MINING RECORDER
RECEIVED
DEC 14 1962

MINING DIVISION
PLAN NO. - M-515

DEPARTMENT OF MINES
- ONTARIO -