

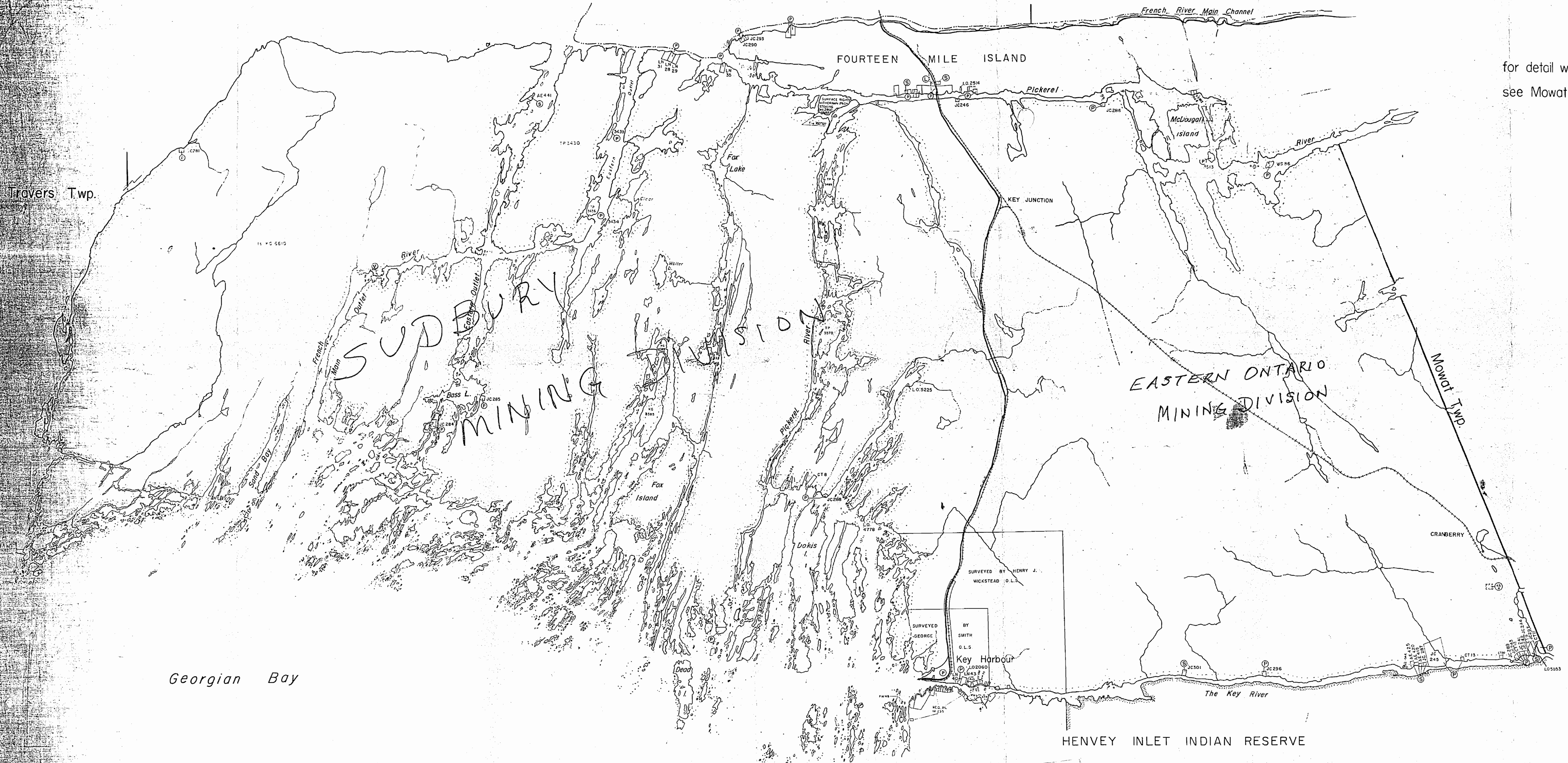
Struthers Twp.

Allen Twp.

Bigwood Twp.

Travers Twp.

for detail within this area
see Mowat Township plan.



Georgian Bay

FRAME 1

Struthers Twp.

Allen Twp.

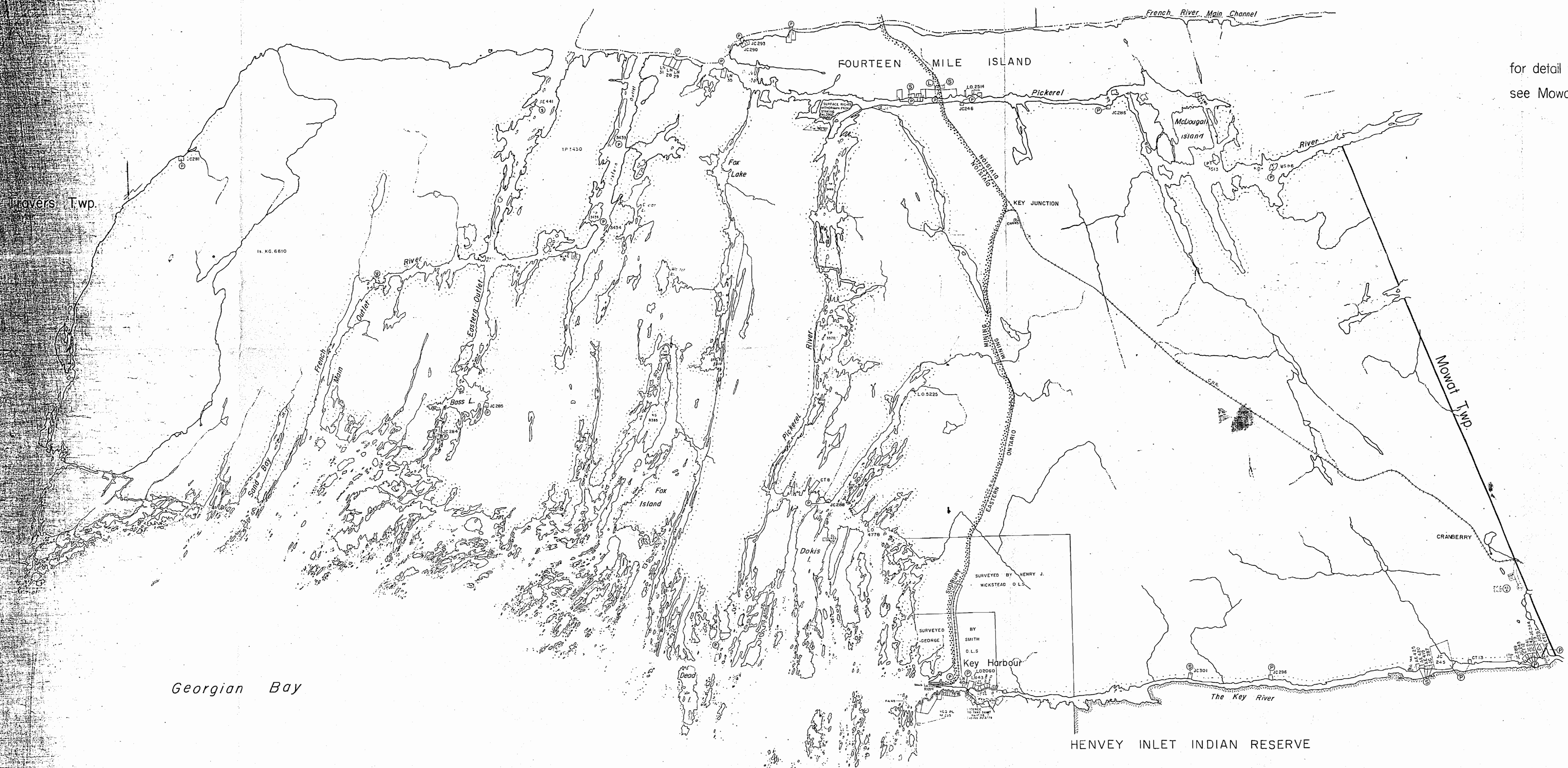
Bigwood Twp.

Travers Twp.

for detail within this area
see Mowat Township plan

Georgian Bay

HENVEY INLET INDIAN RESERVE



Struthers Twp.

Allen Twp.

Bigwood Twp.

AREA OF
LOWER m-182
FRENCH RIVER
 DISTRICT OF
 PARRY SOUND
 SUDBURY B
 EASTERN ONTARIO
 MINING DIVISION

SCALE: 1-INCH= 40 CHAINS

LEGEND

- PATENTED LAND ● or ○
- CROWN LAND SALE ⊙ or ⊚
- LEASES ⊖
- LOCATED LAND Loc.
- LICENSE OF OCCUPATION L.O.
- MINING RIGHTS ONLY M.R.O.
- SURFACE RIGHTS ONLY S.R.O.
- ROADS
- IMPROVED ROADS
- KING'S HIGHWAYS
- RAILWAYS
- POWER LINES
- MARSH OR MUSKEG
- MINES
- PATENTED for S.R.O.

for detail within this area
see Mowat Township plan.

NOTES

THIS MAP IS NOT TO
BE USED FOR
SURVEY PURPOSES

LAND UNDER GEORGIAN BAY WITHDRAWN
FROM STAKING BY O.P.J.E.P. N. COLNCL.
DATED APRIL 30 1952

400' Surface rights reservation around all lakes and
rivers.

Areas withdrawn from staking under Section
43 of the Mining Act (R.S.O. 1970)

File	Date	Disposition
① 160707	31/8/72	S.R.O.
② 160707	24/10/71	S.R.O.

Islands in French River withdrawn from staking.

Islands in Georgian Bay and north shore
of Lake Huron withdrawn from staking.
File: 67051

DATE OF ISSUE

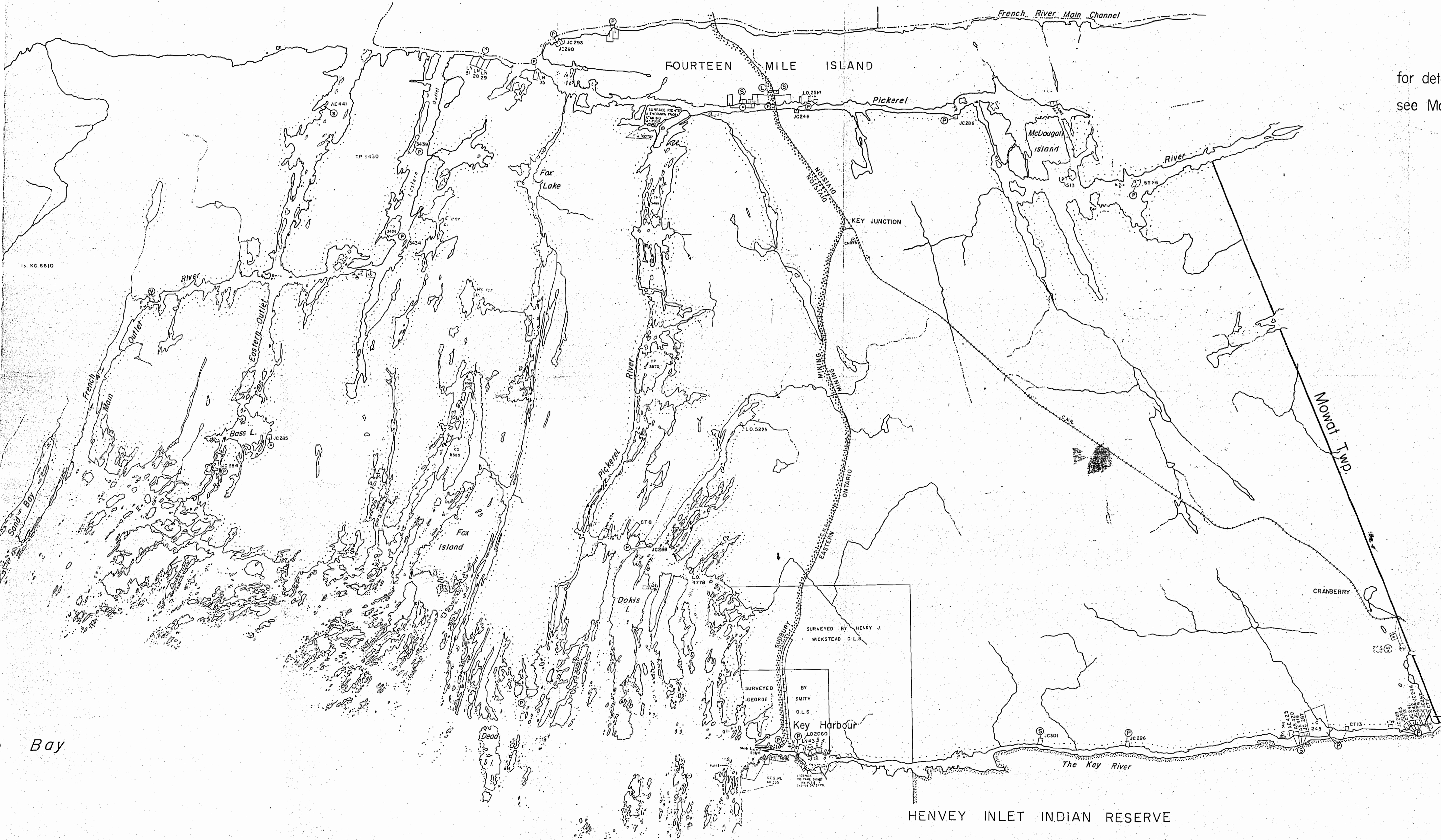
JUL 16 1982

Ministry of Natural Resources
TORONTO

NATIONAL TOPOGRAPH 4H15
4H16

PLAN NO.- M.182

MINISTRY OF NATURAL RESOURCES
SURVEYS AND MAPPING BRANCH



Bay

HENVEY INLET INDIAN RESERVE

SURVEYED BY HENRY J.
WICKSTEAD D.L.S.

SURVEYED BY
GEORGE SMITH
D.L.S.

Key Harbour

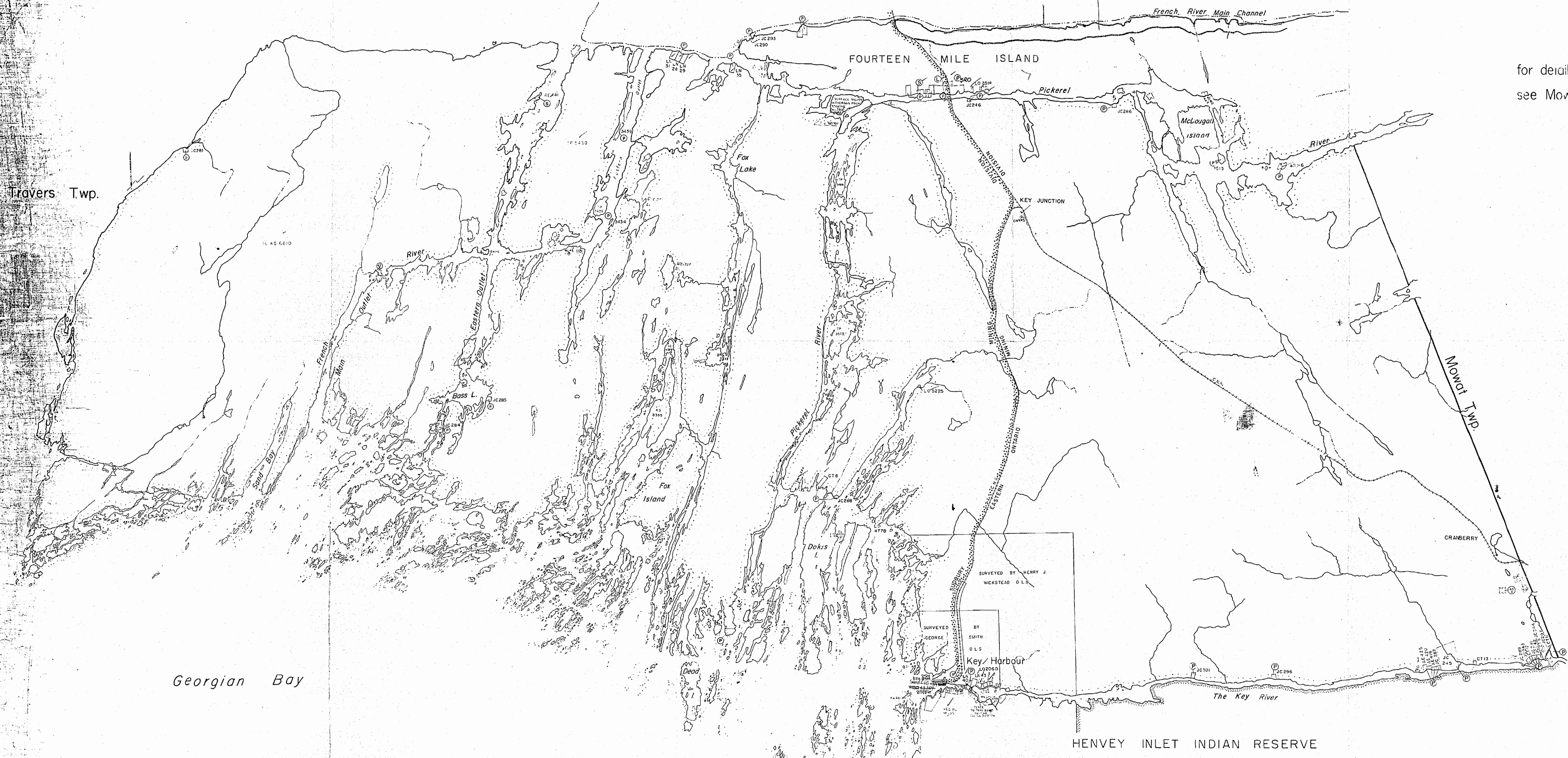
Struthers Twp.

Allen Twp.

Bigwood Twp.

Travers Twp.

for detail within this area
see Mowat Township plan



Georgian Bay

HENVEY INLET INDIAN RESERVE

SURVEYED BY HENRY J. WICKSTEAD O.L.S.

SURVEYED BY GEORGE SMITH O.L.S.

Key Harbour

Struthers Twp.

Allen Twp.

Bigwood Twp.

AREA OF LOWER M-182
 FRENCH RIVER
 DISTRICT OF PARRY SOUND
 SUDBURY & EASTERN ONTARIO
 MINING DIVISION

SCALE: 1-INCH= 40 CHAINS

LEGEND

- PATENTED LAND
- CROWN LAND SALE
- LEASES
- LOCATED LAND
- LICENSE OF OCCUPATION
- MINING RIGHTS ONLY
- SURFACE RIGHTS ONLY
- ROADS
- IMPROVED ROADS
- KING'S HIGHWAYS
- RAILWAYS
- POWER LINES
- MARSH OR MUSKEG
- MINES
- PATENTED for S.R.O.

for detail within this area see Mowat Township plan

NOTES

THIS MAP IS NOT TO BE USED FOR SURVEY PURPOSES

LAND UNDER JURISDICTION BY THE PROVINCE OF ONTARIO FROM STAKING BY 1931 AND 1932 DATED APRIL 30 1932

400' Surface rights reservation around all lakes or rivers.

Areas withdrawn from staking under Section 43 of the Mining Act (R.S.O. 1927)

File	Date	Disposition
160707	3/15/72	S.R.O.
160707	24/9/71	S.R. & W.

Islands in French River withdrawn from staking.

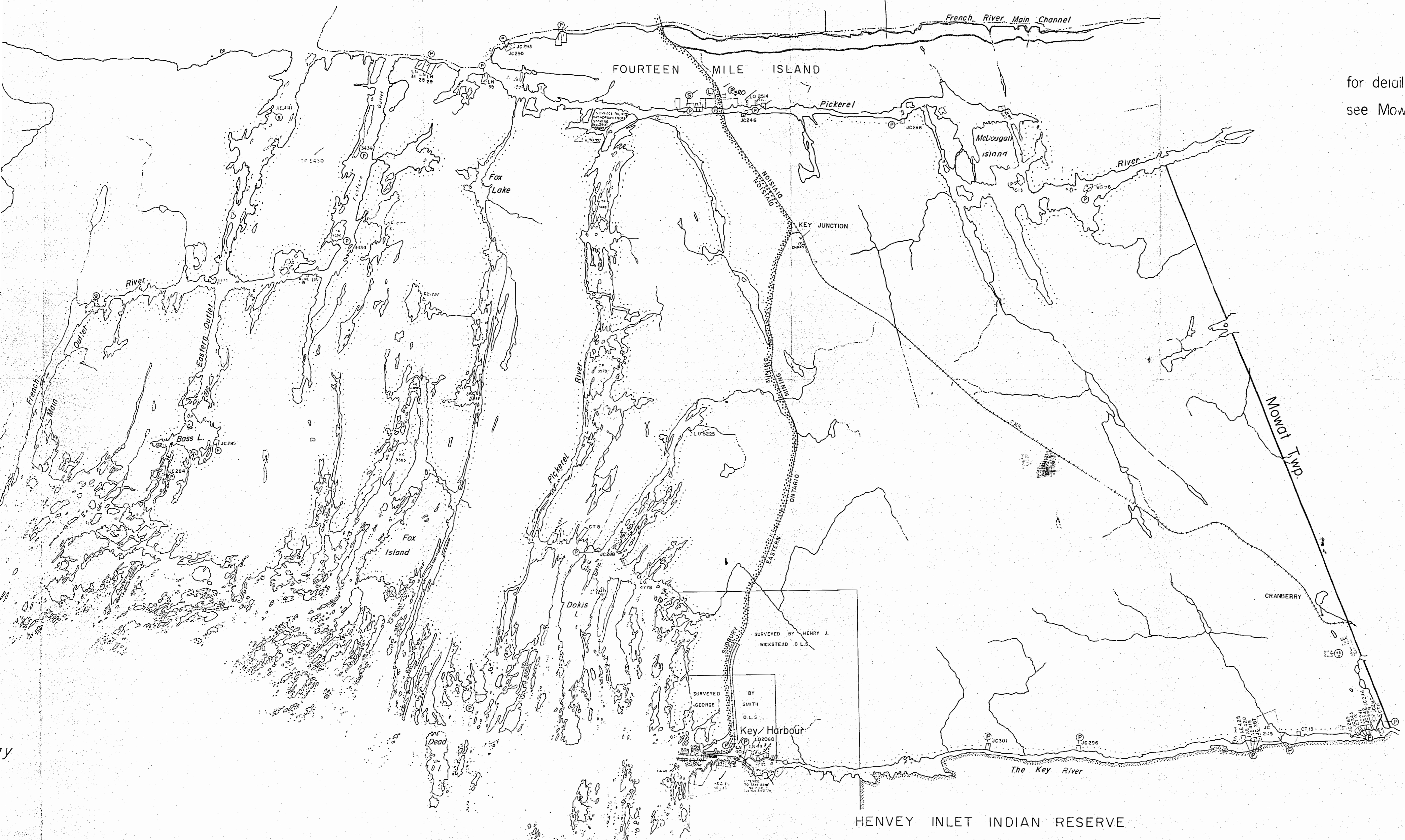
Islands in Georgian Bay and north shore of Lake Huron withdrawn from staking File 67051.

FRENCH RIVER CANDIDATE PARK.

DATE OF ISSUE

JUL - 8 1983

Ministry of Natural Resources TORONTO



HENVEY INLET INDIAN RESERVE

NATIONAL TOPOGRAPH 4H15 4H16

PLAN NO.- M.182

MINISTRY OF NATURAL RESOURCES SURVEYS AND MAPPING BRANCH

Struthers Twp.

Allen Twp.

Bigwood Twp.

Twp.

14, K.G. 6610

FOURTEEN MILE ISLAND

French River Main Channel

764784	764785	764786	764787	764788	764789
764790	764791	764792	764793	764794	764795
764796	764797	764798	764799	764800	764801
764802	764803	764804	764805	764806	764807
764808	764809	764810	764811	764812	764813
764814	764815	764816	764817	764818	764819
764820	764821	764822	764823	764824	764825
764826	764827	764828	764829	764830	764831
764832	764833	764834	764835	764836	764837
764838	764839	764840	764841	764842	764843
764844	764845	764846	764847	764848	764849
764850	764851	764852	764853	764854	764855
764856	764857	764858	764859	764860	764861
764862	764863	764864	764865	764866	764867
764868	764869	764870	764871	764872	764873
764874	764875	764876	764877	764878	764879
764880	764881	764882	764883	764884	764885
764886	764887	764888	764889	764890	764891
764892	764893	764894	764895	764896	764897
764898	764899	764900	764901	764902	764903
764904	764905	764906	764907	764908	764909
764910	764911	764912	764913	764914	764915
764916	764917	764918	764919	764920	764921
764922	764923	764924	764925	764926	764927
764928	764929	764930	764931	764932	764933
764934	764935	764936	764937	764938	764939
764940	764941	764942	764943	764944	764945
764946	764947	764948	764949	764950	764951
764952	764953	764954	764955	764956	764957
764958	764959	764960	764961	764962	764963
764964	764965	764966	764967	764968	764969
764970	764971	764972	764973	764974	764975
764976	764977	764978	764979	764980	764981
764982	764983	764984	764985	764986	764987
764988	764989	764990	764991	764992	764993
764994	764995	764996	764997	764998	764999

for detail within this area
see Mowat Township plan

PARK RESERVE

(R)

KEY JUNCTION

Mowat Twp.

CRANBERRY

SURVEYED BY HENRY J. WICKSTEAD O.L.S.

SURVEYED BY GEORGE SMITH D.L.S.

Key Harbour

LICENCE TO THE KING
CHARTER 1793/78

HENVEY INLET INDIAN RESERVE

Georgian Bay

The Key River

Fox Lake

Fox Island

Docks I.

Dead

River

French River Main Channel

River

Easton Outlet

Pickering River

Pickering

River

River

SURVEYED BY HENRY J. WICKSTEAD O.L.S.

SURVEYED BY GEORGE SMITH D.L.S.

Key Harbour

LICENCE TO THE KING
CHARTER 1793/78

HENVEY INLET INDIAN RESERVE

Georgian Bay

The Key River

Fox Lake

Fox Island

Docks I.

Dead

River

French River Main Channel

River

Easton Outlet

Pickering River

Pickering

River

River

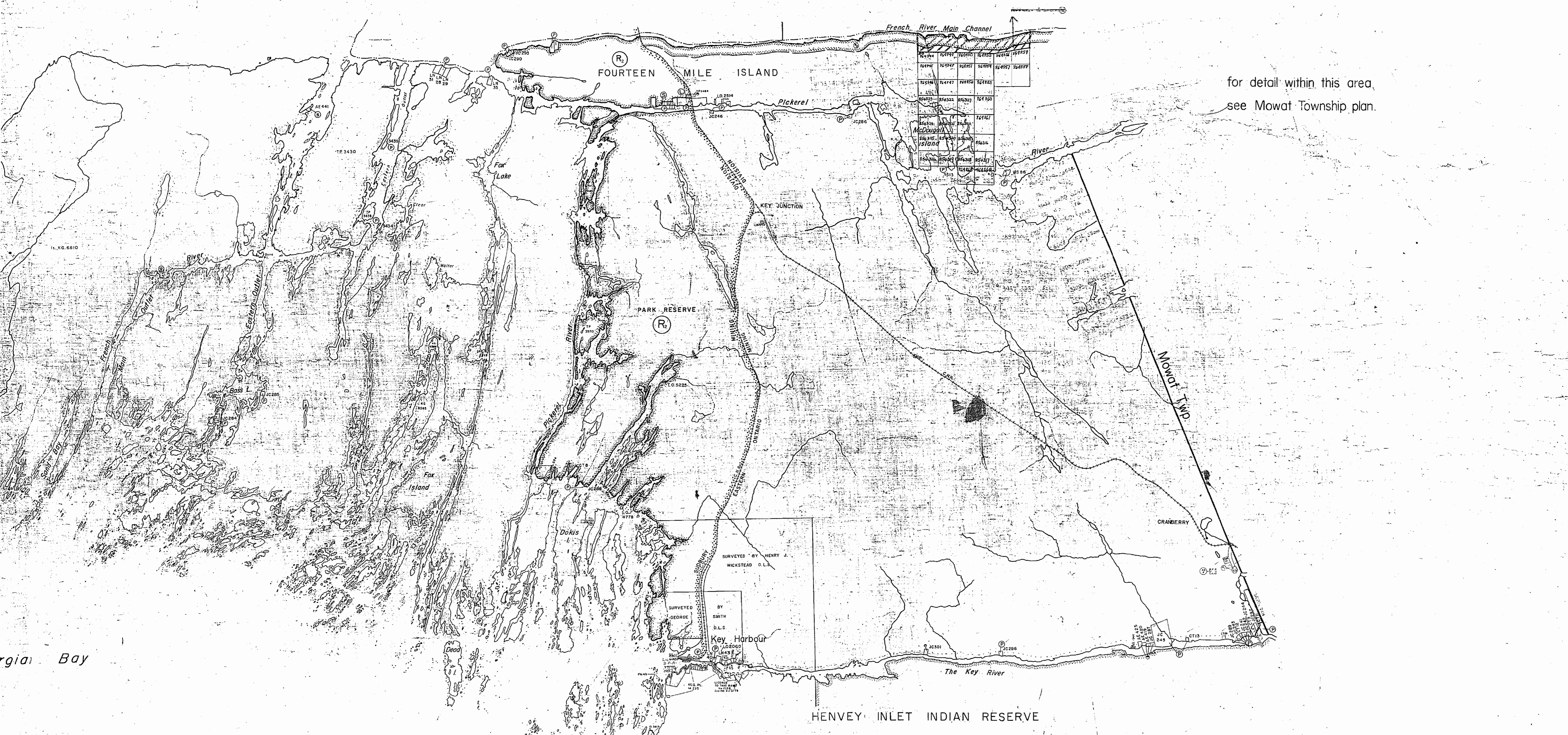
Struthers Twp.

Allen Twp.

Bigwood Twp.

AREA OF LOWER FRENCH RIVER DISTRICT OF PARRY SOUND SUDBURY & EASTERN ONTARIO MINING DIVISION

SCALE: 1-INCH= 40-CHAINS



for detail within this area, see Mowat Township plan.

LEGEND

PATENTED LAND	⊙ or ⊕
CROWN LAND SALE	⊙ or ⊕
LEASES	⊙ or ⊕
LOCATED LAND	Loc.
LICENSE OF OCCUPATION	L.O.
MINING RIGHTS ONLY	M.R.O.
SURFACE RIGHTS ONLY	S.R.O.
ROADS	—
IMPROVED ROADS	—
KING'S HIGHWAYS	—
RAILWAYS	—
POWER LINES	—
MARSH OR MUSKEG	—
MINES	—
PATENTED for S.R.O.	—

NOTES

THIS MAP IS NOT TO BE USED FOR SURVEY PURPOSES

LAND UNDER GEORGIAN BAY WITHDRAWN FROM STAKING BY ORDER IN COUNCIL DATED APRIL 30, 1912

400' Surface rights reservation ground at lakes and rivers.

Areas withdrawn from staking under Section 25 of the Mining Act (R.S.O. 1914, c. 270)

File	Date	Disposition
16070	11/27/12	...
14270	11/27/12	...
7785	11/27/12	...

Islands in French River withdrawn from staking

Islands in Georgian Bay and north shore of Lake Huron withdrawn from staking File: 67951

APPLICATIONS FOR EXPLORATORY LICENSES OF OCCUPATION IN AREA OF LOWER FRENCH RIVER

A-4 Barotech Minerals Inc.

Details available for Mining Recorder's Office (M.R.O.)

RECEIVED
SEP 1 1955
7:29 AM 12.12.34.64

NATIONAL TOPOGRAPHIC SERIES 41H15
PLAN NO. - M.182
ONTARIO
MINISTRY OF NATURAL RESOURCES
SURVEYS AND MAPPING BRANCH

Struthers Twp.

Allen Twp.

Bigwood Twp.

Bigwood Twp.

Mason Twp.

Travers Twp.

Georgian Bay

FOURTEEN MILE ISLAND

PARK RESERVE

Key Harbour

HENVEY INLET INDIAN RESERVE

French River Main Channel

Pickeral

Fox Lake

NOBIAID NOISING

KEY JUNCTION

ONTARIO

EASTERN

SUBURBY

Key Harbour

The Key River

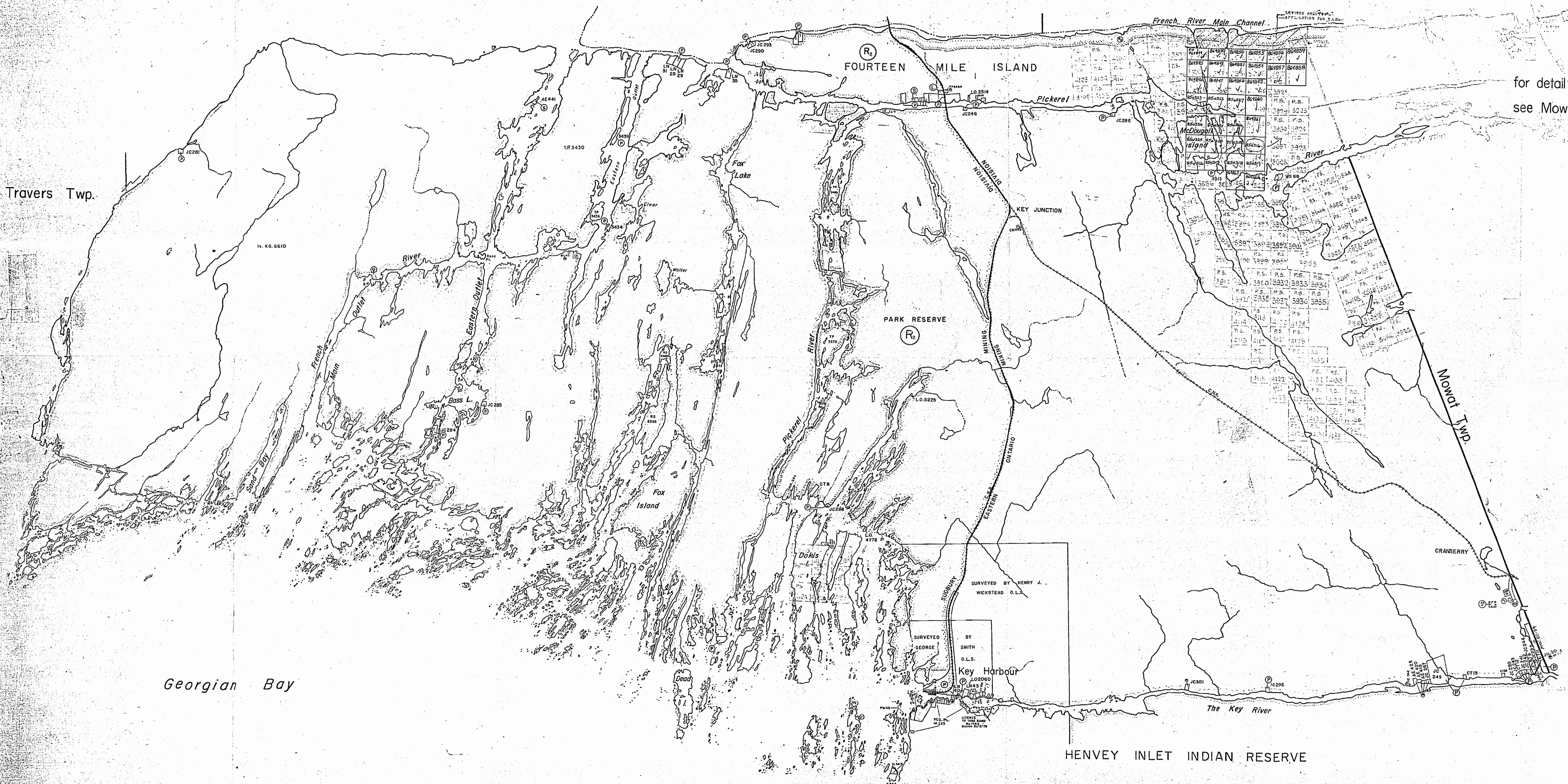
Mowat Twp.

CRANBERRY

REVISED PLAN
APPLICATION FOR E.D.A.

84181	84182	84183	84184	84185	84186
84187	84188	84189	84190	84191	84192
84193	84194	84195	84196	84197	84198
84199	84200	84201	84202	84203	84204
84205	84206	84207	84208	84209	84210
84211	84212	84213	84214	84215	84216
84217	84218	84219	84220	84221	84222
84223	84224	84225	84226	84227	84228
84229	84230	84231	84232	84233	84234
84235	84236	84237	84238	84239	84240
84241	84242	84243	84244	84245	84246
84247	84248	84249	84250	84251	84252
84253	84254	84255	84256	84257	84258
84259	84260	84261	84262	84263	84264
84265	84266	84267	84268	84269	84270
84271	84272	84273	84274	84275	84276
84277	84278	84279	84280	84281	84282
84283	84284	84285	84286	84287	84288
84289	84290	84291	84292	84293	84294
84295	84296	84297	84298	84299	84300

for detail within this area see Mowat Township plan.



SURVEYED BY HENRY J. WICKSTEAD O.L.S.

SURVEYED BY GEORGE SMITH O.L.S.

Key Harbour

2,02060

1,443 E

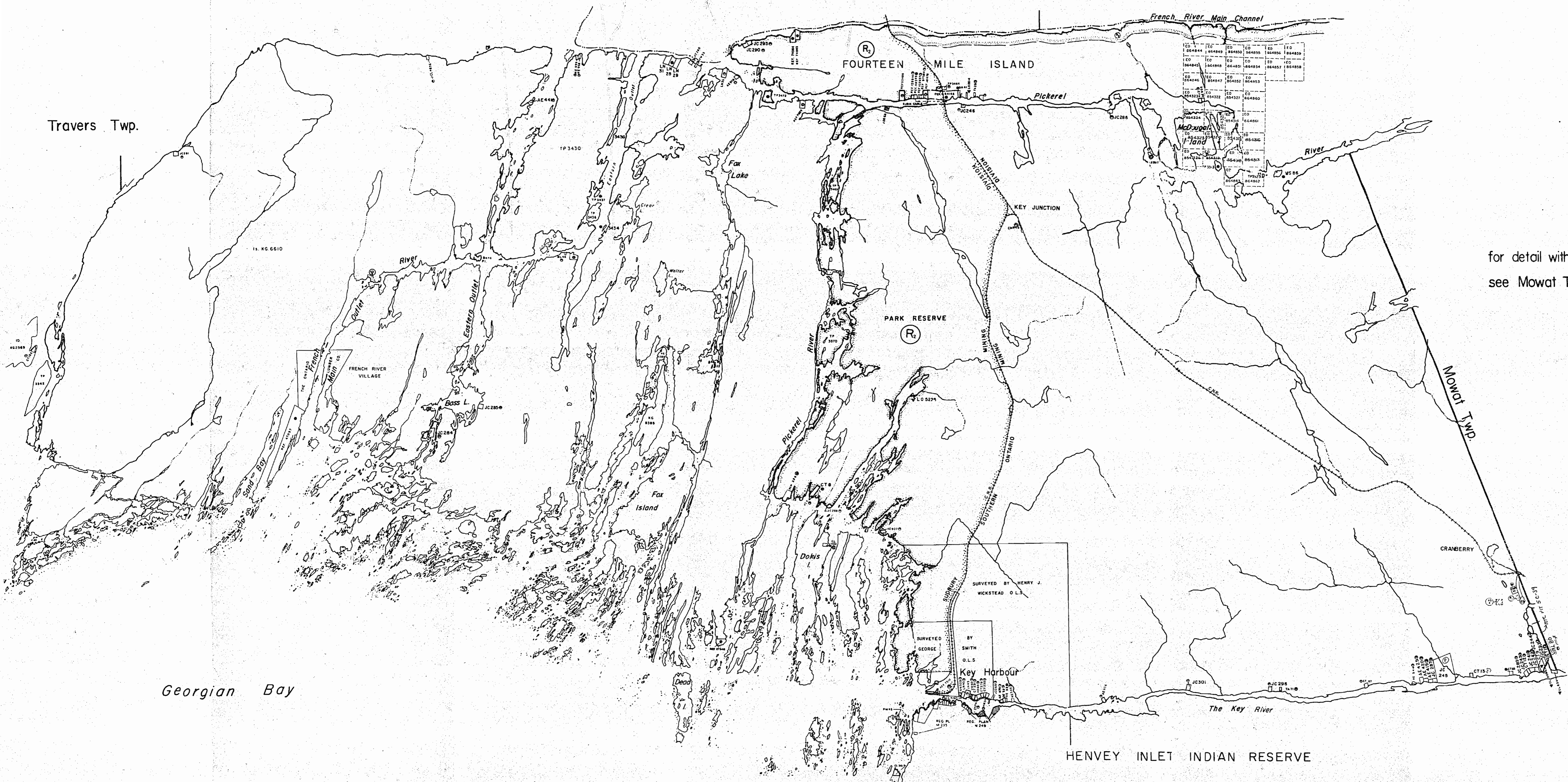
LICENCE TO TAKE BARR. SURV. 52/79

Struthers Twp.

Allen Twp.

Bigwood Twp.

Travers Twp.



for detail within this area see Mowat Township plan.

Georgian Bay

HENVEY INLET INDIAN RESERVE

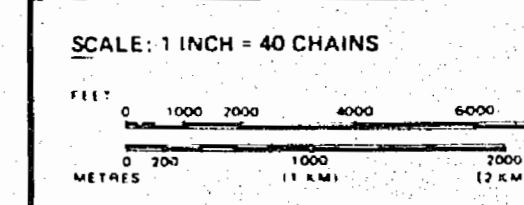
LEGEND

HIGHWAY AND ROUTE NO.	—
OTHER ROADS	—
TRAILS	—
SURVEYED LINES	—
LOTS, MINING CLAIMS, PARCELS, ETC.	—
UNSURVEYED LINES	—
LOT LINES	—
PARCEL BOUNDARY	—
MINING CLAIMS ETC.	—
RAILWAY AND RIGHT OF WAY	—
UTILITY LINES	—
NON-PERENNIAL STREAM	—
FLOODING OR FLOODING RIGHTS	—
SUBDIVISION OR COMPOSITE PLAN	—
RESERVATIONS	—
ORIGINAL SHORELINE	—
MARSH OR MUSKIEG	—
MINES	—
TRAVERSE MONUMENT	—

DISPOSITION OF CROWN LAND

TYPE OF DOCUMENT	SYMBOL
PATENT, SURFACE & MINING RIGHTS	—
— SURFACE RIGHTS ONLY	—
— MINING RIGHTS ONLY	—
LEASE, SURFACE & MINING RIGHTS	—
— SURFACE RIGHTS ONLY	—
— MINING RIGHTS ONLY	—
LICENCE OF OCCUPATION	—
ORDER-IN-COUNCIL	—
RESERVATION	—
CANCELLED	—
SAND & GRAVEL	—

NOTE: MINING RIGHTS IN PARCELS PATENTED PRIOR TO 1912, VESTED IN ORIGINAL PATENTEES BY THE LAND ACT, R.S.O. 1970, CHAP. 300, SEC. 83.5.



AREAS WITHDRAWN FROM DISPOSITION

Description	Order No.	Date	Disposition
①		3/8/72	S.R.O.
②		24/10/72	M.F.S.
③	36/80	7/7/83	3/3/83 S.R.O.
④	36/80	11/1/84	14/3/84 M.F.S.

DISPOSITION BY EXPLORATORY LICENCE OF OCCUPATION ONLY - APPLY TO MINING RECORDS

NOTES

ISLANDS IN FRENCH RIVER WITHDRAWN FROM STAKING

ISLANDS IN GEORGIAN BAY AND NORTH SHORE OF LAKE HURON WITHDRAWN FROM STAKING BY ORDER-IN-COUNCIL, DATED 30 APRIL, 1912

DATE OF ISSUE
OCT 19 1989

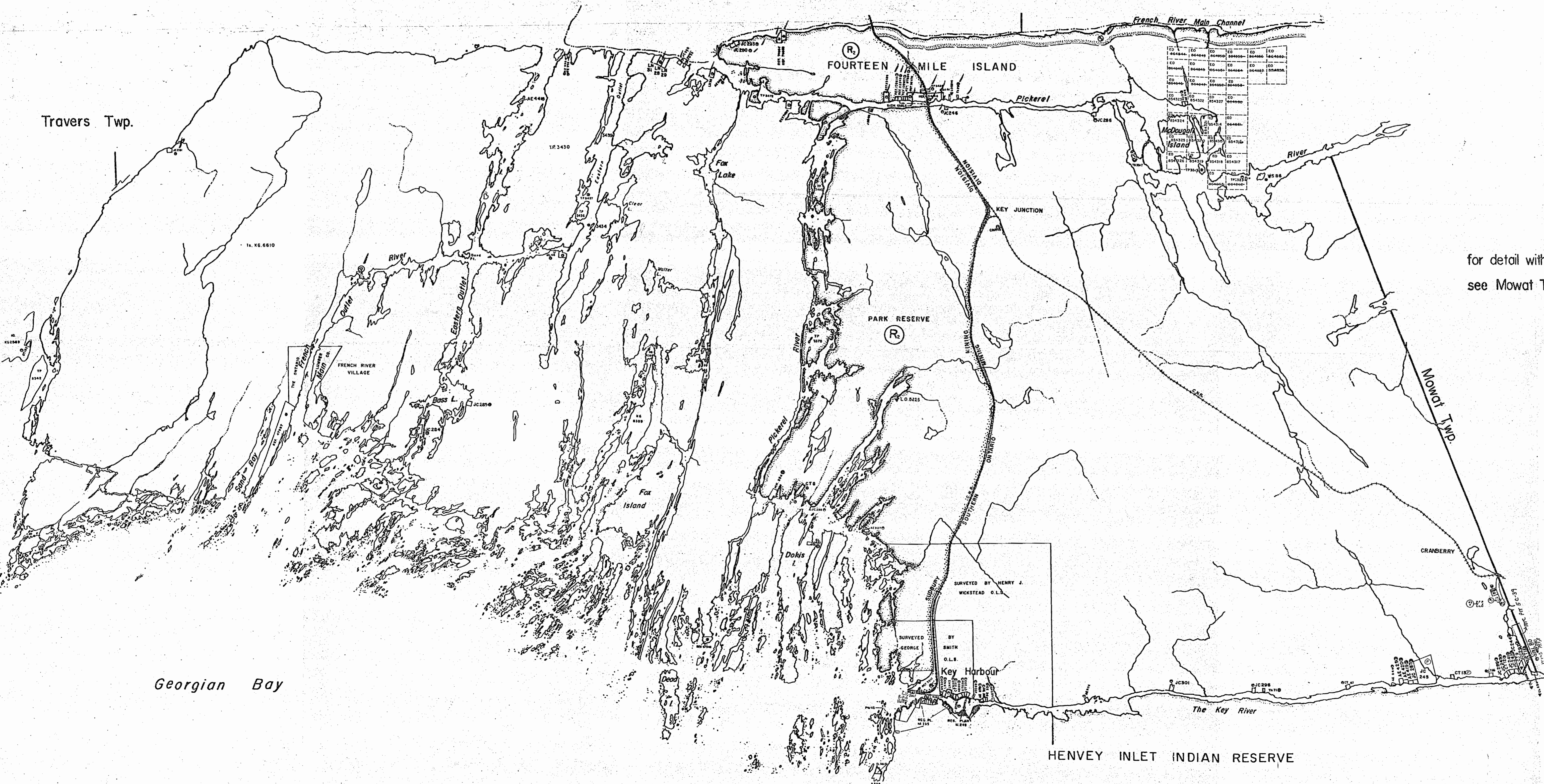
AREA
KEY HARBOUR
M.N.R. ADMINISTRATIVE DISTRICT
SUDBURY/PARRY SOUND
MINING DIVISION
SOUTHERN ONTARIO/SUDBURY
LAND TITLES/REGISTRY DIVISION
PARRY SOUND

Struthers Twp.

Allen Twp.

Bigwood Twp.

Travers Twp.



for detail within this area
see Mowat Township plan.

HIGHWAY AND ROUTE NO.

OTHER ROADS

TRAILS

SURVEYED LINES:
TOWNSHIPS, BASE LINES, ETC.

LOTS, MINING CLAIMS, PARCELS, ETC.

UNSURVEYED LINES:
LOT LINES

PARCEL BOUNDARY

MINING CLAIMS ETC.

RAILWAY AND RIGHT OF WAY

UTILITY LINES

NON-PERENNIAL STREAM

FLOODING OR FLOODING RIGHTS

SUBDIVISION OR COMPOSITE PLAN RESERVATIONS

ORIGINAL SHORELINE

MARSH OR MUSKEG

MINES

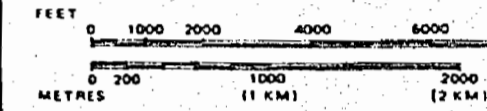
TRAVERSE MONUMENT

DISPOSITION OF CROWN LAND

TYPE OF DOCUMENT	SYM.
PATENT, SURFACE & MINING RIGHTS	
" SURFACE RIGHTS ONLY	
" MINING RIGHTS ONLY	
LEASE, SURFACE & MINING RIGHTS	
" SURFACE RIGHTS ONLY	
" MINING RIGHTS ONLY	
LICENCE OF OCCUPATION	
ORDER-IN-COUNCIL	
RESERVATION	
CANCELLED	
SAND & GRAVEL	

NOTE: MINING RIGHTS IN PARCELS PATENTED PRIOR TO 1912, VESTED IN ORIGINAL PATENTEE BY THE LAND ACT, P.S.O. 1910, CHAP. 260, SEC. 42, 43A

SCALE: 1 INCH = 40 CHAINS



AREAS WITHDRAWN FROM DISPOSITION

M.R.O. - MINING RIGHTS ONLY	S.R.O. - SURFACE RIGHTS ONLY	M+S - MINING AND SURFACE RIGHTS
①	3/8/72	S.R.O.
②	24/10/72	M+S
③	3/3/83	S.R.O.
④	14/3/84	M+S

DISPOSITION BY EXPLORATORY LICENCE OF OCCUPATION ONLY - APPLY TO MINING RECORD

NOTES

- ISLANDS IN FRENCH RIVER WITHDRAWN FROM STAKING
- ISLANDS IN GEORGIAN BAY AND NORTH CH OF LAKE HURON WITHDRAWN FROM STAKING BY ORDER OF COUNCIL, DATED 30 APRIL, 1912
- LAND UNDER THE WATERS OF GEORGIAN BAY WITHDRAWN FROM STAKING BY ORDER OF COUNCIL, DATED 30 APRIL, 1912

SOUTHERN ONTARIO MINING DIV. RECEIVED

MAY 26 1987
AM 7:59 PM 11:12:13:3:4:5:6

RESIDENT GEOLOGIST - DORSE

AREA A - DISTRICT MANAGER PARRY SOUND

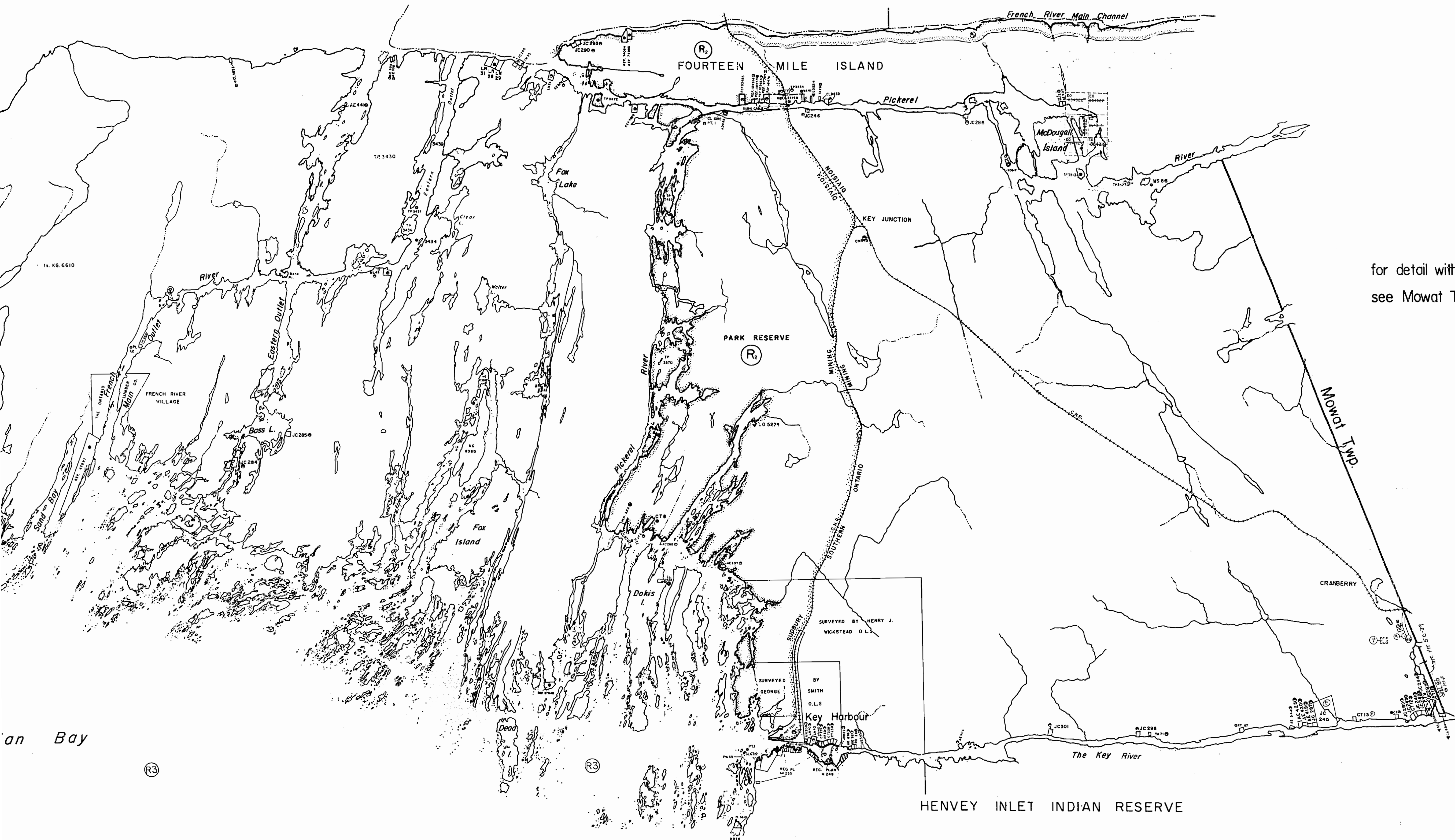
KEY HARBOUR

M.N.R. ADMINISTRATIVE DISTRICT
SUDBURY / PARRY SOUND
MINING DIVISION
SOUTHERN ONTARIO / SUDE
LAND TITLES / REGISTRY DIVISION
PARRY SOUND

Struthers Twp.

Allen Twp.

Bigwood Twp.



for detail within this area
see Mowat Township plan.

LEGEND

HIGHWAY AND ROUTE No.

OTHER ROADS

TRAILS

SURVEYED LINES

TOWNSHIPS, BASE LINES, ETC.

LOTS, MINING CLAIMS, PARCELS, ETC.

UNSURVEYED LINES:

LOT LINES

PARCEL BOUNDARY

MINING CLAIMS ETC.

RAILWAY AND RIGHT OF WAY

UTILITY LINES

NON-PERENNIAL STREAM

FLOODING OR FLOODING RIGHTS

SUBDIVISION OR COMPOSITE PLAN

RESERVATIONS

ORIGINAL SHORELINE

MARSH OR MUSKEG

MINES

TRAVERSE MONUMENT

DISPOSITION OF CROWN LANDS

TYPE OF DOCUMENT **SYMBOL**

PATENT, SURFACE & MINING RIGHTS

" SURFACE RIGHTS ONLY

" MINING RIGHTS ONLY

LEASE, SURFACE & MINING RIGHTS

" SURFACE RIGHTS ONLY

" MINING RIGHTS ONLY

LICENCE OF OCCUPATION

ORDER-IN-COUNCIL

RESERVATION

CANCELLED

SAND & GRAVEL

NOTE: MINING RIGHTS IN PARCELS PATENTED PRIOR TO MAY 8 1923, VESTED IN ORIGINAL PATENTEES BY THE PUBLIC LANDS ACT, R.S.O. 1970, CHAP. 340, SEC. 43, SUBSEC. 1

SCALE: 1 INCH = 40 CHAINS

FEET

METRES

AREAS WITHDRAWN FROM DISPOSITION

M.R.O. - MINING RIGHTS ONLY

S.R.O. - SURFACE RIGHTS ONLY

M.S. - MINING AND SURFACE RIGHTS

Disposition	Order No.	Date	Disposition	File
Ⓜ		3/8/72	S.R.O.	160707
Ⓜ		24/10/72	M.S.	160707
Ⓜ	SEC 16/80	7/7/85	31/3/85	S.R.O.
Ⓜ	FRENCH RIVER PROVINCIAL PARK O. REG. # 20189, APRIL 25, 1989, SCH. # 208			

THE INFORMATION THAT APPEARS ON THIS MAP HAS BEEN COMPILED FROM VARIOUS SOURCES, AND ACCURACY IS NOT GUARANTEED. THOSE WISHING TO STAKE MINING CLAIMS SHOULD CONSULT WITH THE MINING DIVISION, MINISTRY OF NORTHERN DEVELOPMENT AND MINES, FOR ADDITIONAL INFORMATION ON THE STATUS OF THE LANDS SHOWN HEREON.

NOTES

ISLANDS IN FRENCH RIVER WITHDRAWN FROM STAKING

ISLANDS IN GEORGIAN BAY AND NORTH SHORE OF LAKE HURON WITHDRAWN FROM STAKING FILE 67051

LAND UNDER THE WATERS OF GEORGIAN BAY WITHDRAWN FROM STAKING BY ORDER-IN-COUNCIL, DATED 30 APRIL, 1912

Ⓜ SEC 35 W-5-30/87 NER E3/2/87 M-S 198150

OUT OF SERVICE OCT/29/98 (AB)

AREA

KEY HARBOUR

M.N.R. ADMINISTRATIVE DISTRICT
SUDBURY/ PARRY SOUND
MINING DIVISION
SOUTHERN ONTARIO/ SUDBURY
LAND TITLES / REGISTRY DIVISION
PARRY SOUND

Ministry of Natural Resources Ontario

Ministry of Northern Development and Mines

Date: FEBRUARY 1987

Number: **G-3459**

G-3459-C

AREA QUORRY KEY

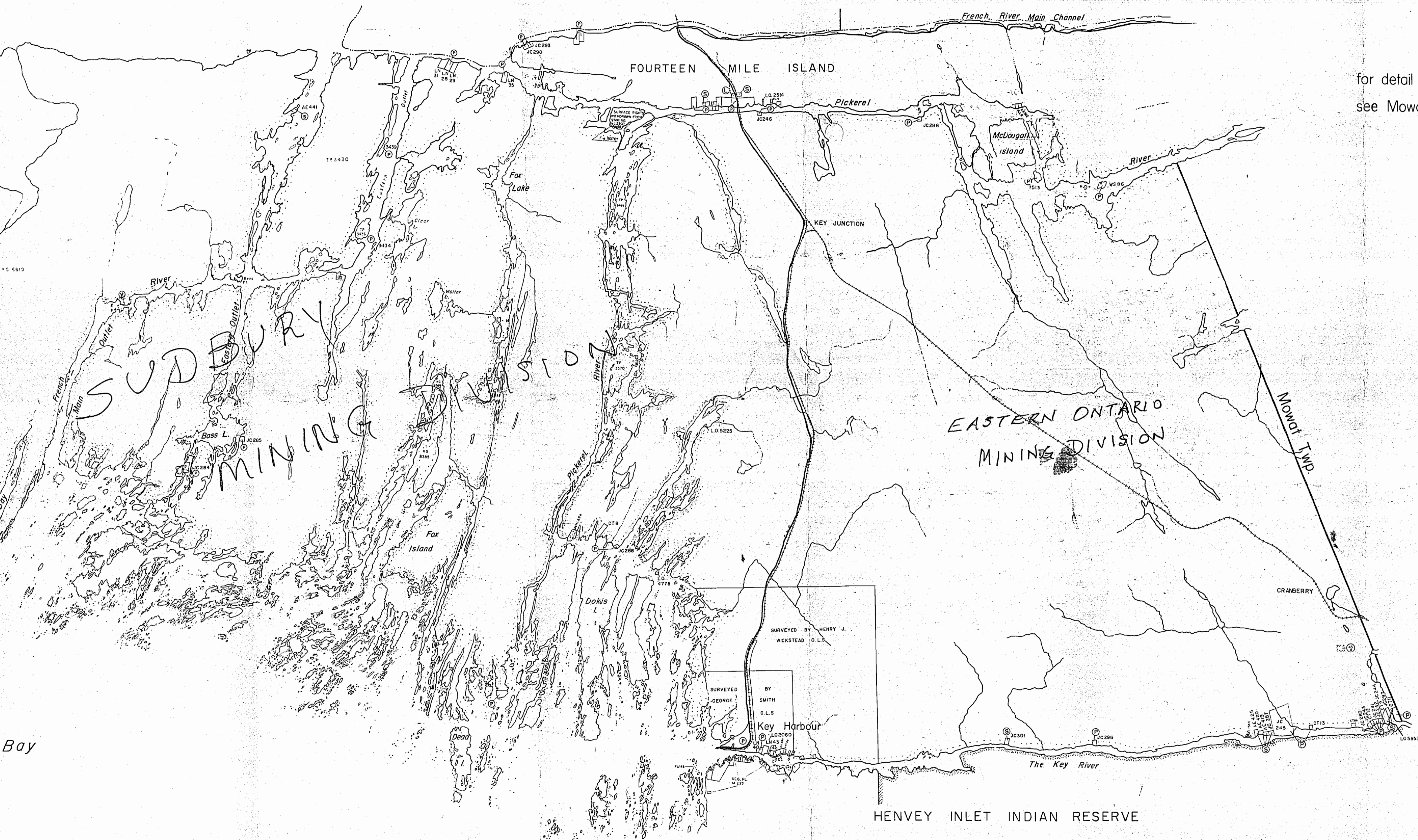
G-3459-C

Struthers Twp.

Allen Twp.

Bigwood Twp.

THE TOWNSHIP OF
 KEY HARBOUR AREA
 DISTRICT OF
 PARRY SOUND
 EASTERN ONTARIO
 MINING DIVISION
 SCALE: 1-INCH=40 CHAINS



for detail within this area
 see Mowat Township plan.

LEGEND

PATENTED LAND	⊙ or ⊚
CROWN LAND SALE	⊙ or ⊚
LEASES	⊙ or ⊚
LOCATED LAND	⊙ or ⊚
LICENSE OF OCCUPATION	⊙ or ⊚
MINING RIGHTS ONLY	⊙ or ⊚
SURFACE RIGHTS ONLY	⊙ or ⊚
ROADS	—
IMPROVED ROADS	—
KING'S HIGHWAYS	—
RAILWAYS	—
POWER LINES	—
MARSH OR MUSKEG	—
MINES	—

NOTES
 THIS MAP IS NOT TO
 BE USED FOR
 SURVEY PURPOSES

LAND UNDER GEORGIAN BAY W. ...
 FROM STAKING BY ORDER IN ...
 DATED APRIL 30, 1912

400' Surface rights reservation around ...
 rivers.

Areas withdrawn from staking under Section
 43 of the Mining Act (R.S.O. 1970)

File	Date	Disposition
160707	3/18/72	SR
160707	24/10/75	SR

DEC 18/73

NATIONAL TOPOGRAPHIC SERIES 41
 PLAN NO. M. 182
 ONTARIO
 MINISTRY OF NATURAL RESOURCES

Struthers Twp.

Allen Twp.

Bigwood Twp.



Georgian Bay

HENVEY INLET INDIAN RESERVE

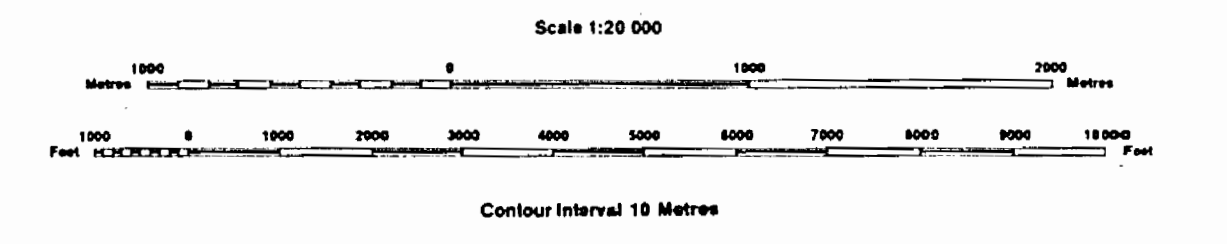


INDEX TO LAND DISPOSITION

PLAN
G-3459
AREA

M.N.R. ADMINISTRATIVE DISTRICT
PARRY SOUND/SUDBURY
MINING DIVISION
SOUTHERN ONT./SUDBURY
LAND TITLES/REGISTRY DIVISION
PARRY SOUND

KEY HARBOUR



SYMBOLS

- Boundary
- Township, Meridian, Baseline
- Road allowance: surveyed
- shoreline
- Lot/Concession: surveyed
- unsurveyed
- Parcel: surveyed
- unsurveyed
- Right-of-way: road
- railway
- utility
- Reservation
- Cliff, Pit, Pile
- Contour
- Interpolated
- Approximate
- Depression
- Control point (horizontal)
- Flooded land
- Mine head frame
- Pipeline (above ground)
- Railway: single track
- double track
- abandoned
- Road: highway, county, township
- access
- trail, bush
- Shoreline (original)
- Transmission line
- Wooded area

AREAS WITHDRAWN FROM DISPOSITION

Description	Order No.	Date	Disposition	File
SEC. 36/80	W7/83	31/3/83	S.R.O.	
SEC. 36/80	W1/84	14/3/84	M & S	16539

DISPOSITION BY EXPLORATORY LICENCE OF OCCUPATION ONLY - APPLY TO MINING RECORDER.

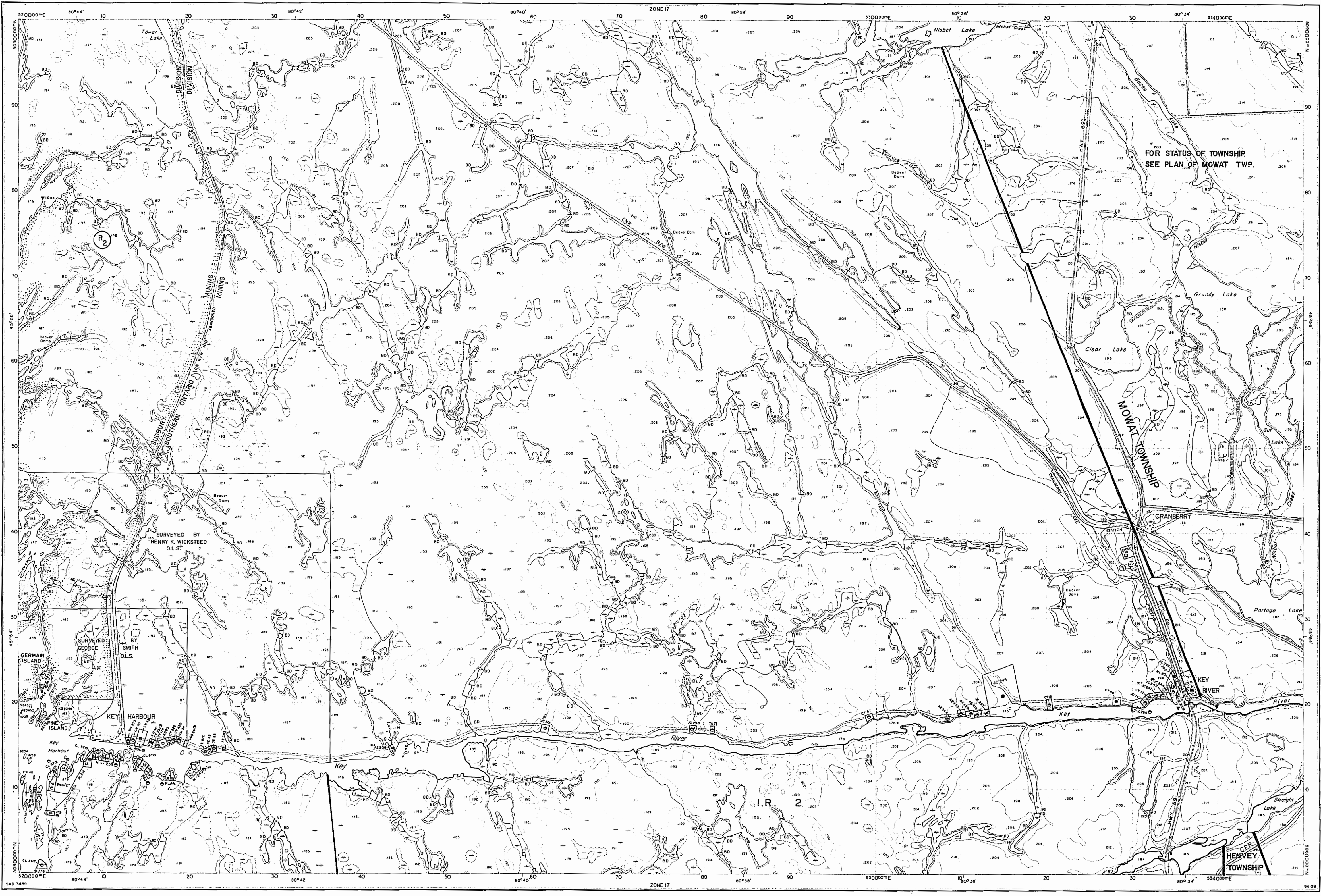
NOTES

ISLANDS IN FRENCH RIVER WITHDRAWN FROM STAKING
ISLANDS IN GEORGIAN BAY AND NORTH SHORE OF LAKE HURON WITHDRAWN FROM STAKING. FILE: 47051.
LAND UNDER THE WATERS OF GEORGIAN BAY WITHDRAWN FROM STAKING BY ORDER-IN-COUNCIL, DATED 30 APRIL, 1982.

DISPOSITION OF CROWN LANDS

- Patent
- Surface & Mining Rights
- Surface Rights Only
- Mining Rights Only
- Lease
- Surface & Mining Rights
- Surface Rights Only
- Mining Rights Only
- Licence of Occupation
- Order-in-Council
- Cancelled
- Reservation
- Sand & Gravel

IN SERVICE OCT/29/98 (AB)



Allen Twp.

Bigwood Twp.

Aug 22/81
AREA OF LOWER FRENCH RIVER
 DISTRICT OF PARRY SOUND
 SUDBURY & EASTERN ONTARIO
 MINING DIVISION

SCALE: 1-INCH= 40 CHAINS

LEGEND

- PATENTED LAND ● or ⊕
- CROWN LAND SALE ⊙ or ⊕ C.S.
- LEASES ⊙
- LOCATED LAND Loc.
- LICENSE OF OCCUPATION L.O.
- MINING RIGHTS ONLY M.R.O.
- SURFACE RIGHTS ONLY S.R.O.
- ROADS
- IMPROVED ROADS
- KING'S HIGHWAYS
- RAILWAYS
- POWER LINES
- MARSH OR MUSKEG
- MINES
- PATENTED for S.R.O.

NOTES

THIS MAP IS NOT TO BE USED FOR SURVEY PURPOSES

LAND UNDER GEORGIAN BAY WITHDRAWN FROM STAKING BY ORDER OF COUNCIL DATED APRIL 30, 1912

400' Surface rights reservation ground all lakes and rivers.

Areas withdrawn from staking under Section 43 of the Mining Act, R.S.O. 1970

File	Date	Disposition
160707	3/8/72	S.R.O.
160707	24/10/72	S.R. & M.R.
W.7/83	31/3/83	S.R.O.
W.1786-18853	14/3/84	S.R. & M.R.

DISPOSITION BY EXPLORATORY LICENSE OR OCCUPATION ONLY - APPLY TO MINING RECORDER.

Islands in French River withdrawn from staking
 Islands in Georgian Bay and north shore of Lake Huron withdrawn from staking
 File: 67051

OUT OF SERVICE OCT/29/98 (AB)

THE INFORMATION THAT APPEARS ON THIS MAP HAS BEEN COMPILED FROM VARIOUS SOURCES AND ACCURACY IS NOT GUARANTEED. THOSE WISHING TO STAKE MINING CLAIMS SHOULD CONSULT WITH THE MINING RECORDER, MINISTRY OF NORTHERN DEVELOPMENT AND MINES, FOR ADDITIONAL INFORMATION ON THE STATUS OF THE LANDS SHOWN HEREON.

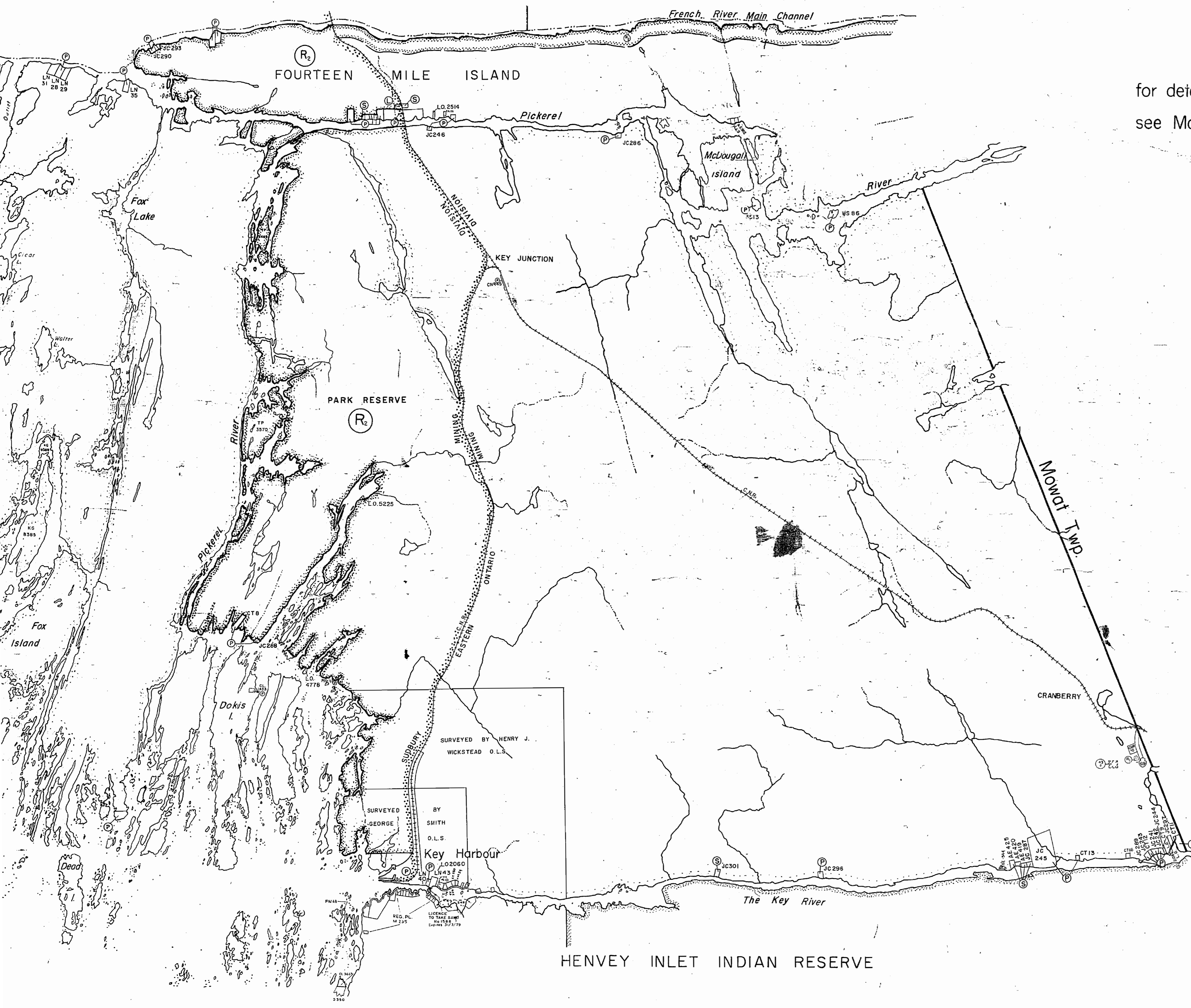
FRENCH RIVER-KEY HARBOUR AREA

NATIONAL TOPOGRAPHIC SERIES 41H15/41H16

PLAN NO.- M.182

ONTARIO
 MINISTRY OF NATURAL RESOURCES
 SURVEYS AND MAPPING BRANCH

for detail within this area see Mowat Township plan.



SURVEYED BY HENRY J. WICKSTEAD O.L.S.

SURVEYED BY GEORGE SMITH O.L.S.
 Key Harbour

REG. PL. M. 225
 LICENSE TO TAKE SURV. INSTR. 95/79

HENVEY INLET INDIAN RESERVE

C-2420

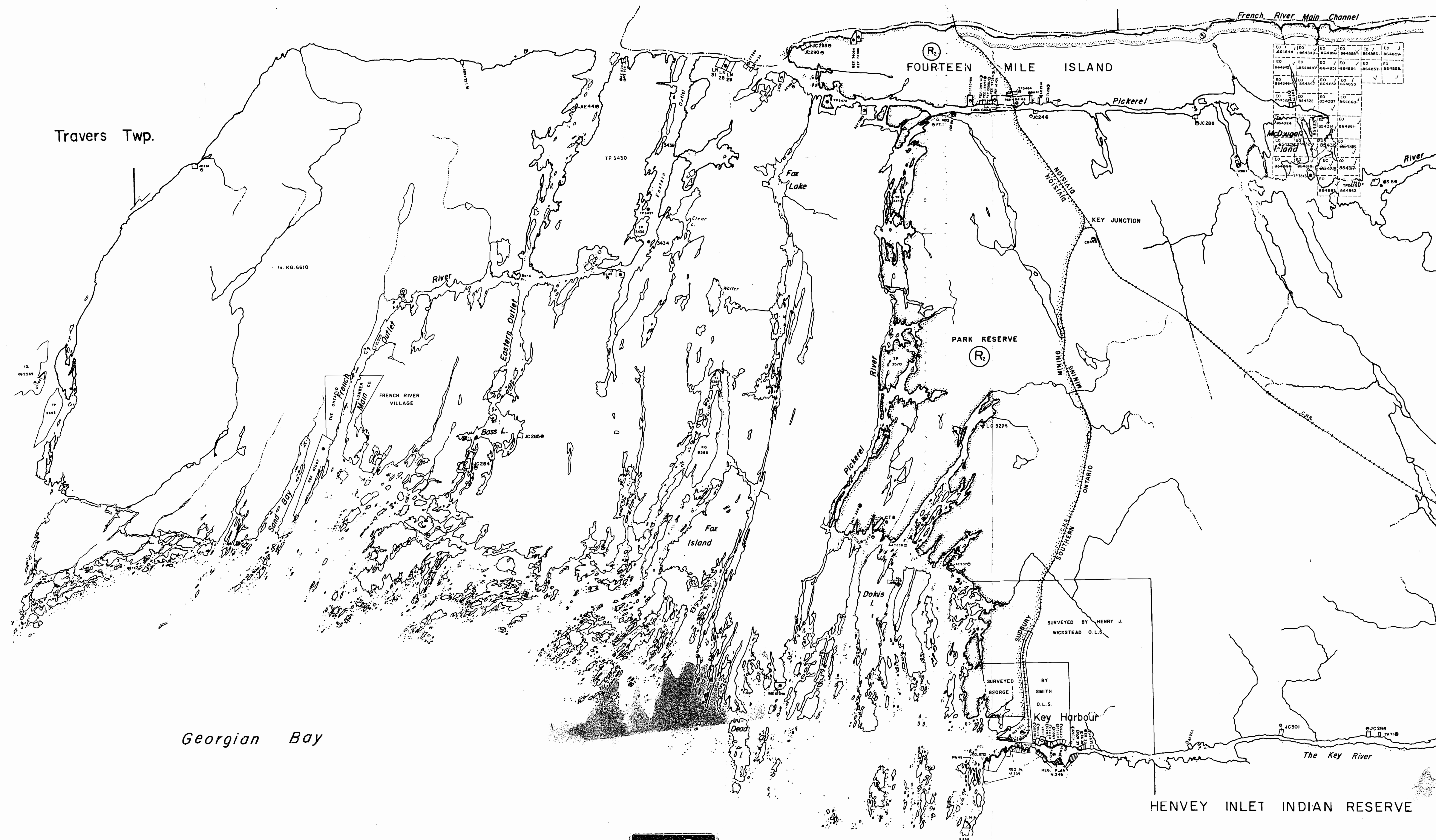
Struthers Twp.

Allen Twp.

Bigwood Twp.

Travers Twp.

KEY HARBOUR YEN



Georgian Bay

HENVEY INLET INDIAN RESERVE

C-2420

Allen Twp.

Bigwood Twp.



for detail within this area
see Mowat Township plan.

LEGEND

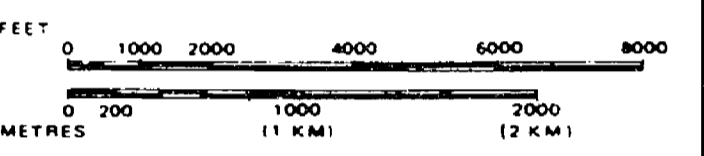
- HIGHWAY AND ROUTE No.
- OTHER ROADS
- TRAILS
- SURVEYED LINES: TOWNSHIPS, BASE LINES, ETC.
- LOTS, MINING CLAIMS, PARCELS, ETC.
- UNSURVEYED LINES: LOT LINES
- PARCEL BOUNDARY
- MINING CLAIMS ETC.
- RAILWAY AND RIGHT OF WAY
- UTILITY LINES
- NON-PERENNIAL STREAM
- FLOODING OR FLOODING RIGHTS
- SUBDIVISION OR COMPOSITE PLAN
- RESERVATIONS
- ORIGINAL SHORELINE
- MARSH OR MUSKEG
- MINES
- TRAVERSE MONUMENT

DISPOSITION OF CROWN LANDS

TYPE OF DOCUMENT	SYMBOL
PATENT, SURFACE & MINING RIGHTS	
" SURFACE RIGHTS ONLY	
" MINING RIGHTS ONLY	
LEASE, SURFACE & MINING RIGHTS	
" SURFACE RIGHTS ONLY	
" MINING RIGHTS ONLY	
LICENCE OF OCCUPATION	
ORDER-IN-COUNCIL	
RESERVATION	
CANCELLED	
SAND & GRAVEL	

NOTE: MINING RIGHTS IN PARCELS PATENTED PRIOR TO MAY 8, 1912, VESTED IN ORIGINAL PATENTEE BY THE PUBLIC LANDS ACT, R.S.O. 1970, CHAP. S80, SEC. 83, SUBSEC. 1.

SCALE: 1 INCH = 40 CHAINS



AREAS WITHDRAWN FROM DISPOSITION

Description	Order No.	Date	Disposition	File
M.R.O. - MINING RIGHTS ONLY				
S.R.O. - SURFACE RIGHTS ONLY				
M.+S. - MINING AND SURFACE RIGHTS				
①		31/8/72	S.R.O.	160707
②		24/10/72	M+S	160707
③ SEC 36/80	W7/85	31/3/85	S.R.O.	
④ FRENCH RIVER PROVINCIAL PARK O. REG. # 210189, APRIL 25, 1985, SCL# 826				
				185339

THE INFORMATION THAT APPEARS ON THIS MAP HAS BEEN COMPILED FROM VARIOUS SOURCES, AND ACCURACY IS NOT GUARANTEED. THOSE WISHING TO STAKE MINING CLAIMS SHOULD CONSULT WITH THE MINING RECORDER, MINISTRY OF NORTHERN DEVELOPMENT AND MINES, FOR ADDITIONAL INFORMATION ON THE STATUS OF THE LANDS SHOWN HEREON.

NOTES

- ISLANDS IN FRENCH RIVER WITHDRAWN FROM STAKING
- ISLANDS IN GEORGIAN BAY AND NORTH SHORE OF LAKE HURON WITHDRAWN FROM STAKING FILE 67051
- LAND UNDER THE WATERS OF GEORGIAN BAY WITHDRAWN FROM STAKING BY ORDER-IN-COUNCIL, DATED 30 APRIL, 1912

AREA
KEY HARBOUR
 M.N.R. ADMINISTRATIVE DISTRICT
 SUDBURY/ PARRY SOUND
 MINING DIVISION
 SOUTHERN ONTARIO/ SUDBURY
 LAND TITLES / REGISTRY DIVISION
 PARRY SOUND

Ministry of Natural Resources Ontario
 Ministry of Northern Development and Mines

Date: FEBRUARY 1987

Number: G-3459

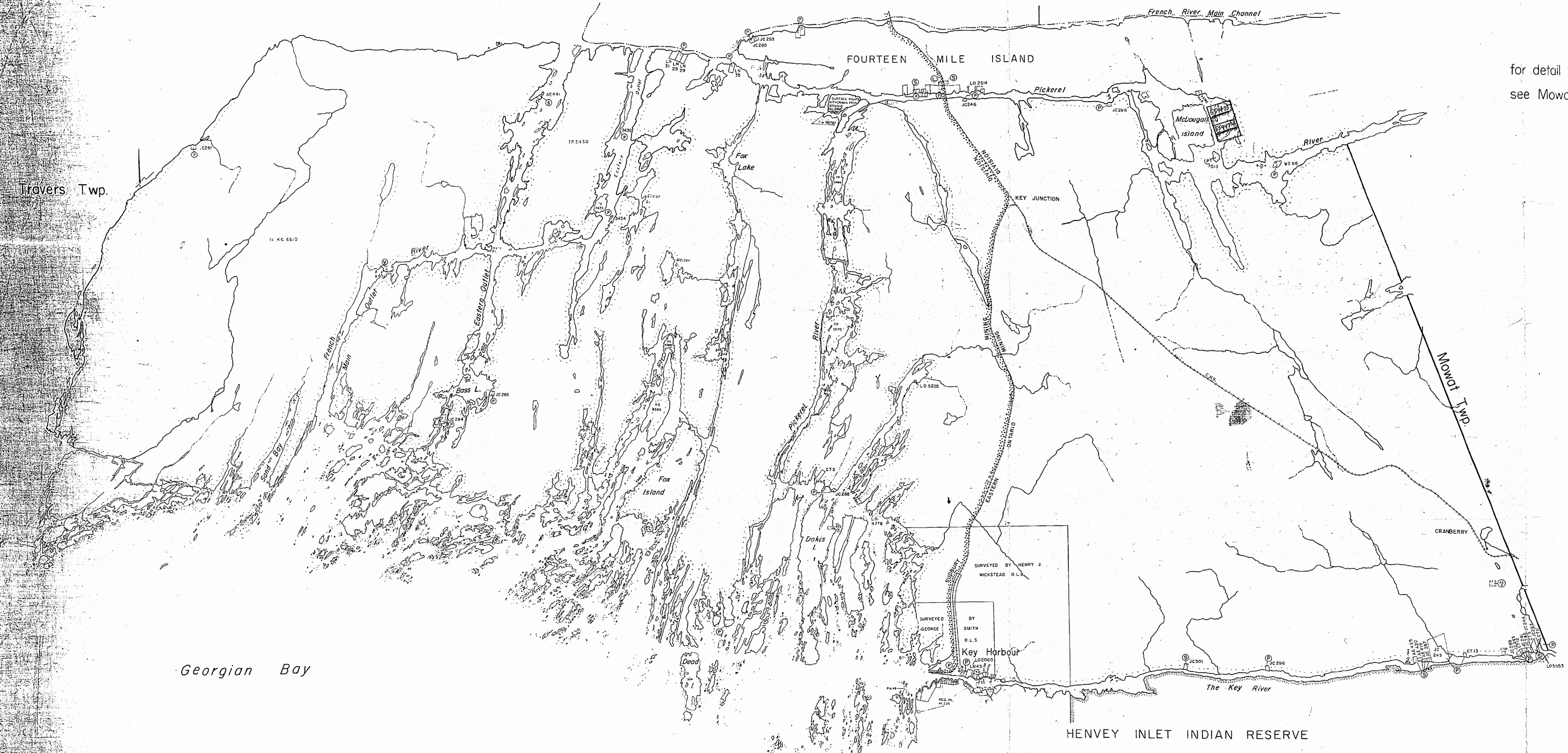
Struthers Twp.

Allen Twp.

Bigwood Twp.

Travers Twp.

for detail within this area
see Mowat Township plan.



Georgian Bay

HENVEY INLET INDIAN RESERVE

Struthers Twp.

Allen Twp.

Bigwood Twp.

THE TOWNSHIP
OF
KEY HARBOUR AREA
DISTRICT OF
PARRY SOUND
SUDBURY &
EASTERN ONTARIO
MINING DIVISION

SCALE: 1-INCH= 40 CHAINS

LEGEND

- PATENTED LAND (P)
- CROWN LAND SALE (C.S.)
- LEASES (L)
- LOCATED LAND (Loc)
- LICENSE OF OCCUPATION (L.O.)
- MINING RIGHTS ONLY (M.R.O.)
- SURFACE RIGHTS ONLY (S.R.O.)
- ROADS (—)
- IMPROVED ROADS (—)
- KING'S HIGHWAYS (—)
- RAILWAYS (—)
- POWER LINES (—)
- MARSH OR MUSKEG (—)
- MINES (—)

NOTES

THIS MAP IS NOT TO
BE USED FOR
SURVEY PURPOSES

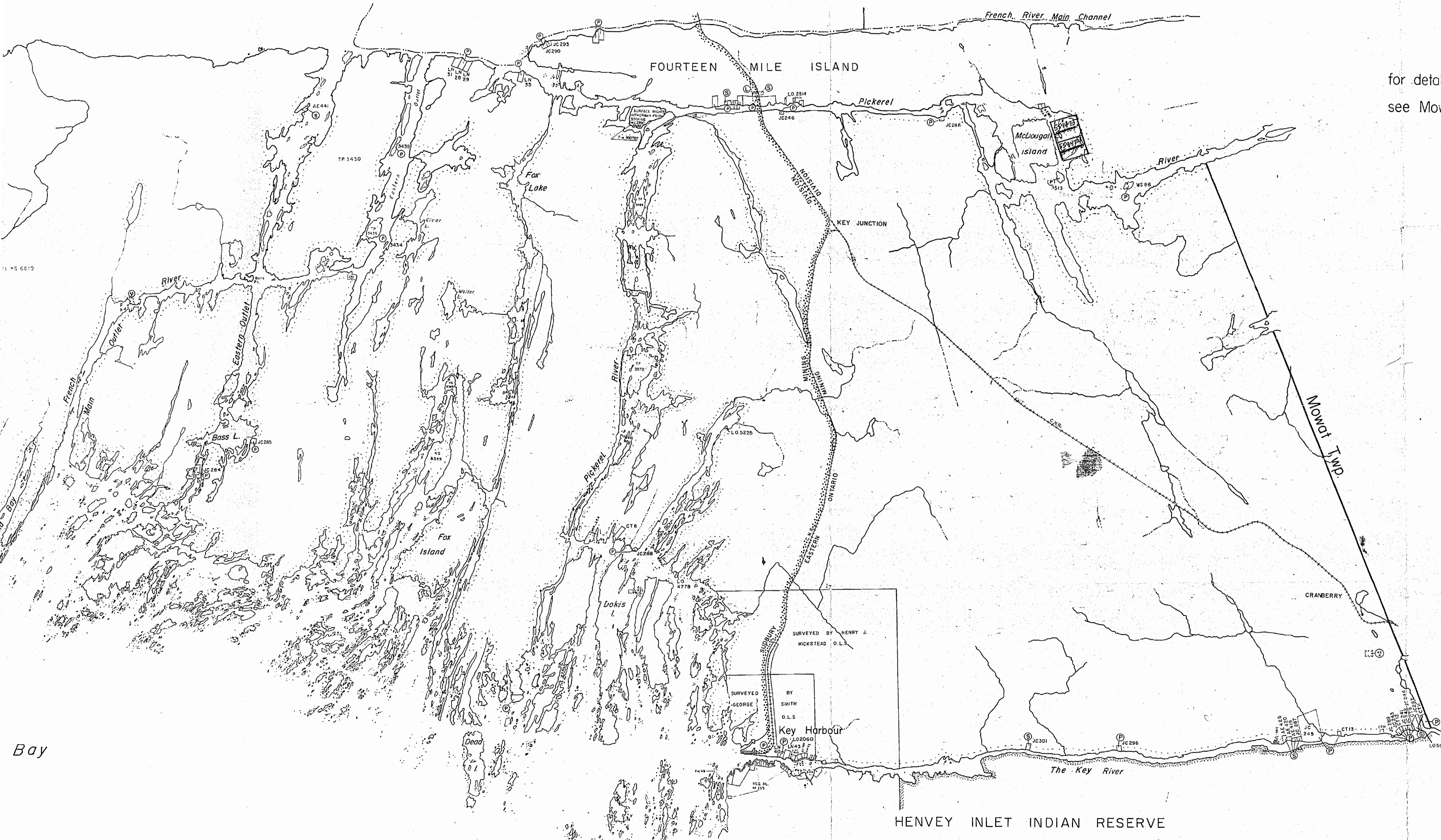
LAND UNDER GEORGIAN BAY WITHDRAWN
FROM STAKING BY ORDER IN COUNCIL
DATED APRIL 30, 1912

400' Surface rights reservation around all lakes and
rivers.

Areas withdrawn from staking under Section
43 of the Mining Act (R.S.O. 1970).

File	Date	Disposition
160707	31/8/72	S.R.O.
160707	24/10/72	S.R. & M.R.

MINING LANDS -
DATE OF ISSUE
MAY - 7 1975
MINISTRY
OF NATURAL RESOURCES



for detail within this area
see Mowat Township plan.

HENVEY INLET INDIAN RESERVE

NATIONAL TOPOGRAPHIC SERIES 41H15
41H16

PLAN NO. - M.182

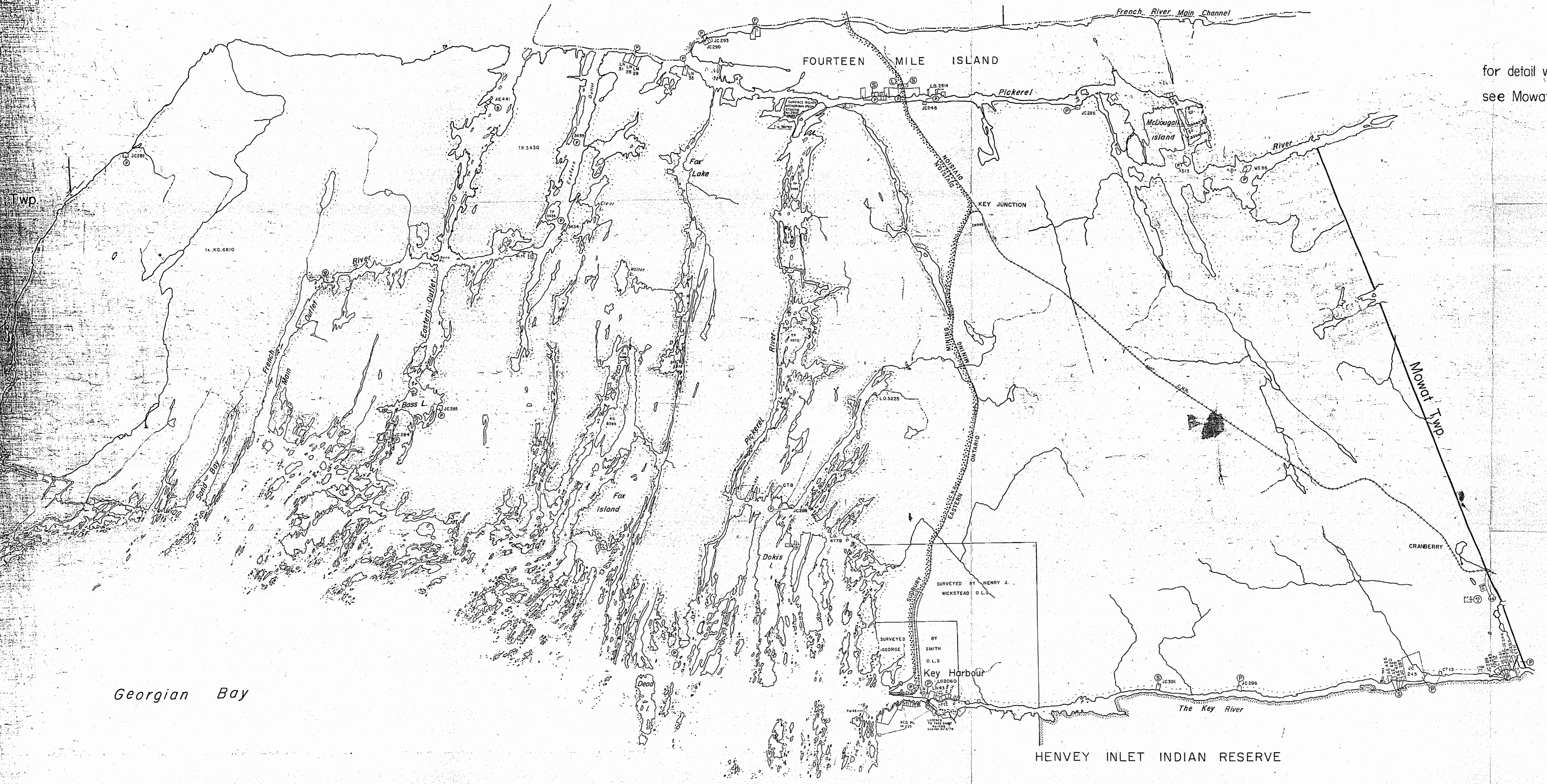
ONTARIO
MINISTRY OF NATURAL RESOURCES
SURVEYS AND MAPPING BRANCH

Struthers Twp.

Allen Twp.

Bigwood Twp.

for detail within this area
see Mowat Township plan



Georgian Bay

HENVEY INLET INDIAN RESERVE

Struthers Twp.

Allen Twp.

Bigwood Twp.

THE TOWNSHIP
OF
KEY HARBOUR AREA
m-182
DISTRICT OF
PARRY SOUND
SUDBURY B
EASTERN ONTARIO
MINING DIVISION

SCALE: 1-INCH= 40 CHAINS

LEGEND

- PATENTED LAND ⊙
- CROWN LAND SALE ⊙ of C.S.
- LEASES ⊙
- LOCATED LAND Loc.
- LICENSE OF OCCUPATION L.O.
- MINING RIGHTS ONLY M.R.O.
- SURFACE RIGHTS ONLY S.R.O.
- ROADS —
- IMPROVED ROADS —
- KING'S HIGHWAYS —
- RAILWAYS —
- POWER LINES —
- MARSH OR MUSKEG —
- MINES —

NOTES

THIS MAP IS NOT TO
BE USED FOR
SURVEY PURPOSES

LAND UNDER GEORGIAN BAY WITHDRAWN
FROM STAKING BY ORDER IN COUNCIL
DATED APRIL 30, 1912

400' Surface rights reservation around all lakes and
rivers.

Areas withdrawn from staking under Section
43 of the Mining Act (R.S.O. 1970)

File	Date	Disposition
160707	31/8/72	S.R.O.
160707	24/10/72	S.R.S.R.

Islands in French River withdrawn from staking.

Islands in Georgian Bay and north shore
of Lake Huron withdrawn from staking.
File: 67051.

DATE OF ISSUE

JUL 23 1980

SURVEYS AND MAPPING

SINCLAIR

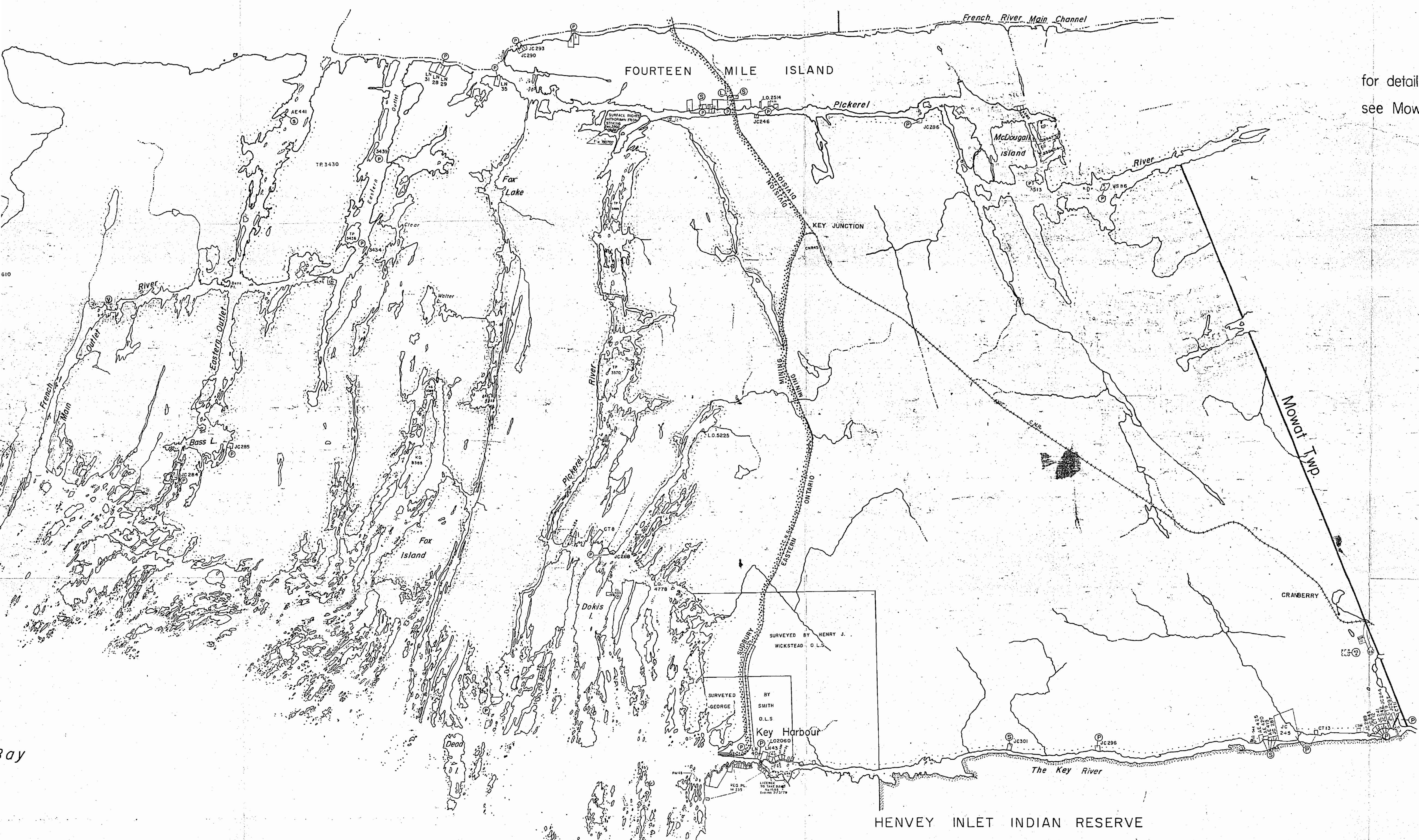
41H15
NATIONAL TOPOGRAPHIC SERIES 41H16

PLAN NO.- M.182

ONTARIO

MINISTRY OF NATURAL RESOURCES

SURVEYS AND MAPPING BRANCH



for detail within this area
see Mowat Township plan.

SURVEYED BY HENRY J.
WICKSTEAD, O.L.S.

SURVEYED BY
GEORGE SMITH
O.L.S.

Key Harbour

HENVEY INLET INDIAN RESERVE

Allen Twp.

Bigwood Twp.

THE TOWNSHIP OF
KEY HARBOUR AREA

DISTRICT OF
PARRY SOUND
SUDBURY &
EASTERN ONTARIO
MINING DIVISION

SCALE: 1-INCH= 40 CHAINS

LEGEND

- PATENTED LAND (P)
- CROWN LAND SALE (C.S.)
- LEASES (L)
- LOCATED LAND (L.O.)
- LICENSE OF OCCUPATION (L.O.)
- MINING RIGHTS ONLY (M.R.O.)
- SURFACE RIGHTS ONLY (S.R.O.)
- ROADS
- IMPROVED ROADS
- KING'S HIGHWAYS
- RAILWAYS
- POWER LINES
- MARSH OR MUSKEG
- MINES

NOTES

THIS MAP IS NOT TO
BE USED FOR
SURVEY PURPOSES

LAND UNDER GEORGIAN BAY WITHDRAWN
FROM STAKING BY ORDER IN COUNCIL
DATED APRIL 30, 1912

400 Surface rights reservation around all lakes and
rivers.


Areas withdrawn from staking under section 45 of the Mining Act 1912

File	Date	Disposition
160707	3/18/72	S.R.O.
160707	25/12/72	S.R.B.M.A.

Islands in French River withdrawn from staking
File: 67051

ISLANDS IN GEORGIAN BAY AND
NORTH SHORE OF LAKE HURON WITHDRAWN
FROM STAKING FILE 67051

*Order No. O.L. 184 (Sudbury District)
See Key Harbour Land Roll File - Non
* CL 3738 (Pt. 1+2) 42-R-2222



KEY
HARBOUR
AREA

NATIONAL TOPOGRAPHIC SERIES 41H15
41H16

PLAN NO.- M.182

MINISTRY OF NATURAL RESOURCES
SURVEYS AND MAPPING BRANCH

for detail within this area
see Mowat Township plan.



HENVEY INLET INDIAN RESERVE

F-1

OFFICE USE ONLY

Struthers Twp.

Allen Twp.

Bigwood Twp.

s. Twp.



Georgian Bay

F-2

SURVEYED BY HENRY J. WICKSTEAD O.L.S.

SURVEYED BY GEORGE SMITH O.L.S.

Key Harbour

HENEVY INLET INDIAN RESERVE

Allen Twp.

Bigwood Twp.

THE TOWNSHIP OF

KEY HARBOUR AREA

DISTRICT OF PARRY SOUND
SUDBURY 3
EASTERN ONTARIO
MINING DIVISION

SCALE: 1-INCH= 40 CH.

LEGEND

- PATENTED LAND
- CROWN LAND SALE
- LEASES
- LOCATED LAND
- LICENSE OF OCCUPATION
- MINING RIGHTS ONLY
- SURFACE RIGHTS ONLY
- ROADS
- IMPROVED ROADS
- KING'S HIGHWAYS
- RAILWAYS
- POWER LINES
- MARSH OR MUSKEG
- MINES

NOTES

THIS MAP IS NOT
BE USED FOR
SURVEY PURPOSES

LAND UNDER GEORGIAN BAY WITH
FROM STAKING BY ORDER IN COUNCIL
DATED APRIL 30, 1912

400 Surface rights reservation around all the
rivers.

Areas withdrawn from staking under Sec
43 of the Mining Act (R.S.O. 1970, c. 28)

File	Date	Dispos
160707	31/8/72	SA
160707	24/10/72	SA

Islands in French River withdrawn from:
File: 67

ISLANDS IN GEORGIAN BAY AND
NORTH SHORE OF LAKE HURON WITH
FROM STAKING FILE 61051

Order No. O.L/84 (Sudbury District)
See Key Harbour Land Bill File - 116
* CL 3738 (Pt. 1+2) 4-2-R-8322



for detail within this area
see Mowat Township plan.

2 / 2

OF ISSUE
FEB 13 1976

KEY HARBOUR AREA

NATIONAL TOPOGRAPHIC SERIES

PLAN NO.- M.18

MINISTRY OF NATURAL RE

HENVEY INLET INDIAN RESERVE

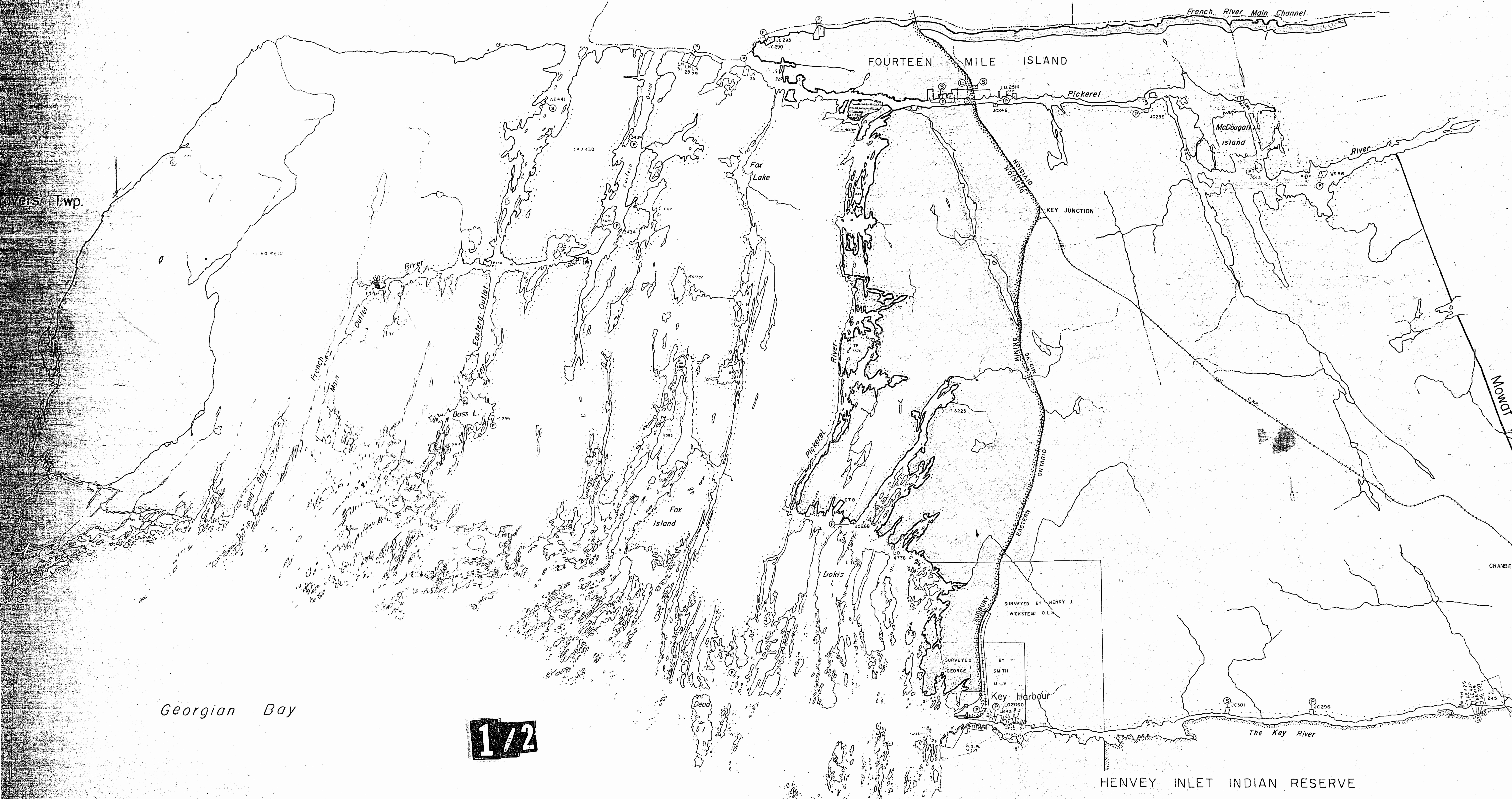
OFFICE USE ONLY

Struthers Twp.

Allen Twp.

Bigwood Twp.

Waters Twp.



Georgian Bay

1/2

SURVEYED BY HENRY J. WICKSTEAD O.L.S.

SURVEYED BY GEORGE SMITH O.L.S. Key Harbour

HENVEY INLET INDIAN RESERVE

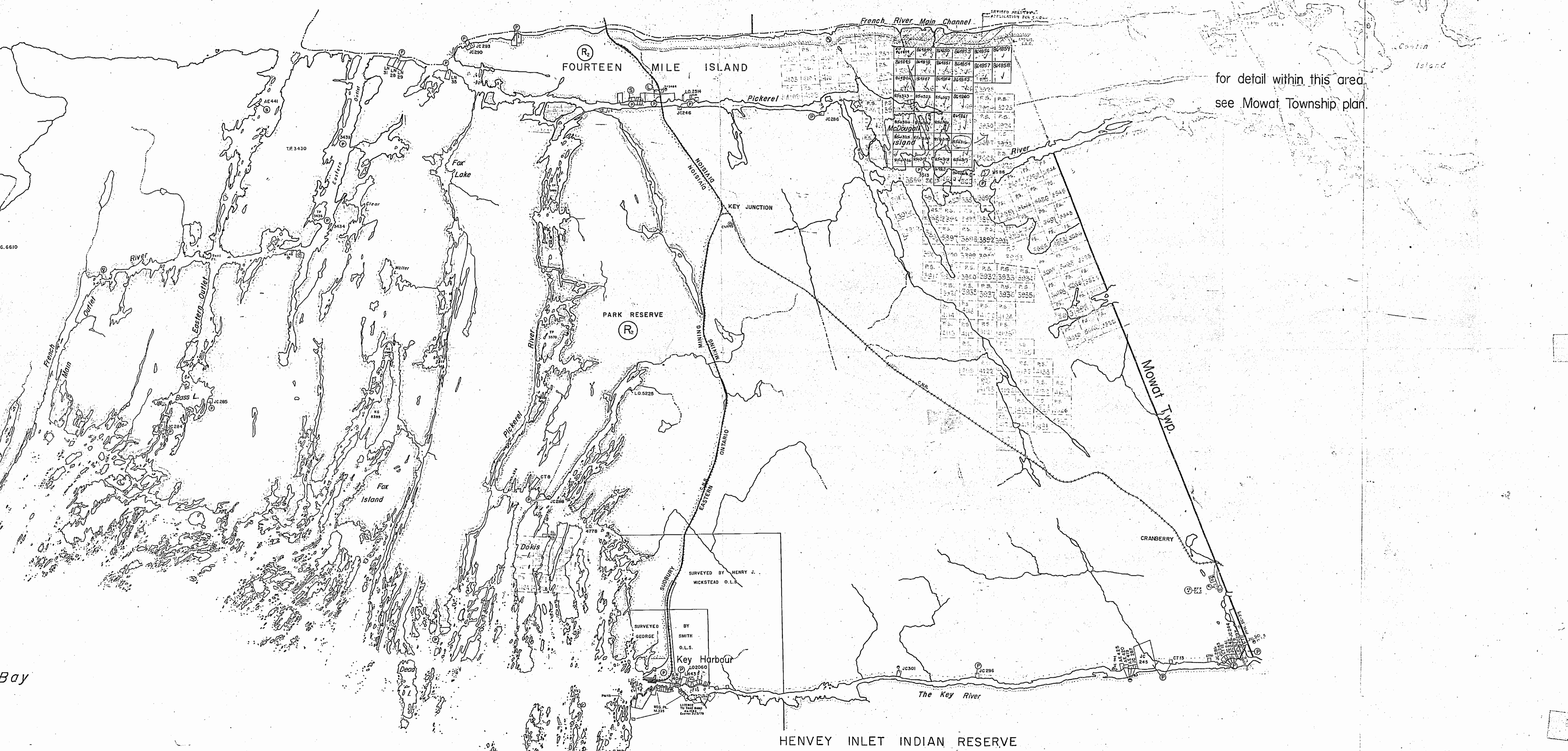
Struthers Twp.

Allen Twp.

Bigwood Twp.

Bigwood Twp.

41H AREA OF
 LOWER
 FRENCH RIVER
 DISTRICT OF
 PARRY SOUND
 SUDBURY 8
 EASTERN ONTARIO
 MINING DIVISION
 RESIDENT GEOLOGIST-DORSET
 SCALE: 1-INCH= 40 CHAINS



for detail within this area,
 see Mowat Township plan.

LEGEND

PATENTED LAND	● or ⊙
CROWN LAND SALE	⊙ or ⊙
LEASES	⊙
LOCATED LAND	⊙
LICENSE OF OCCUPATION	L.O.
MINING RIGHTS ONLY	M.R.O.
SURFACE RIGHTS ONLY	S.R.O.
ROADS	—
IMPROVED ROADS	—
KING'S HIGHWAYS	—
RAILWAYS	—
POWER LINES	—
MARSH OR MUSKEG	—
MINES	—
PATENTED for S.R.O.	—

NOTES
 THIS MAP IS NOT TO
 BE USED FOR
 SURVEY PURPOSES

LAND UNDER GEORGIAN BAY WITHDRAWN
 FROM STAKING BY ORDER IN COUNCIL
 DATED APRIL 30, 1912.

400' Surface rights reservation around all lakes and rivers.

Areas withdrawn from staking under Section 43 of the Mining Act (R.S.O. 1970)

File	Date	Disposition
160707	31/8/72	S.R.O.
160707	24/10/72	S.R.O.
W.77/83	31/3/83	S.R.O.
W.128 18339	14/3/84	S.R.O.

DISPOSITION BY EXPLORATORY LICENSE OF OCCUPATION ONLY - APPLY TO MINING RECORDER.

Islands in French River withdrawn from staking.

Islands in Georgian Bay and north shore of Lake Huron withdrawn from staking.
 File: 67051.

41H 15
 NATIONAL TOPOGRAPHIC SERIES 41H 16

PLAN NO. - M.182

ONTARIO
 MINISTRY OF NATURAL RESOURCES
 SURVEYS AND MAPPING BRANCH

Struthers Twp.

Allen Twp.

Bigwood Twp.

Travers Twp.



for detail within this area
see Mowat Township plan

Georgian Bay

HENVEY INLET INDIAN RESERVE