

Carnegie Twp.

THE TOWNSHIP OF

KIDD

DISTRICT OF COCHRANE

PORCUPINE MINING DIVISION

SCALE: 1-INCH=40 CHAINS

LEGEND

- PATENTED LAND Ⓟ
- CROWN LAND SALE C.S.
- LEASES Ⓛ
- LOCATED LAND Loc.
- LICENSE OF OCCUPATION L.O.
- ROADS
- IMPROVED ROADS
- KING'S HIGHWAY
- RAILWAYS
- POWER LINES
- MINES
- MARSH OR MUSKEG

NOTES

400' Surface rights reservation around all lakes and rivers

MINING RECORDER
RECEIVED
FEB 26 1963

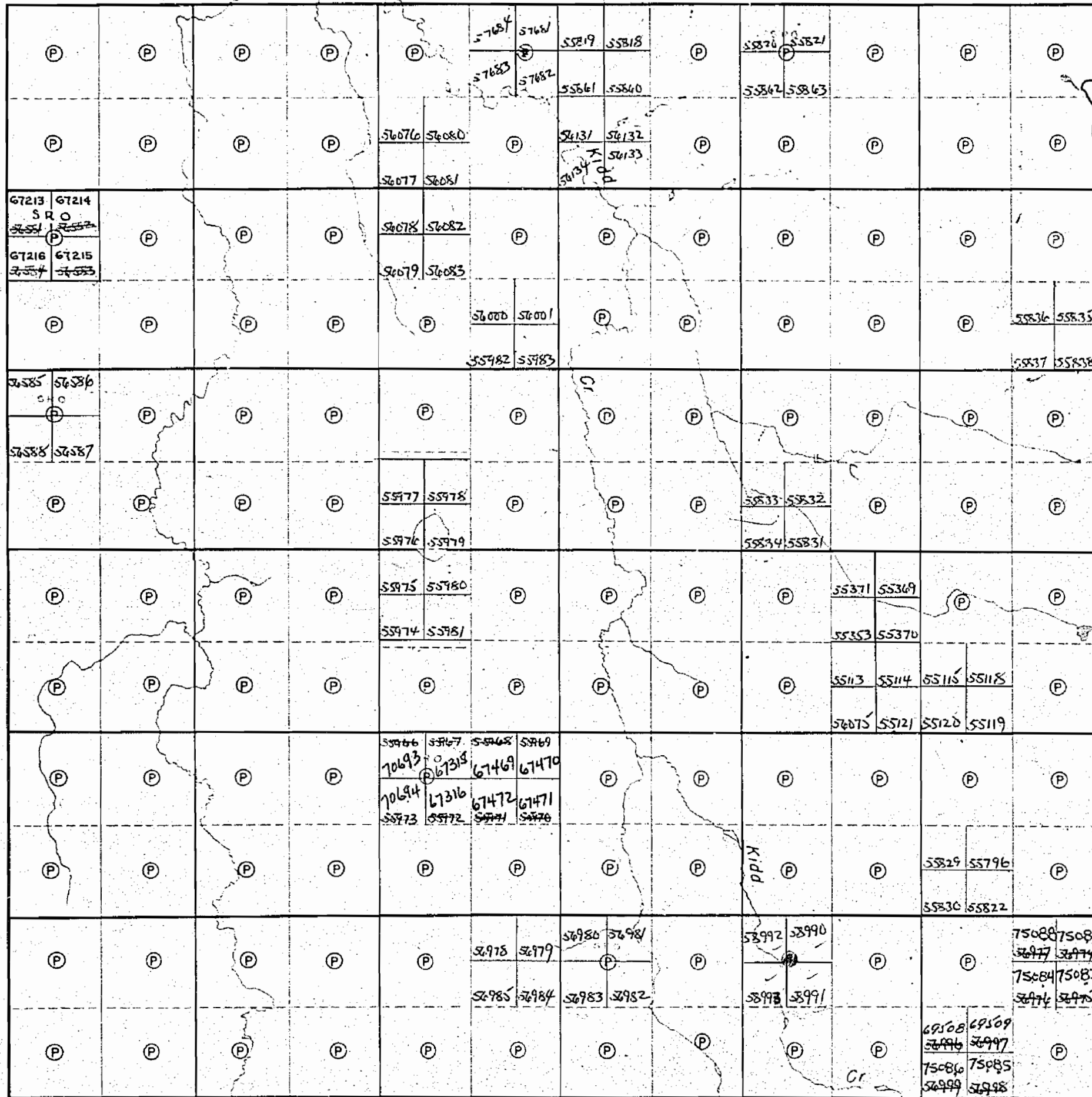
PORCUPINE
MINING DIVISION

PLAN NO. - M 291

DEPARTMENT OF MINES
— ONTARIO —

Macdiarmid Twp.

Wark Twp.



12 11 10 9 8 7 6 5 4 3 2 1

Jessop Twp.

Carnegie Twp.

THE TOWNSHIP OF

KIDD

DISTRICT OF COCHRANE

PORCUPINE MINING DIVISION

SCALE: 1-INCH=40 CHAINS

do not accept applications to be recorded on this

VI

V

IV

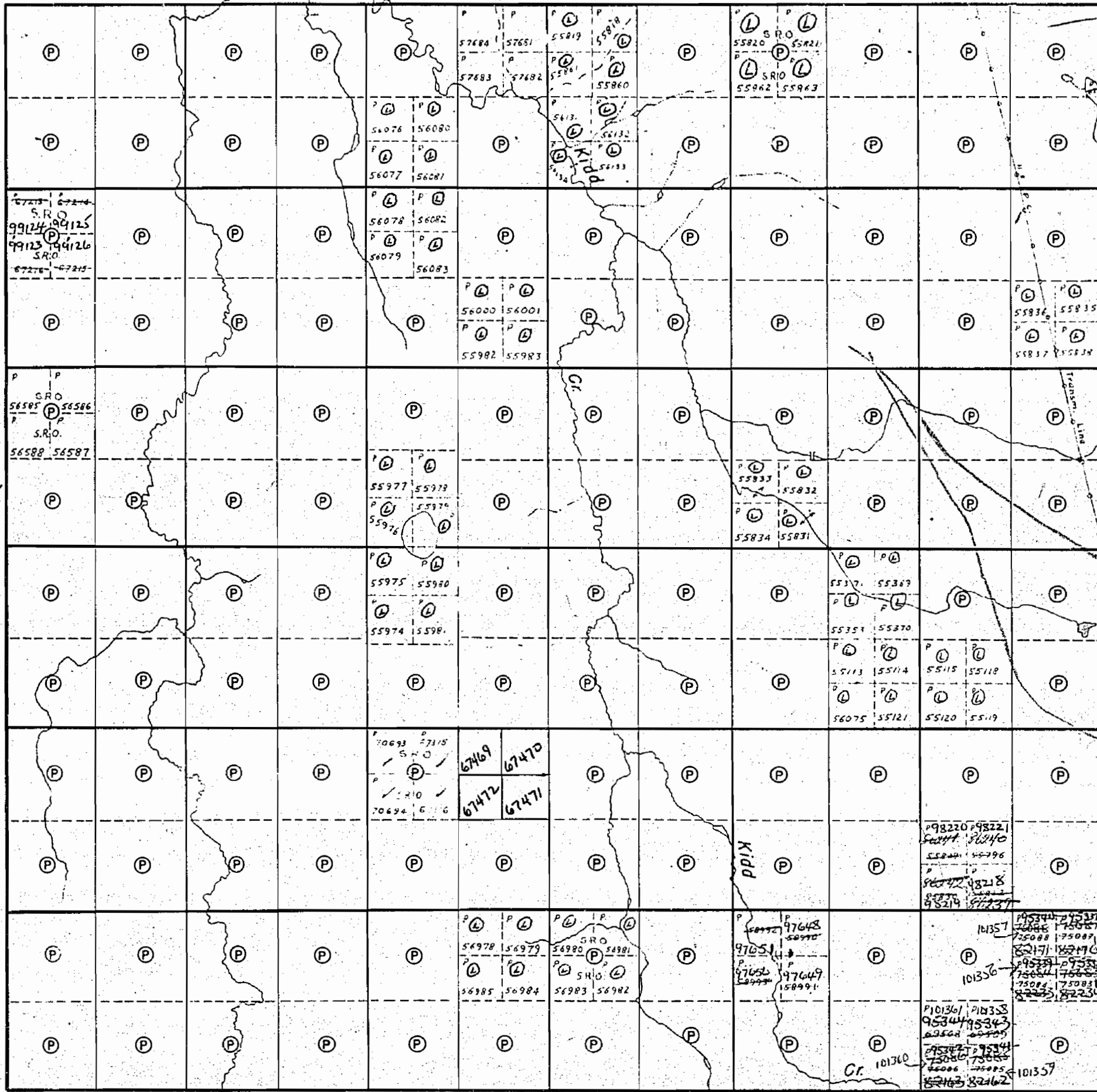
III

II

I

Wark Twp.

Maggiarmid Twp.



LEGEND

- PATENTED LAND (P)
- CROWN LAND SALE (L)
- LEASES (C.S.)
- LOCATED LAND (Loc.)
- LICENSE OF OCCUPATION (L.O.)
- ROADS
- IMPROVED ROADS
- KING'S HIGHWAY
- RAILWAYS
- POWER LINES
- MINES
- MARSH OR MUSKEG

NOTES

- 400' Surface rights reservation around all lakes and rivers.
- No disposition of sand & gravel from May 8th, 1964 until further notice.
- LAKES COLORED BLUE NOT OPEN SIDE LAND ROLL
- APPLICATIONS TO RECORD RESTAKING OF ANY LAKE PRESENTLY COVERED BY CLAIMS NOT TO BE ACCEPTED WITHOUT REFERENCE TO HEAD OFFICE. SEE LAND ROLL NOTE

MINING RECORDS RECEIVED SEP 17 1964

PORCUPINE MINING DIVISION

PLAN NO. - M 291

DEPARTMENT OF MINES - ONTARIO -

Jessop Twp.

CARNEGIE TWP - M.44I

THE TOWNSHIP OF
OF

KIDD

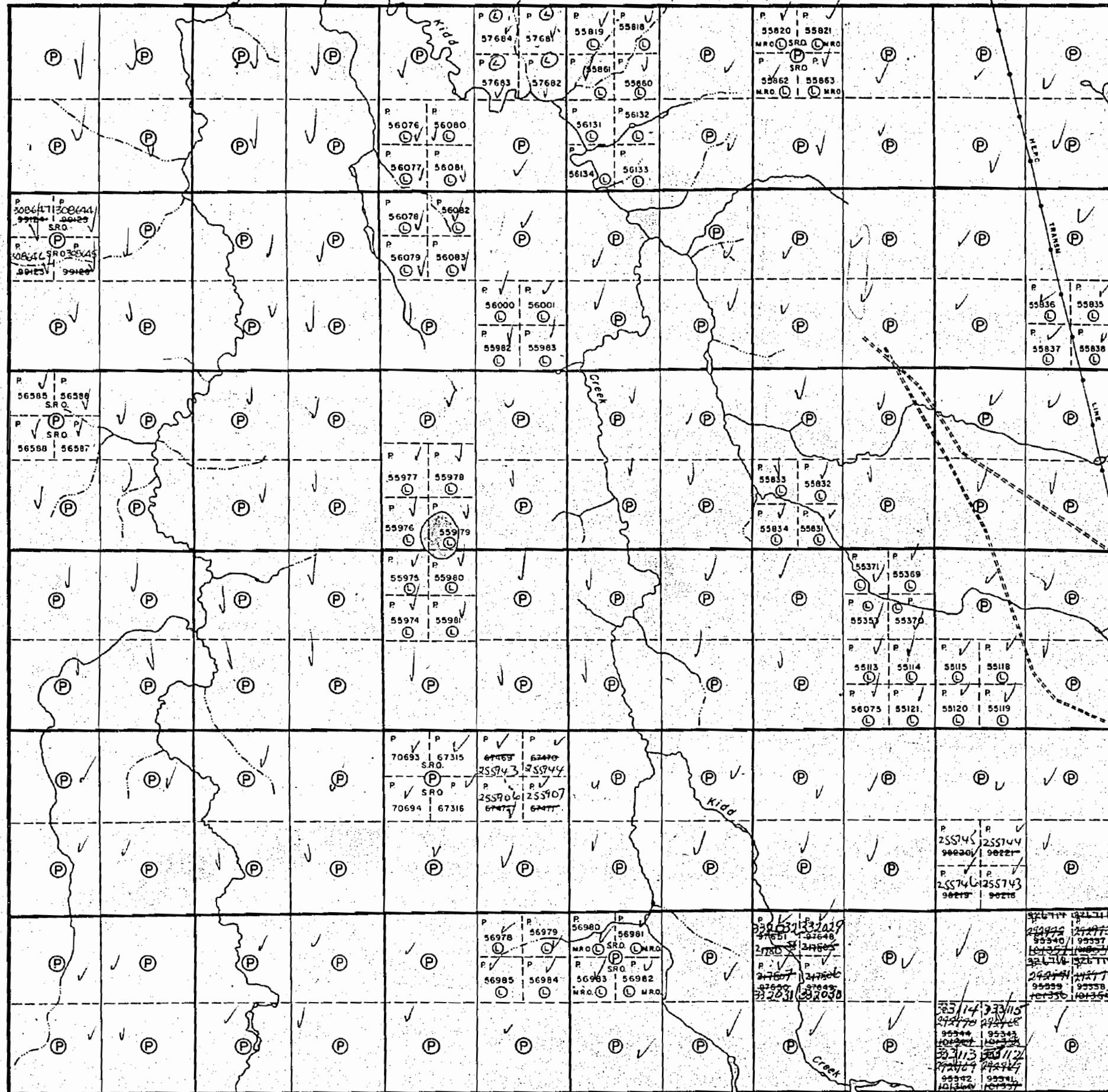
DISTRICT OF
COCHRANE

PORCUPINE
MINING DIVISION

SCALE: 1-INCH = 40 CHAINS

MACDIARMID TWP - M.294

WARK TWP - M.317



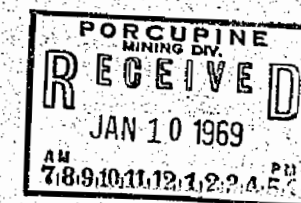
LEGEND

- PATENTED LAND Ⓟ
- CROWN LAND SALE C.S.
- LEASES Ⓛ
- LOCATED LAND Loc.
- LICENSE OF OCCUPATION L.O.
- MINING RIGHTS ONLY M.R.O.
- SURFACE RIGHTS ONLY S.R.O.
- ROADS — — — — —
- IMPROVED ROADS — — — — —
- KING'S HIGHWAYS — — — — —
- RAILWAYS — — — — —
- POWER LINES — — — — —
- MARSH OR MUSKEG — — — — —
- MINES Ⓧ
- CANCELLED C.

NOTES

400' surface rights reservation along the shores of all lakes and rivers.

No disposition of sand & gravel from May 8, 1964 until further notice.



PLAN NO. M.291

DEPARTMENT OF MINES

— ONTARIO —

JESSOP TWP - M.289

48°37'30"
81°20'06"

LEGEND

- PATENTED LAND (P)
- CROWN LAND SALE (C.S.)
- LEASES (L)
- LOCATED LAND (Loc.)
- LICENSE OF OCCUPATION (L.O.)
- MINING RIGHTS ONLY (M.R.O.)
- SURFACE RIGHTS ONLY (S.R.O.)
- ROADS
- IMPROVED ROADS
- KING'S HIGHWAYS
- RAILWAYS
- POWER LINES
- MARSH OR MUSKEG
- MINES
- CANCELLED (C)

NOTES

400' surface rights reservation along the shores of all lakes and rivers.

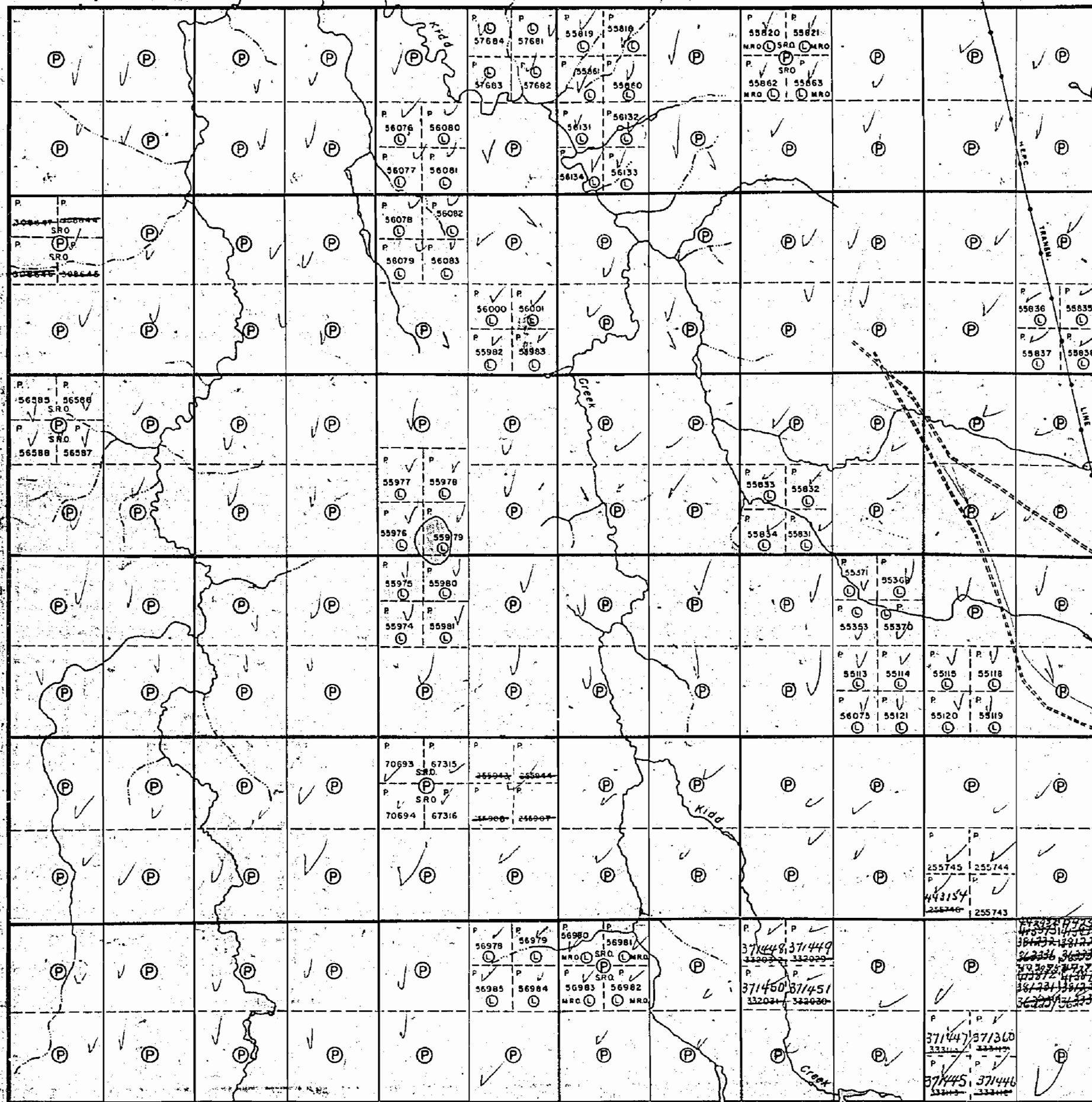
PORCUPINE MINING DIVISION
RECEIVED
 SEP 26 1972
 AM 7 18 19 10 11 12 1 1 2 1 3 1 4 1 5 1 6 PM

PLAN NO. M.291

ONTARIO DEPARTMENT OF MINES AND NORTHERN AFFAIRS

MACDIARMID TWP - M.294

WARK TWP - M.317



JESSOP TWP - M.289

48°37'30" 81°20'06"

CARNEGIE TWP - M.441

THE TOWNSHIP
OF

KIDD

DISTRICT OF
COCHRANE

PORCUPINE
MINING DIVISION

SCALE: 1-INCH = 40 CHAINS

LEGEND

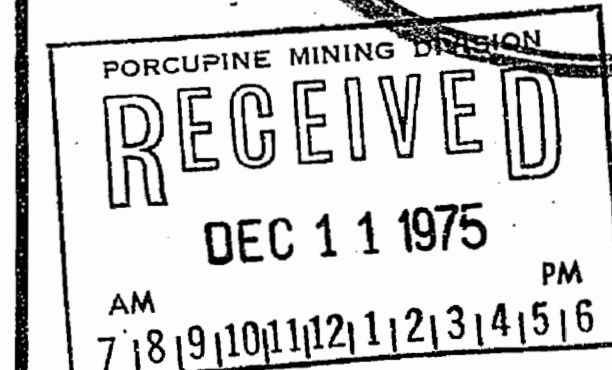
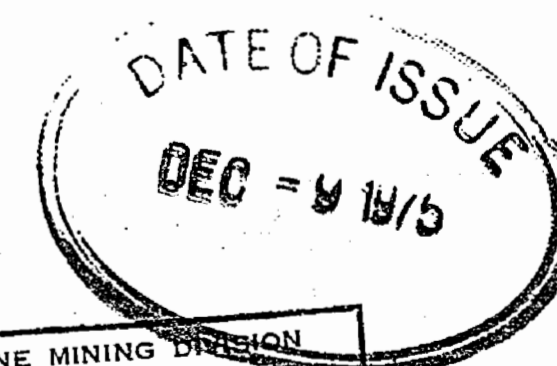
- PATENTED LAND (P)
- CROWN LAND SAIF (C.S)
- LEASES (L)
- LOCATED LAND (Loc.)
- LICENSE OF OCCUPATION (L.O.)
- MINING RIGHTS ONLY (M.R.O.)
- SURFACE RIGHTS ONLY (S.R.O.)
- ROADS (—)
- IMPROVED ROADS (—)
- KING'S HIGHWAYS (—)
- RAILWAYS (—)
- POWER LINES (—)
- MARSH OR MUSKEG (—)
- MINES (X)
- CANCELLED (C)
- PATENTED S.R.O. (●)

NOTES

400' surface rights reservation along the shores of all lakes and rivers.

This township lies within the Municipality of the CITY of TIMMINS.

For P. 100 Sept 22/77
not open at this date for staking.
(Doris Holland 965-1319)
CHARTER 49-

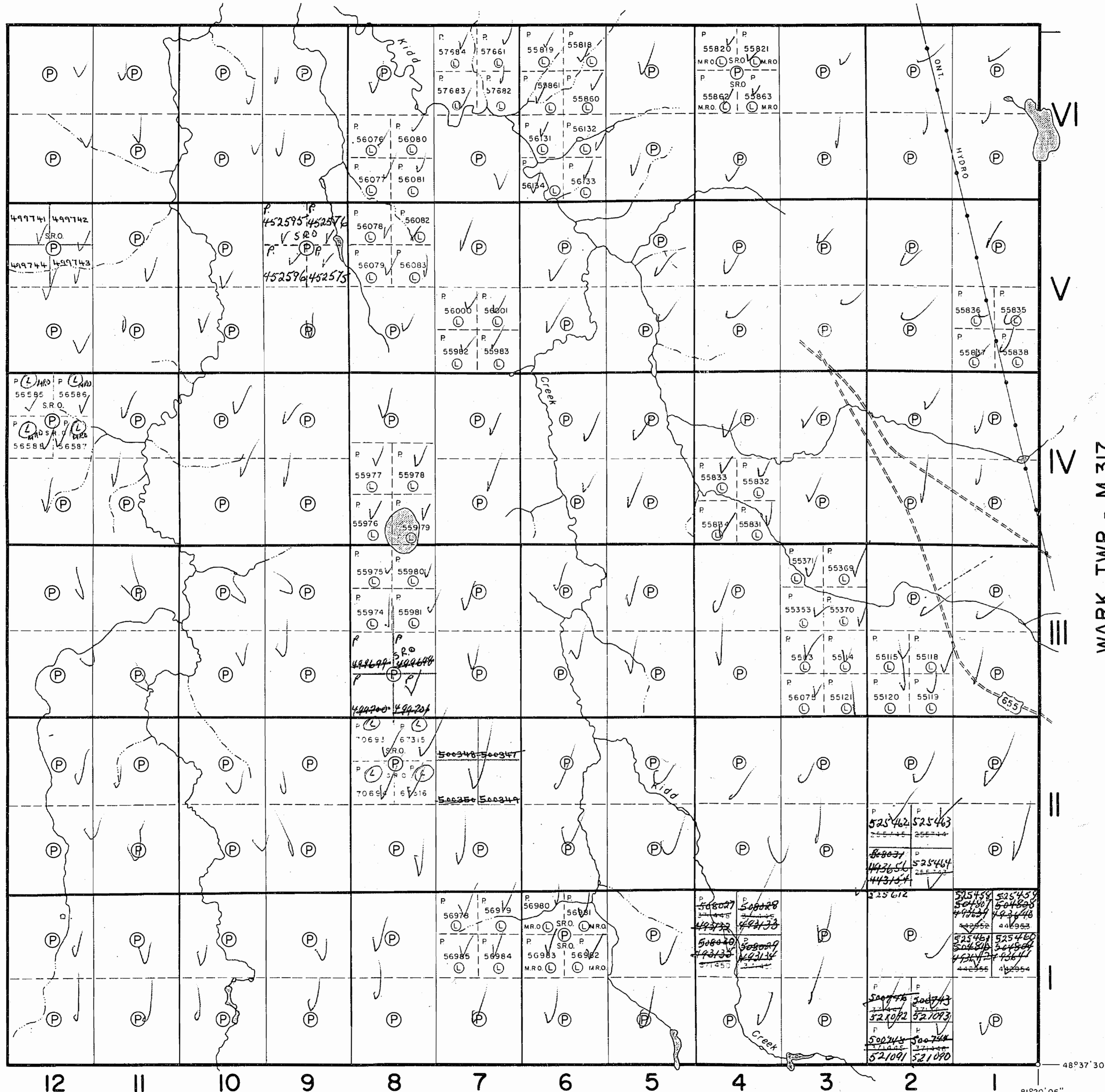


PLAN NO. M.291

ONTARIO
MINISTRY OF NATURAL RESOURCES
SURVEYS AND MAPPING BRANCH

MACDIARMID TWP - M.294

WARK TWP - M.317



CARNEGIE TWP - M.44T

THE TOWNSHIP OF

KIDD

J.S. COCHRANE

PORCUPINE MINING DIVISION

SCALE: 1-INCH = 40 CHAINS

LEGEND

- PATENTED LAND (P)
- CROWN LAND SALE (C.S.)
- LEASES (L)
- LOCATED LAND (loc.)
- LICENSE OF OCCUPATION (L.O.)
- MINING RIGHTS ONLY (M.R.O.)
- SURFACE RIGHTS ONLY (S.R.O.)
- ROADS
- IMPROVED ROADS
- KING'S HIGHWAYS
- RAILWAYS
- POWER LINES
- MARSH OR MUSKEG
- MINES
- CANCELLED PATENTED S.R.O.

NOTES

400' surface rights reservation along the shores of all lakes and rivers.

This township lies within the Municipality of the CITY OF TIMMINS.

SURFACE AND MINING RIGHTS - LEASE

MAP REMOVED FROM SERVICE MARCH 11/93 BY D.C.

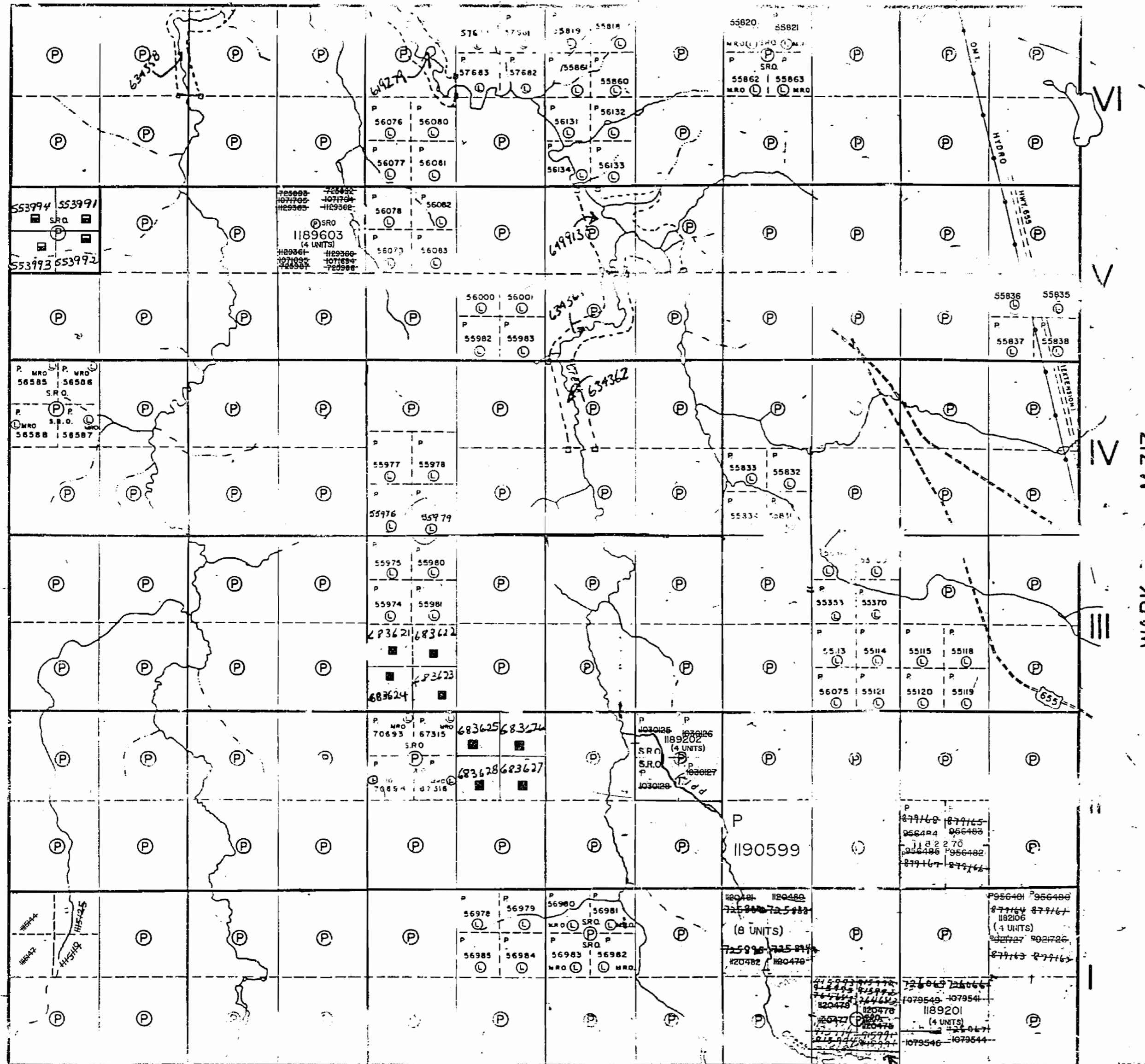
Rec'd. Feb. 3/86

PLAN NO. M.291

ONTARIO

MACDIARMID TWP - M.294

WARK - M.317



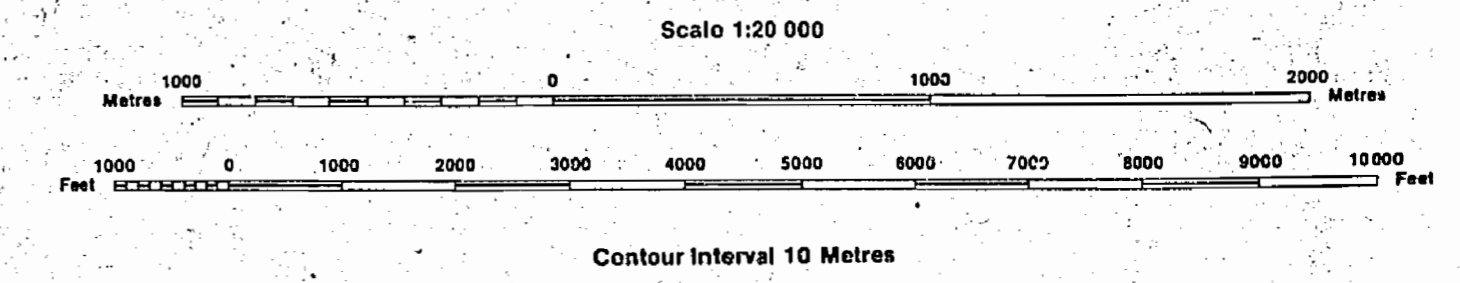
Surface Rights Only Patents in the S1/2 of Lot 3 Con 1.

TWP - M.289

INDEX TO LAND DISPOSITION

PLAN
G-3951
 TOWNSHIP
KIDD

M.N.R. ADMINISTRATIVE DISTRICT
TIMMINS
 MINING DIVISION
PORCUPINE
 LAND TITLES/REGISTRY DIVISION
COCHRANE



AREAS WITHDRAWN FROM DISPOSITION

MRO - Mining Rights Only
 SRO - Surface Rights Only
 M + S - Mining and Surface Rights

Description	Order No.	Date	Disposition	File

SYMBOLS

- Boundary
- Township, Meridian, Baseline
- Road allowance; surveyed
- shoreline
- Lot/Concession; surveyed
- unsurveyed
- Parcel; surveyed
- unsurveyed
- Right-of-way; road
- railway
- utility
- Reservation
- Cliff, Pit, Pile
- Contour
- Interpolated
- Approximate
- Depression
- Control point (horizontal)
- Flooded land
- Mine head frame
- Pipeline (above ground)
- Railway; single track
- double track
- abandoned
- Road; highway, county, township
- access
- trail, bush
- Shoreline (original)
- Transmission line
- Wooded area

NOTES

THIS TOWNSHIP LIES WITHIN THE MUNICIPALITY OF THE CITY OF TIMMINS.

DATE OF ISSUE

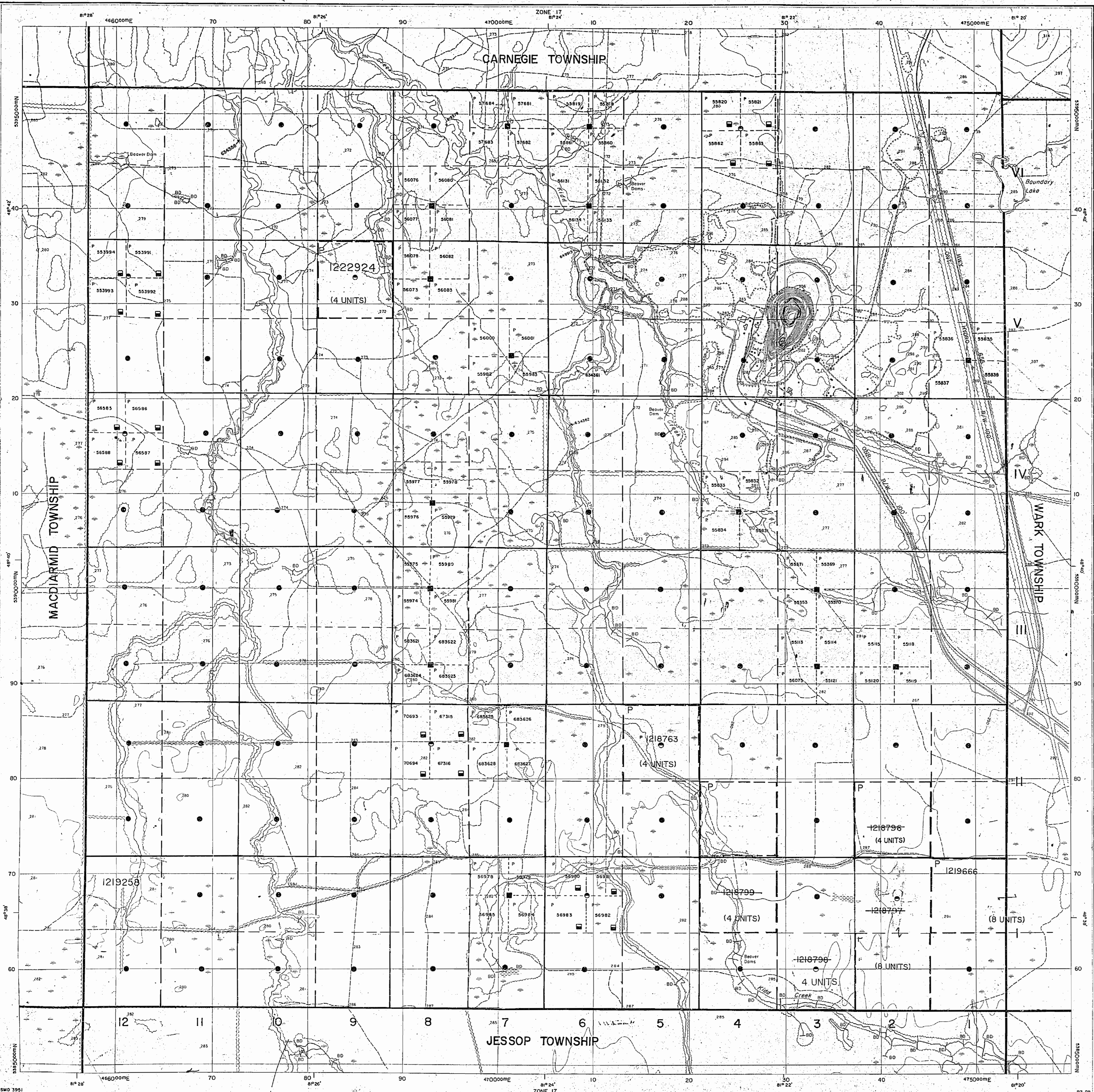
AUG 12 1998

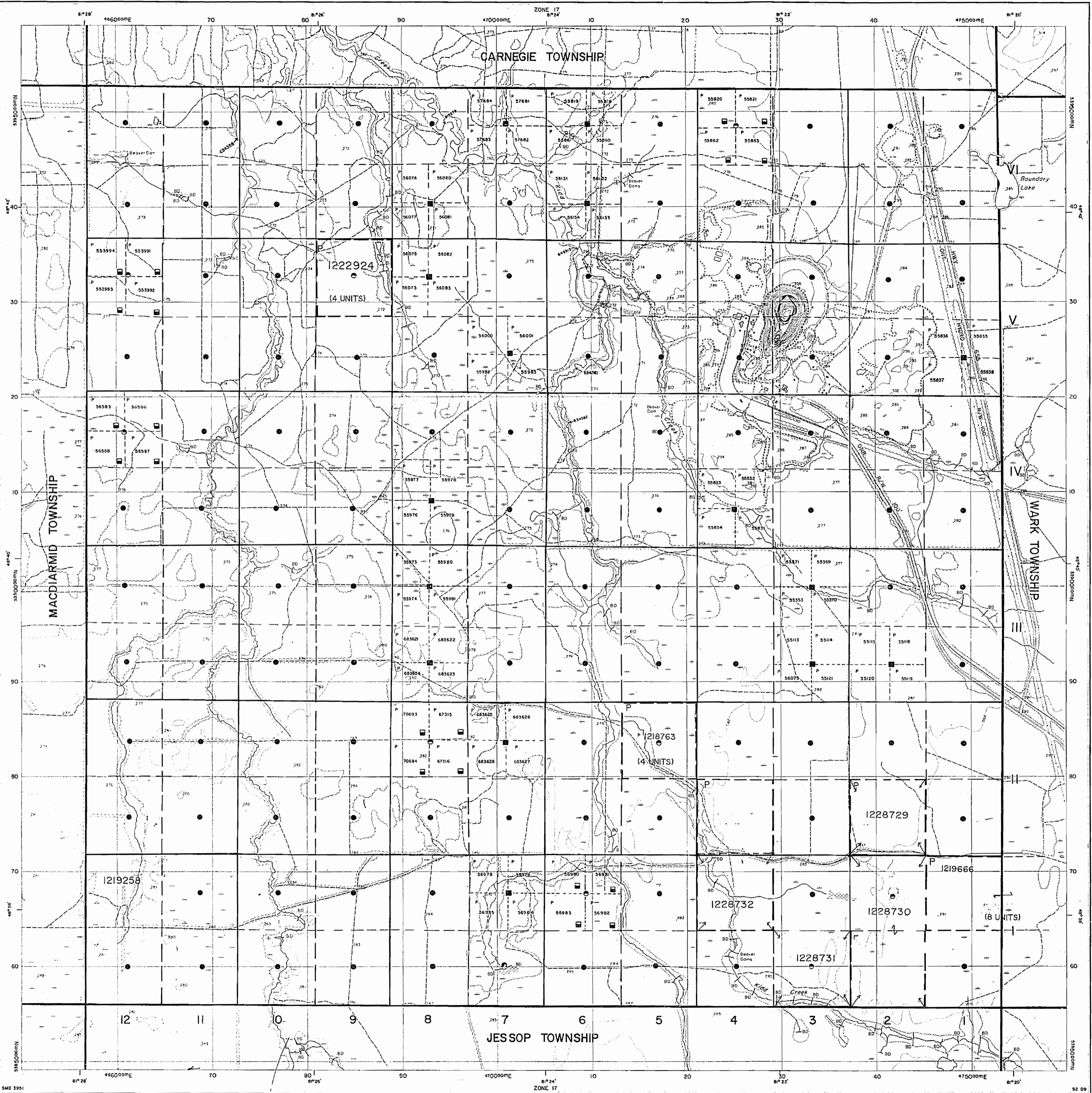
PROVINCIAL RECORDS OFFICE - SUDBURY

DISPOSITION OF CROWN LANDS

- Patent
- Surface & Mining Rights
- Surface Rights Only
- Mining Rights Only
- Lease
- Surface & Mining Rights
- Surface Rights Only
- Mining Rights Only
- License of Occupation
- Order-in-Council
- Cancelled
- Reservation
- Sand & Gravel

ACTIVATED MARCH 11, 1993 BY D.C.






INDEX TO LAND DISPOSITION

PLAN
G-3951
 TOWNSHIP
KIDD

M.N.R. ADMINISTRATIVE DISTRICT
TIMMINS
 MINING DIVISION
PORCUPINE
 LAND TITLES/REGISTRY DIVISION
COCHRANE



AREAS WITHDRAWN FROM DISPOSITION

MRO - Mining Rights Only
 SRO - Surface Rights Only
 M + S - Mining and Surface Rights

Description	Order No.	Date	Disposition	File

SYMBOLS

- Boundary
- Township, Meridian, Baseline
- Road allowance; surveyed
- shoreline
- Lo/Concession; surveyed
- unsurveyed
- Parcel; surveyed
- unsurveyed
- Right-of-way; road
- railway
- utility
- Reservation
- Cliff, Pit, Pile
- Contour
- Interpolated
- Approximate
- Depression
- Control point (horizontal)
- Flooded land
- Mine head frame
- Pipeline (above ground)
- Railway; single track
- double track
- abandoned
- Road, highway, county, township
- access
- trail, bush
- Shoreline (original)
- Transmission line
- Wooded area

NOTES

THIS TOWNSHIP LIES WITHIN THE MUNICIPALITY OF THE CITY OF TIMMINS.

DISPOSITION OF CROWN LANDS

- Patent
- Surface & Mining Rights
- Surface Rights Only
- Mining Rights Only
- Lease
- Surface & Mining Rights
- Surface Rights Only
- Mining Rights Only
- Licence of Occupation
- Order-in-Council
- Cancelled
- Reservation
- Sand & Gravel

ACTIVATED MARCH 11, 1993
BY D.C.

Carnegie Twp.

THE TOWNSHIP OF


KIDD

DISTRICT OF COCHRANE

PORCUPINE MINING DIVISION

SCALE: 1-INCH=40 CHAINS

Maggiarmid Twp.



VI
V
IV
III
II
I

Wark Twp.

LEGEND

- PATENTED LAND (P)
- CROWN LAND SALE (C.S.)
- LEASES (L)
- LOCATED LAND (Loc.)
- LICENSE OF OCCUPATION (L.O.)
- ROADS
- IMPROVED ROADS
- KING'S HIGHWAY
- RAILWAYS
- POWER LINES
- MINES
- MARSH OR MUSKEG

NOTES

PLAN NO. - M 291

DEPARTMENT OF MINES
—ONTARIO—

Jessop Twp.

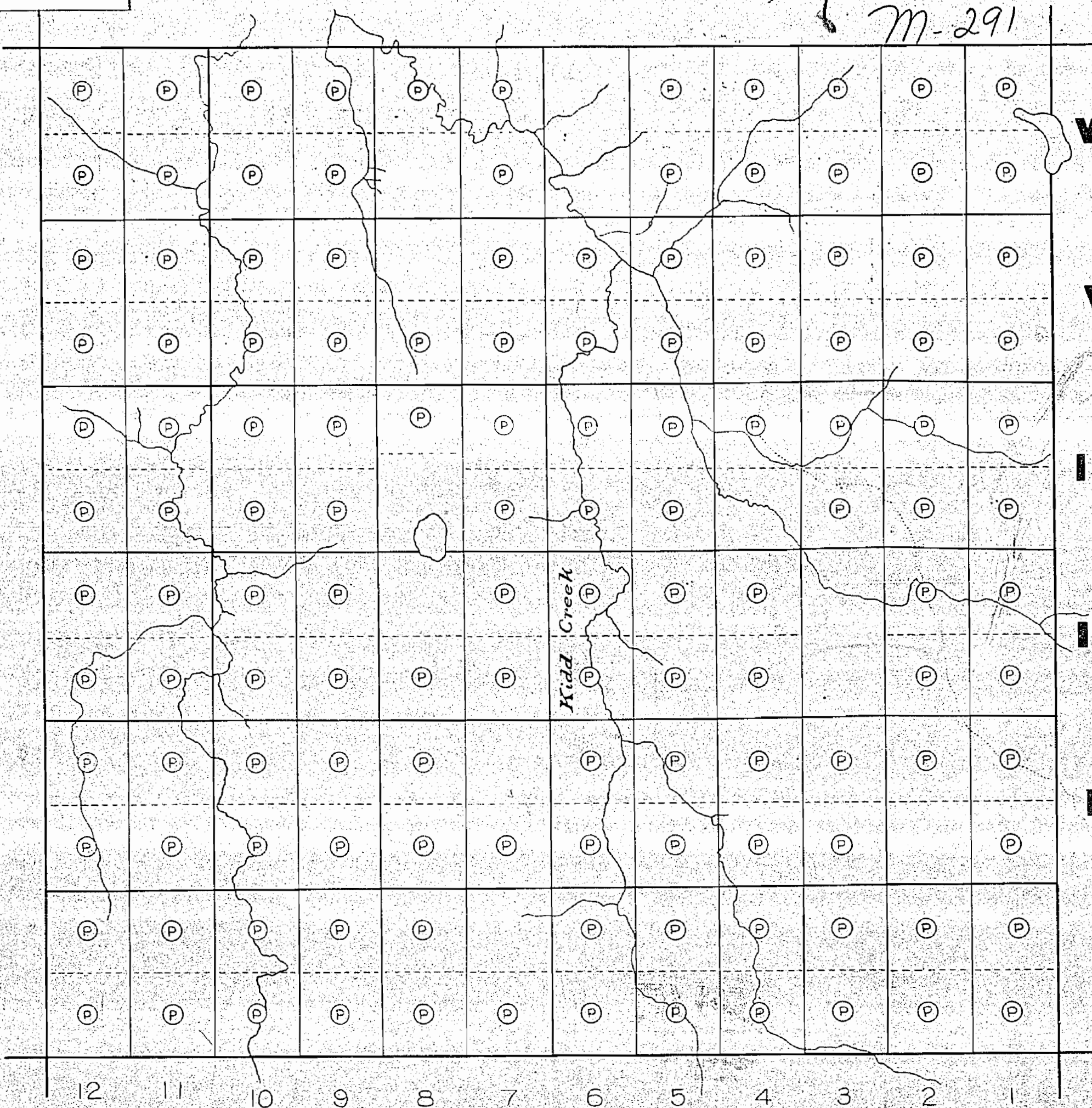
291

CARNEGIE TWP.

Kidd
M-291

MACDIARMID TWP.

WARK TWP.



VI

V

IV

III

II

I

12

11

10

9

8

7

6

5

4

3

2

1

JESSOP TWP.

29 1


CARNEGIE TWP.

KIDD

M-291

MAGDIARMID TWP.

WARK TWP.



VI

V

IV

III

II

I

12

11

10

9

8

7

6

5

4

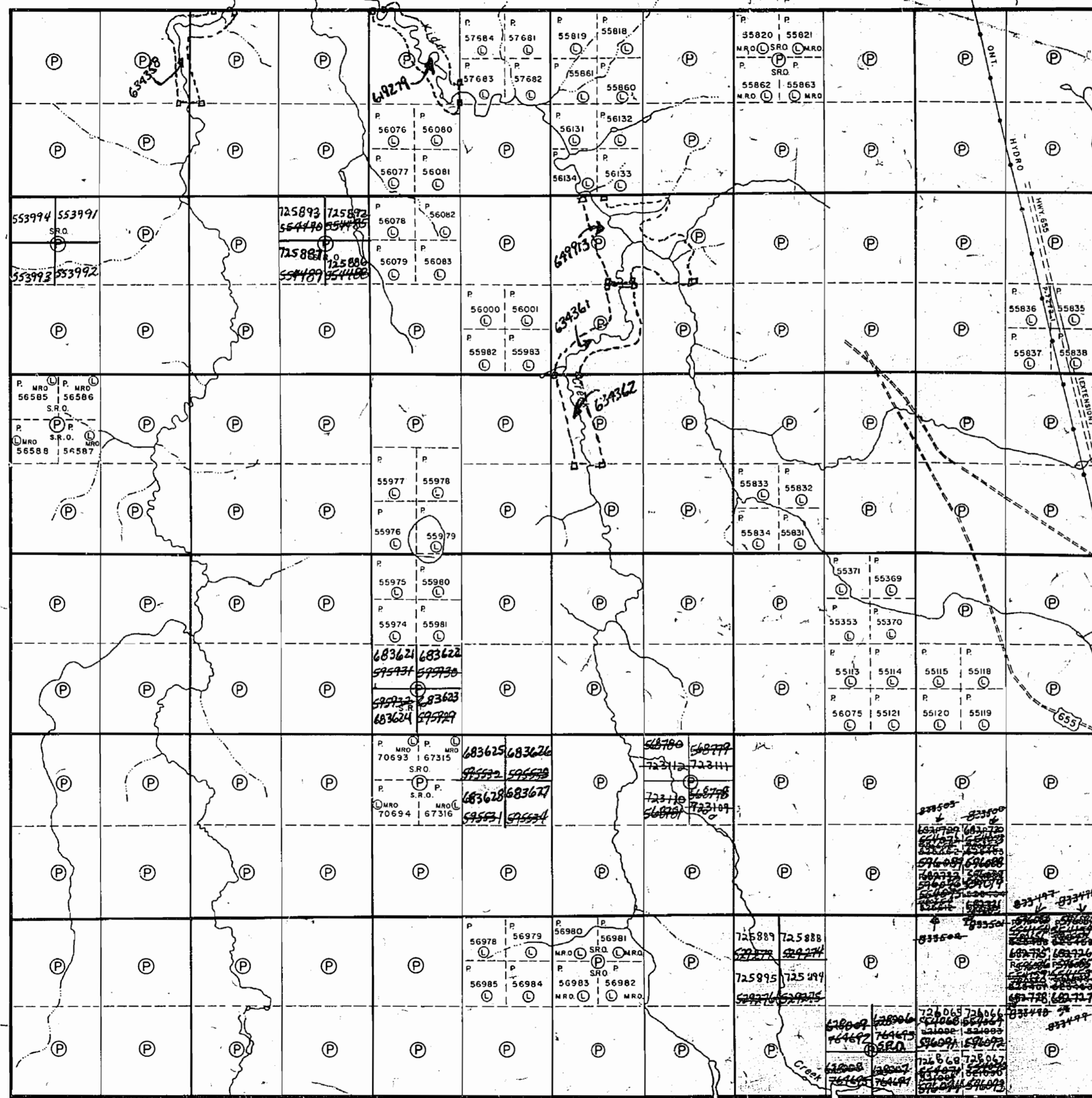
3

2

1

JESSOP TWP.

CARNEGIE TWP - M.441



MACDIARMID TWP - M.294

WARK TWP - M.317

JESSOP TWP - M.289

THE TOWNSHIP OF

KIDD

DISTRICT OF COCHRANE

PORCUPINE MINING DIVISION

SCALE: 1-INCH = 40 CHAINS

LEGEND

- PATENTED LAND
- CROWN LAND SAFF
- LEASES
- LOCATED LAND
- LICENSE OF OCCUPATION
- MINING RIGHTS ONLY
- SURFACE RIGHTS ONLY
- ROADS
- IMPROVED ROADS
- KING'S HIGHWAYS
- RAILWAYS
- POWER LINES
- MARSH OR MUSKEG
- MINES
- CANCELLED
- PATENTED S.R.O.

NOTES

400' surface rights reservation along the shores of all lakes and rivers.

This township lies within the Municipality of the CITY of TIMMINS.

Received Oct 3/79 - filed Jan 27/86

PLAN NO. M.291

ONTARIO
MINISTRY OF NATURAL RESOURCES
SURVEYS AND MAPPING BRANCH

104



Ministry of
Natural
Resources

Ministry of
Northern Development
and Mines

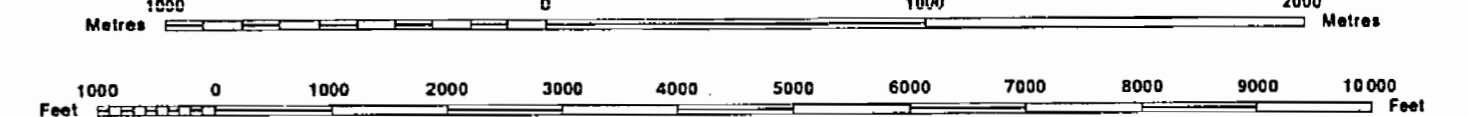
INDEX TO LAND DISPOSITION

PLAN
G-3951
TOWNSHIP
KIDD

M.N.R. ADMINISTRATIVE DISTRICT
TIMMINS
MINING DIVISION
PORCUPINE
LAND TITLES/REGISTRY DIVISION
COCHRANE

DATE OF ISSUE
MAY 15 1988
PROVINCIAL RECORDING
OFFICE - SUDBURY

Scale 1:20 000



Contour Interval 10 Metres

AREAS WITHDRAWN FROM DISPOSITION

- MRO - Mining Rights Only
- SRO - Surface Rights Only
- M + S - Mining and Surface Rights

Description Order No. Date Disposition File

SYMBOLS

Boundary
Township, Meridian, Baseline	—————
Road allowance; surveyed	—————
shoreline	~~~~~
Lot/Concession; surveyed	—————
unsurveyed
Parcel; surveyed	—————
unsurveyed
Right-of-way; road	—————
railway	—————
utility	—————
Reservation
Cliff, Pit, Pile
Contour
Interpolated
Approximate
Depression
Control point (horizontal)
Flooded land
Mine head frame
Pipeline (above ground)
Railway; single track
double track
abandoned
Road; highway, county, township
access
trail, bush
Shoreline (original)
Transmission line
Wooded area

NOTES

THIS TOWNSHIP LIES WITHIN THE MUNICIPALITY OF THE CITY OF TIMMINS.

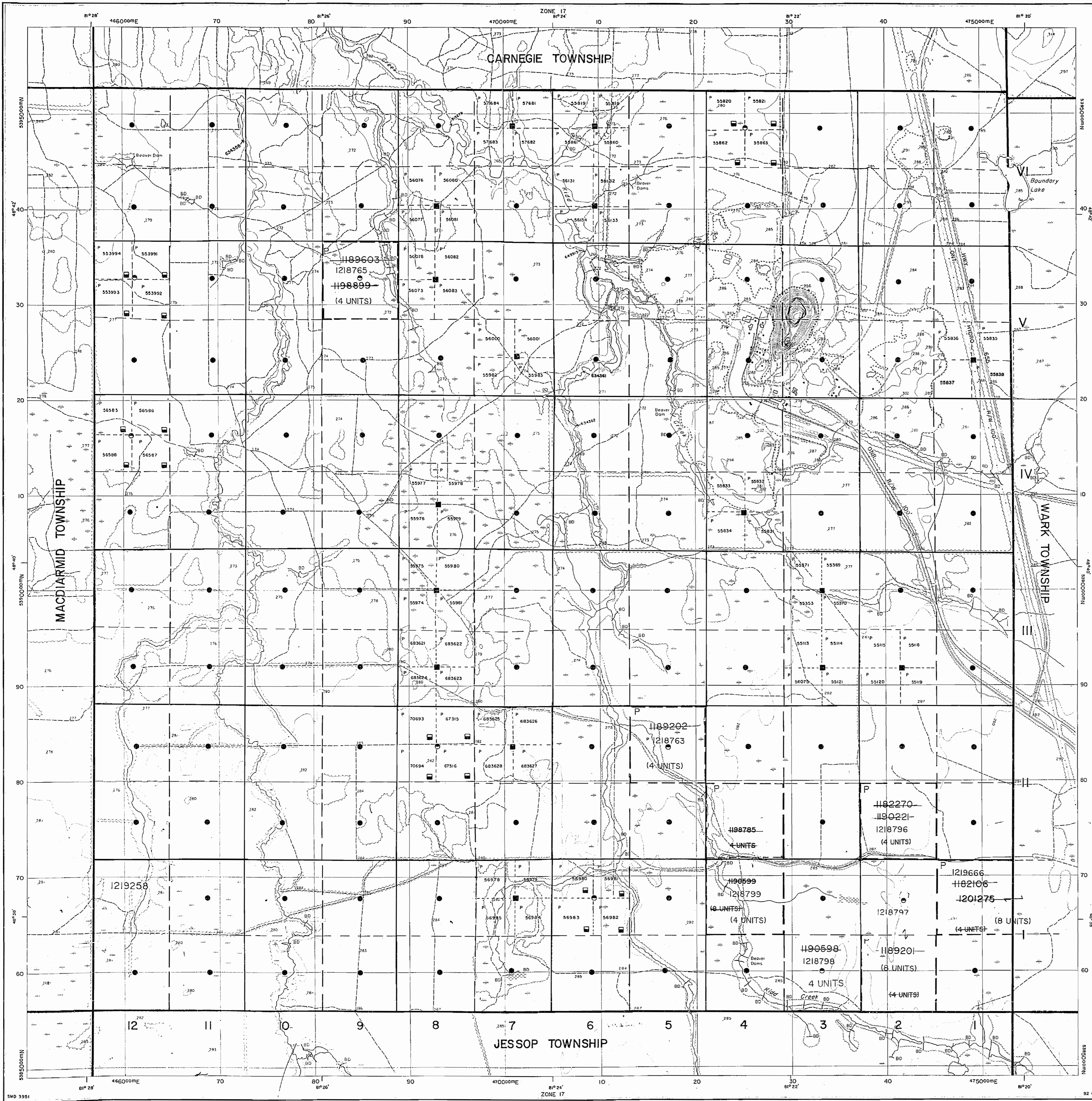
DISPOSITION OF CROWN LANDS

Patent
Surface & Mining Rights
Surface Rights Only
Mining Rights Only
Lease
Surface & Mining Rights
Surface Rights Only
Mining Rights Only
Licence of Occupation
Order-in-Council
Cancelled
Reservation
Sand & Gravel

ACTIVATED MARCH 11, 1993
BY D.C.

Map base and land disposition drafting by Surveys and Mapping Branch, Ministry of Natural Resources.

The disposition of land, location of lot fabric and parcel boundaries on this index was compiled for administrative purposes only.



LEGEND

- PATENTED LAND (P)
- CROWN LAND SALE (C.S.)
- LEASES (L)
- LOCATED LAND (Loc.)
- LICENSE OF OCCUPATION (L.O.)
- MINING RIGHTS ONLY (M.R.O.)
- SURFACE RIGHTS ONLY (S.R.O.)
- ROADS
- IMPROVED ROADS
- KING'S HIGHWAYS
- RAILWAYS
- POWER LINES
- MARSH OR MUSKEG
- MINES
- CANCELLED (C.)

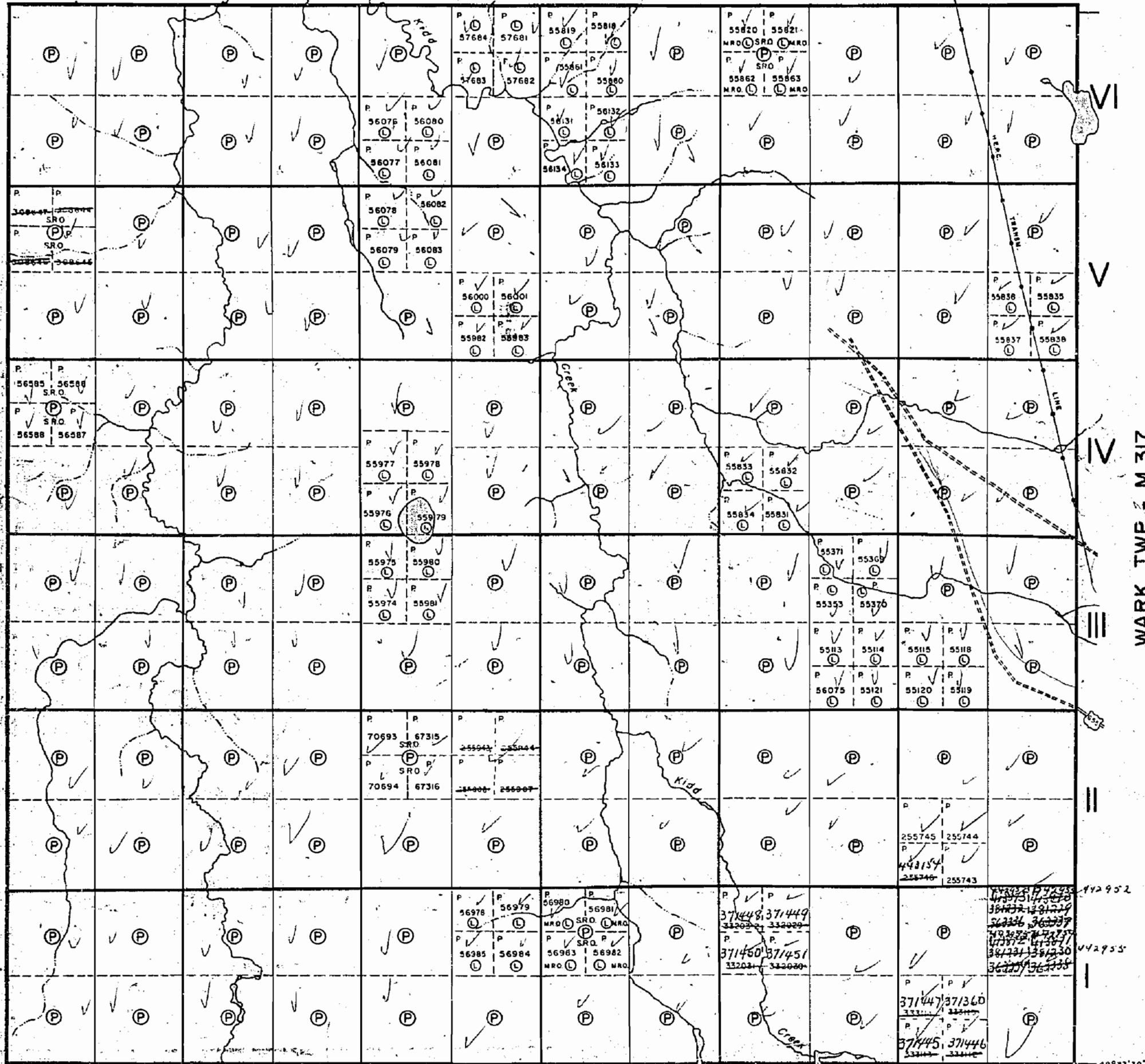
NOTES

400' surface rights reservation along the shores of all lakes and rivers.

PORCUPINE MINING DIVISION
RECEIVED
 SEP 26 1972
 AM 7 18 19 10 11 12 1 2 13 14 15 16 PM

PLAN NO. M.291

ONTARIO DEPARTMENT OF MINES AND NORTHERN AFFAIRS



MACDIARMID TWP - M.294

WARK TWP - M.317

12 11 10 9 8 7 6 5 4 3 2 1 48°37'30" 81°20'06"

JESSOP TWP - M.289

CARNEGIE TWP - M.441

THE TOWNSHIP OF
OF

KIDD

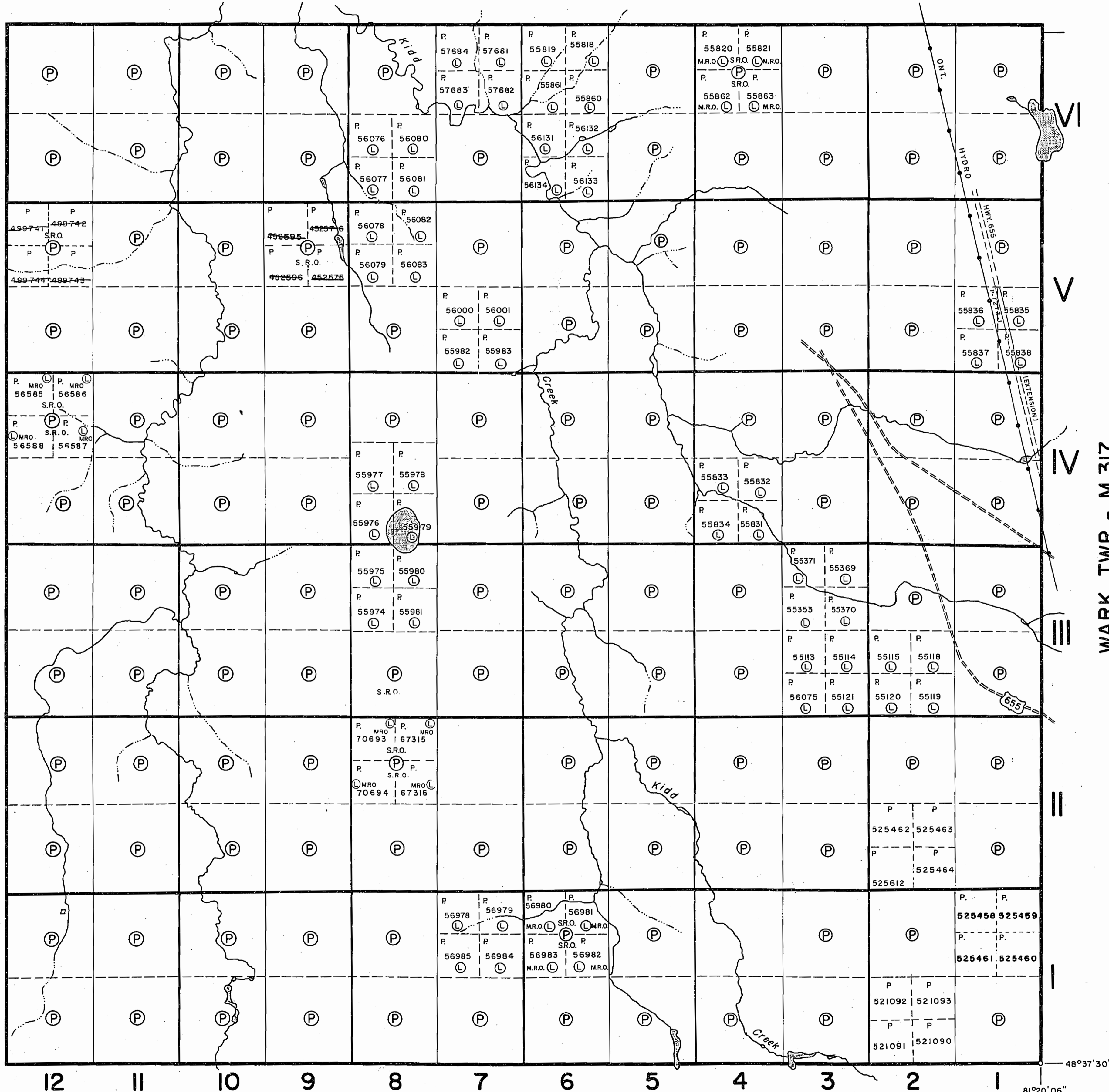
DISTRICT OF
COCHRANE

PORCUPINE
MINING DIVISION

SCALE: 1-INCH = 40 CHAINS

MACDIARMID TWP - M.294

WARK TWP - M.317



LEGEND

- PATENTED LAND (P)
 - CROWN LAND SALE (C.S.)
 - LEASES (L)
 - LOCATED LAND (Loc.)
 - LICENSE OF OCCUPATION (L.O.)
 - MINING RIGHTS ONLY (M.R.O.)
 - SURFACE RIGHTS ONLY (S.R.O.)
 - ROADS
 - IMPROVED ROADS
 - KING'S HIGHWAYS
 - RAILWAYS
 - POWER LINES
 - MARSH OR MUSKEG
 - MINES
 - CANCELLED PATENTED S.R.O. (C.)
- For Patented S.R.O. Sept 22/77 Not open for staking (Doris Hollands 465-1314)

NOTES

400' surface rights reservation along the shores of all lakes and rivers.

This township lies within the Municipality of the CITY OF TIMMINS.

FORCUPINE MINING DIVISION
RECEIVED
FEB 5 1979
AM 7 18 19 10 11 12 1 1 2 3 4 5 6 PM

DATE OF ISSUE
FEB 2 1979

PLAN NO. **M.291**

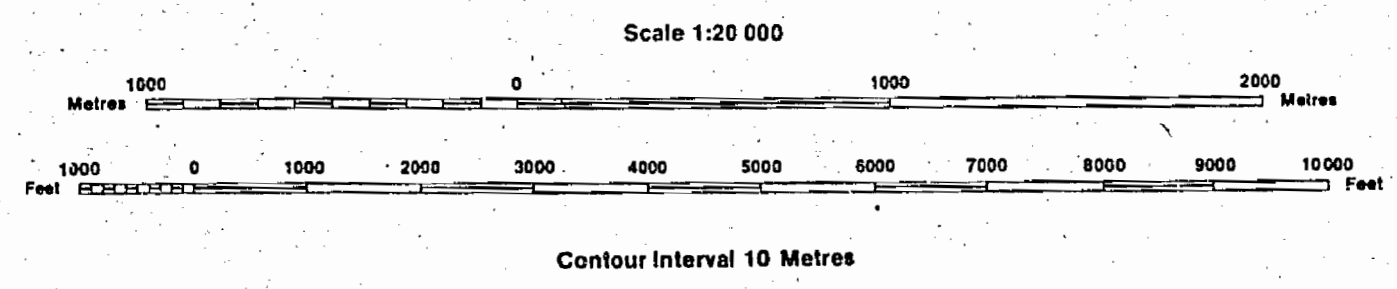
ONTARIO
MINISTRY OF NATURAL RESOURCES
SURVEYS AND MAPPING BRANCH

JESSOP TWP - M.289

INDEX TO LAND DISPOSITION

PLAN
G-3951
 TOWNSHIP
KIDD

M.N.R. ADMINISTRATIVE DISTRICT
TIMMINS
 MINING DIVISION
PORCUPINE
 LAND TITLES/REGISTRY DIVISION
COCHRANE



AREAS WITHDRAWN FROM DISPOSITION
 MRO - Mining Rights Only
 SRO - Surface Rights Only
 M - S - Mining and Surface Rights

SYMBOLS

- | | |
|---------------------------------|-------|
| Boundary | |
| Township, Meridian, Baseline | |
| Road allowance; surveyed | |
| shoreline | |
| Lot/Concession; surveyed | |
| unsurveyed | |
| Parcel; surveyed | |
| unsurveyed | |
| Right-of-way; road | |
| railway | |
| utility | |
| Reservation | |
| Cliff, Pit, Pile | |
| Contour | |
| Interpolated | |
| Approximate | |
| Depression | |
| Control point (horizontal) | |
| Flooded land | |
| Mine head frame | |
| Pipeline (above ground) | |
| Railway; single track | |
| double track | |
| abandoned | |
| Road; highway, county, township | |
| access | |
| trail, bush | |
| Shoreline (original) | |
| Transmission line | |
| Wooded area | |

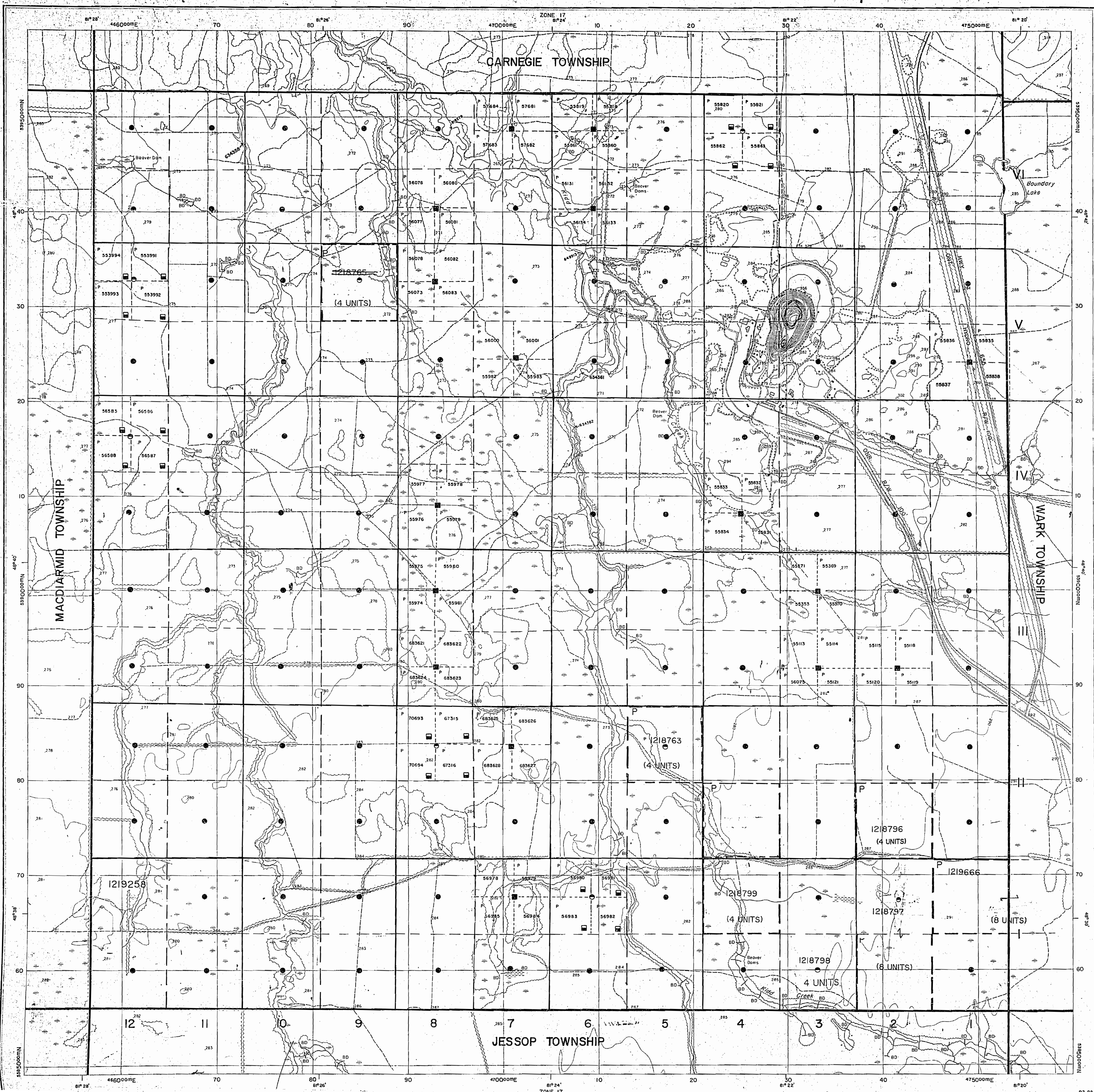
DATE OF ISSUE
 JUL 0 6 1998
 PROVINCIAL RECORDING
 OFFICE - SUDBURY

NOTES
 THIS TOWNSHIP LIES WITHIN THE MUNICIPALITY OF THE CITY OF
 TIMMINS.

DISPOSITION OF CROWN LANDS

- | | |
|-------------------------|-------|
| Patent | |
| Surface & Mining Rights | |
| Surface Rights Only | |
| Mining Rights Only | |
| Lease | |
| Surface & Mining Rights | |
| Surface Rights Only | |
| Mining Rights Only | |
| License of Occupation | |
| Order-in-Council | |
| Cancelled | |
| Reservation | |
| Sand & Gravel | |

ACTIVATED MARCH 11, 1993
 BY D.C.



KIDD
 1218798
 1218797
 1218796
 1218799
 1219666
 1219258

CARNEGIE TWP - M.441

THE TOWNSHIP OF

KIDD

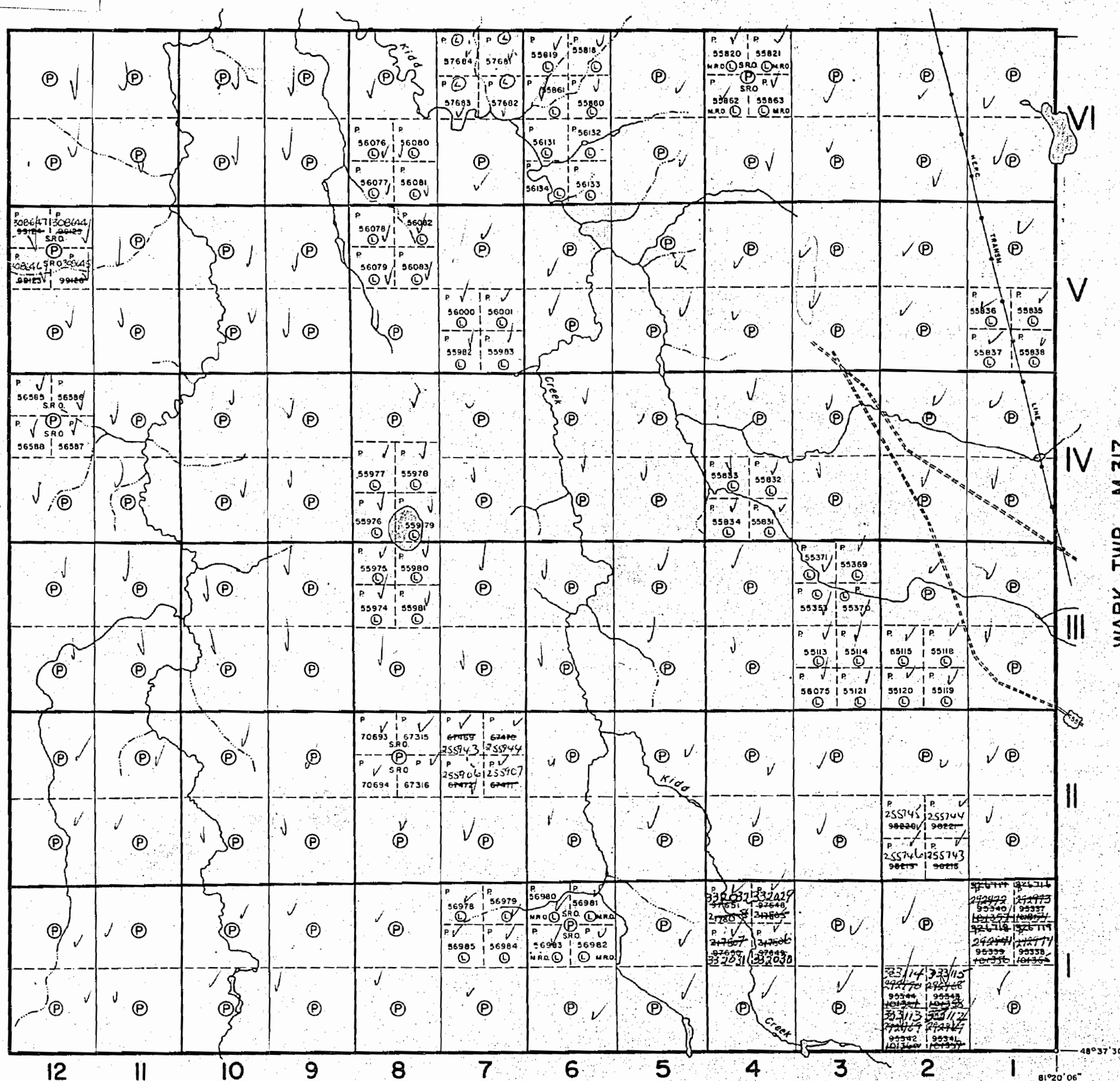
DISTRICT OF COCHRANE

PORCUPINE MINING DIVISION

SCALE: 1-INCH = 40 CHAINS

MACDIARMID TWP - M.294

WARK TWP - M.317



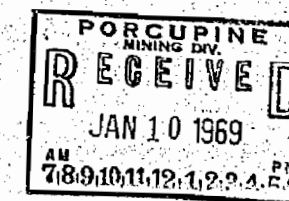
LEGEND

- PATENTED LAND Ⓟ
- CROWN LAND SALE C.S.
- LEASES Ⓛ
- LOCATED LAND Loc.
- LICENSE OF OCCUPATION L.O.
- MINING RIGHTS ONLY M.R.O.
- SURFACE-RIGHTS ONLY S.R.O.
- ROADS
- IMPROVED ROADS
- KING'S HIGHWAYS
- RAILWAYS
- POWER LINES
- MARSH OR MUSKEG
- MINES
- CANCELLED C.

NOTES

400' surface rights reservation along the shores of all lakes and rivers.

No disposition of sand & gravel from May 8, 1964 until further notice.



PLAN NO. M.291

DEPARTMENT OF MINES

— ONTARIO —

JESSOP TWP - M.289

Carnegie Twp.

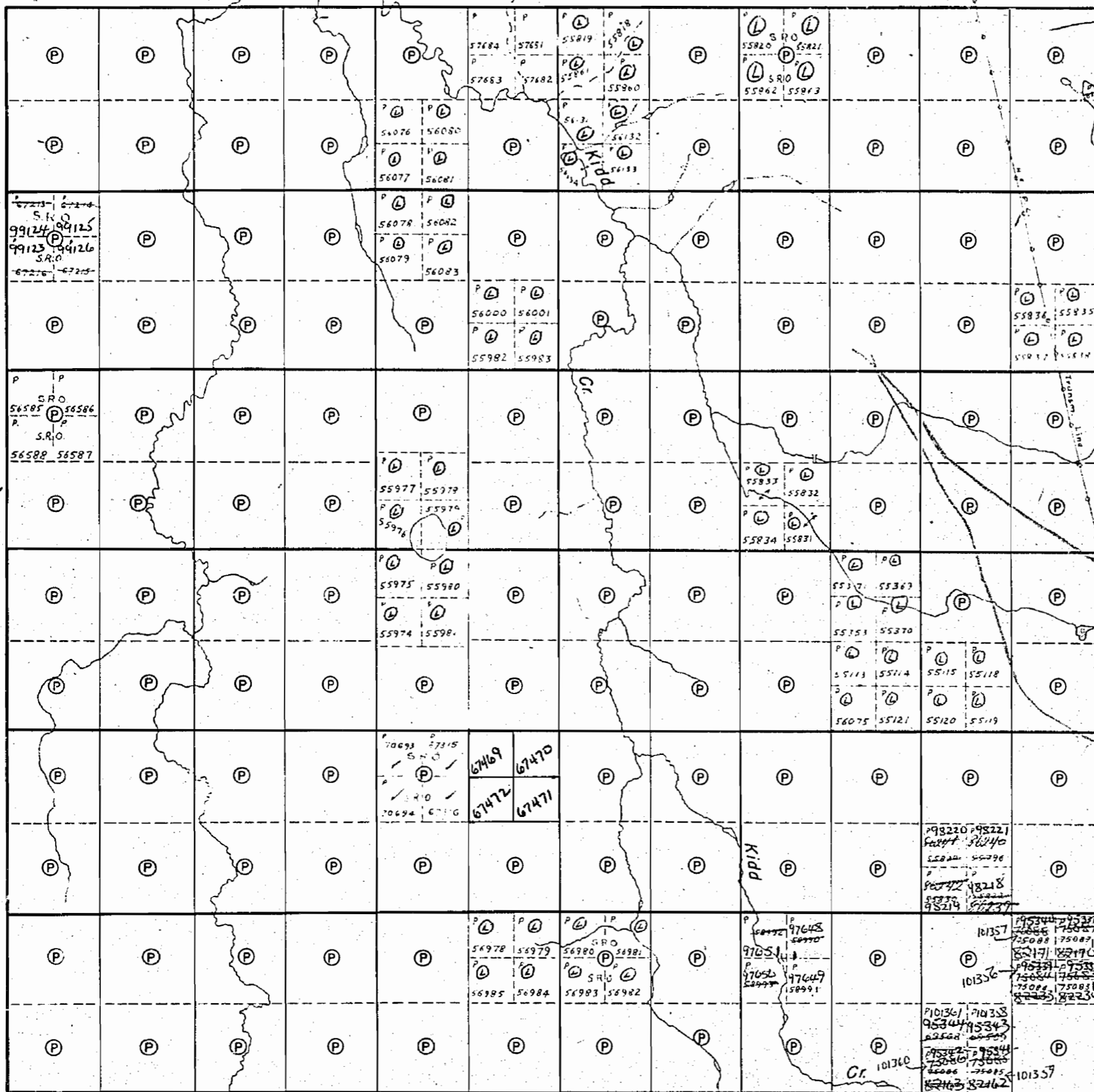
THE TOWNSHIP OF

KIDD

DISTRICT OF COCHRANE

PORCUPINE MINING DIVISION

SCALE: 1-INCH=40 CHAINS



do not accept applications to 15 22nd Oct 1964
 VI

LEGEND

- PATENTED LAND (P)
- CROWN LAND SALE (C.S.)
- LEASES (L)
- LOCATED LAND (Loc.)
- LICENSE OF OCCUPATION (L.O.)
- ROADS
- IMPROVED ROADS
- KING'S HIGHWAY
- RAILWAYS
- POWER LINES
- MINES
- MARSH OR MUSKEG

NOTES

400' Surface rights reservation around all lakes and rivers.

No disposition of sand & gravel from May 8th, 1964 until further notice.

LAKES COLORED BLUE NOT OPEN
 SEE LAND ROLL

APPLICATIONS TO RECORD
 RESTAKING OF ANY LAKE PRESENTLY COVERED BY CLAIMS NOT TO BE ACCEPTED WITHOUT REFERENCE TO HEAD OFFICE.
 SEE LAND ROLL NOTE

RECEIVED
 SEP 17 1964

PORCUPINE MINING DIVISION

PLAN NO. - M 291

DEPARTMENT OF MINES - ONTARIO -

Macciamid Twp.

Wark Twp.

Jessop Twp.

Carnegie Twp.

THE TOWNSHIP OF

KIDD

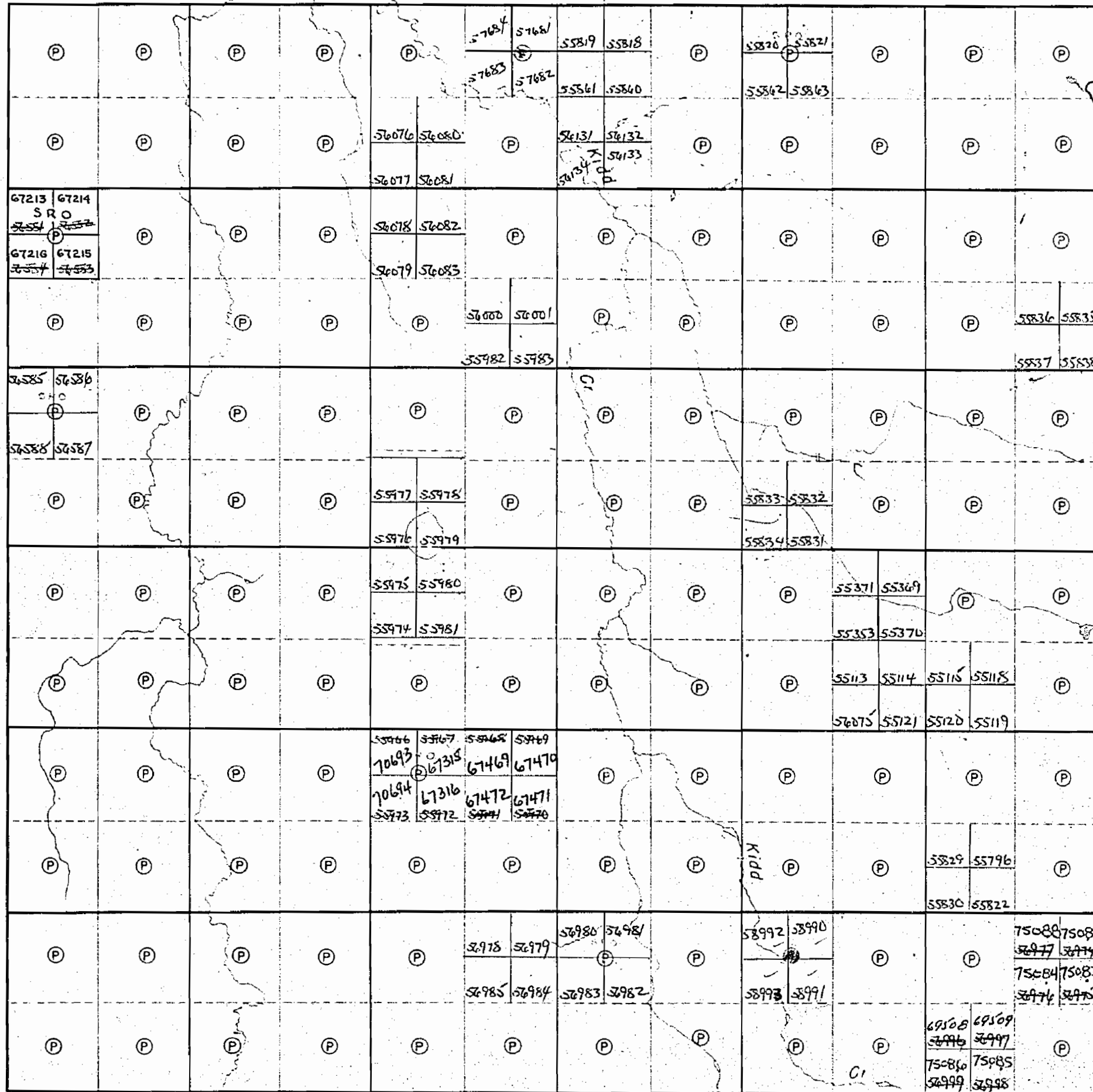
DISTRICT OF COCHRANE

PORCUPINE MINING DIVISION

SCALE: 1-INCH=40 CHAINS

Maggiarmid Twp.

Wark Twp.



LEGEND

- PATENTED LAND (P)
- CROWN LAND SALE (C.S.)
- LEASES (L)
- LOCATED LAND (Loc.)
- LICENSE OF OCCUPATION (L.O.)
- ROADS (---)
- IMPROVED ROADS (---)
- KING'S HIGHWAY (---)
- RAILWAYS (---)
- POWER LINES (---)
- MINES (X)
- MARSH OR MUSKEG (---)

NOTES

400' Surface rights reservation around all lakes and rivers.

MINING RECORDER RECEIVED FEB 26 1963

PORCUPINE MINING DIVISION

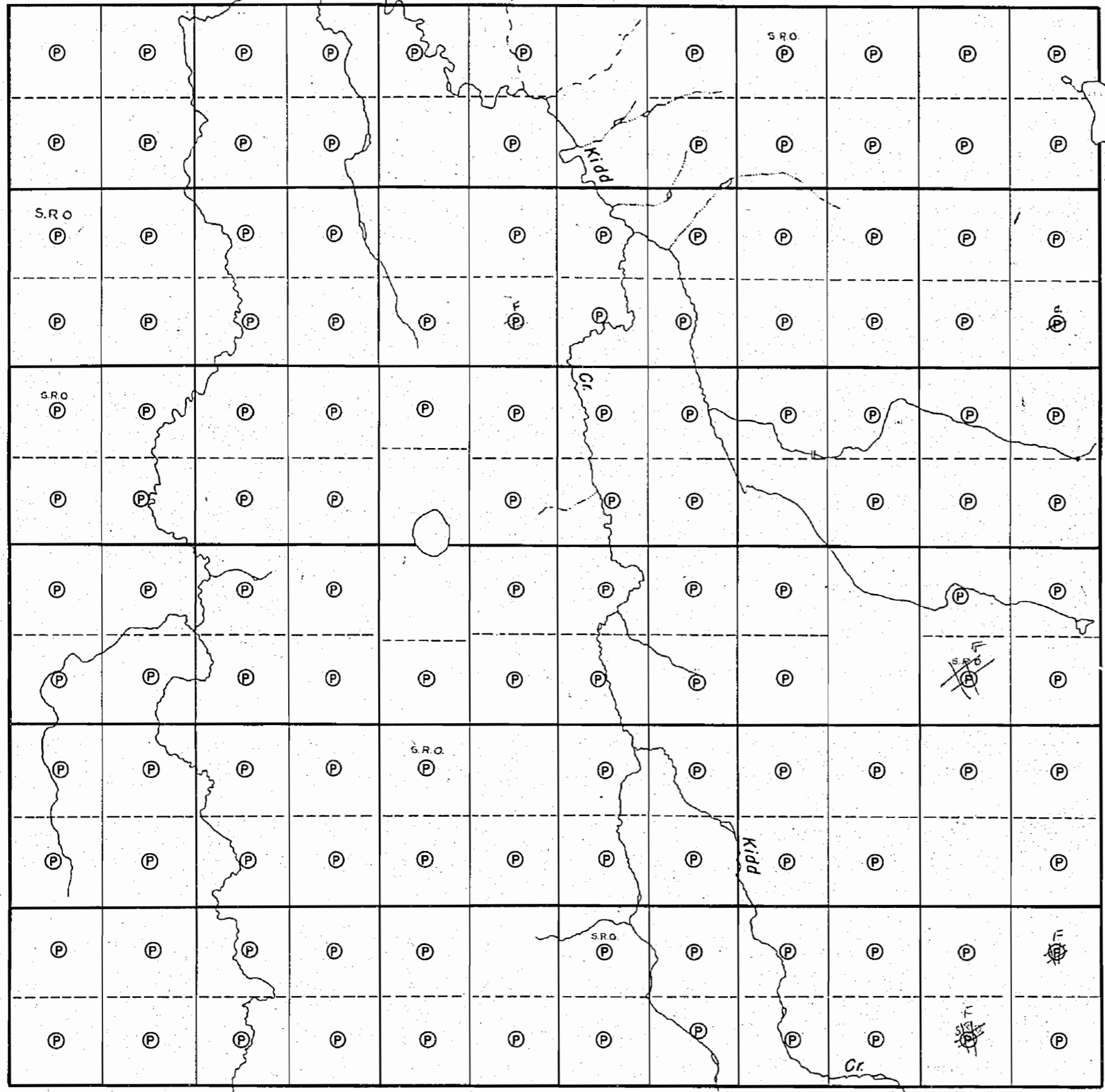
PLAN NO. - M 291

DEPARTMENT OF MINES - ONTARIO -

Jessop Twp.

Carnegie Twp.

Maggiarmid Twp.



12 11 10 9 8 7 6 5 4 3 2 1

Jessop Twp.

VI
V
IV
III
II
I

Wark Twp.

THE TOWNSHIP OF

KIDD

DISTRICT OF COCHRANE

PORCUPINE MINING DIVISION

SCALE: 1-INCH=40 CHAINS

LEGEND

- PATENTED LAND
- CROWN LAND SALE
- LEASES
- LOCATED LAND
- LICENSE OF OCCUPATION
- ROADS
- IMPROVED ROADS
- KING'S HIGHWAY
- RAILWAYS
- POWER LINES
- MINES
- MARSH OR MUSKEG

NOTES

PLAN NO. - M 291

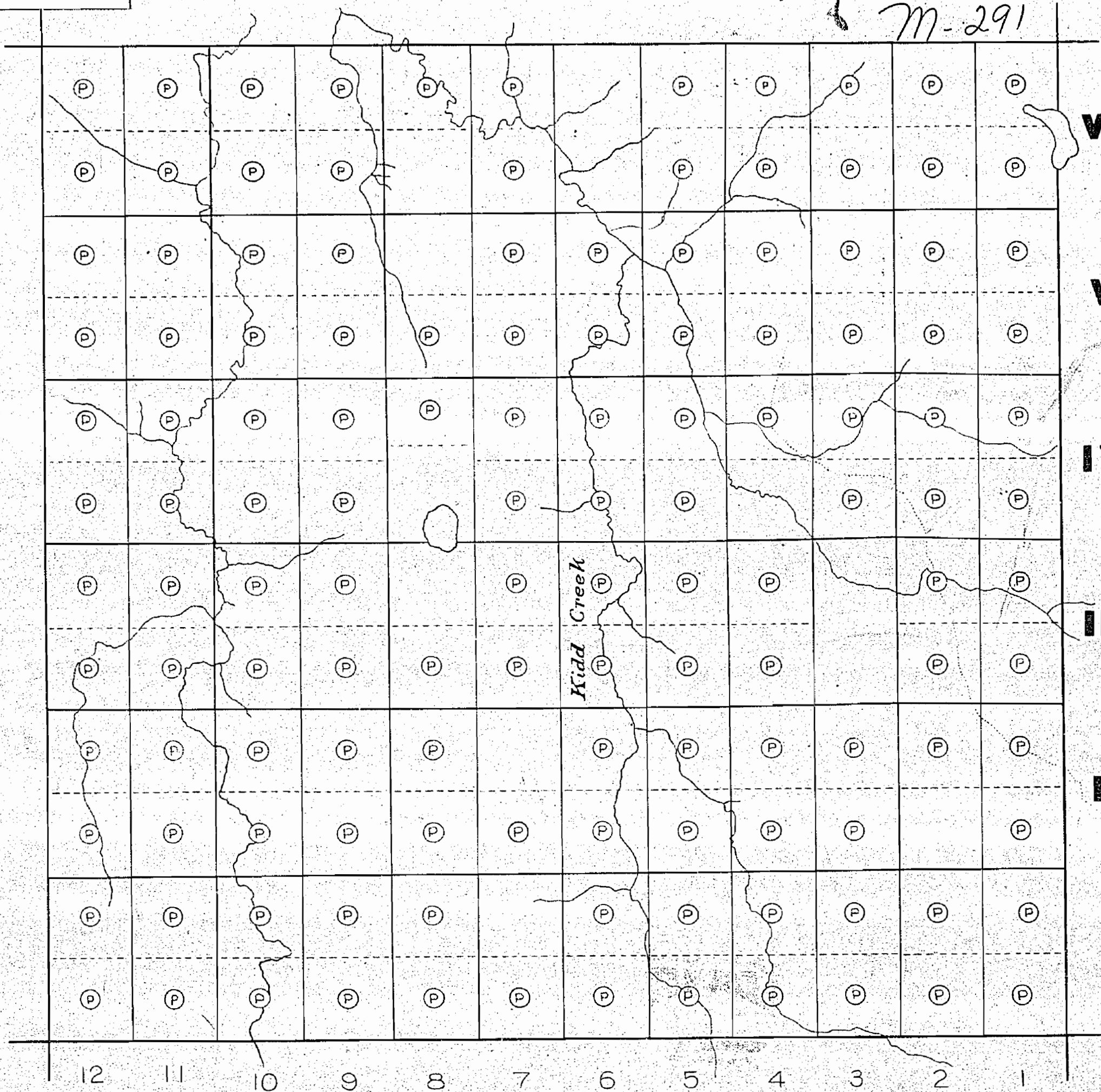
DEPARTMENT OF MINES
— ONTARIO —

291

CARNEGIE TWP.

Kidd
M-291

MACDIARMID TWP.



VI

V

IV

III

II

I

WARK TWP.

JESSOP TWP.

29 1

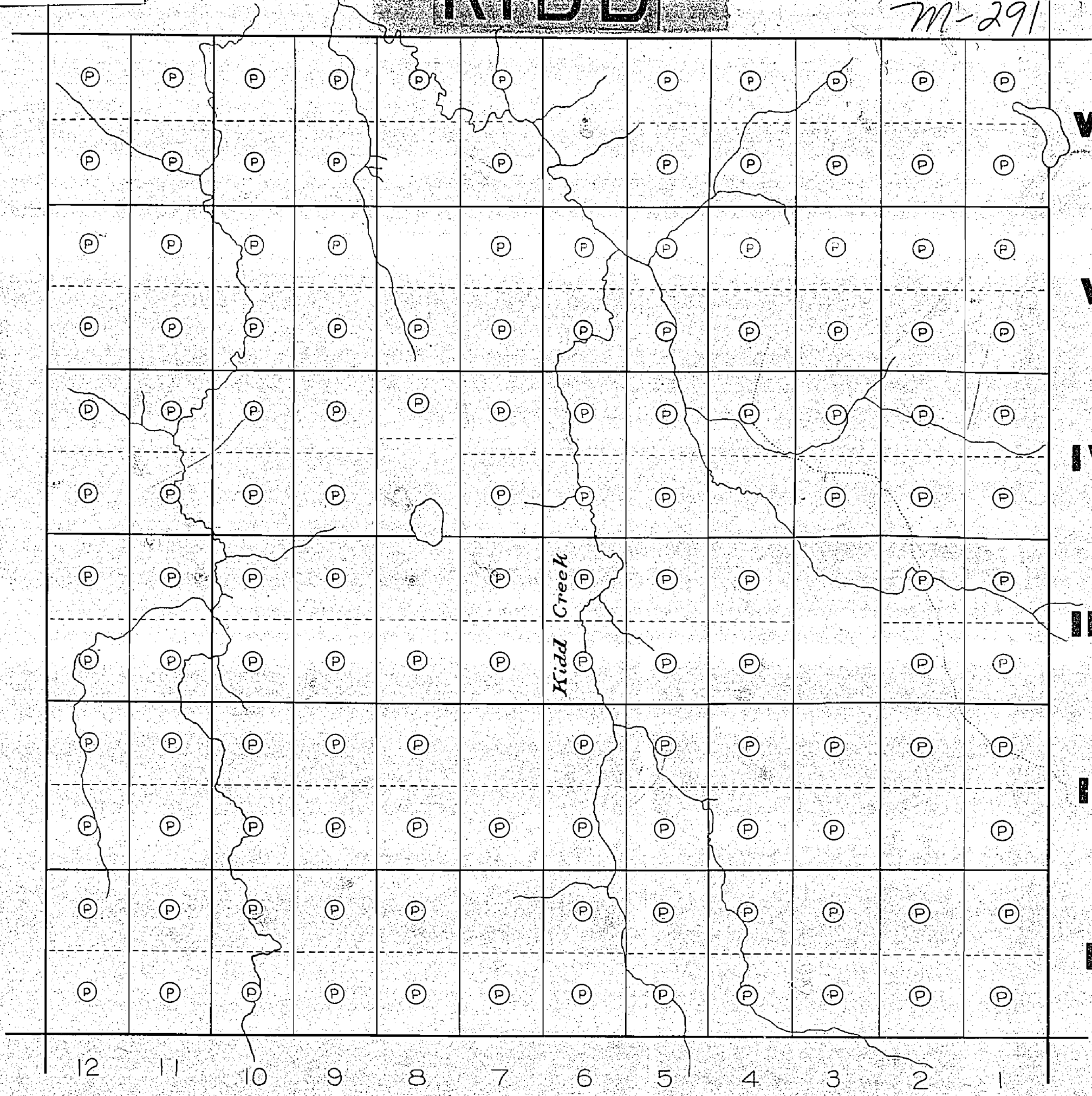
CARNEGIE TWP.

KIDD

M-291

MACDIARMID TWP.

WARK TWP.



JESSOP TWP.

CARNEGIE TWP - M.441

THE TOWNSHIP
OF

KIDD

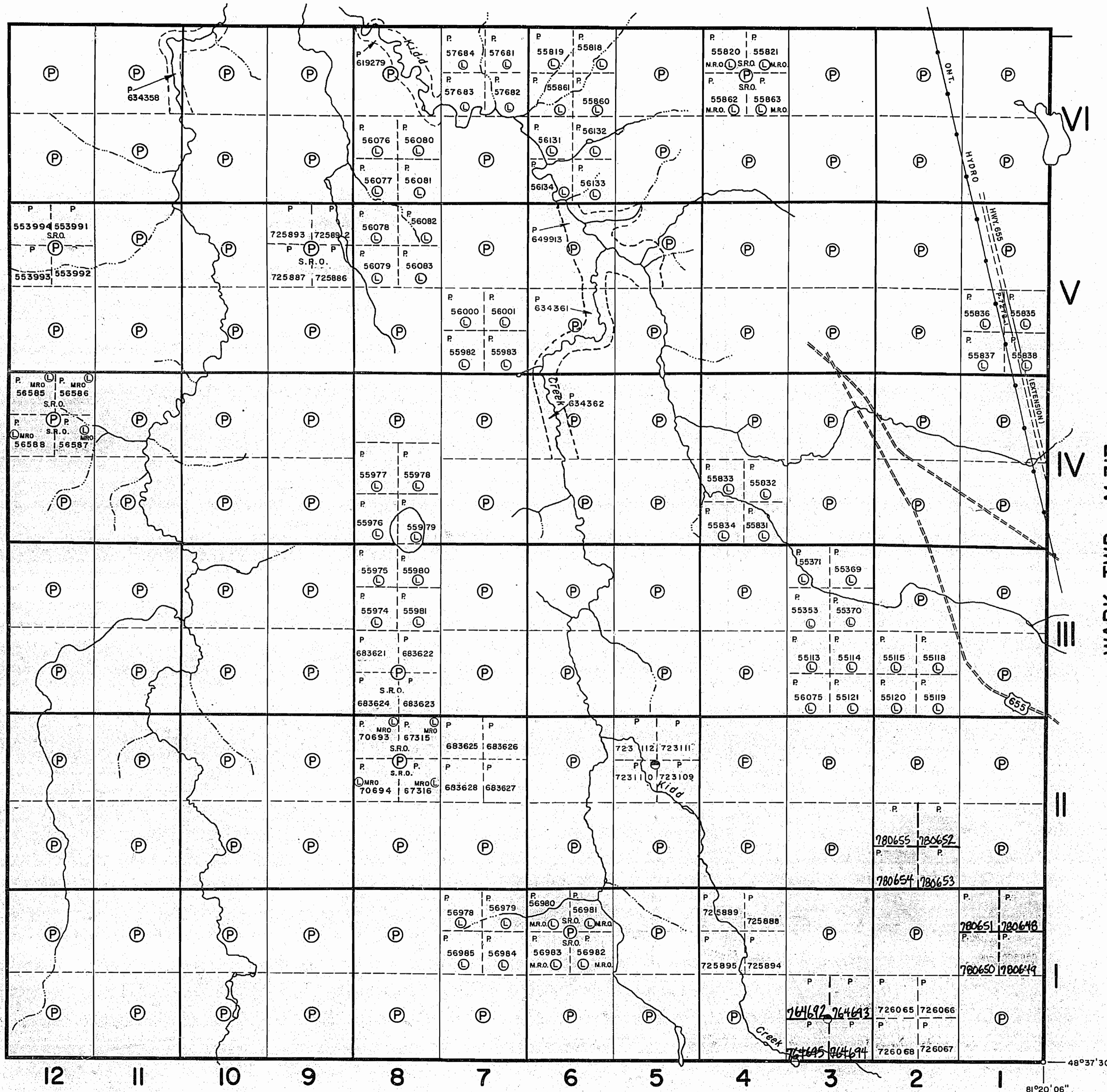
DISTRICT OF
COCHRANE

PORCUPINE
MINING DIVISION

SCALE: 1-INCH = 40 CHAINS

MACDIARMID TWP - M.294

WARK TWP - M.317



LEGEND

- PATENTED LAND Ⓟ
- CROWN LAND SALE C.S.
- LEASES Ⓛ
- LOCATED LAND Loc.
- LICENSE OF OCCUPATION L.O.
- MINING RIGHTS ONLY M.R.O.
- SURFACE RIGHTS ONLY S.R.O.
- ROADS —
- IMPROVED ROADS —
- KING'S HIGHWAYS —
- RAILWAYS —
- POWER LINES —
- MARSH OR MUSKEG —
- MINES *
- CANCELLED C.
- PATENTED S.R.O. Ⓟ

NOTES

400' surface rights reservation along the shores of all lakes and rivers.

This township lies within the Municipality of the CITY of TIMMINS.

PLAN NO. **M.291**

ONTARIO
MINISTRY OF NATURAL RESOURCES
SURVEYS AND MAPPING BRANCH

CARNEGIE TWP - M.44I

THE TOWNSHIP
OF

KIDD

DISTRICT OF
COCHRANE

PORCUPINE
MINING DIVISION

SCALE: 1-INCH = 40 CHAINS

LEGEND

PATENTED LAND	(P)
CROWN LAND SALE	C.S.
LEASES	(L)
LOCATED LAND	Loc.
LICENSE OF OCCUPATION	L.O.
MINING-RIGHTS ONLY	M.R.O.
SURFACE RIGHTS ONLY	S.R.O.
ROADS	—
IMPROVED ROADS	—
KING'S HIGHWAYS	—
RAILWAYS	—
POWER LINES	—
MARSH OR MUSKEG	—
MINES	—
CANCELLED	C.
PATENTED S.R.O.	⊙

NOTES

400' surface rights reservation along the shores of all lakes and rivers.

This township lies within the Municipality of the CITY of TIMMINS.

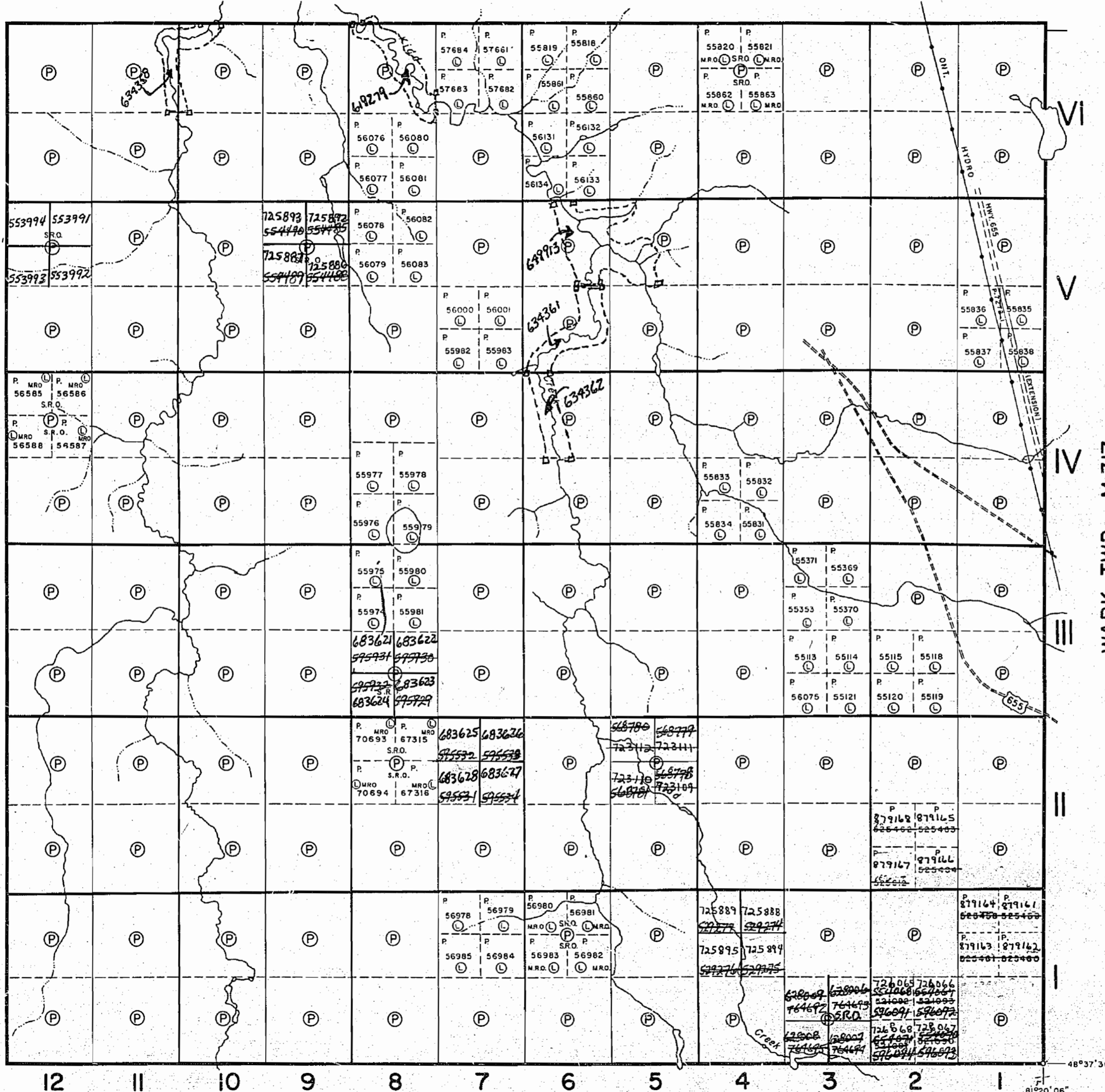
Received Oct 3/79 - Amended Jan. 27/86

PLAN NO. **M.291**

ONTARIO
MINISTRY OF NATURAL RESOURCES
SURVEYS AND MAPPING BRANCH

MACDIARMID TWP - M.294

WARK TWP - M.317



12 11 10 9 8 7 6 5 4 3 2 1

JESSOP TWP - M.289

48°37'30"
81°20'06"