

NORTH OF KILLICK LAKE M-3085

AREA OF

KILLICK LAKE

DISTRICT OF COCHRANE

PORCUPINE MINING DIVISION

SCALE: 1-INCH = 40 CHAINS

LEGEND

PATENTED LAND	⊙
CROWN LAND SALE	C.S.
LEASES	⊕
LOCATED LAND	Loc.
LICENSE OF OCCUPATION	L.O.
MINING RIGHTS ONLY	M.R.O.
SURFACE RIGHTS ONLY	S.R.O.
ROADS	—
IMPROVED ROADS	—
KING'S HIGHWAYS	—
RAILWAYS	—
POWER LINES	—
MARSH OR MUSKEG	—
MINES	⋈
CANCELLED	C.

NOTES

400' Surface Rights reservation around all lakes & rivers.

KINGFISHER RIVER CENTRE PART M-3080



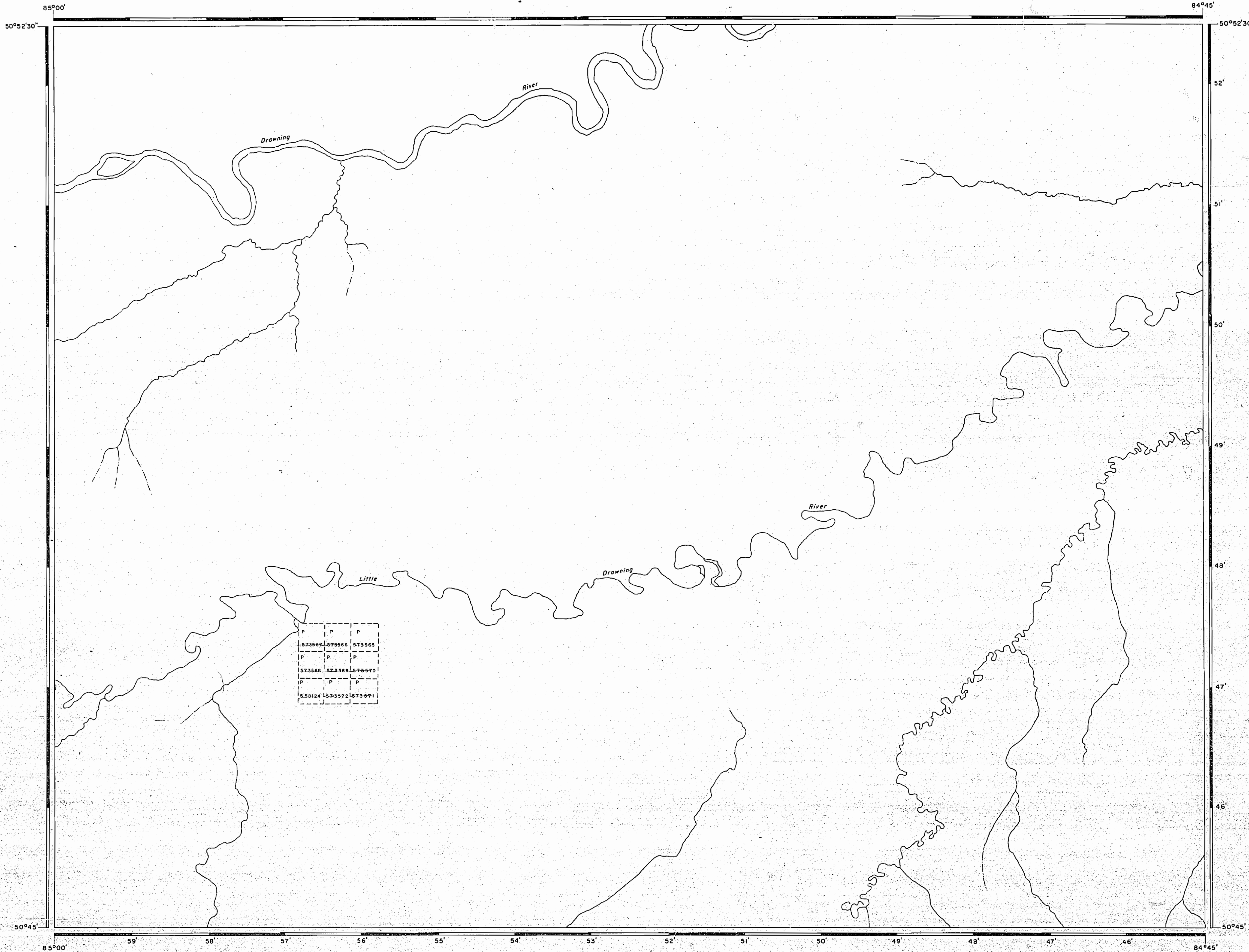
TINNEY LAKE M-3077

Replaced Plan 2387
 Revised Oct. 10/80
 NATIONAL TOPOGRAPHIC SERIES 42K

PLAN NO. M-3081

ONTARIO
 MINISTRY OF NATURAL RESOURCES
 SURVEYS AND MAPPING BRANCH

BLOW UP



AREA OF

NORTH OF
KILLICK LAKE

DISTRICT OF
COCHRANE

PORCUPINE
MINING DIVISION

SCALE: 1-INCH = 40 CHAINS

LEGEND

PATENTED LAND	⊙
CROWN LAND SALE	C.S.
LEASES	⊖
LOCATED LAND	Loc.
LICENSE OF OCCUPATION	L.O.
MINING RIGHTS ONLY	M.R.O.
SURFACE RIGHTS ONLY	S.R.O.
ROADS	—
IMPROVED ROADS	—
KING'S HIGHWAYS	—
RAILWAYS	—
POWER LINES	—
MARSH OR MUSKEG	—
MINES	⋈
CANCELLED	C.

NOTES

400' Surface Rights reservation around all lakes and rivers.

Replaced A.S. 23183
Received Oct 10/80
NATIONAL TOPOGRAPHIC SERIES 42K

PLAN NO. M-3085

ONTARIO
MINISTRY OF NATURAL RESOURCES
SURVEYS AND MAPPING BRANCH

BLOW UP

NORTH OF KILLICK LAKE G-1539

REFERENCES

AREAS WITHDRAWN FROM DISPOSITION

- M.R.O. - MINING RIGHTS ONLY
- S.R.O. - SURFACE RIGHTS ONLY
- M.+S. - MINING AND SURFACE RIGHTS

Description	Order No.	Date	Disposition	File

RECEIVED AUG. 23/83

LEGEND


- HIGHWAY AND ROUTE No.
- OTHER ROADS
- TRAILS
- SURVEYED LINES:
 - TOWNSHIPS, BASE LINES, ETC.
 - LOTS, MINING CLAIMS, PARCELS, ETC.
- UNSURVEYED LINES:
 - LOT LINES
 - PARCEL BOUNDARY
 - MINING CLAIMS ETC.
- RAILWAY AND RIGHT OF WAY
- UTILITY LINES
- NON-PERENNIAL STREAM
- FLOODING OR FLOODING RIGHTS
- SUBDIVISION OR COMPOSITE PLAN
- RESERVATIONS
- ORIGINAL SHORELINE
- MARSH OR MUSKEG
- MINES
- TRAVERSE MONUMENT

DISPOSITION OF CROWN LANDS

TYPE OF DOCUMENT	SYMBOL
PATENT, SURFACE & MINING RIGHTS	
" SURFACE RIGHTS ONLY	
" MINING RIGHTS ONLY	
LEASE, SURFACE & MINING RIGHTS	
" SURFACE RIGHTS ONLY	
" MINING RIGHTS ONLY	
LICENCE OF OCCUPATION	
ORDER-IN-COUNCIL	
RESERVATION	
CANCELLED	
SAND & GRAVEL	

NOTE: MINING RIGHTS IN PARCELS PATENTED PRIOR TO MAY 6, 1913, VESTED IN ORIGINAL PATENTEE BY THE PUBLIC LANDS ACT, R.S.O. 1970, CHAP. 380, SEC. 63, SUBSEC. 1.

SCALE: 1 INCH = 40 CHAINS



THE INFORMATION THAT APPEARS ON THIS MAP HAS BEEN COMPILED FROM VARIOUS SOURCES, AND ACCURACY IS NOT GUARANTEED. THOSE WISHING TO STAKE MINING CLAIMS SHOULD CONSULT WITH THE MINING RECORDER, MINISTRY OF NORTHERN DEVELOPMENT AND MINES, FOR ADDITIONAL INFORMATION ON THE STATUS OF THE LANDS SHOWN HEREON.

TOWNSHIP

AREA
KILLICK LAKE
 M.N.R. ADMINISTRATIVE DISTRICT
MOOSONEE
 MINING DIVISION
PORCUPINE
 LAND TITLES / REGISTRY DIVISION
COCHRANE



Date: DECEMBER, 1982
 Number: **G-1503**

KINGFISHER RIVER CENTRE PART G-1504



TINNEY LAKE G-1602

85°00' 84°45' 50°45' 44' 43' 42' 41' 40' 38' 50°37'30' 85°00' 59' 58' 57' 56' 55' 54' 53' 52' 51' 50' 49' 48' 47' 46' 84°45' 50°37'30'

BLOW UP

AREA OF
NORTH OF
KILLICK LAKE

DISTRICT OF
COCHRANE
Porcupine
SAULT STE. MARIE
MINING DIVISION

SCALE: 1-INCH = 40 CHAINS

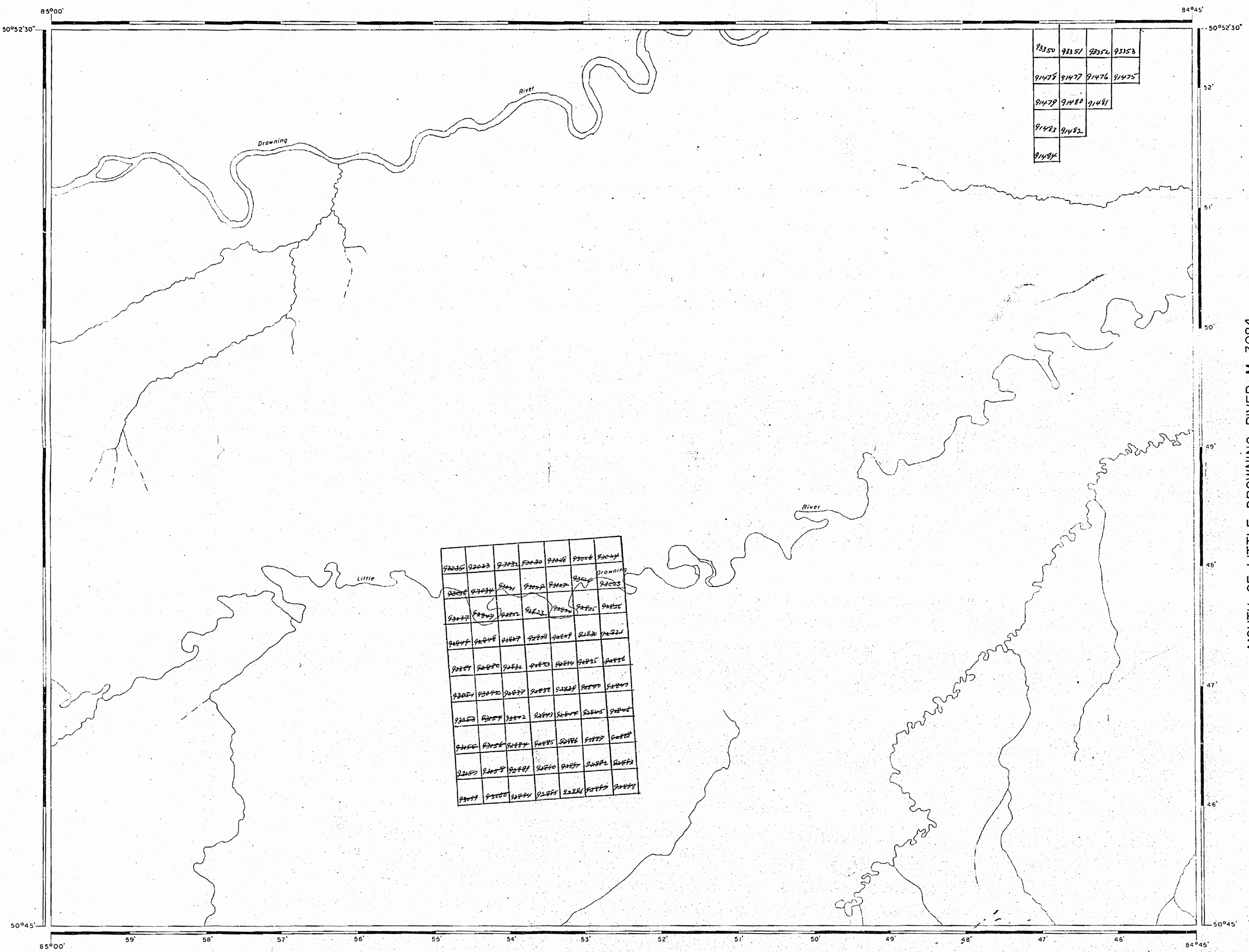
LEGEND

- PATENTED LAND Ⓟ
- CROWN-LAND SALE C.S.
- LEASES Ⓛ
- LOCATED LAND Loc.
- LICENSE OF OCCUPATION L.O.
- MINING RIGHTS ONLY M.R.O.
- SURFACE RIGHTS ONLY S.R.O.
- ROADS — — — — —
- IMPROVED ROADS = = = = =
- KING'S HIGHWAYS — — — — —
- RAILWAYS — — — — —
- POWER LINES — — — — —
- MARSH OR MUSKEG — — — — —
- MINES Ⓜ
- CANCELLED C.

NOTES

400' Surface Rights reservation around all lakes and rivers.

MOUTH OF LITTLE DROWNING RIVER M-3084



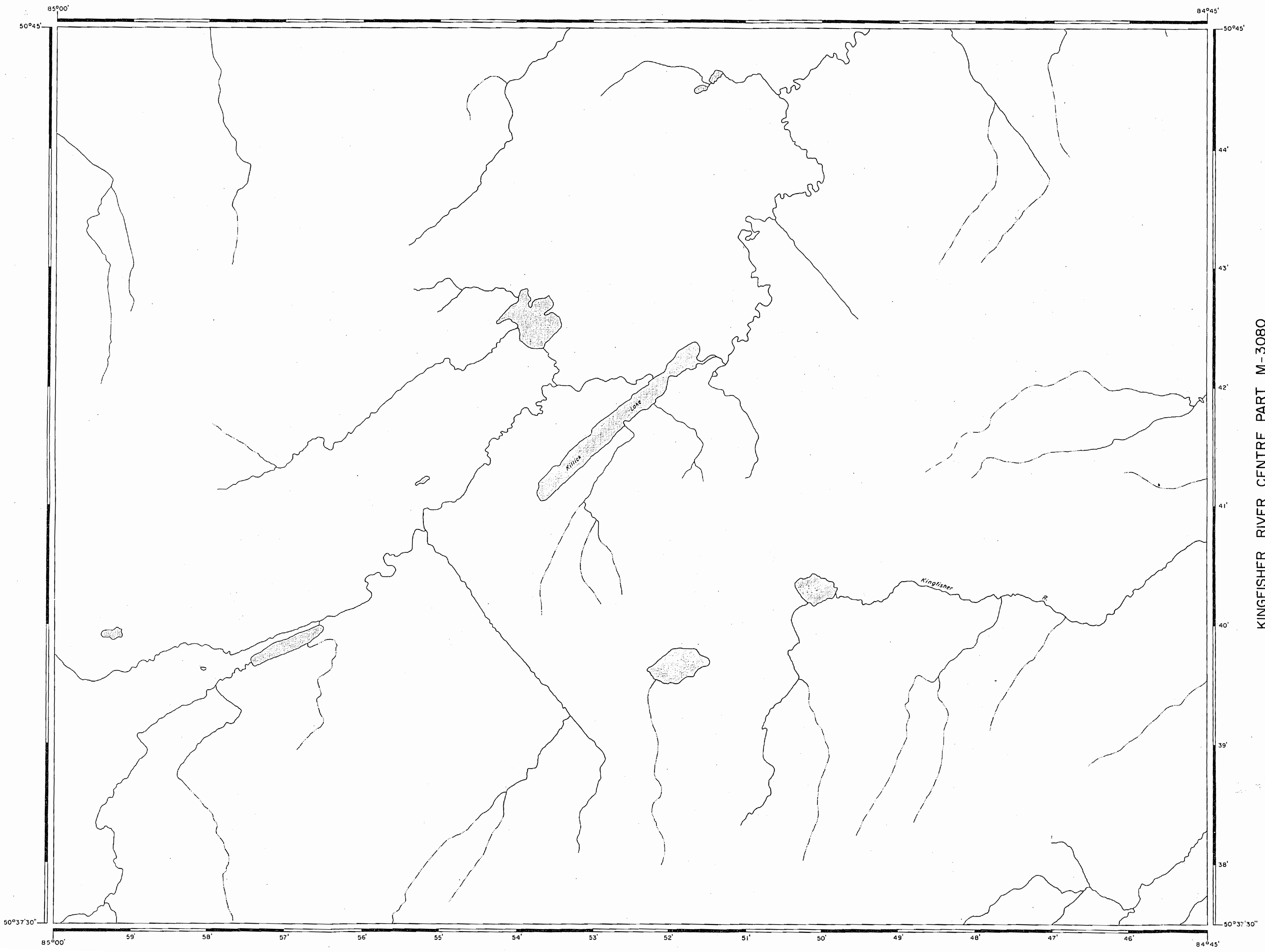
93350	93351	93352	93353
91478	91477	91476	91475
91479	91480	91481	
91482	91483		
91484			

92035	92033	92032	92030	92028	92026	92024	DROWNING
92025	92024	92023	92022	92021	92020	92019	92018
92017	92016	92015	92014	92013	92012	92011	92010
92009	92008	92007	92006	92005	92004	92003	92002
92001	92000	91999	91998	91997	91996	91995	91994
91993	91992	91991	91990	91989	91988	91987	91986
91985	91984	91983	91982	91981	91980	91979	91978
91977	91976	91975	91974	91973	91972	91971	91970
91969	91968	91967	91966	91965	91964	91963	91962
91961	91960	91959	91958	91957	91956	91955	91954

KILLICK LAKE M-3081

PLAN NO. M-3085

DEPARTMENT OF MINES
— ONTARIO —



AREA OF

KILLICK LAKE

DISTRICT OF
COCHRANE
PORCUPINE
SAULT STE. MARIE
MINING DIVISION

SCALE: 1-INCH = 40 CHAINS

LEGEND

PATENTED LAND	⊙
CROWN LAND SALE	C.S.
LEASES	⊕
LOCATED LAND	Loc.
LICENSE OF OCCUPATION	L.O.
MINING RIGHTS ONLY	M.R.O.
SURFACE RIGHTS ONLY	S.R.O.
ROADS	—
IMPROVED ROADS	—
KING'S HIGHWAYS	—
RAILWAYS	—
POWER LINES	—
MARSH OR MUSKEG	—
MINES	✕
CANCELLED	C.

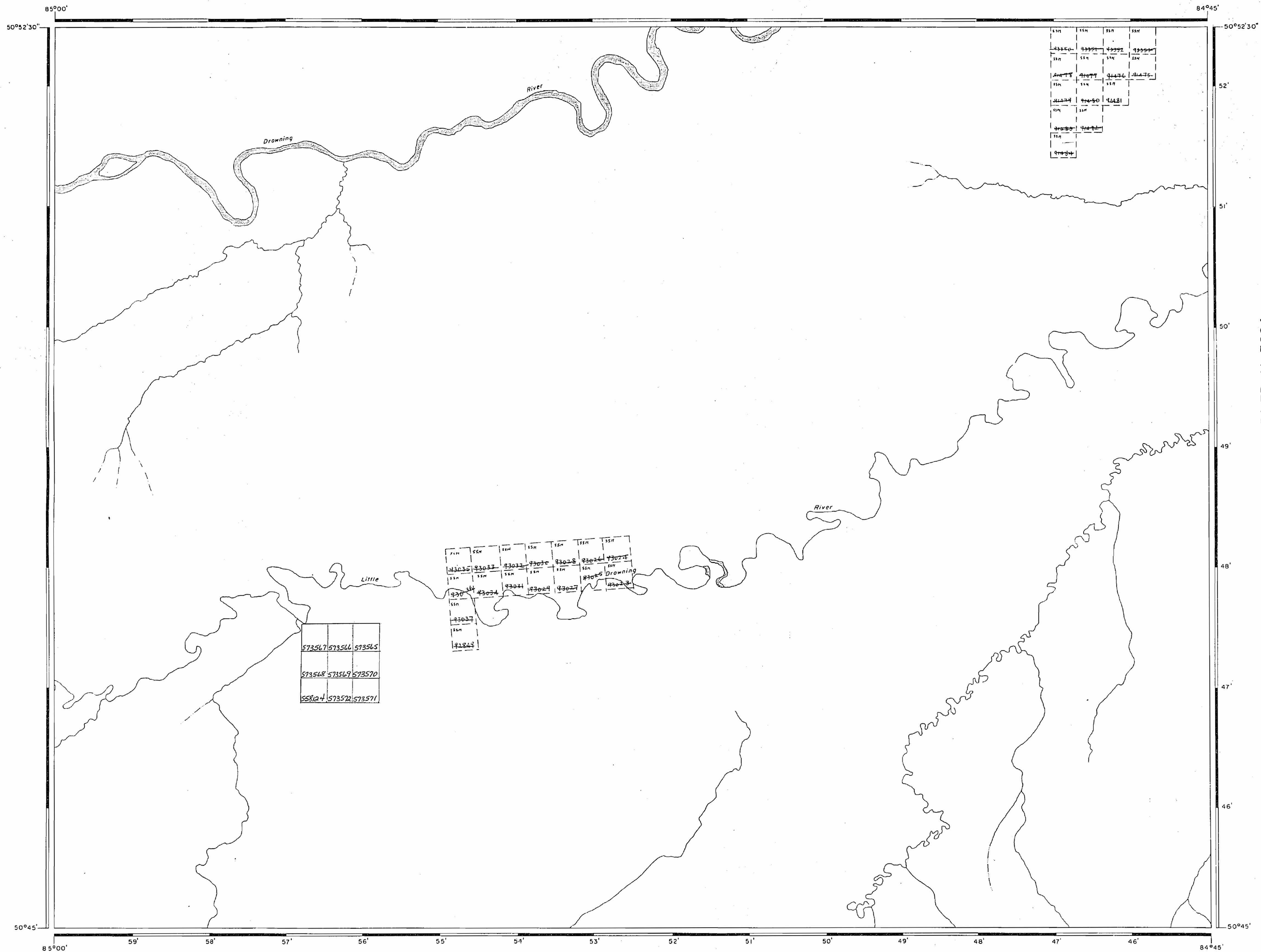
NOTES

400' Surface Rights reservation around all lakes & rivers.

KINGFISHER RIVER CENTRE PART M-3080

PLAN NO. M-3081

DEPARTMENT OF MINES



AREA OF
 NORTH OF
KILLICK LAKE
 DISTRICT OF
 COCHRANE

PORCUPINE
 MINING DIVISION
 SCALE: 1-INCH = 40 CHAINS

LEGEND

PATENTED LAND	Ⓟ
CROWN LAND SALE	C.S.
LEASES	Ⓞ
LOCATED LAND	Loc
LICENSE OF OCCUPATION	L.O.
MINING RIGHTS ONLY	M.R.O.
SURFACE RIGHTS ONLY	S.R.O.
ROADS	—
IMPROVED ROADS	—
KING'S HIGHWAYS	—
RAILWAYS	—
POWER LINES	—
MARSH OR MUSKEG	—
MINES	✕
CANCELLED	C.

NOTES
 400' Surface Rights reservation around all lakes and rivers.

RECEIVED
 OCT 27 1969
 AM 7 8 9 10 11 12 1 2 3 4 5 6 PM

PLAN NO. **M-3085**

DEPARTMENT OF MINES
 — ONTARIO —

KILLICK LAKE M-3081

MOUTH OF LITTLE DROWNING RIVER M-3084

AREA OF
NORTH OF
KILLICK LAKE

DISTRICT OF
COCHRANE
Porcupine
SAULT STE. MARIE
MINING DIVISION

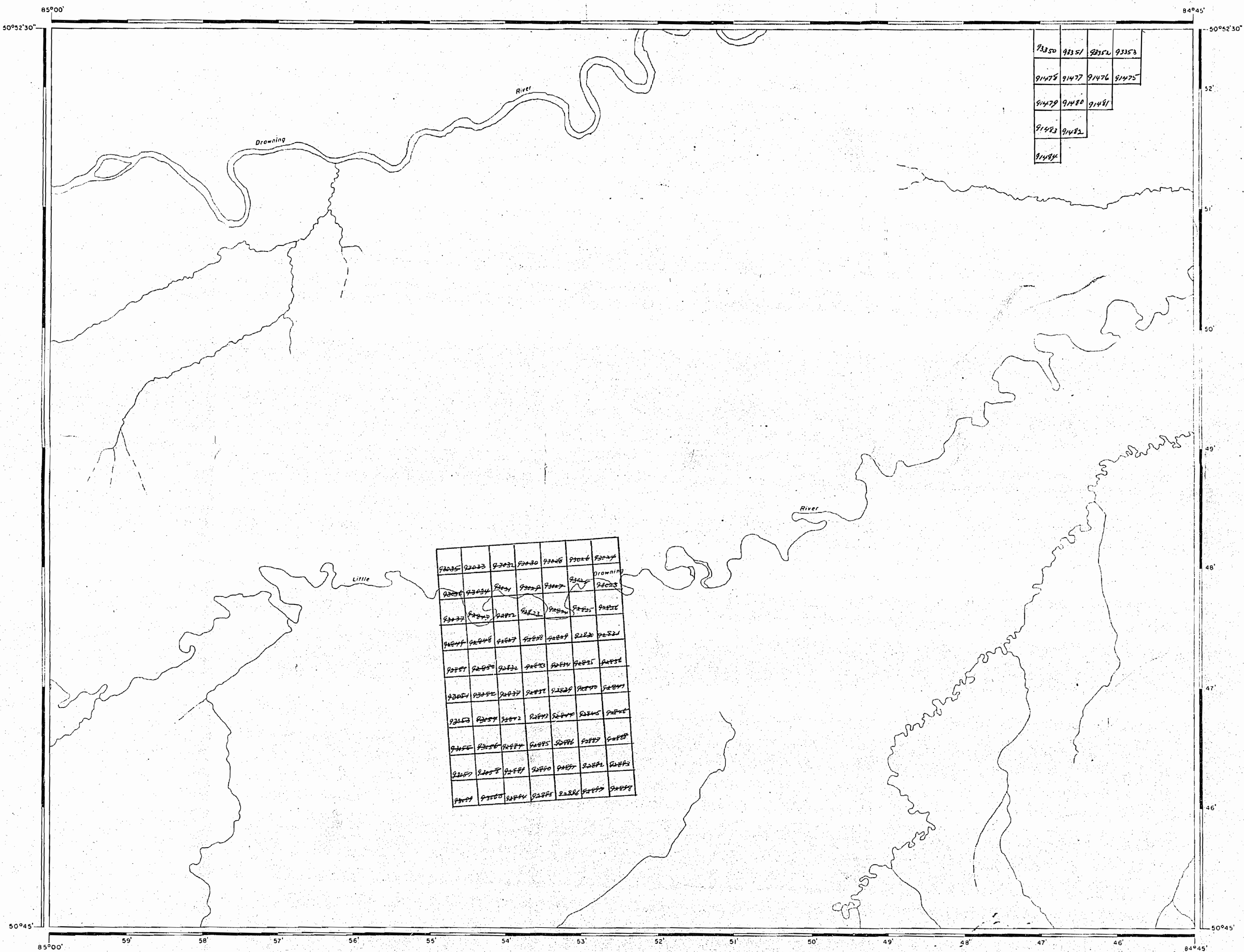
SCALE: 1-INCH = 40 CHAINS

LEGEND

- PATENTED LAND Ⓟ
- CROWN-LAND SALE C.S.
- LEASES Ⓛ
- LOCATED LAND Loc.
- LICENSE OF OCCUPATION L.O.
- MINING RIGHTS ONLY M.R.O.
- SURFACE RIGHTS ONLY S.R.O.
- ROADS —
- IMPROVED ROADS —
- KING'S HIGHWAYS —
- RAILWAYS —
- POWER LINES —
- MARSH OR MUSKEG —
- MINES Ⓧ
- CANCELLED C.

NOTES

400' Surface Rights reservation around all lakes and rivers.



MOUTH OF LITTLE DROWNING RIVER M-3084

92035	92023	92032	92030	92026	92024	92022
92021	92024	92021	92022	92023	92024	92025
92027	92025	92022	92022	92023	92025	92026
92027	92026	92027	92028	92029	92029	92029
92029	92029	92031	92031	92032	92035	92036
92037	92036	92037	92037	92038	92039	92039
92041	92040	92041	92041	92042	92043	92043
92045	92044	92045	92045	92046	92047	92047
92049	92048	92049	92049	92050	92051	92051
92053	92052	92053	92053	92054	92055	92055
92059	92058	92059	92059	92060	92061	92061
92065	92064	92065	92065	92066	92067	92067
92071	92070	92071	92071	92072	92073	92073
92077	92076	92077	92077	92078	92079	92079
92083	92082	92083	92083	92084	92085	92085

91450	91451	91452	91453
91475	91477	91476	91475
91479	91480	91481	
91483	91482		
91484			