

1933

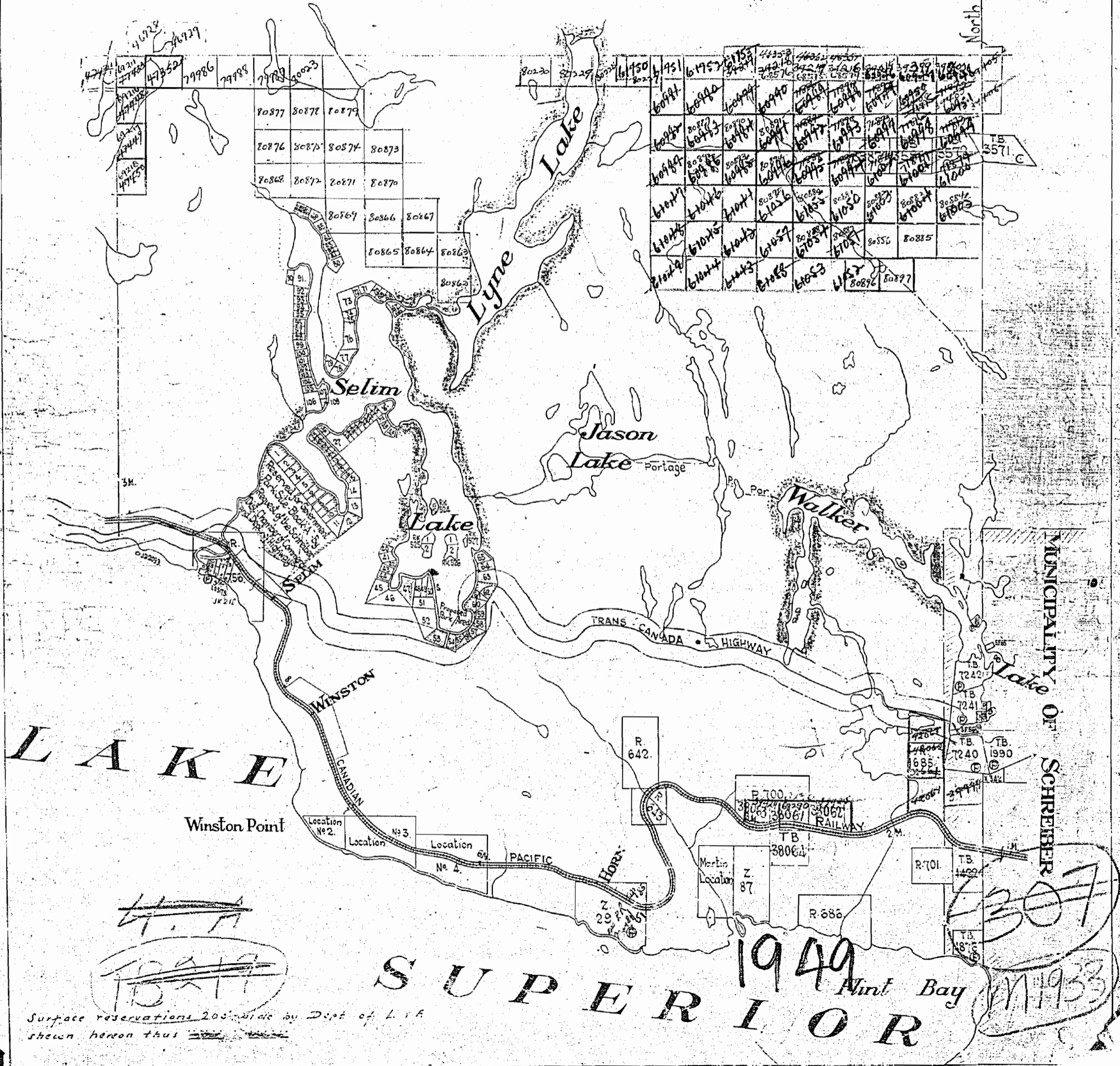
TOWNSHIP 85.

DISTRICT OF THUNDER BAY

Scale - 40 Chains - 1 Inch



AB 516 Township 85



LAKE

Winston Point

Location No. 2, Location No. 3, Location No. 4

PACIFIC

Hors

Martin Location Z 87

TB 38064

R-701

TB 1400

307
Mint Bay
1933

SUPERIOR

Surface reservations 200' wide by Dept. of L. & A. shown hereon thus

1933

THE TOWNSHIP OF

85

DISTRICT OF THUNDER BAY

PORT ARTHUR MINING DIVISION

SCALE: 1-INCH=40 CHAINS

LEGEND

- PATENTED LAND Ⓟ
- CROWN LAND SALE Ⓢ
- LEASES Ⓛ
- LOCATED LAND Loc.
- LICENSE OF OCCUPATION L.O.
- ROADS —
- IMPROVED ROADS —
- KING'S HIGHWAY —
- RAILWAYS —
- POWER LINES —
- MINES X
- MARSH JR MUSKEG —

NOTES

Schreiber Municipality shown thus: —

400' reservation to Department of L. and F. shown thus: —

LAND UNDER LAKE SUPERIOR WITHDRAWN FROM STAKING BY ORDER IN COUNCIL DATED APRIL 30, 1912.



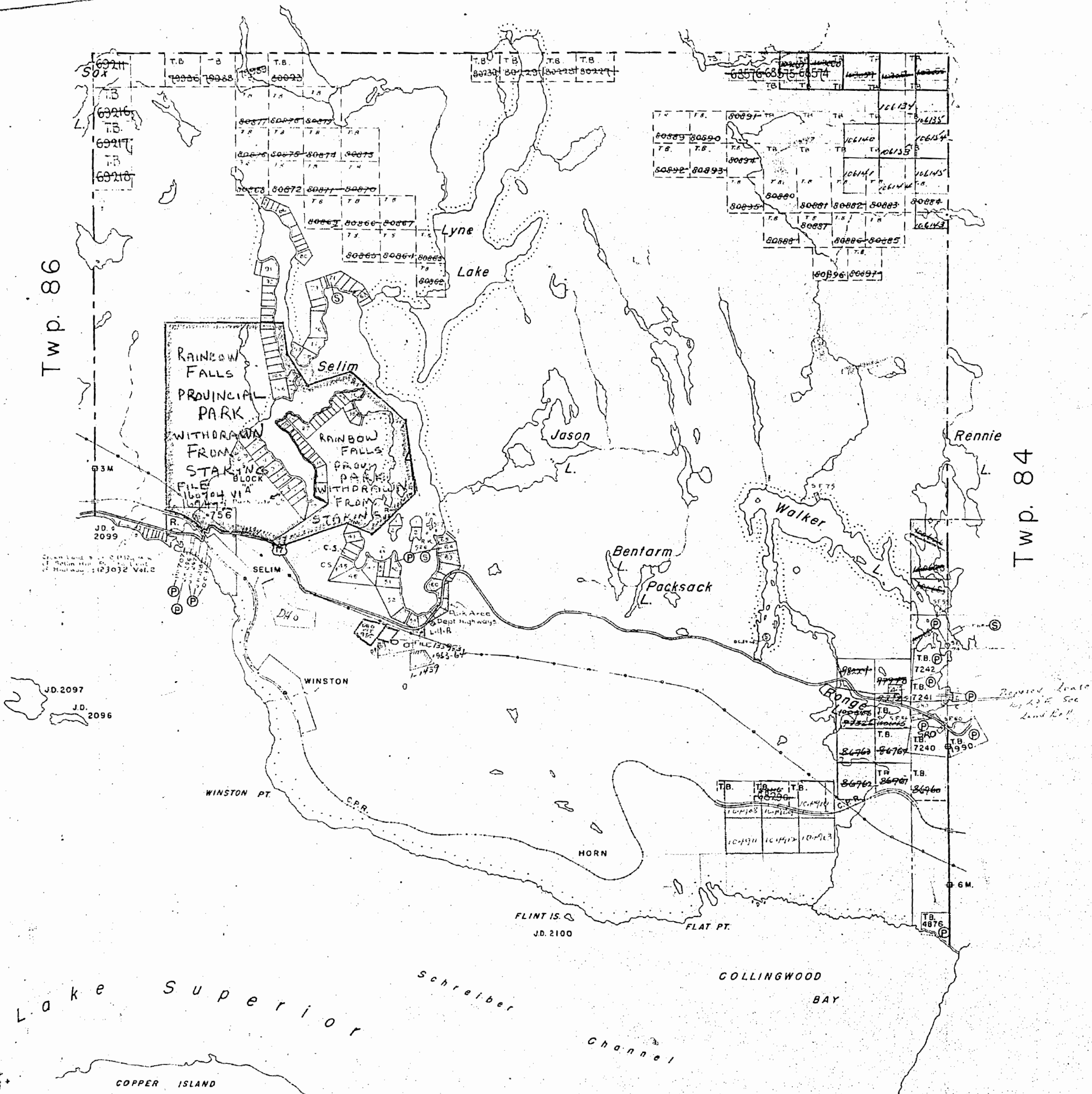
1957

PLAN NO. - M-1933

DEPARTMENT OF MINES - ONTARIO -

Twp. 86

Twp. 84



JD. 2099

JD. 2097
JD. 2096

FLINT IS. JD. 2100

66M.

T.B. 4876

Revised Lease by L. & F. See Land Reg.

Lake Superior Schreiber Channel COPPER ISLAND

1933

THE TOWNSHIP OF







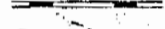





OF
85

DISTRICT OF
THUNDER BAY

PORT ARTHUR
MINING DIVISION

SCALE 1-INCH=40 CHAINS

LEGEND

- PATENTED LAND 
- CROWN LAND SALE 
- LEASES 
- LOCATED LAND  Loc.
- LICENSE OF OCCUPATION  L.O.
- ROADS 
- IMPROVED ROADS 
- KING'S HIGHWAY 
- RAILWAYS 
- POWER LINES 
- MINES 
- MARSH OR MUSKEG 

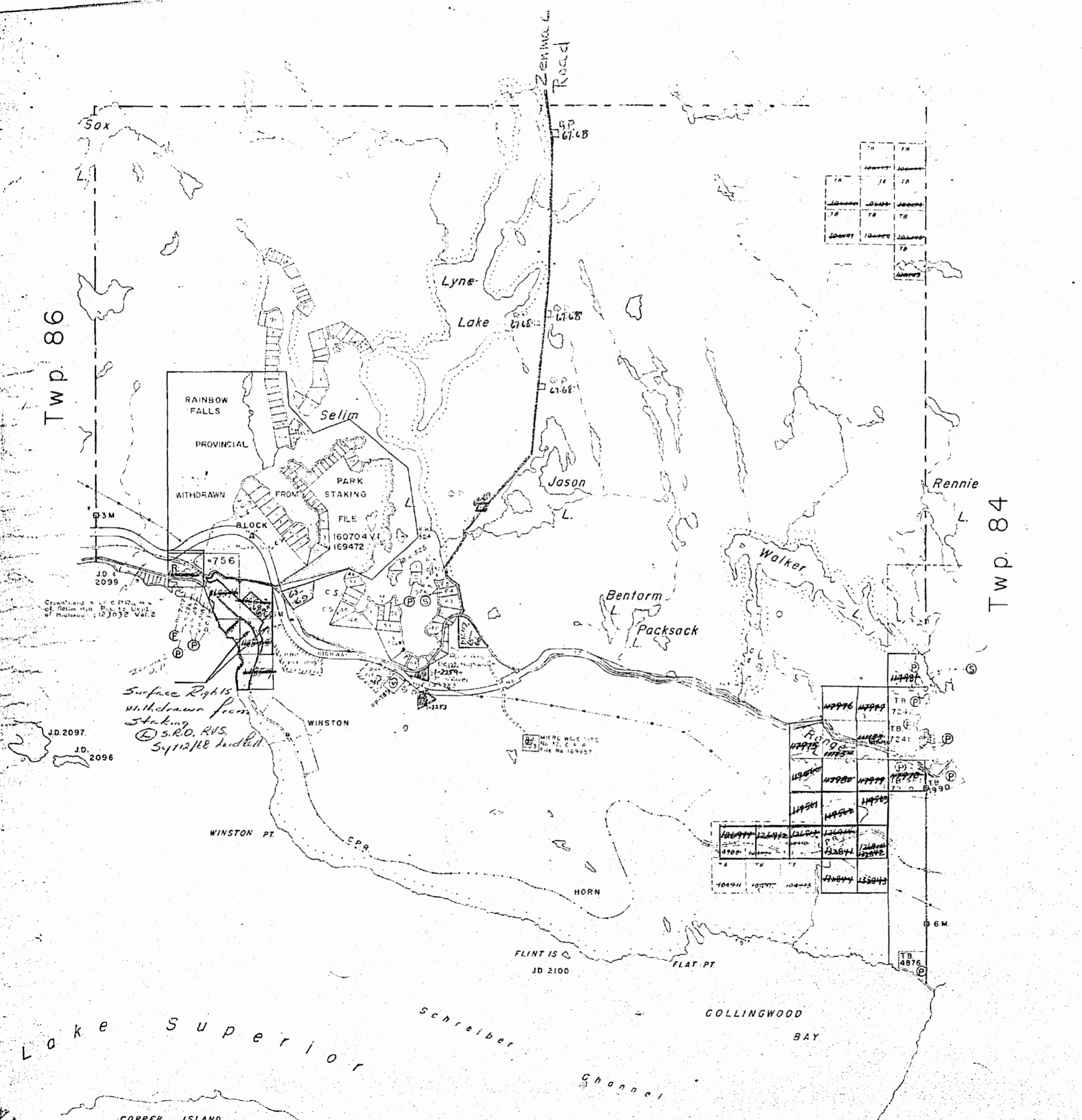
NOTES

- Schreiber Municipality shown thus: _____
- 400' reservation to Department of Lands & Forests shown thus: _____
- LAND UNDER LAKE SUPERIOR WITHDRAWN FROM STAKING BY ORDER IN COUNCIL DATED APRIL 30, 1912
- Islands & lands abutting in Selim Lake (White Sand Lake) withdrawn from staking under Sec 39 Sub (c) Mining Act
- TWO - CROWN LEASES - SEE LANDROLL

1964

PLAN NO. - M-1933

DEPARTMENT OF MINES
- ONTARIO -



1933

THE TOWNSHIP OF
OF

85 SYDNEY

DISTRICT OF
THUNDER BAY

THUNDER BAY
MINING DIVISION

SCALE: 1-INCH=40 CHAINS

LEGEND

- PATENTED LAND Ⓟ
- CROWN LAND SALE Ⓢ
- LEASES Ⓛ
- LOCATED LAND Loc.
- LICENSE OF OCCUPATION L.O.
- ROADS —
- IMPROVED ROADS —
- KING'S HIGHWAY —
- RAILWAYS —
- POWER LINES —
- MINES Ⓧ
- MARSH OR MUSKEG —

NOTES

Schreiber Municipality shown thus: —

400' reservation to Department of L. and F. shown thus: —

LAND UNDER LAKE SUPERIOR WITHDRAWN FROM STAKING BY ORDER IN COUNCIL DATED APRIL 30, 1912

Islands & Lands abutting in Selim Lake (White Sand Lake) withdrawn from staking under Sec. 39 Sub (c) Mining Act.

43 - WITHDRAWN

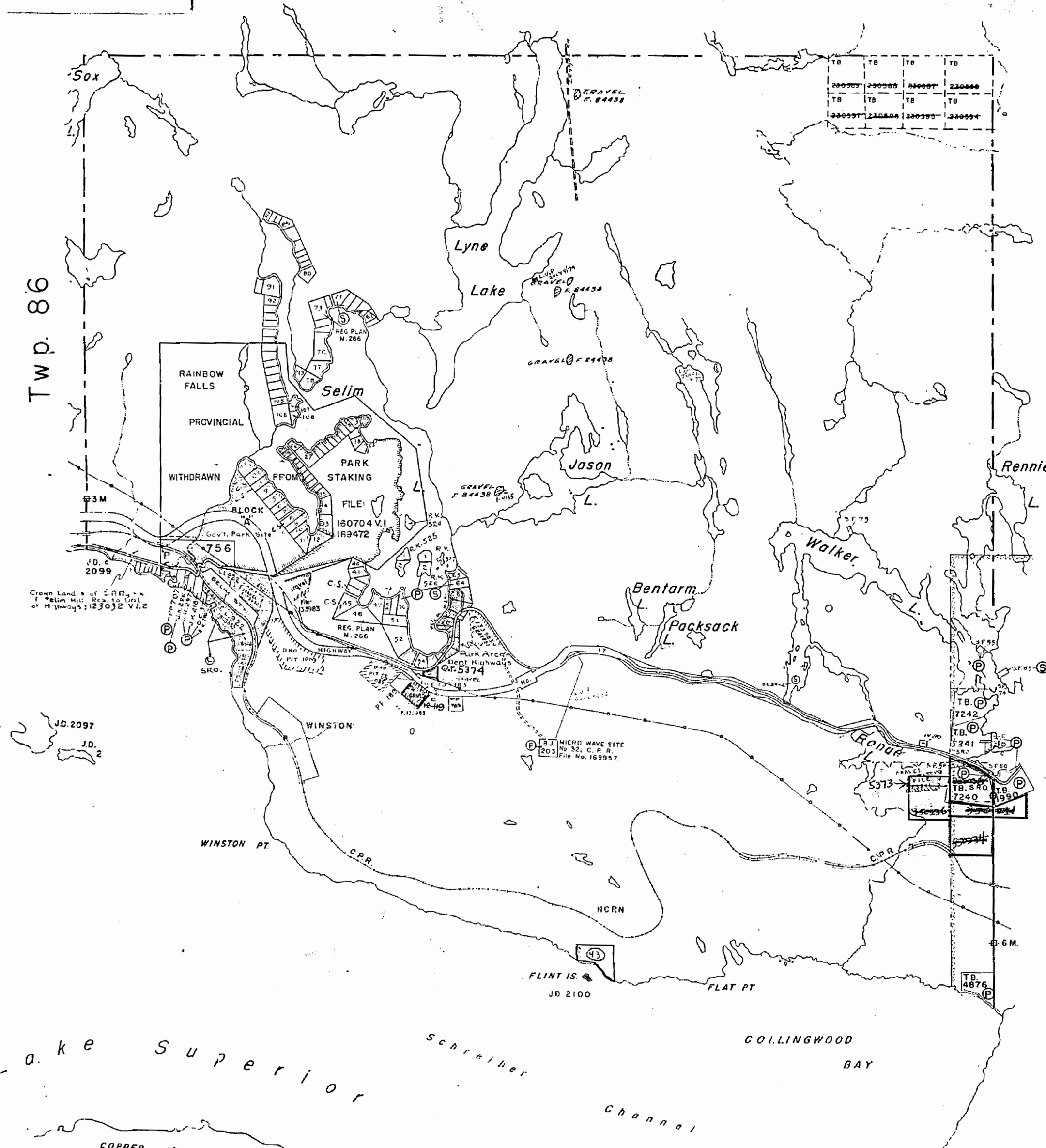
1972

PLAN NO. - M 1933

ONTARIO
DEPARTMENT OF MINES
AND NORTHERN AFFAIRS

Twp. 86

Twp. 84



Crown Land & of C.P.R. & Selim Hill. Res. to Dept. of Highways: 123032 V.1.2

JD. 2097
JD. 2

B.J. MICRO WAVE SITE
No 32, C.P.R.
File No. 169957.

5373
TB. SRO. TB.
7240 1990

FLINT IS.
JD 2100

TB.
4876

Lake Superior
Copper Island
Schreiber Channel
Collingwood Bay

1933

THE TOWNSHIP
OF
KILLRAINE
(Former TP 85)
DISTRICT OF
THUNDER BAY
THUNDER BAY
MINING DIVISION

SCALE: 1-INCH=40 CHAINS

LEGEND

PATENTED LAND	⊙
CROWN LAND SALE	⊙
LEASES	⊙
LOCATED LAND	Loc.
LICENSE OF OCCUPATION	L.O.
ROADS	—
IMPROVED ROADS	—
KING'S HIGHWAY	—
RAILWAYS	—
POWER LINES	—
MINES	⊗
MARSH OR MUSKEG	—

NOTES

Schreiber Municipality shown thus: —

400' reservation to Department of L. and F. shown thus: —

LAND UNDER LATE SUPERIOR WITHDRAWAL FROM STAKING BY ORDER IN COUNCIL DATED APRIL 30, 1917

Islands & Lands abutting in Selim Lake (White Sand Lake) withdrawn from staking under Sec. 39 Sub (c) Mining Act.

Areas withdrawn from staking under Section 43 of the Mining Act (R.S.O. 1970).

Order No.	File	Date	Disposition
Ⓜ W.13/75	160704x5	3/3/75	S.R. & M.R.

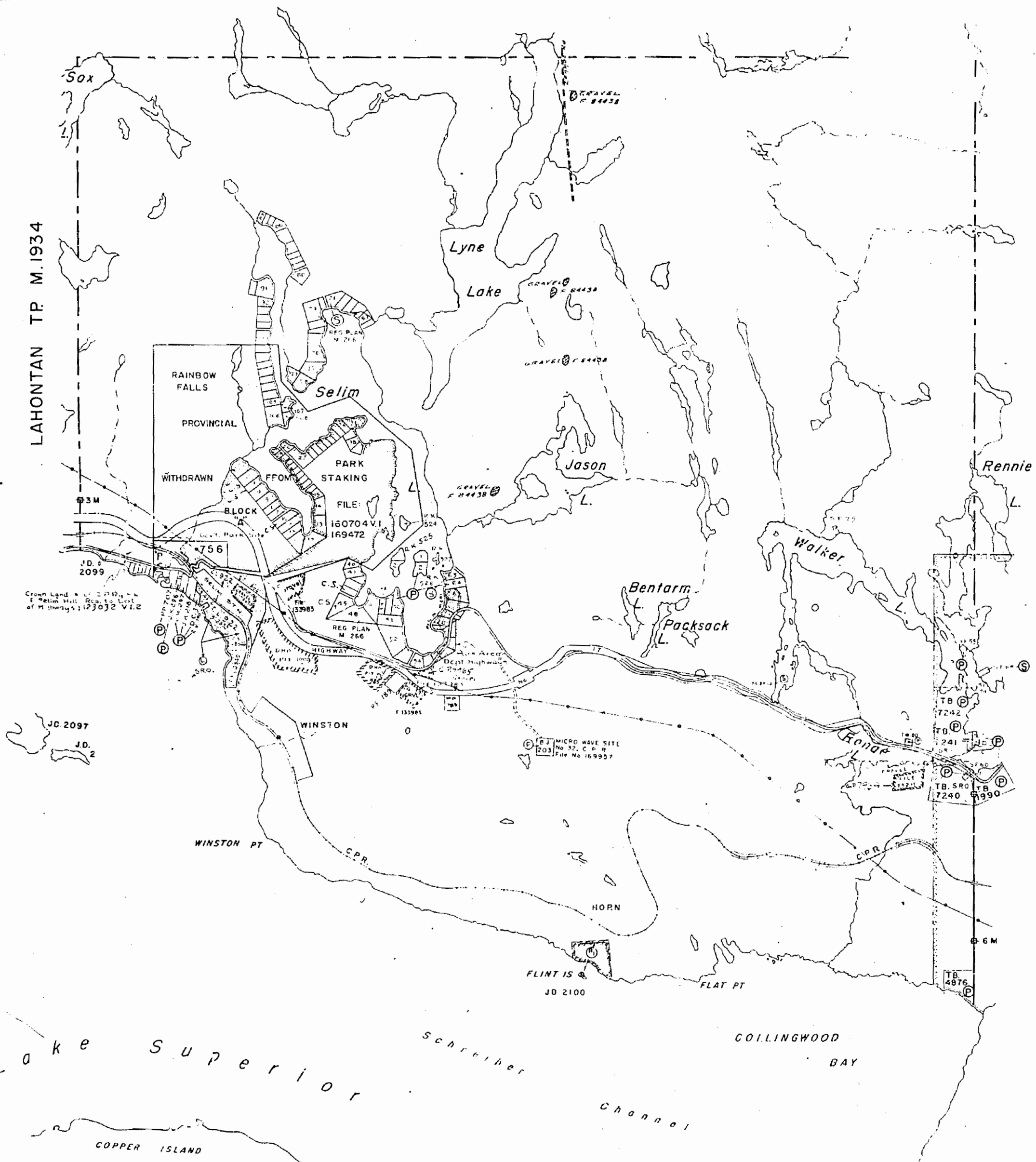
January 28, 1917

1977

TERRACE BAY DISTRICT

PLAN NO. - M 1933

ONTARIO
MINISTRY OF NATURAL RESOURCE
SURVEYS AND MAPPING BRANCH



LAHONTAN TP. M. 1934

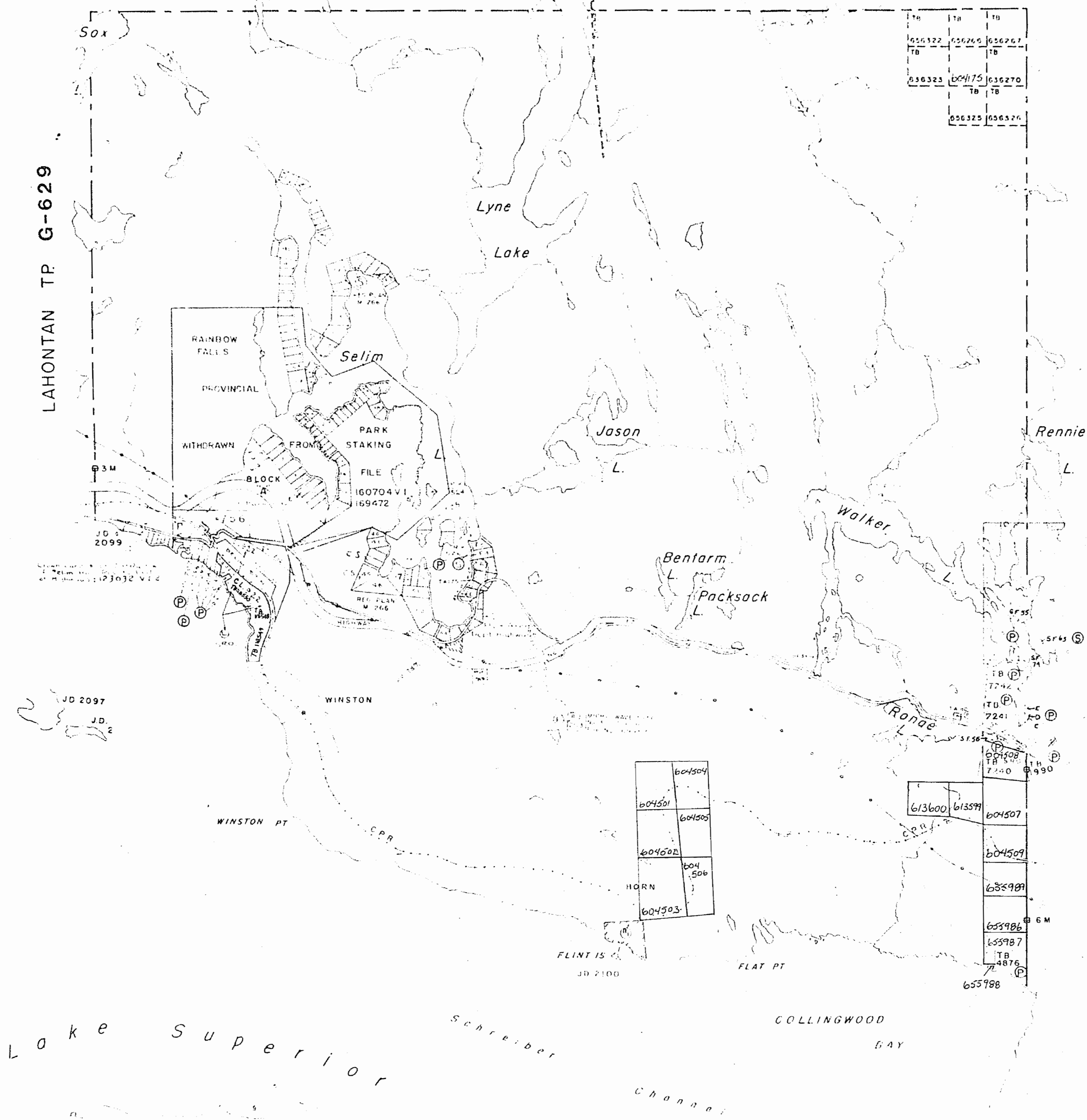
PRISKE TP. M. 1932

Lake Superior
Copper Island
Schreiber Channel
Collingwood Bay

REFERENCES

Lot 104 vs 3/3/75 SR/MR
 drawn from staking
 section 43 of the Mining Act
 R.S.O. 1970

*added to our miles to
 clarify status of (K)*



LEGEND

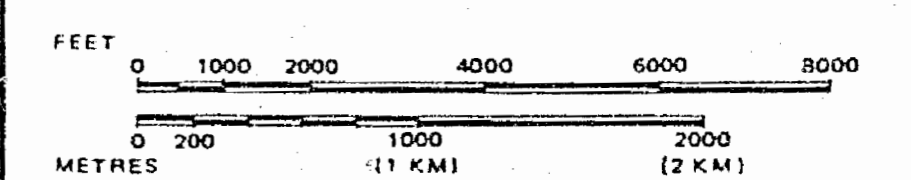
HIGHWAY AND ROUTE No.	
OTHER ROADS	
TRAILS	
SURVEYED LINES	
TOWNSHIPS, BASE LINES, ETC	
LOTS, MINING CLAIMS, PARCELS, ETC	
UNSURVEYED LINES	
LOT LINES	
PARCEL BOUNDARY	
MINING CLAIMS ETC	
RAILWAY AND RIGHT OF WAY	
UTILITY LINES	
NON PERENNIAL STREAM	
FLOODING OR FLOODING RIGHTS	
SUBDIVISION OR COMPOSITE PLAN	
RESERVATIONS	
ORIGINAL SHORELINE	
MARSH OR MUSKEG	
MINES	
TRANSVERSE MONUMENT	

DISPOSITION OF CROWN LANDS

TYPE OF DOCUMENT	SYMBOL
PATENT, SURFACE & MINING RIGHTS	
" SURFACE RIGHTS ONLY	
" MINING RIGHTS ONLY	
LEASE SURFACE & MINING RIGHTS	
" SURFACE RIGHTS ONLY	
" MINING RIGHTS ONLY	
LICENCE OF OCCUPATION	
ORDER-IN-COUNCIL	
RESERVATION	
CANCELLED	
SAND & GRAVEL	

NOTE: MINING RIGHTS IN PARCELS PATENTED PRIOR TO MAY 6, 1913, VESTED IN ORIGINAL PATENTEE BY THE PUBLIC LANDS ACT, R.S.O. 1970, CHAP. 380, SEC. 63, SUBSEC. 1.

SCALE: 1 INCH = 40 CHAINS



TOWNSHIP **KILLRAINE**

RECEIVED DEC 13 1982

M.N.R. ADMINISTRATIVE DISTRICT
TERRACE BAY
 MINING DIVISION
THUNDER BAY
 LAND TITLES / REGISTRY DIVISION
THUNDER BAY

Ministry of Natural Resources Ontario
 Surveys and Mapping Branch

Date 23/11/82 Plan No. G-625

Dec 13/82

LAHONTAN TP. G-629

PRISKE TP. G-631

L a k e S u p e r i o r

Schreiber Channel

COLLINGWOOD BAY

REFERENCES

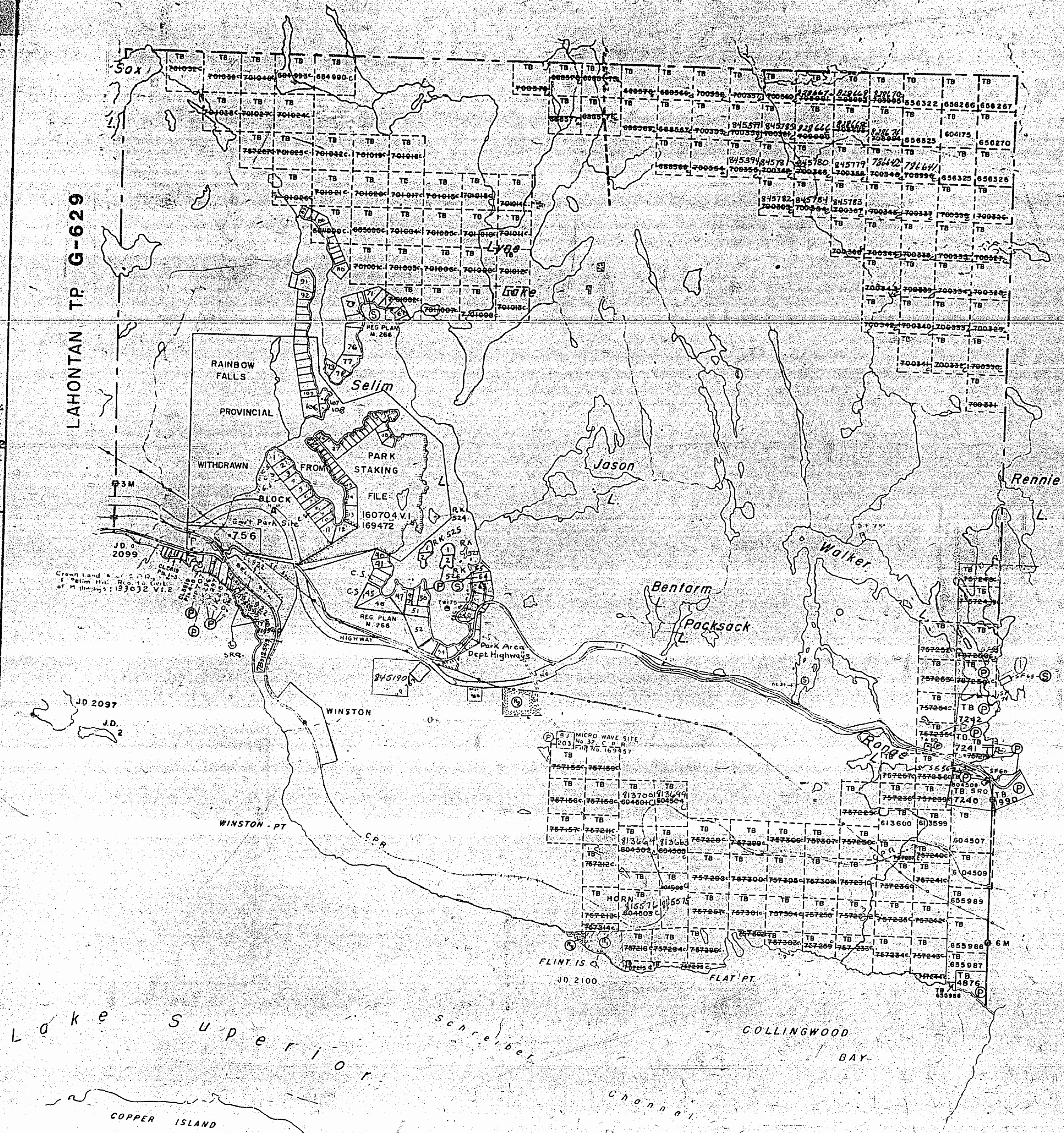
AREAS WITHDRAWN FROM DISPOSITION

- M.R.O. - MINING RIGHTS ONLY
- S.R.O. - SURFACE RIGHTS ONLY
- M.S. - MINING AND SURFACE RIGHTS

Description	Order No.	Date	Disposition	File
SEC. 43/70	W.15/75	3/2/75	M.S.	16704-00
SEC. 36/80	W.25/83	3/10/83	S.R.O.	188941
SEC. 36/80	W.1/84	10/2/84	M.S.	16704

LAHONTAN TP G-629

PRISKE TP G-631



Schreiber Municipality shown thus: [Symbol]

Land under Lake Superior withdrawn from staking by Order in Council dated April 30, 1912

Islands & Lands abutting in Selim Lake (White Sand Lake) withdrawn from staking under Sec. 39 Sub. (c) of Mining Act.

LEGEND


- HIGHWAY AND ROUTE No.
- OTHER ROADS
- TRAILS
- SURVEYED LINES:
 - TOWNSHIPS, BASE LINES, ETC.
 - LOTS, MINING CLAIMS, PARCELS, ETC.
- UNSURVEYED LINES:
 - LOT LINES
 - PARCEL BOUNDARY
 - MINING CLAIMS ETC.
- RAILWAY AND RIGHT OF WAY
- UTILITY LINES
- NON-PERENNIAL STREAM
- FLOODING OR FLOODING RIGHTS
- SUBDIVISION OR COMPOSITE PLAN
- RESERVATIONS
- ORIGINAL SHORELINE
- MARSH OR MUSKEG
- MINES
- TRAVERSE MONUMENT

DISPOSITION OF CROWN LANDS

TYPE OF DOCUMENT	SYMBOL
PATENT, SURFACE & MINING RIGHTS	(Symbol)
SURFACE RIGHTS ONLY	(Symbol)
MINING RIGHTS ONLY	(Symbol)
LEASE, SURFACE & MINING RIGHTS	(Symbol)
SURFACE RIGHTS ONLY	(Symbol)
MINING RIGHTS ONLY	(Symbol)
LICENCE OF OCCUPATION	(Symbol)
ORDER-IN-COUNCIL	(Symbol)
RESERVATION	(Symbol)
CANCELLED	(Symbol)
SAND & GRAVEL	(Symbol)

NOTE: MINING RIGHTS IN PARCELS PATENTED PRIOR TO MAY 1, 1913, VESTED IN ORIGINAL PATENTEE BY THE PUBLIC LANDS ACT, R.S.O. 1970, CHAP. 380, SEC. 63, SUBJECT

SCALE: 1 INCH = 40 CHAINS



TOWNSHIP

KILLRAINE

M.N.R. ADMINISTRATIVE DISTRICT


TERRACE BAY

MINING DIVISION

THUNDER BAY

LAND TITLES / REGISTRY DIVISION

THUNDER BAY



Date: 23/11/82

Plan No:

National Topographic Series **G-625**

REFERENCES

AREAS WITHDRAWN FROM DISPOSITION

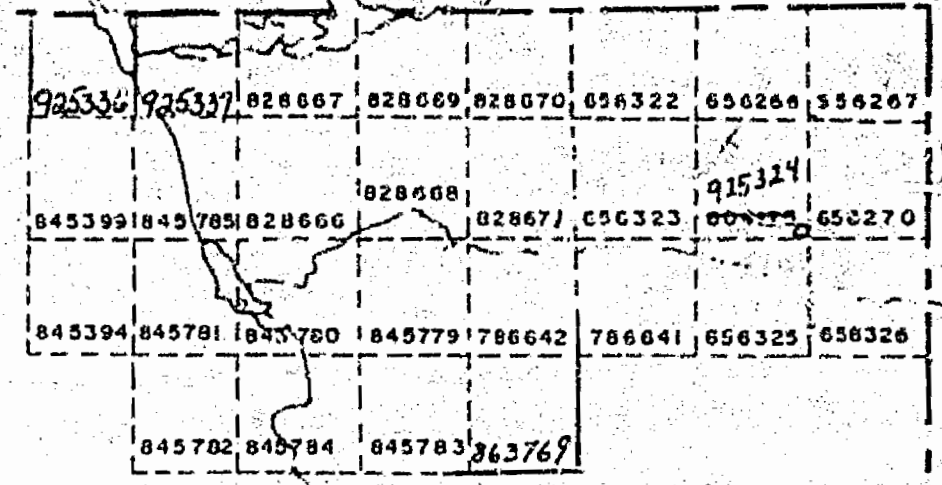
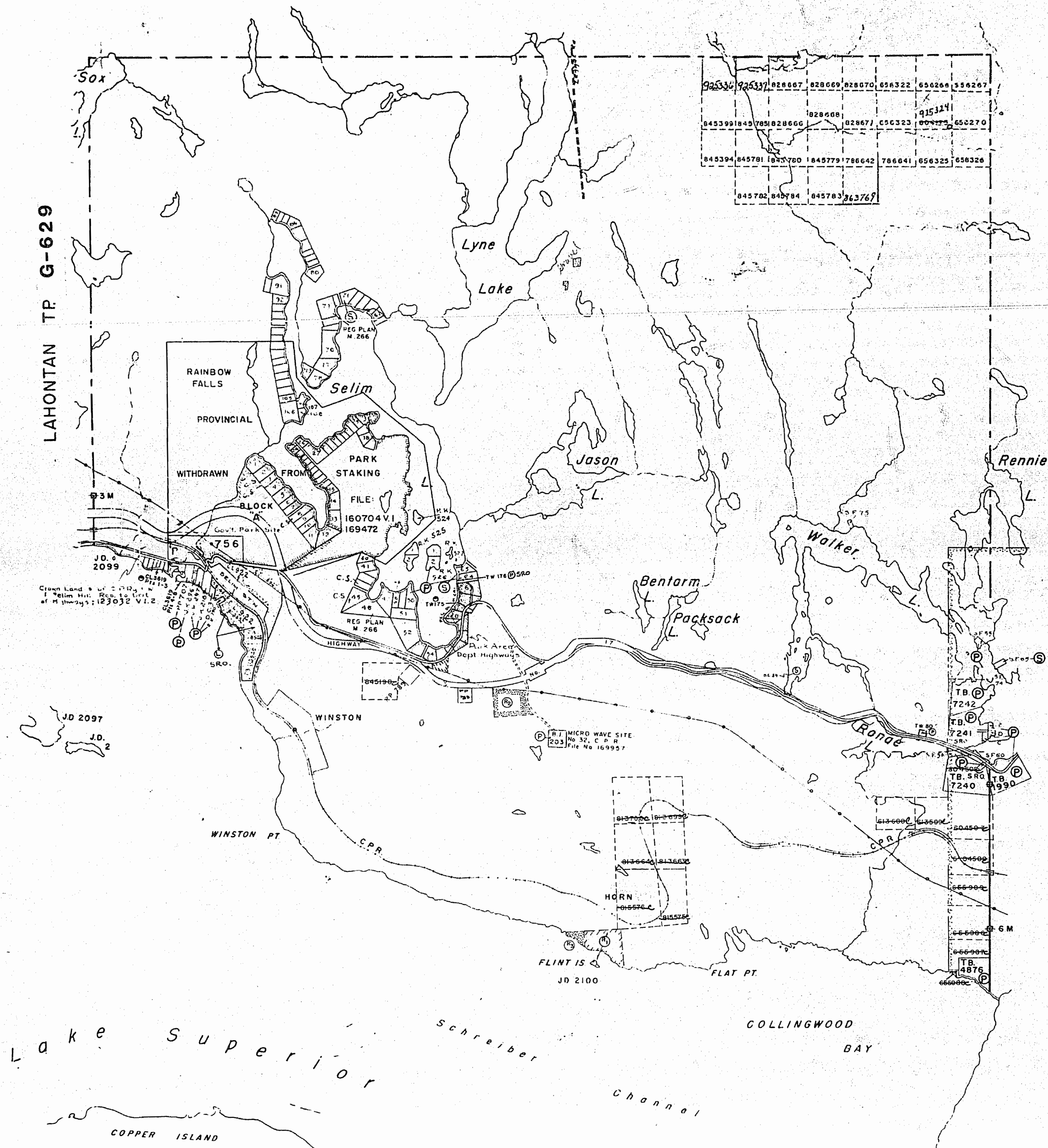
- M.R.O. - MINING RIGHTS ONLY
- S.R.O. - SURFACE RIGHTS ONLY
- M.+S. - MINING AND SURFACE RIGHTS

Description	Order No.	Date	Disposition	File
Sec 3 of Mining Act (R.S.O. 70)	W13/75	3/3/75	M+S	160704 v.B.
SEC 36/80	W.25/83	3/10/83	S.R.O.	188541
SEC 36/80	W.1/84	10/2/84	M.S.	160704

Schreiber Municipality shown thus: [Symbol]

Lands under Lake Superior withdrawn from staking by Order in Council dated April 30, 1912

Islands & Lands abutting in Selim Lake (White Sand Lake) withdrawn from staking under Sec. 39 Sub. (c) of Mining Act.



LAHONTAN TP G-629

PRISKE TP G-631

LEGEND

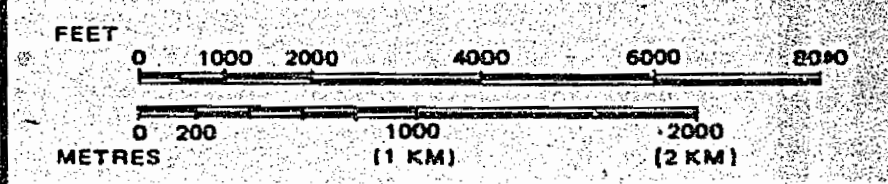
- HIGHWAY AND ROUTE No. [Symbol]
- OTHER ROADS [Symbol]
- TRAILS [Symbol]
- SURVEYED LINES:
 - TOWNSHIPS, BASE LINES, ETC. [Symbol]
 - LOTS, MINING CLAIMS, PARCELS, ETC. [Symbol]
- UNSURVEYED LINES:
 - LOT LINES [Symbol]
 - PARCEL BOUNDARY [Symbol]
 - MINING CLAIMS ETC. [Symbol]
- RAILWAY AND RIGHT OF WAY [Symbol]
- UTILITY LINES [Symbol]
- NON-PERENNIAL STREAM [Symbol]
- FLOODING OR FLOODING RIGHTS [Symbol]
- SUBDIVISION OR COMPOSITE PLAN [Symbol]
- RESERVATIONS [Symbol]
- ORIGINAL SHORELINE [Symbol]
- MARSH OR MUSKEG [Symbol]
- MINES [Symbol]
- TRAVERSE MONUMENT [Symbol]

DISPOSITION OF CROWN LANDS

TYPE OF DOCUMENT	SYMBOL
PATENT, SURFACE & MINING RIGHTS [Symbol]	[Symbol]
" SURFACE RIGHTS ONLY [Symbol]	[Symbol]
" MINING RIGHTS ONLY [Symbol]	[Symbol]
LEASE, SURFACE & MINING RIGHTS [Symbol]	[Symbol]
" SURFACE RIGHTS ONLY [Symbol]	[Symbol]
" MINING RIGHTS ONLY [Symbol]	[Symbol]
LICENCE OF OCCUPATION [Symbol]	[Symbol]
ORDER-IN-COUNCIL [Symbol]	[Symbol]
RESERVATION [Symbol]	[Symbol]
CANCELLED [Symbol]	[Symbol]
SAND & GRAVEL [Symbol]	[Symbol]

NOTE: MINING RIGHTS IN PARCELS PATENTED PRIOR TO MAY 6, 1913, VESTED IN ORIGINAL PATENTEE BY THE PUBLIC LANDS ACT, R.S.O. 1970, CHAP. 380, SEC. 63, SUBSIC 1.

SCALE: 1 INCH = 40 CHAINS



TOWNSHIP
KILLRAINE
 M.N.R. ADMINISTRATIVE DISTRICT
TERRACE BAY
 MINING DIVISION
THUNDER BAY
 LAND TITLES / REGISTRY DIVISION
THUNDER BAY

Ministry of Natural Resources
 Ontario
 Surveys and Mapping Branch

Date: Oct. 24, 1985
 Plan No.: G-625
 National Topographic Series

REFERENCES

AREAS WITHDRAWN FROM DISPOSITION

- M.R.O. - MINING RIGHTS ONLY
- S.R.O. - SURFACE RIGHTS ONLY
- M.+S. - MINING AND SURFACE RIGHTS

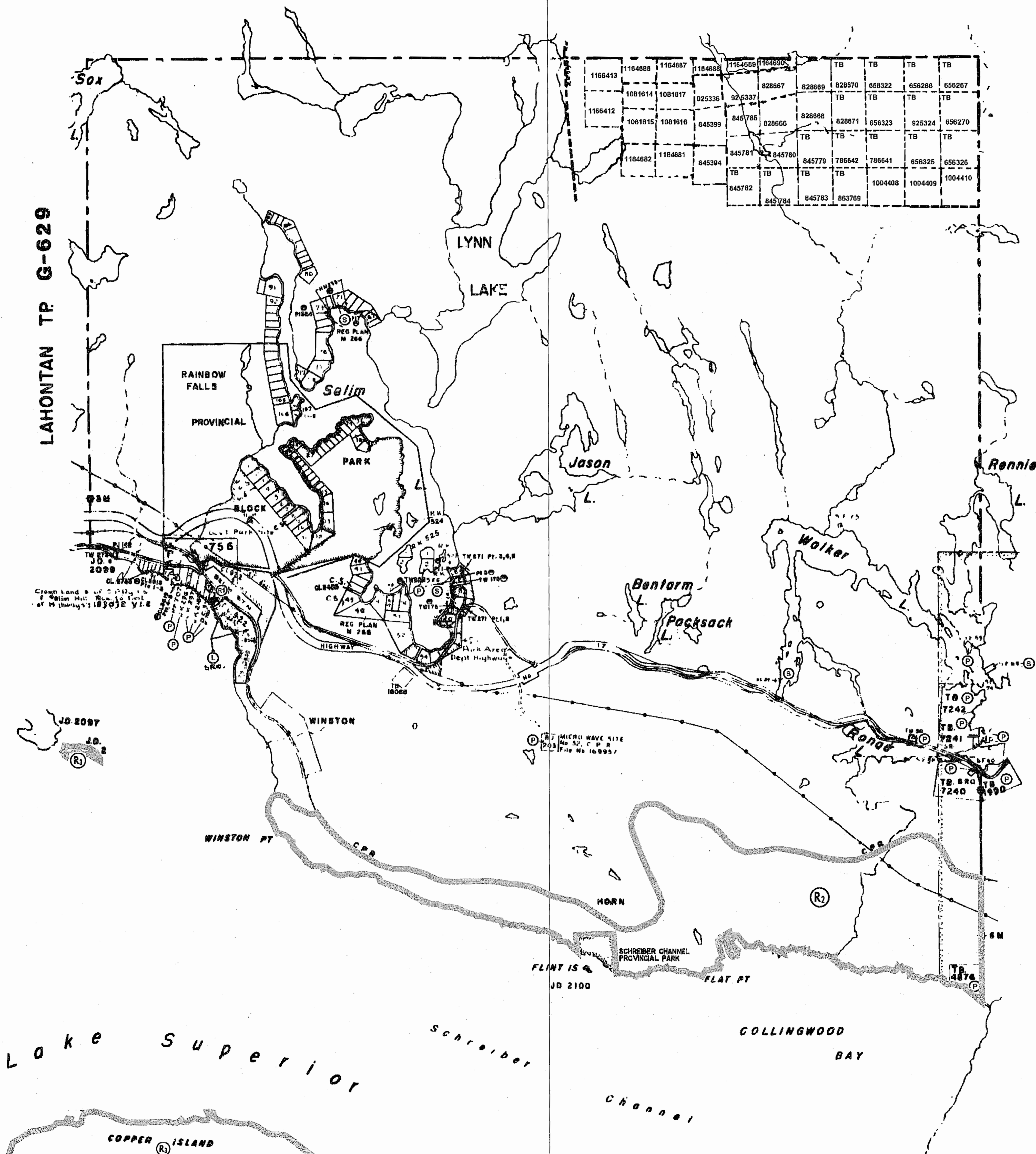
Description	Order No.	Date	Disposition	File
(R1) SEC.35 W-TB-24/98		02/07/98	M&S	195150
(R2) SEC 35 W-LL-C2222/99		CNT MAY 13/99	M&S	
(R3) SEC35 W-LL-C2245/99		CNT MAY15/99	M&S	

Schreiber Municipality shown thus:

Land under Lake Superior withdrawn from staking by Order in Council dated April 30, 1912

Islands and Lands abutting in Selim Lake (White Sand Lake) withdrawn from staking under Sec.39, Sub.(c) of Mining Act.

THE INFORMATION THAT APPEARS ON THIS MAP HAS BEEN COMPILED FROM VARIOUS SOURCES, AND ACCURACY IS NOT GUARANTEED. THOSE WISHING TO STAKE MINING CLAIMS SHOULD CONSULT WITH THE MINING RECORDER, MINISTRY OF NORTHERN DEVELOPMENT AND MINES, FOR ADDITIONAL INFORMATION ON THE STATUS OF THE LANDS SHOWN HEREON.



LEGEND

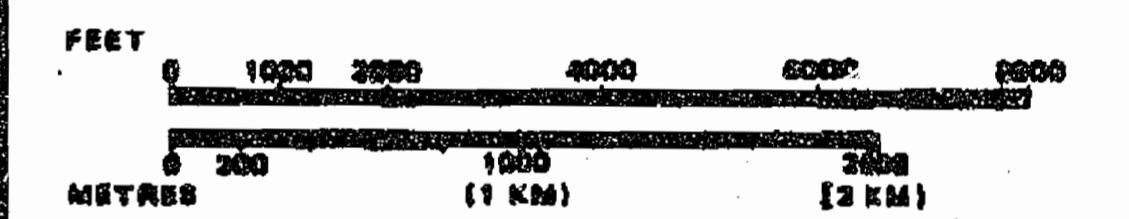
- HIGHWAY AND ROUTE No.
- OTHER ROADS
- TRAILS
- SURVEYED LINES:
 - TOWNSHIPS, BASE LINES, ETC.
 - LOTS, MINING CLAIMS, PARCELS, ETC.
- UNSURVEYED LINES:
 - LOT LINES
 - PARCEL BOUNDARY
 - MINING CLAIMS ETC.
- RAILWAY AND RIGHT OF WAY
- UTILITY LINES
- NON-PERENNIAL STREAM
- FLOODING OR FLOODING RIGHTS
- SUBDIVISION OR COMPOSITE PLAN
- RESERVATIONS
- ORIGINAL SHORELINE
- MARSH OR MUSKEG
- MINES
- TRAVERSE MONUMENT

DISPOSITION OF CROWN LANDS

TYPE OF DOCUMENT	SYMBOL
PATENT, SURFACE & MINING RIGHTS	
" SURFACE RIGHTS ONLY	
" MINING RIGHTS ONLY	
LEASE SURFACE & MINING RIGHTS	
" SURFACE RIGHTS ONLY	
" MINING RIGHTS ONLY	
LICENCE OF OCCUPATION	
ORDER-IN-COUNCIL	
RESERVATION	
CANCELLED	
SAND & GRAVEL	

LAND USE PERMITS FOR COMMERCIAL TOURISM/OUTPOST CAMPS.
 NOTE: MINING RIGHTS IN PARCELS PATENTED PRIOR TO MAY 8, 1913, VESTED IN ORIGINAL PATENTEES BY THE PUBLIC LANDS ACT, R.S.O. 1970, CHAP. 389, SEC. 65, SUBSEC. 1.

SCALE: 1 INCH = 40 CHAINS



TOWNSHIP
KILLRAINE
 M.N.R. ADMINISTRATIVE DISTRICT
TERRACE BAY
 MINING DIVISION
THUNDER BAY
 LAND TITLES / REGISTRY DIVISION
THUNDER BAY

Ministry of Natural Resources
 Ontario
 Date: FEBRUARY 27, 1987
 Surveys and Mapping Branch

National Topographic Series
G-625

PRISKE TP. G-631

LAHONTAN TP. G-629

REFERENCES

AREAS WITHDRAWN FROM DISPOSITION

- M.R.O. - MINING RIGHTS ONLY
- S.R.O. - SURFACE RIGHTS ONLY
- M.+S. - MINING AND SURFACE RIGHTS

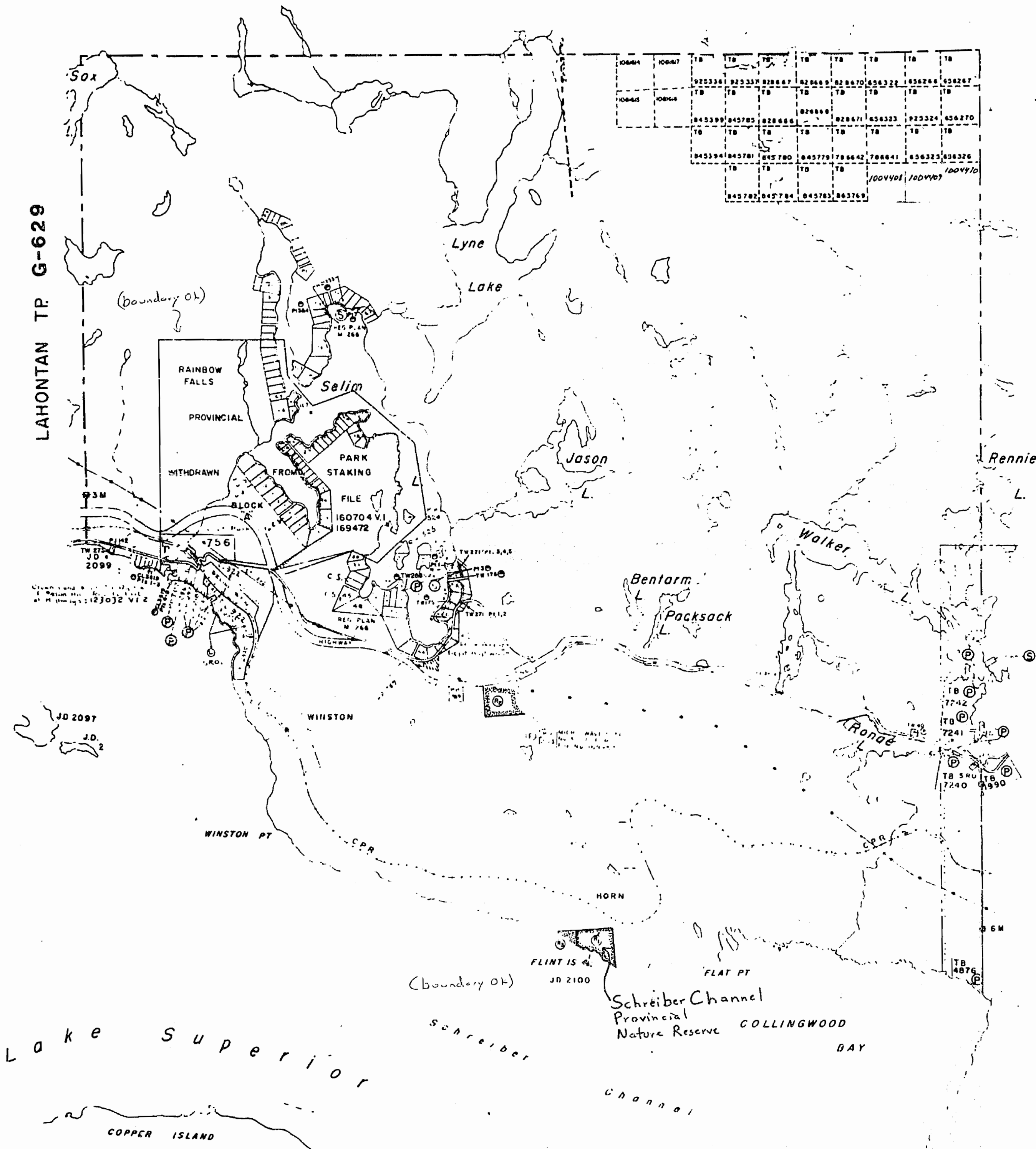
Description	Order No.	Date	Disposition	File
Sec 43 of Mining Act (R.S.O. 1970)	W13/75	3/1/75	M+S	160704 v.8
Sec 36/80	W25/83	3/10/83	S.R.O.	168541
Sec 36/80	W1/84	10/2/84	M+S	160704

RECEIVED
 THUNDER BAY
 MINING DIVISION
 '89 AUG 31 AM 10 43

Schreiber Municipality shown thus:

Land under Lake Superior withdrawn from staking by Order in Council dated April 30, 1912.

Islands and Lands abutting in Selim Lake (White Sand Lake) withdrawn from staking under Sec.39, Sub.(c) of Mining Act.



LEGEND

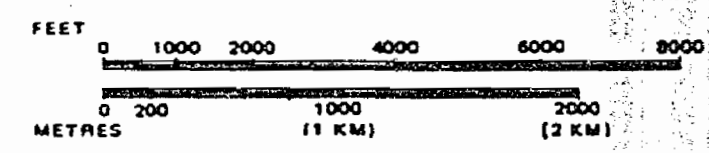
- HIGHWAY AND ROUTE No.
- OTHER ROADS
- TRAILS
- SURVEYED LINES:
 - TOWNSHIPS, BASE LINES, ETC.
 - LOTS, MINING CLAIMS, PARCELS, ETC.
- UNSURVEYED LINES:
 - LOT LINES
 - PARCEL BOUNDARY
 - MINING CLAIMS ETC.
- RAILWAY AND RIGHT OF WAY
- UTILITY LINES
- NON-PERENNIAL STREAM
- FLOODING OR FLOODING RIGHTS
- SUBDIVISION OR COMPOSITE PLAN
- RESERVATIONS
- ORIGINAL SHORELINE
- MARSH OR MUSKEG
- MINES
- TRAVERSE MONUMENT

DISPOSITION OF CROWN LANDS

TYPE OF DOCUMENT	SYMBOL
PATENT, SURFACE & MINING RIGHTS	
" SURFACE RIGHTS ONLY	
" MINING RIGHTS ONLY	
LEASE SURFACE & MINING RIGHTS	
" SURFACE RIGHTS ONLY	
" MINING RIGHTS ONLY	
LICENCE OF OCCUPATION	
ORDER-IN-COUNCIL	
RESERVATION	
CANCELLED	
SAND & GRAVEL	

NOTE: MINING RIGHTS IN PARCELS PATENTED PRIOR TO MAY 6, 1913, VESTED IN ORIGINAL PATENTEE BY THE PUBLIC LANDS ACT, R.S.O. 1970, CHAP. 380, SEC. 63, 81 & SEC. 1.

SCALE: 1 INCH = 40 CHAINS



Rainbow Falls Provincial Park
 Schreiber Channel Provincial Nature Reserve

TOWNSHIP
KILLRAINE
 M.N.R. ADMINISTRATIVE DISTRICT
TERRACE BAY
 MINING DIVISION
THUNDER BAY
 LAND TITLES / REGISTRY DIVISION
THUNDER BAY

Ministry of Natural Resources
 Ontario
 FEBRUARY 27, 1987

Date _____ Plan No. **G-625**
 National Topographic Series

PRISKE TP. G-631


LAHONTAN TP. G-629

REFERENCES

AREAS WITHDRAWN FROM DISPOSITION

- M.R.O. - MINING RIGHTS ONLY
- S.R.O. - SURFACE RIGHTS ONLY
- M.+S. - MINING AND SURFACE RIGHTS

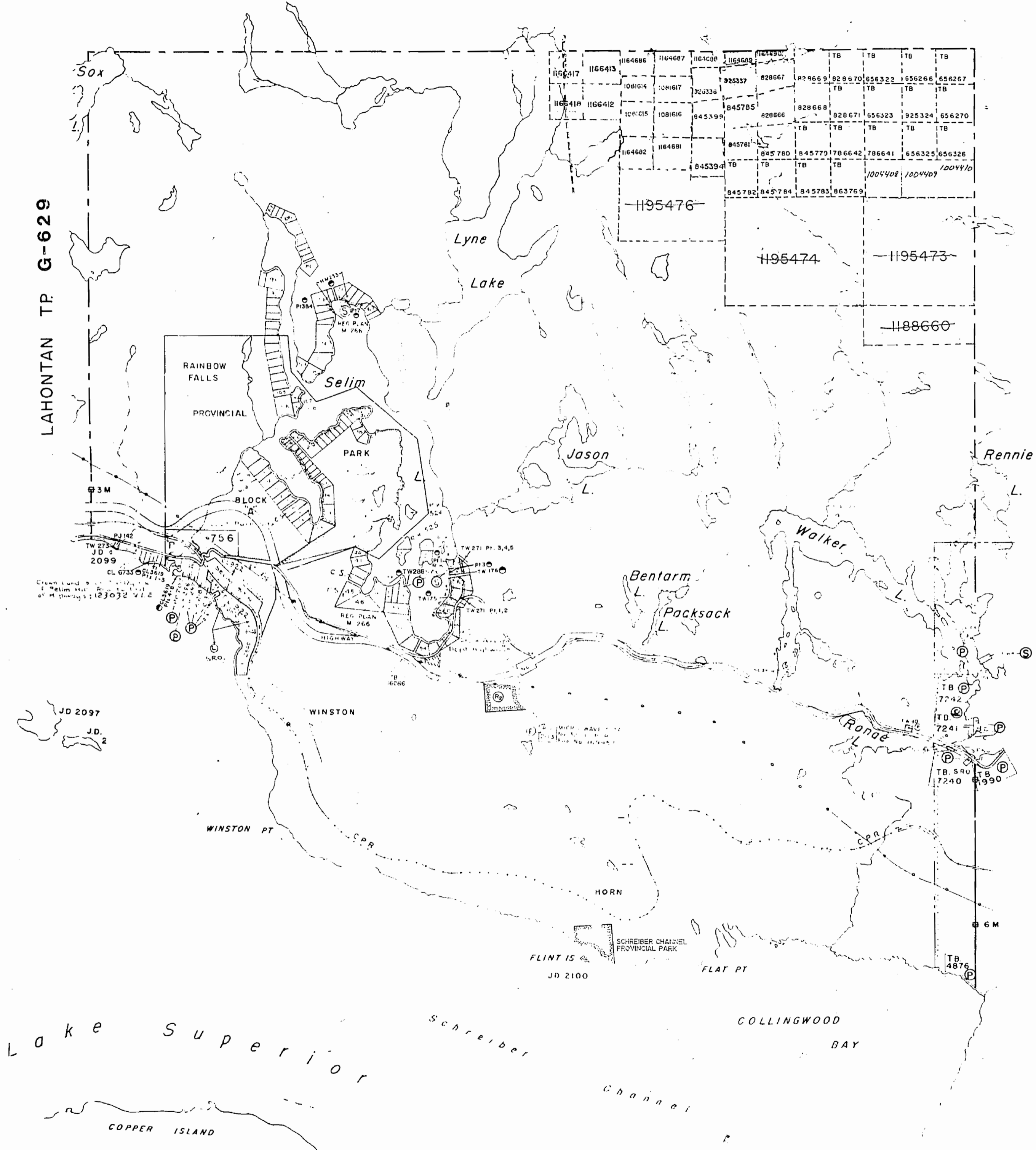
Description	Order No.	Date	Disposition	File
Sec. 43 of Mining Act (R.S.O. 1970)	W15/75	3/3/75	M.+S.	160204-v6
Sec 36/80	W25/83	3/10/83	S.R.O.	188541
Sec. 36/80	W17/84	10/2/84	M.+S.	160204

Schreiber Municipality shown thus: 

Land under Lake Superior withdrawn from staking by Order in Council dated April 30, 1912.

Islands and Lands abutting in Selim Lake (White Sand Lake) withdrawn from staking under Sec. 39, Sub.(c) of Mining Act.



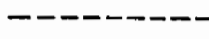



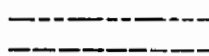
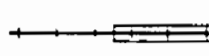
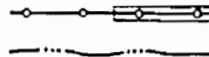





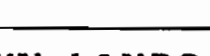


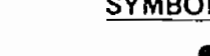
THE INFORMATION THAT APPEARS ON THIS MAP HAS BEEN COMPILED FROM VARIOUS SOURCES, AND ACCURACY IS NOT GUARANTEED. THOSE WISHING TO STAKE MINING CLAIMS SHOULD CONSULT WITH THE MINING RECORDER, MINISTRY OF NORTHERN DEVELOPMENT AND MINES, FOR ADDITIONAL INFORMATION ON THE STATUS OF THE LANDS SHOWN HEREON.














LAHONTAN TP G-629

PRISKE TP G-631

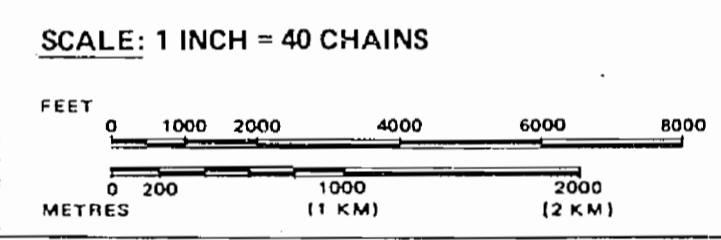
LEGEND

- HIGHWAY AND ROUTE No. 
- OTHER ROADS 
- TRAILS 
- SURVEYED LINES:
 - TOWNSHIPS, BASE LINES, ETC. 
 - LOTS, MINING CLAIMS, PARCELS, ETC. 
- UNSURVEYED LINES:
 - LOT LINES 
 - PARCEL BOUNDARY 
 - MINING CLAIMS ETC. 
- RAILWAY AND RIGHT OF WAY 
- UTILITY LINES 
- NON-PERENNIAL STREAM 
- FLOODING OR FLOODING RIGHTS 
- SUBDIVISION OR COMPOSITE PLAN 
- RESERVATIONS 
- ORIGINAL SHORELINE 
- MARSH OR MUSKEG 
- MINES 
- TRAVERSE MONUMENT 

DISPOSITION OF CROWN LANDS

TYPE OF DOCUMENT	SYMBOL
PATENT, SURFACE & MINING RIGHTS	
" SURFACE RIGHTS ONLY	
" MINING RIGHTS ONLY	
LEASE SURFACE & MINING RIGHTS	
" SURFACE RIGHTS ONLY	
" MINING RIGHTS ONLY	
LICENCE OF OCCUPATION	
ORDER-IN-COUNCIL	
RESERVATION	
CANCELLED	
SAND & GRAVEL	

LAND USE PERMITS FOR COMMERCIAL TOURISM/OUTPOST CAMPS.
 NOTE: MINING RIGHTS IN PARCELS PATENTED PRIOR TO MAY 6, 1913, VESTED IN ORIGINAL PATENTEE BY THE PUBLIC LANDS ACT, R.S.O. 1970, CHAP. 380, SEC. 63, SUBSEC. 1.



THUNDER BAY
 MINING DIVISION
 RECEIVED

MAR 14 1995
 AM 7,8,9,10,11,12,1,2,3,4,5,6 PM

TOWNSHIP

KILLRAINE

M.N.R. ADMINISTRATIVE DISTRICT


TERRACE BAY

MINING DIVISION

THUNDER BAY

LAND TITLES / REGISTRY DIVISION

THUNDER BAY

 Ministry of Natural Resources
 Surveys and Mapping Branch

Ontario
 FEBRUARY 27, 1987

Date _____ Plan No. **G-625**

National Topographic Series

MAR 14, 1995
 G-625

REFERENCES

REAS WITHDRAWN FROM DISPOSITION

- M.R.O. - MINING RIGHTS ONLY
- S.R.O. - SURFACE RIGHTS ONLY
- M.+S. - MINING AND SURFACE RIGHTS

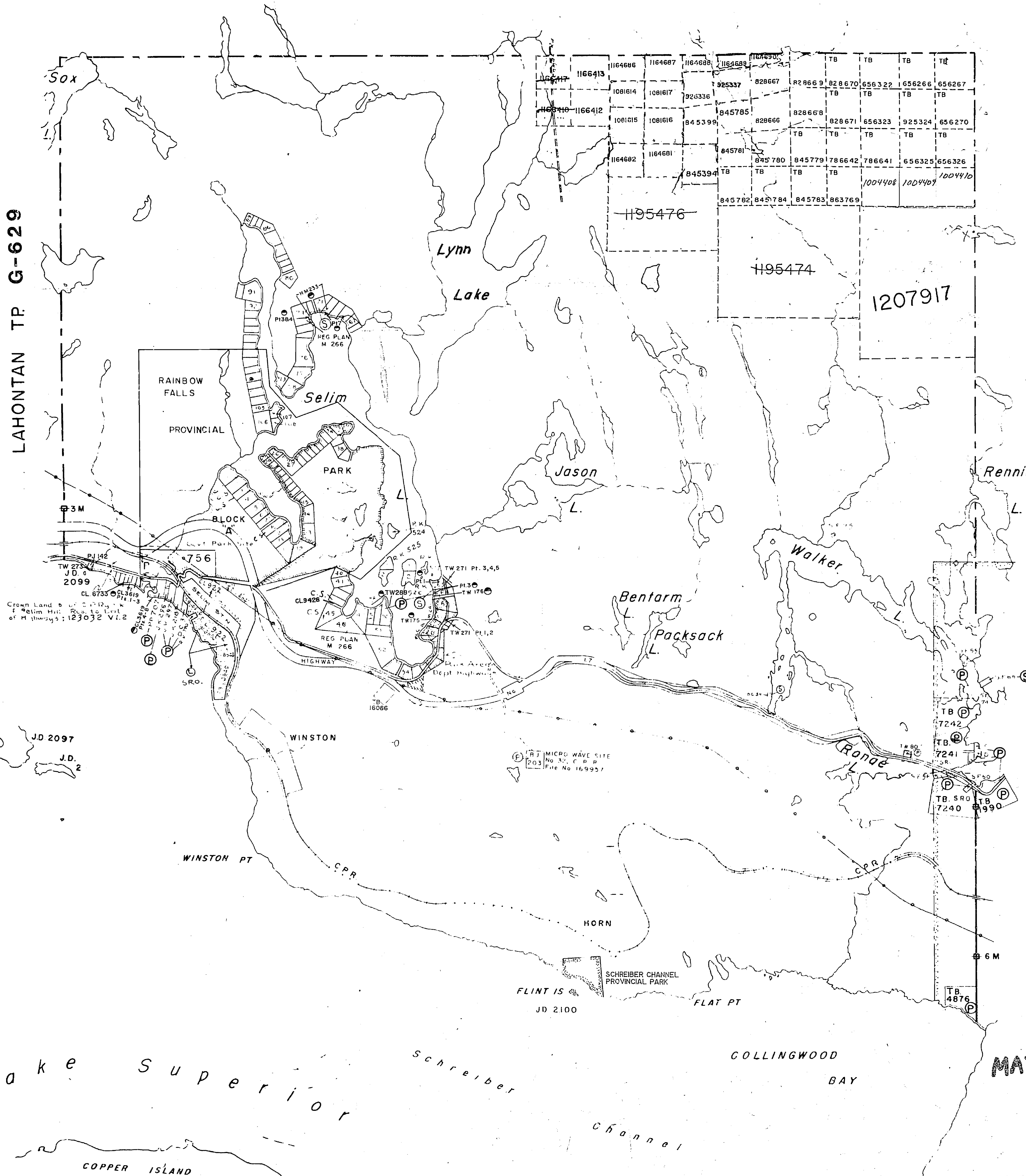
Description	Order No.	Date	Disposition	File
of Mining Act	W15775	3/3/75	M.+S.	160704-v6
(S.O.-70)				
780	W25/83	3/10/83	S.R.O.	188544
REG. PLAN NO. 0-7/16 NWR 2CFE20				
780	W1784	10/2/84	M.+S.	160704

ber Municipality shown thus :

under Lake Superior withdrawn from staking by in Council dated April 30, 1912 .

Is and Lands abutting in Selim Lake (White Lake) withdrawn from staking under Sec.39, c) of Mining Act.

THE INFORMATION THAT APPEARS ON THIS MAP HAS BEEN COMPILED FROM VARIOUS SOURCES. NO ACCURACY IS NOT GUARANTEED. THOSE CLAIMING TO STAKE MINING RIGHTS SHOULD CONSULT WITH THE MINING DEPARTMENT, MINISTRY OF ENERGY AND MINES, FOR ADDITIONAL INFORMATION ON THE STATUS OF THE RIGHTS SHOWN HEREON.



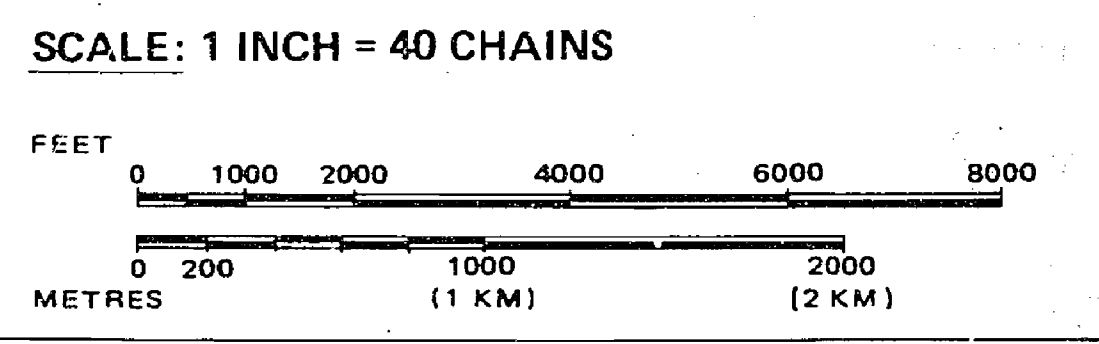
LEGEND

- HIGHWAY AND ROUTE No.
- OTHER ROADS
- TRAILS
- SURVEYED LINES:
 - TOWNSHIPS, BASE LINES, ETC.
 - LOTS, MINING CLAIMS, PARCELS, ETC.
- UNSURVEYED LINES:
 - LOT LINES
 - PARCEL BOUNDARY
 - MINING CLAIMS ETC.
- RAILWAY AND RIGHT OF WAY
- UTILITY LINES
- NON-PERENNIAL STREAM
- FLOODING OR FLOODING RIGHTS
- RESERVATION OR COMPOSITE PLAN
- RESERVATIONS
- ORIGINAL SHORELINE
- MARSH OR MUSKEG
- MINES
- TRAVERSE MONUMENT

DISPOSITION OF CROWN LANDS

TYPE OF DOCUMENT	SYMBOL
PATENT, SURFACE & MINING RIGHTS	
" SURFACE RIGHTS ONLY	
" MINING RIGHTS ONLY	
LEASE, SURFACE & MINING RIGHTS	
" SURFACE RIGHTS ONLY	
" MINING RIGHTS ONLY	
LICENCE OF OCCUPATION	
ORDER-IN-COUNCIL	
RESERVATION	
CANCELLED	
SAND & GRAVEL	

LAND USE PERMITS FOR COMMERCIAL TOURISM, OUTPOST CAMPING, ETC.
 NOTE: MINING RIGHTS IN PARCELS PATENTED PRIOR TO MAY 6, 1913, VESTED IN ORIGINAL PATENTEE BY THE PUBLIC LANDS ACT, R.S.O. 1970, CHAP. 380, SEC. 63, SUBSEC. 1.



Thunder Bay Mining Division
 MAY 12 1997
 RECEIVED

TOWNSHIP
KILLRAINE
 M.N.R. ADMINISTRATIVE DISTRICT
TERRACE BAY
 MINING DIVISION
THUNDER BAY
 LAND TITLES / REGISTRY DIVISION
THUNDER BAY

Ministry of Natural Resources
 Surveys and Mapping Branch
 Ontario
 FEBRUARY 27, 1987

Date _____ Plan No. **G-625**
 National Topographic Series

MAY 12, 1997
 G-625

REFERENCES

AREAS WITHDRAWN FROM DISPOSITION

- M.R.O. - MINING RIGHTS ONLY
- S.R.O. - SURFACE RIGHTS ONLY
- M.+S. - MINING AND SURFACE RIGHTS

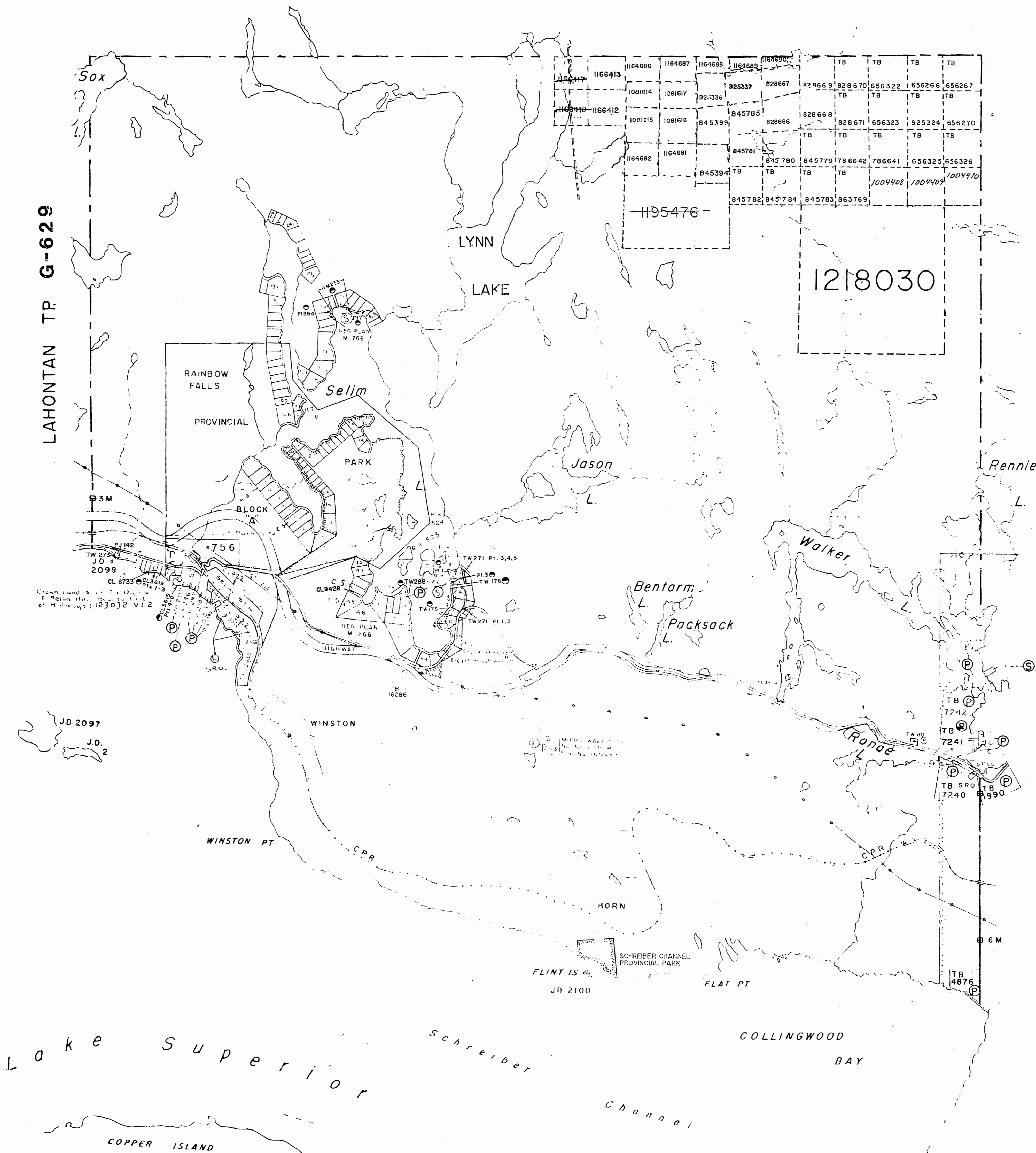
Description	Order No.	Date	Disposition	File
Sec. 43 of Mining Act (R.S.O. 1970)	W15/75	3/3/75	M.+S.	160704-6
Sec. 36/80 RECEIVED ON 24/10/80	W25/83	3/10/83	S.R.O.	188544
Sec. 36/80	W17/84	10/2/84	M.+S.	160704

Schreiber Municipality shown thus:

Land under Lake Superior withdrawn from staking by Order in Council dated April 30, 1912.

Islands and Lands abutting in Selim Lake (White Sand Lake) withdrawn from staking under Sec. 39, Sub.(c) of Mining Act.

THE INFORMATION THAT APPEARS ON THIS MAP HAS BEEN COMPILED FROM VARIOUS SOURCES, AND ACCURACY IS NOT GUARANTEED. THOSE WISHING TO STAKE MINING CLAIMS SHOULD CONSULT WITH THE MINING RECORDER, MINISTRY OF NORTHERN DEVELOPMENT AND MINES, FOR ADDITIONAL INFORMATION ON THE STATUS OF THE LANDS SHOWN HEREON.



LEGEND

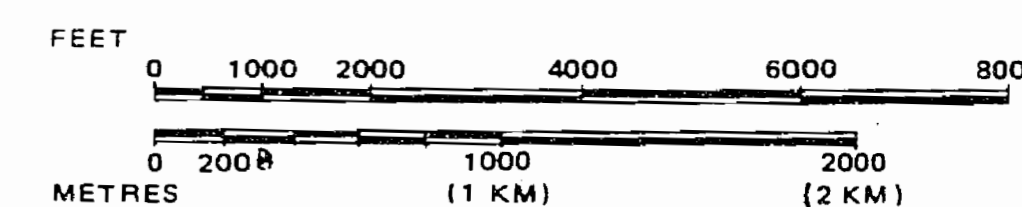
- HIGHWAY AND ROUTE No.
- OTHER ROADS
- TRAILS
- SURVEYED LINES:
 - TOWNSHIPS, BASE LINES, ETC.
 - LOTS, MINING CLAIMS, PARCELS, ETC.
- UNSURVEYED LINES:
 - LOT LINES
 - PARCEL BOUNDARY
 - MINING CLAIMS ETC.
- RAILWAY AND RIGHT OF WAY
- UTILITY LINES
- NON-PERENNIAL STREAM
- FLOODING OR FLOODING RIGHTS
- SUBDIVISION OR COMPOSITE PLAN
- RESERVATIONS
- ORIGINAL SHORELINE
- MARSH OR MUSKEG
- MINES
- TRAVERSE MONUMENT

DISPOSITION OF CROWN LANDS

TYPE OF DOCUMENT	SYMBOL
PATENT, SURFACE & MINING RIGHTS	
" SURFACE RIGHTS ONLY	
" MINING RIGHTS ONLY	
LEASE SURFACE & MINING RIGHTS	
" SURFACE RIGHTS ONLY	
" MINING RIGHTS ONLY	
LICENCE OF OCCUPATION	
ORDER-IN-COUNCIL	
RESERVATION	
CANCELLED	
SAND & GRAVEL	

LAND USE PERMITS FOR COMMERCIAL TOURISM, OUTPOST CAMPS, ETC.
 NOTE: MINING RIGHTS IN PARCELS PATENTED PRIOR TO MAY 6, 1913, VESTED IN ORIGINAL PATENTEE BY THE PUBLIC LANDS ACT, R.S.O. 1970, CHAP. 380, SEC. 63, SUBSEC. 1.

SCALE: 1 INCH = 40 CHAINS



DATE OF ISSUE

MAR 13 1998

PROVINCIAL RECORDING OFFICE - SUDBURY

TOWNSHIP

KILLRAINE

M.N.R. ADMINISTRATIVE DISTRICT
TERRACE BAY
 MINING DIVISION
THUNDER BAY
 LAND TITLES / REGISTRY DIVISION
THUNDER BAY

Ministry of Natural Resources
 Surveys and Mapping Branch
 Ontario
 FEBRUARY 27, 1987

Date: _____ Plan No. **G-625**
 National Topographic Series

1933

THE TOWNSHIP OF KILLRAINE

(Former TP 85)
DISTRICT OF
THUNDER BAY

THUNDER BAY
MINING DIVISION

SCALE: 1-INCH=40 CHAINS

LEGEND

PATENTED LAND	Ⓟ
CROWN LAND SALE	Ⓢ
LEASES	Ⓛ
LOCATED LAND	Loc.
LICENSE OF OCCUPATION	L.O.
ROADS	—
IMPROVED ROADS	—
KING'S HIGHWAY	—
RAILWAYS	—
POWER LINES	—
MINES	ⓧ
MARSH OR MUSKEG	—

NOTES

Schreiber Municipality shown thus: —

400' reservation to Department of L. and E. shown thus: —

LAND UNDER LAKE SUPERIOR WITHDRAWN FROM STAKING BY ORDER IN COUNCIL DATED APRIL 30, 1910

Islands & Lands abutting in Selim Lake (White Sand Lake) withdrawn from staking under Sec 39 Sub (c) Mining Act.

Areas withdrawn from staking under Section 43 of the Mining Act (R.S.O. 1970).

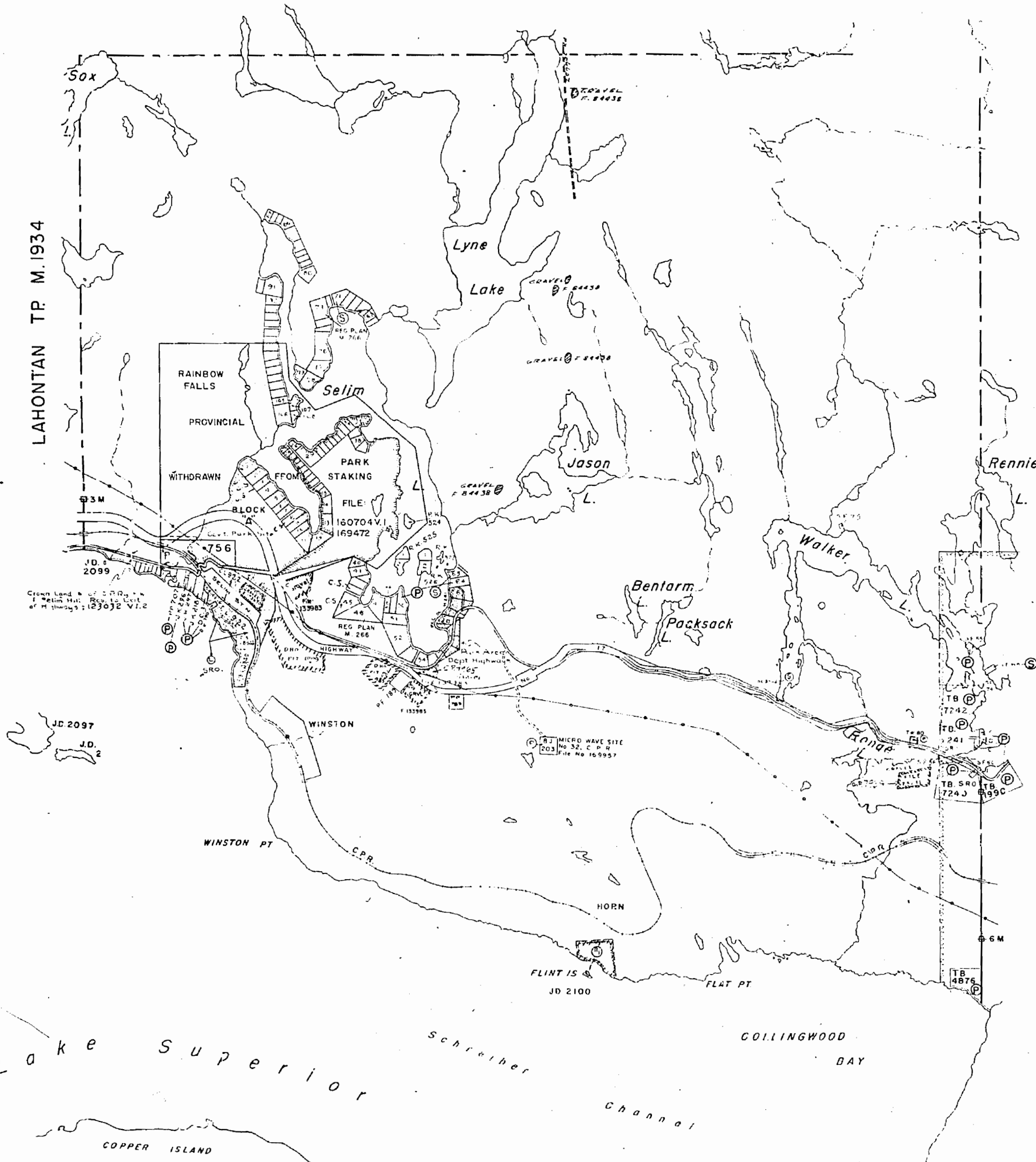
Order No.	File	Date	Disposition
① W.13/75	160704x5	3/3/75	S.R.B.M.R.
January 28, 1977			

1977

TERRACE Bay District

PLAN NO. - M 1933

ONTARIO
MINISTRY OF NATURAL RESOURCE
SURVEYS AND MAPPING BRANCH



LAHONTAN T.P. M. 1934

PRISKE T.P. M. 1932

Lake Superior

COLLINGWOOD BAY

COPPER ISLAND

REFERENCES

AREAS WITHDRAWN FROM DISPOSITION

- M.R.O. - MINING RIGHTS ONLY
- S.R.O. - SURFACE RIGHTS ONLY
- M.+S. - MINING AND SURFACE RIGHTS

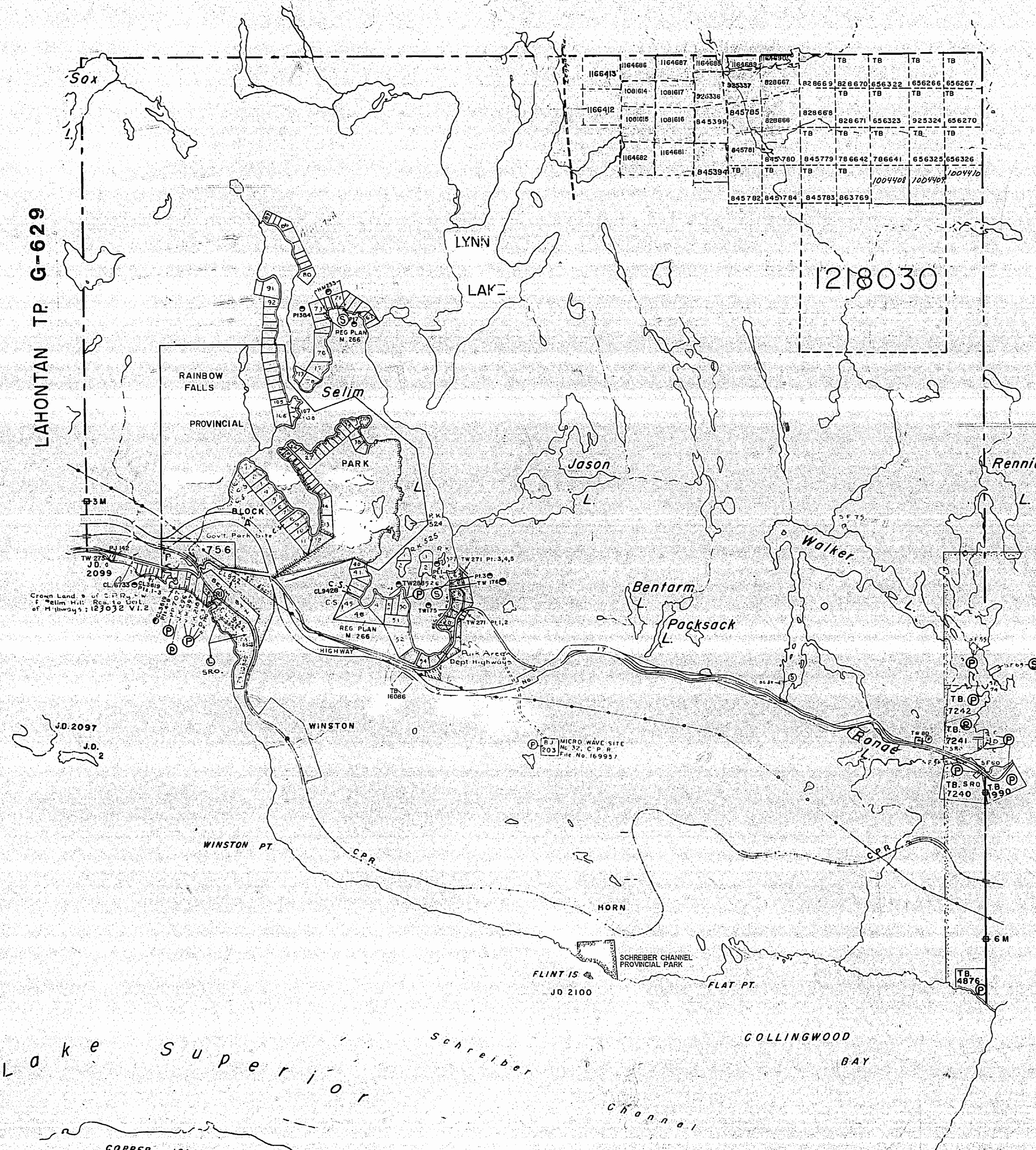
Description	Order No.	Date	Disposition	File
Sec. 43 of Mining Act (R.G.O.-70)	W15/75	3/2/75	M+S	100204-48
Sec. 36/80 REOPENED ORDER NO. 0-TB-2/96 NWR 26FEB20	W25/83	3/10/83	S.R.O.	188544
Sec. 36/80	W17/84	10/2/84	M+S	160704
SEC.35	W-TB-24/98	02/07/98	M+S	195150

Schreiber Municipality shown thus :

Land under Lake Superior withdrawn from staking by Order in Council dated April 30, 1912.

Islands and Lands abutting in Selim Lake (White Sand Lake) withdrawn from staking under Sec.39, Sub.(c) of Mining Act.

THE INFORMATION THAT APPEARS ON THIS MAP HAS BEEN COMPILED FROM VARIOUS SOURCES, AND ACCURACY IS NOT GUARANTEED. THOSE WISHING TO STAKE MINING CLAIMS SHOULD CONSULT WITH THE MINING RECORDER, MINISTRY OF NORTHERN DEVELOPMENT AND MINES, FOR ADDITIONAL INFORMATION ON THE STATUS OF THE LANDS SHOWN HEREON.



LEGEND

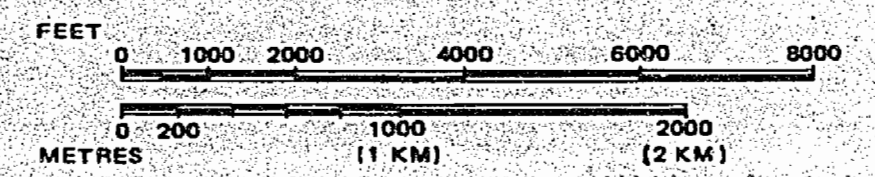
- HIGHWAY AND ROUTE No.
- OTHER ROADS
- TRAILS
- SURVEYED LINES:
 - TOWNSHIPS, BASE LINES, ETC.
 - LOTS, MINING CLAIMS, PARCELS, ETC.
- UNSURVEYED LINES:
 - LOT LINES
 - PARCEL BOUNDARY
 - MINING CLAIMS ETC.
- RAILWAY AND RIGHT OF WAY
- UTILITY LINES
- NON-PERENNIAL STREAM
- FLOODING OR FLOODING RIGHTS
- SUBDIVISION OR COMPOSITE PLAN
- RESERVATIONS
- ORIGINAL SHORELINE
- MARSH OR MUSKEG
- MINES
- TRAVERSE MONUMENT

DISPOSITION OF CROWN LANDS

TYPE OF DOCUMENT	SYMBOL
PATENT, SURFACE & MINING RIGHTS	
" SURFACE RIGHTS ONLY	
" MINING RIGHTS ONLY	
LEASE SURFACE & MINING RIGHTS	
" SURFACE RIGHTS ONLY	
" MINING RIGHTS ONLY	
LICENCE OF OCCUPATION	
ORDER-IN-COUNCIL	
RESERVATION	
CANCELLED	
SAND & GRAVEL	

LAND USE PERMITS FOR COMMERCIAL TOURISM/OUTPOST CAMPS.
 NOTE: MINING RIGHTS IN PARCELS PATENTED PRIOR TO MAY 6, 1913, VESTED IN ORIGINAL PATENTEE BY THE PUBLIC LANDS ACT, R.S.O. 1970, CHAP. 380, SEC. 63, SUBSEC. 1.

SCALE: 1 INCH = 40 CHAINS



TOWNSHIP
KILLRAINE
 M.N.R. ADMINISTRATIVE DISTRICT
TERRACE BAY
 MINING DIVISION
THUNDER BAY
 LAND TITLES REGISTRY DIVISION
THUNDER BAY

Ministry of Natural Resources
 Surveys and Mapping Branch

Date: FEBRUARY 27, 1987

National Topographic Series Plan No. **G-625**

1933

TB 3587 JB 3586 TB 3572

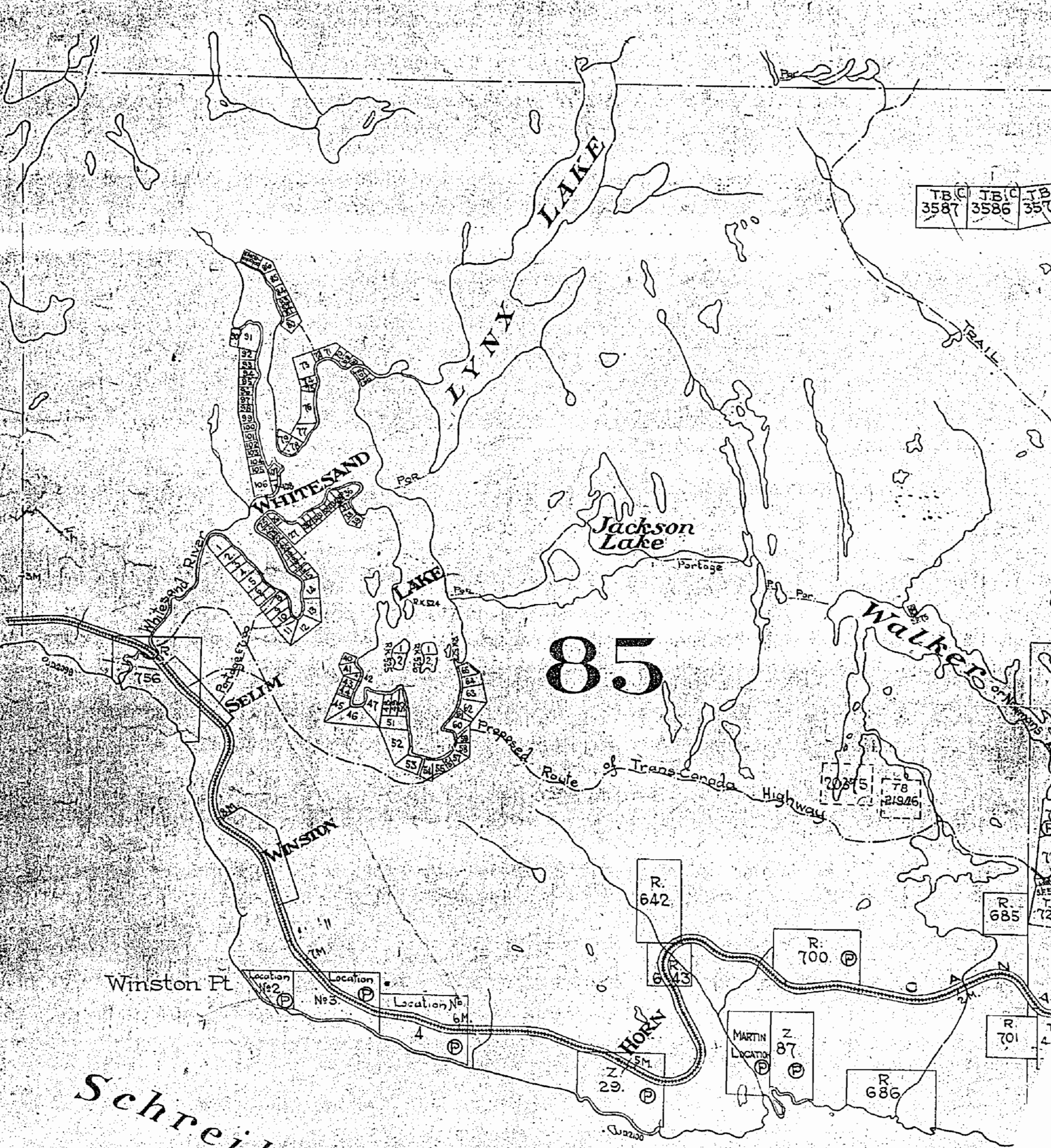
85

Schreiber

Chan

1937

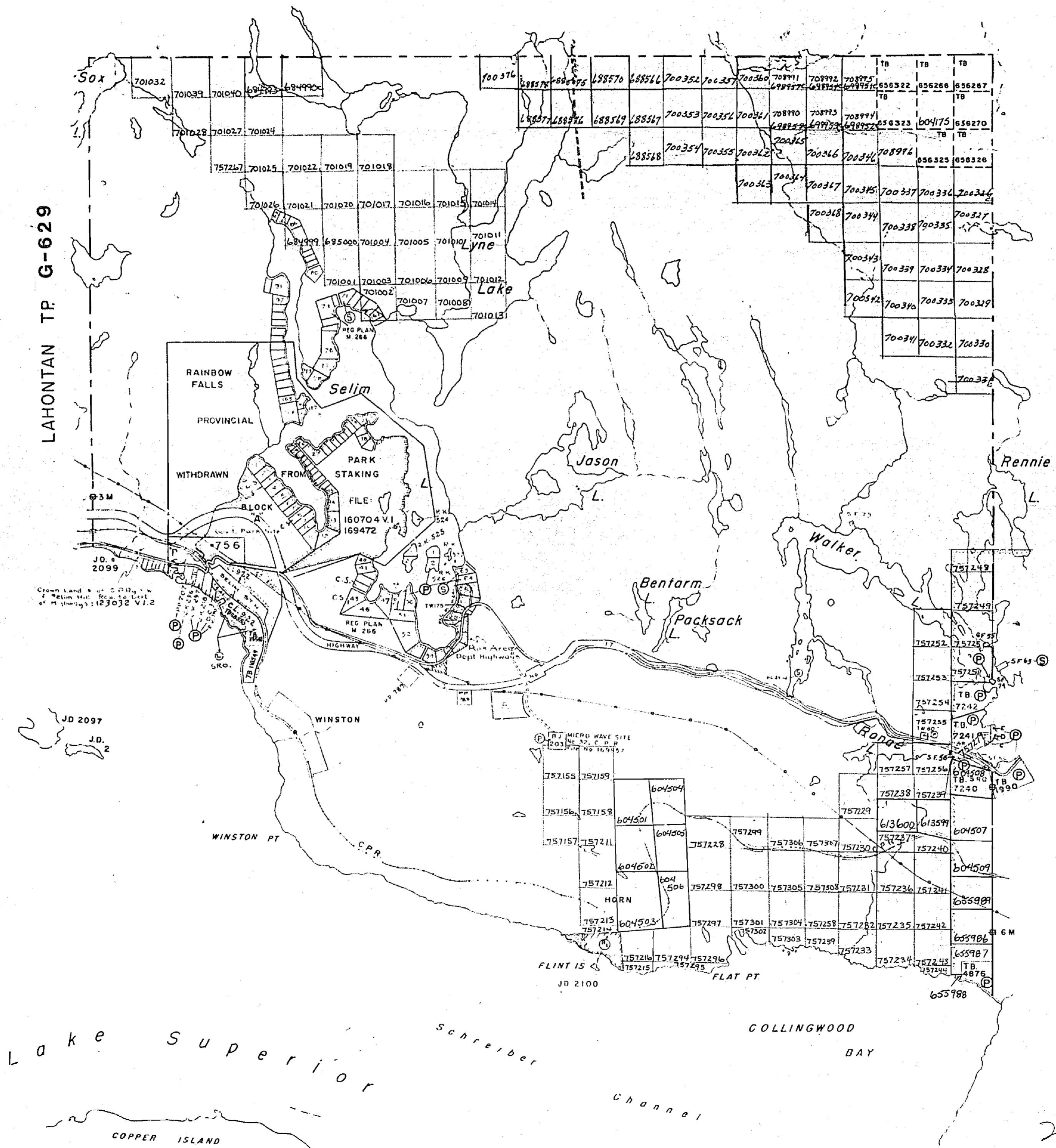
Flint Bay



REFERENCES

W.13/75 160704 v.5 3/3/75 SR!MR
 Areas withdrawn from staking
 under Section 43 of the Mining Act.
 (R.S.O. 1970).

Schreiber Municipality shown thus
 Land under Lake Superior withdrawn from
 staking by Order in Council dated April 30, 1982
 Islands & Lands abutting in Selim Lake
 (White Sand Lake) withdrawn from staking
 under Sec. 39 Sub. (c) of Mining Act



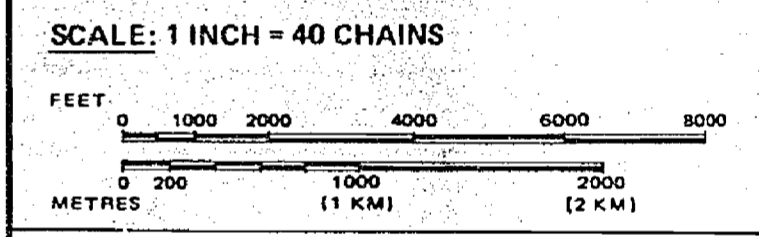
LEGEND

- HIGHWAY AND ROUTE No.
- OTHER ROADS
- TRAILS
- SURVEYED LINES:
 - TOWNSHIPS, BASE LINES, ETC.
 - LOTS, MINING CLAIMS, PARCELS, ETC.
- UNSURVEYED LINES:
 - LOT LINES
 - PARCEL BOUNDARY
 - MINING CLAIMS ETC.
- RAILWAY AND RIGHT OF-WAY
- UTILITY LINES
- NON-PERENNIAL STREAM
- FLOODING OR FLOODING RIGHTS
- SUBDIVISION OR COMPOSITE PLAN RESERVATIONS
- ORIGINAL SHORELINE
- MARSH OR MUSKEG
- MINES
- TRAVERSE MONUMENT

DISPOSITION OF CROWN LANDS

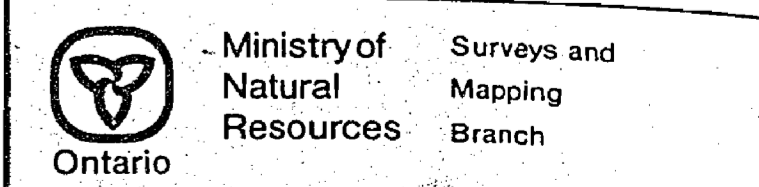
TYPE OF DOCUMENT	SYMBOL
PATENT, SURFACE & MINING RIGHTS	
" SURFACE RIGHTS ONLY	
" MINING RIGHTS ONLY	
LEASE, SURFACE & MINING RIGHTS	
" SURFACE RIGHTS ONLY	
" MINING RIGHTS ONLY	
LICENCE OF OCCUPATION	
ORDER-IN-COUNCIL	
RESERVATION	
CANCELLED	
SAND & GRAVEL	

NOTE: MINING RIGHTS IN PARCELS PATENTED PRIOR TO MAY 5, 1913, VESTED IN ORIGINAL PATENTEE BY THE PUBLIC LANDS ACT, R.S.O. 1970, CHAP. 380, SEC. 63, SUBSEC. 1.



A - SRO WITHDRAWN FROM STAKING WNCR 25/82
 B - W.13/75 WITHDRAWN FROM STAKING

TOWNSHIP
KILLRAINE
 M.N.R. ADMINISTRATIVE DISTRICT
TERRACE BAY
 MINING DIVISION
THUNDER BAY
 LAND TITLES / REGISTRY DIVISION
THUNDER BAY



Date 23/11/82 Plan No. **G-625**
 National Topographic Series
 Rec 13/82

2nd

1933

THE TOWNSHIP
OF








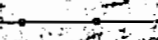




85

DISTRICT OF
THUNDER BAY



PORT ARTHUR
MINING DIVISION

SCALE 1-INCH=40 CHAINS

LEGEND

- PATENTED LAND 
- CROWN LAND SALE 
- LEASES 
- LOCATED LAND 
- LICENSE OF OCCUPATION 
- ROADS 
- IMPROVED ROADS 
- KING'S HIGHWAY 
- RAILWAYS 
- POWER LINES 
- MINES 
- MARSH OR MUSKEG 

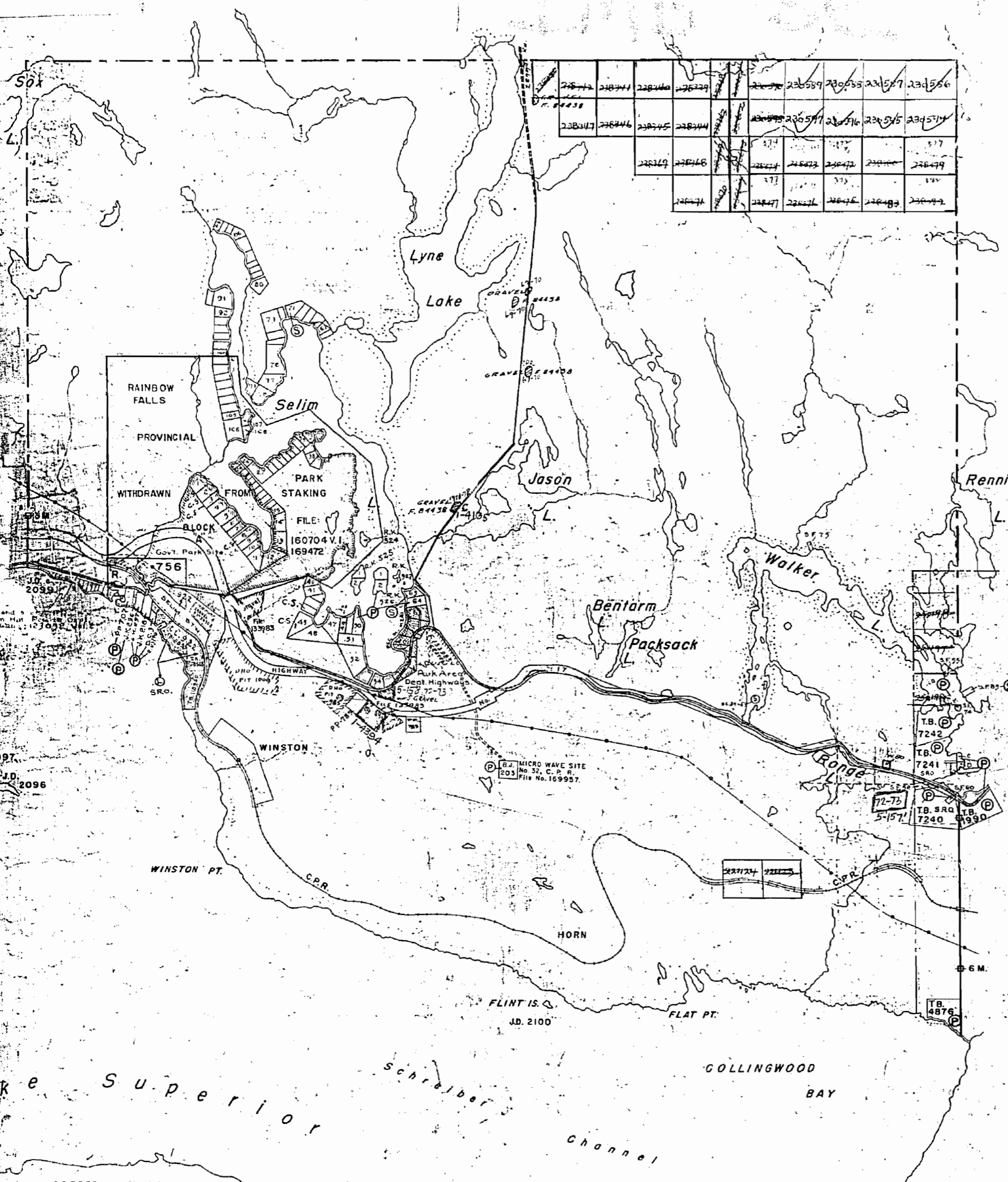
NOTES

- Schreiber Municipality shown thus: 
- 400' reservation to Department of Lands shown thus: 
- LAND UNDER LAKE SUPERIOR WITHDRAWN FROM STAKING BY ORDER IN COUNCIL DATED APRIL 30, 1912
- Islands B - Lands abutting in Selim Lake (White Sand Lake) withdrawn from staking under Sec. 39 Sub. (c) Mining Act

PLAN NO. - M-16-73

DEPARTMENT OF MINES
- ONTARIO -

228112	228111	228110	228109	228108	228107	228106	228105	228104	228103	228102	228101	228100	228099	228098	228097	228096	228095	228094	228093	228092	228091	228090	228089	228088	228087	228086	228085	228084	228083	228082	228081	228080	228079	228078	228077	228076	228075	228074	228073	228072	228071	228070	228069	228068	228067	228066	228065	228064	228063	228062	228061	228060	228059	228058	228057	228056	228055	228054	228053	228052	228051	228050	228049	228048	228047	228046	228045	228044	228043	228042	228041	228040	228039	228038	228037	228036	228035	228034	228033	228032	228031	228030	228029	228028	228027	228026	228025	228024	228023	228022	228021	228020	228019	228018	228017	228016	228015	228014	228013	228012	228011	228010	228009	228008	228007	228006	228005	228004	228003	228002	228001	228000
--------	--------	--------	--------	--------	--------	--------	--------	--------	--------	--------	--------	--------	--------	--------	--------	--------	--------	--------	--------	--------	--------	--------	--------	--------	--------	--------	--------	--------	--------	--------	--------	--------	--------	--------	--------	--------	--------	--------	--------	--------	--------	--------	--------	--------	--------	--------	--------	--------	--------	--------	--------	--------	--------	--------	--------	--------	--------	--------	--------	--------	--------	--------	--------	--------	--------	--------	--------	--------	--------	--------	--------	--------	--------	--------	--------	--------	--------	--------	--------	--------	--------	--------	--------	--------	--------	--------	--------	--------	--------	--------	--------	--------	--------	--------	--------	--------	--------	--------	--------	--------	--------	--------	--------	--------	--------	--------	--------	--------	--------	--------	--------	--------

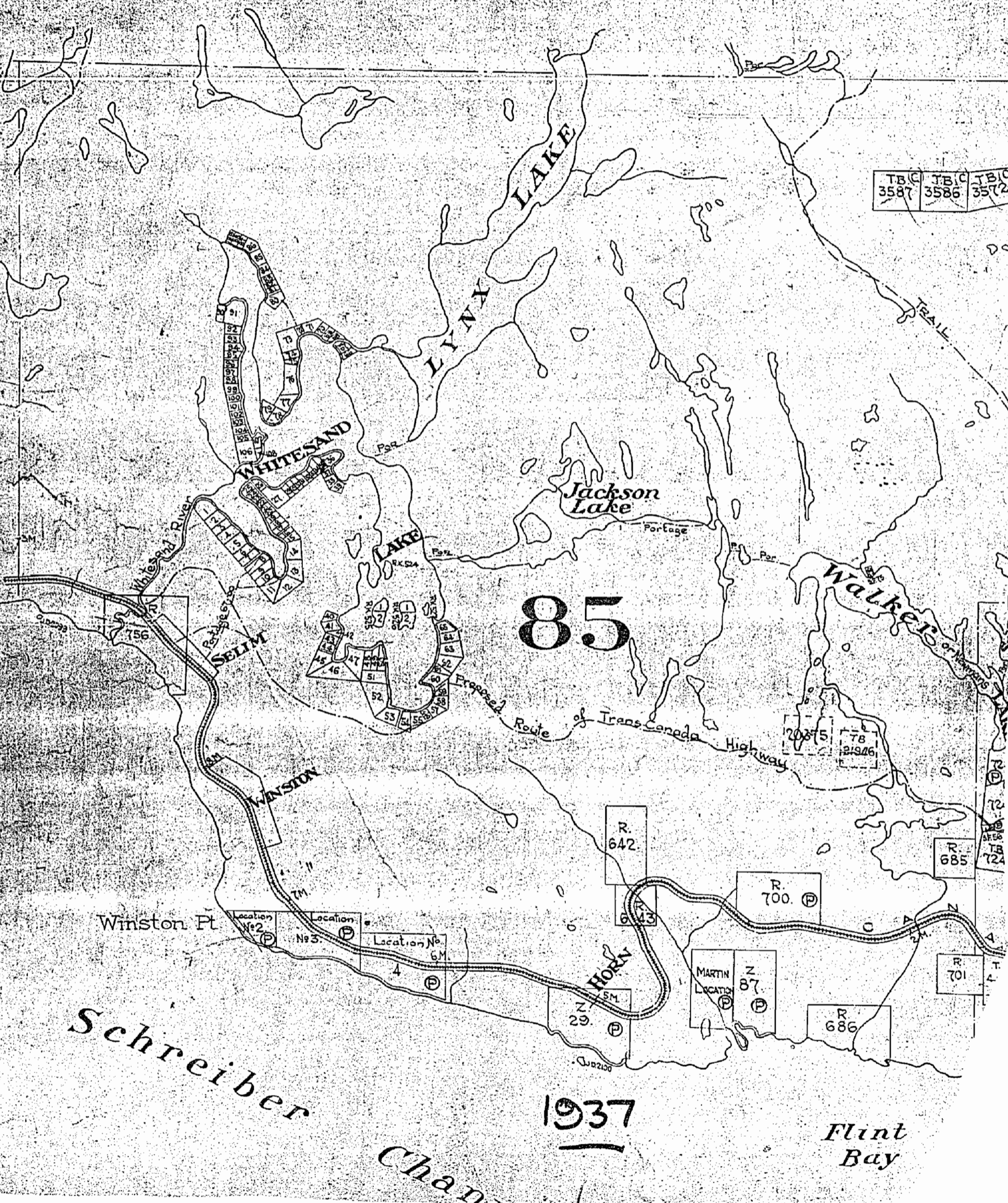


Twp. 84

Twp. 86

LAKE SUPERIOR
Schreiber Channel
COPPER ISLAND

1933



T.B.C. 3587	T.B.C. 3586	T.B.C. 3572
----------------	----------------	----------------

85

Winston Pt

Location No. 2	Location No. 3	Location No. 6
Ⓟ	Ⓟ	Ⓟ

R. 642

R. 700. Ⓟ

R. 685

R. 701

R. 686

Z 29

Z 87

MARTIN LOCATIONS

Schreiber

1937

Flint Bay

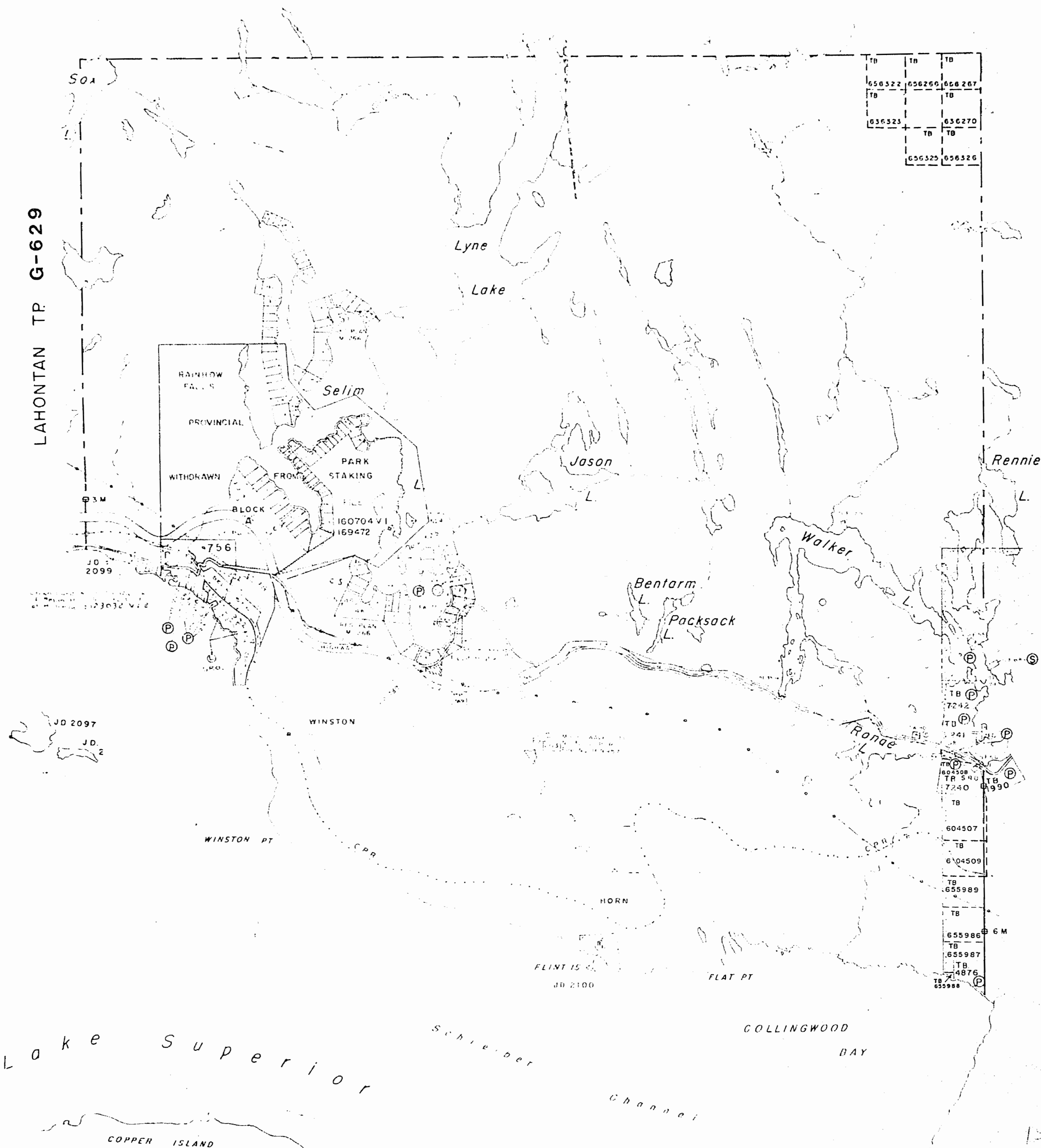
Chan

REFERENCES

AREAS WITHDRAWN FROM DISPOSITION

- M.R.O. - MINING RIGHTS ONLY
- S.R.O. - SURFACE RIGHTS ONLY
- M. S. - MINING AND SURFACE RIGHTS

Description	Order No.	Date	Disposition	File
SEC 43 of Mining Act (R.S.O. 1970)	W13/75	3/3/75	M - S	M6704 + 5



LEGEND

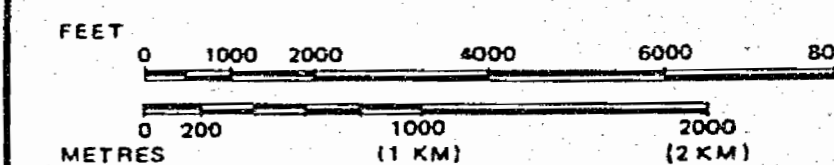
- HIGHWAY AND ROUTE No.
- OTHER ROADS
- TRAILS
- SURVEYED LINES:
 - TOWNSHIPS, BASE LINES, ETC.
 - LOTS, MINING CLAIMS, PARCELS, ETC.
- UNSURVEYED LINES:
 - LOT LINES
 - PARCEL BOUNDARY
 - MINING CLAIMS ETC.
- RAILWAY AND RIGHT OF WAY
- UTILITY LINES
- NON-PERENNIAL STREAM
- FLOODING OR FLOODING RIGHTS
- SUBDIVISION OR COMPOSITE PLAN
- RESERVATIONS
- ORIGINAL SHORELINE
- MARSH OR MUSKEG
- MINES
- TRAVERSE MONUMENT

DISPOSITION OF CROWN LANDS

TYPE OF DOCUMENT	SYMBOL
PATENT, SURFACE & MINING RIGHTS	
" SURFACE RIGHTS ONLY	
" MINING RIGHTS ONLY	
LEASE SURFACE & MINING RIGHTS	
" SURFACE RIGHTS ONLY	
" MINING RIGHTS ONLY	
LICENCE OF OCCUPATION	
ORDER-IN-COUNCIL	
RESERVATION	
CANCELLED	
SAND & GRAVEL	

NOTE: MINING RIGHTS IN PARCELS PATENTED PRIOR TO MAY 6, 1913, VESTED IN ORIGINAL PATENTEE BY THE PUBLIC LANDS ACT, R.S.O. 1970, CHAP. 380, SEC. 63, SUBSEC. 1.

SCALE: 1 INCH = 40 CHAINS



DATE OF ISSUE
 DEC 22 1982
 Ministry of Natural Resources
 TORONTO

TOWNSHIP

KILLRAINE

M.N.R. ADMINISTRATIVE DISTRICT

TERRACE BAY

MINING DIVISION

THUNDER BAY

LAND TITLES / REGISTRY DIVISION

THUNDER BAY

Ministry of Natural Resources
 Ontario

Surveys and Mapping Branch

Date 23/11/82

Plan No.

National Topographic Series

G-625

1933

TOWNSHIP 85.

DISTRICT OF THUNDER BAY

Scale - 40 Chains = 1 Inch



North Ast



MUNICIPALITY OF SCHREIBER

SUPERIOR

1949

Thunder Bay

1933

Surface reservations 200' wide by Dept. of L. & A. shown herein thus

1933

KITIKUME LAKES

THE TOWNSHIP OF
OF

85 SYVINE

DISTRICT OF
THUNDER BAY

THUNDER BAY
MINING DIVISION

SCALE: 1-INCH=40 CHAINS

LEGEND

- PATENTED LAND (P)
- CROWN LAND SALE (S)
- LEASES (L)
- LOCATED LAND (Luc)
- LICENSE OF OCCUPATION (L.O.)
- ROADS (---)
- IMPROVED ROADS (---)
- KING'S HIGHWAY (---)
- RAILWAYS (---)
- POWER LINES (---)
- MINES (X)
- MARSH OR MUSKEG (---)

NOTES

Schreiber Municipality shown thus: ---

400' reservation to Department of L. and F. shown thus: ---

LAND UNDER LAKE SUPERIOR WITHDRAWN FROM STAKING BY ORDER IN COUNCIL DATED APRIL 30, 1912

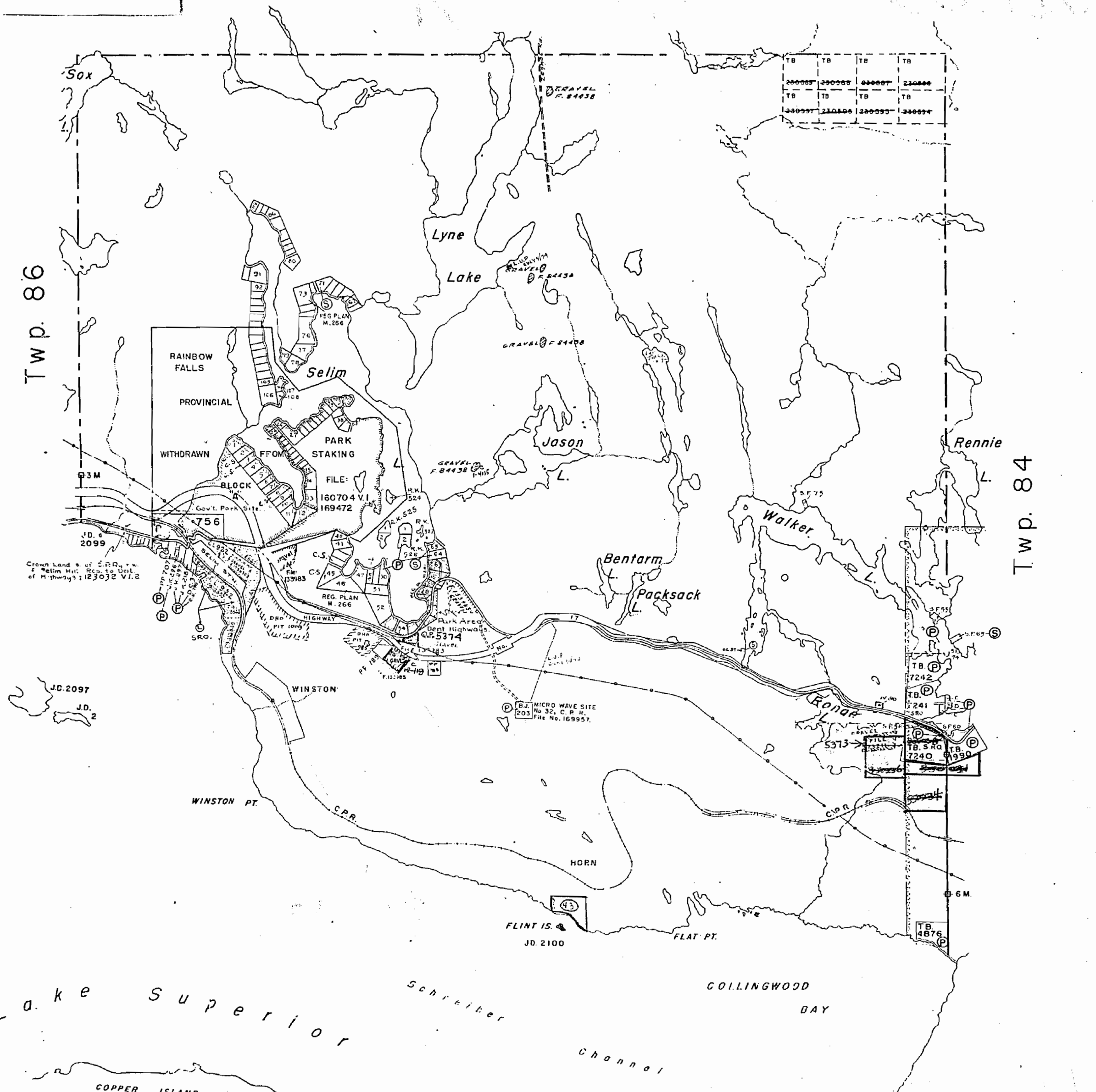
Islands & Lands abutting in Selim Lake (White Sand Lake) withdrawn from staking under Sec. 39 Sub (c) Mining Act.

43- WITHDRAWN

1972

PLAN NO. - M 1933

ONTARIO
DEPARTMENT OF MINES
AND NORTHERN AFFAIRS



1933

Twp. 82

Twp. 86

Twp. 84

THE TOWNSHIP
OF

85

DISTRICT OF
THUNDER BAY

PORT ARTHUR
MINING DIVISION

SCALE: 1-INCH=40 CHAINS

LEGEND

- PATENTED LAND Ⓟ
- CROWN LAND SALE Ⓢ
- LEASES Ⓛ
- LOCATED LAND L.C.
- LICENSE OF OCCUPATION L.O.
- ROADS —
- IMPROVED ROADS —
- KING'S HIGHWAY —
- RAILWAYS —
- POWER LINES —
- MINES X
- MARSH OR MUSKEG —

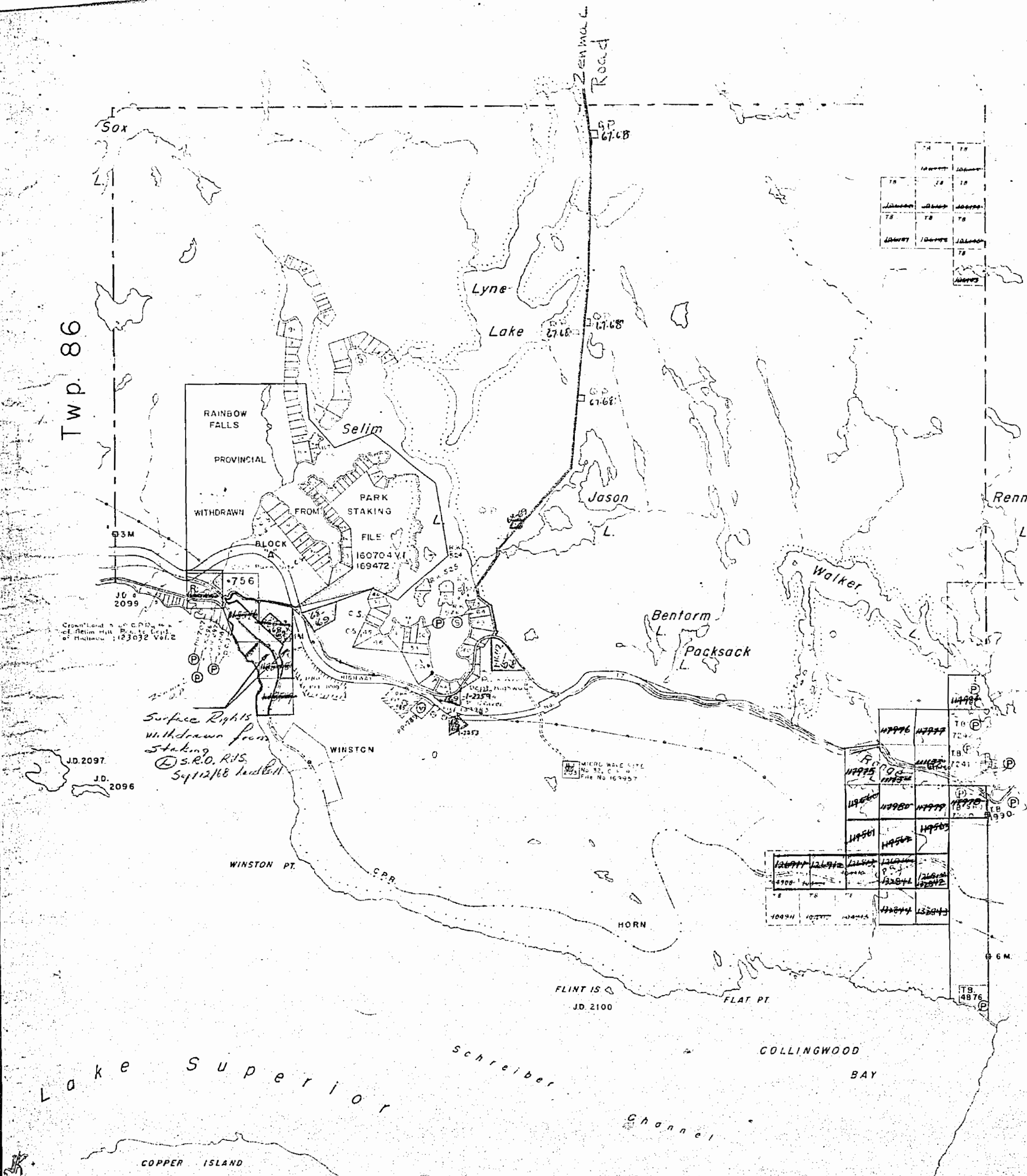
NOTES

- Schreiber Municipality shown thus: —
- 400' reservation to Department of Lands & Forests shown thus: —
- LAND UNDER LAKE SUPERIOR WITHDRAWN FROM STAKING BY ORDER IN COUNCIL DATED APRIL 30, 1912
- Islands & Lands abutting in Selim Lake (White Sand Lake) withdrawn from staking under Sec. 39 Sub (c) Mining Act
- TW 70 - CROWN LEASES - SEE LANDROLL

1964

PLAN NO. - M-1933

DEPARTMENT OF MINES
- ONTARIO -



1933

THE TOWNSHIP OF






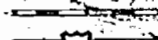





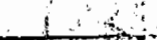
85

DISTRICT OF THUNDER BAY



PORT ARTHUR MINING DIVISION

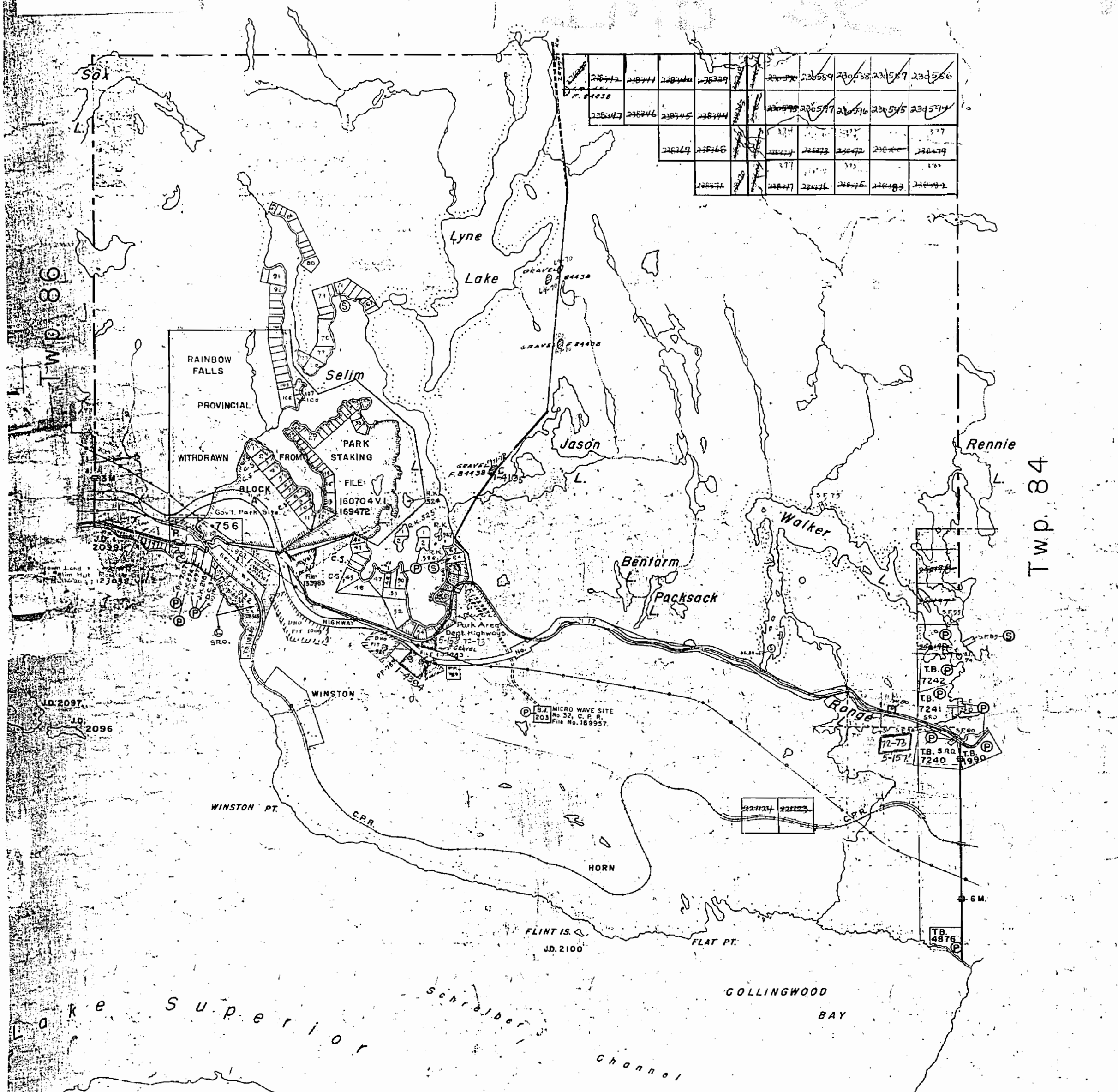
SCALE 1-INCH=40 CHAINS

LEGEND

- PATENTED LAND 
- CROWN LAND SALE 
- LEASES 
- LOCATED LAND 
- LICENSE OF OCCUPATION 
- ROADS 
- IMPROVED ROADS 
- KING'S HIGHWAY 
- RAILWAYS 
- POWER LINES 
- MINES 
- MARSH OR MUSKEG 

NOTES

- Schreiber Municipality shown thus: 
- 400' reservation to Department of Lands shown thus: 
- LAND UNDER LAKE SUPERIOR WITHDRAWN FROM STAKING BY ORDER IN COUNCIL DATED APRIL 30, 1912
- Islands B - Lands abutting in Selim Lake (White Sand Lake) withdrawn from staking under Sec. 39 Sub. (c) Mining Act



23541	23542	23543	23544	23545	23546	23547	23548	23549	23550
23551	23552	23553	23554	23555	23556	23557	23558	23559	23560
23561	23562	23563	23564	23565	23566	23567	23568	23569	23570
23571	23572	23573	23574	23575	23576	23577	23578	23579	23580

Twp. 84

PLAN NO. - M 1573

DEPARTMENT OF MINES - ONTARIO -

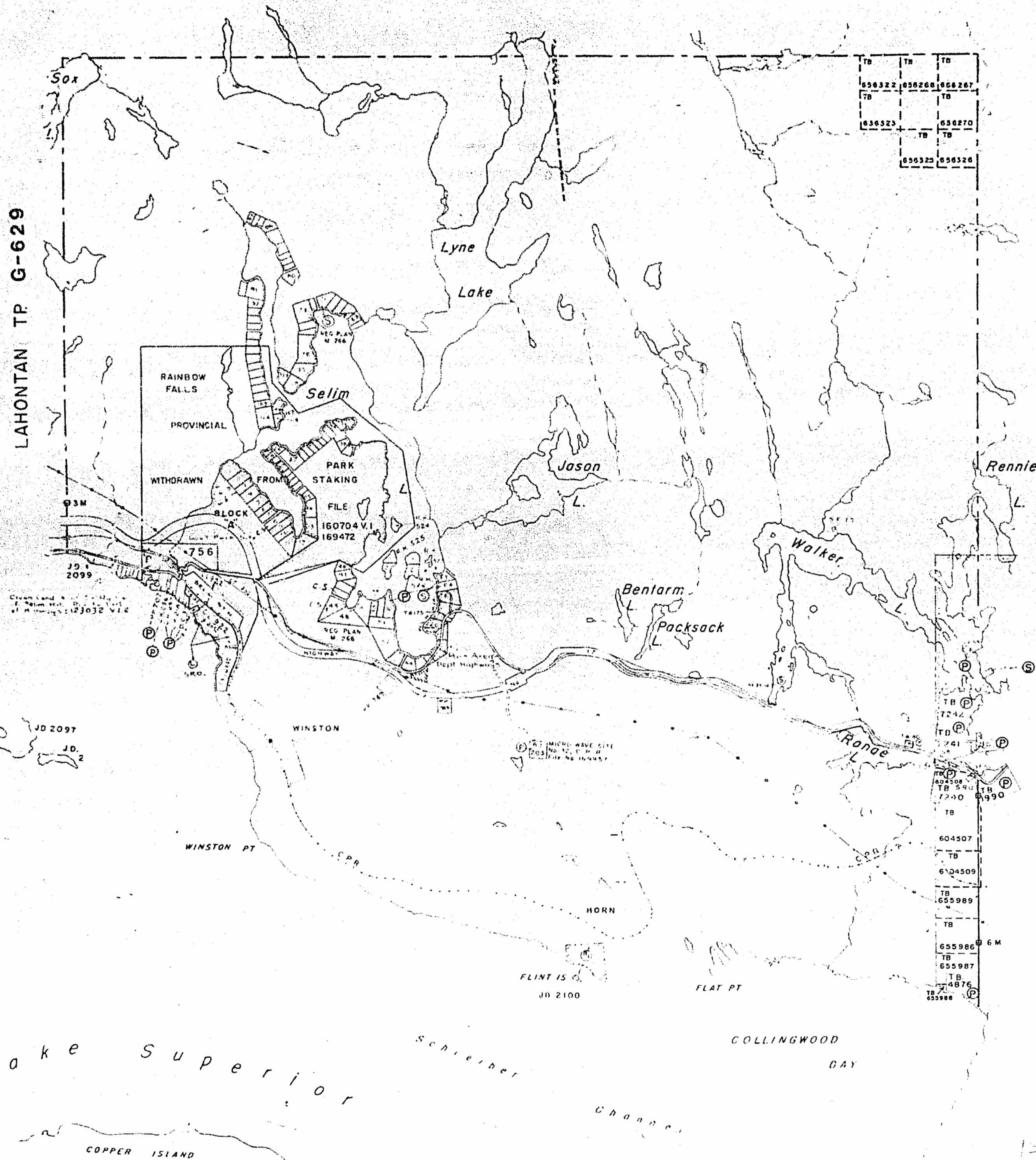
REFERENCES

AREAS WITHDRAWN FROM DISPOSITION

- M.R.O. - MINING RIGHTS ONLY
- S.R.O. - SURFACE RIGHTS ONLY
- M.L.S. - MINING AND SURFACE RIGHTS

Description	Order No.	Date	Disposition	File
Sec 43 of Mining Act (R.S.O. 70)	W1375	3/3/75	M+S	160704 & B

EXTRA
MILAR
NOT USED



LEGEND

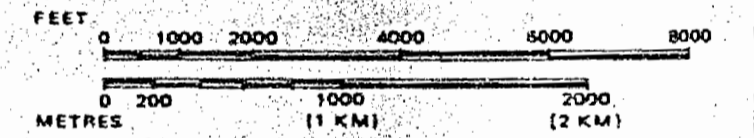
- HIGHWAY AND ROUTE No.
- OTHER ROADS
- TRAILS
- SURVEYED LINES:
 - TOWNSHIPS, BASE LINES, ETC.
 - LOTS, MINING CLAIMS, PARCELS, ETC.
- UNSURVEYED LINES:
 - LOT LINES
 - PARCEL BOUNDARY
 - MINING CLAIMS ETC.
- RAILWAY AND RIGHT OF WAY
- UTILITY LINES
- NON PERENNIAL STREAM
- FLOODING OR FLOODING RIGHTS
- SUBDIVISION OR COMPOSITE PLAN
- RESERVATIONS
- ORIGINAL SHORELINE
- MARSH OR MUSKEG
- MINES
- TRAVERSE MONUMENT

DISPOSITION OF CROWN LANDS

TYPE OF DOCUMENT	SYMBOL
PATENT, SURFACE & MINING RIGHTS @ .50	●
" SURFACE RIGHTS ONLY @ .50	○
" MINING RIGHTS ONLY @ M.R.O. 50	○
LEASE, SURFACE & MINING RIGHTS	■
" SURFACE RIGHTS ONLY	□
" MINING RIGHTS ONLY	□
LICENCE OF OCCUPATION	▽
ORDER-IN-COUNCIL	OC
RESERVATION	○
CANCELLED	○
SAND & GRAVEL	○

NOTE: MINING RIGHTS IN PARCELS PATENTED PRIOR TO MAY 6, 1913, VESTED IN ORIGINAL PATENTEE BY THE PUBLIC LANDS ACT, R.S.O. 1970, CHAP. 380, SEC. 63, SUBS.C. 1.

SCALE: 1 INCH = 40 CHAINS



TOWNSHIP
KILLRAINE
M.N.R. ADMINISTRATIVE DISTRICT
TERRACE BAY
MINING DIVISION
THUNDER BAY
LAND TITLES / REGISTRY DIVISION
THUNDER BAY

Ministry of Natural Resources
Ontario
Surveys and Mapping Branch

Date 23/11/82
National Topographic Series
Plan No. **G-625**