


AREA OF  
**KINOWAN LAKE**  
 DISTRICT OF  
 KENORA-RAINY RIVER  
 KENORA-FORT FRANCES  
 MINING DIVISION  
 SCALE: 1-INCH 40 CHAINS

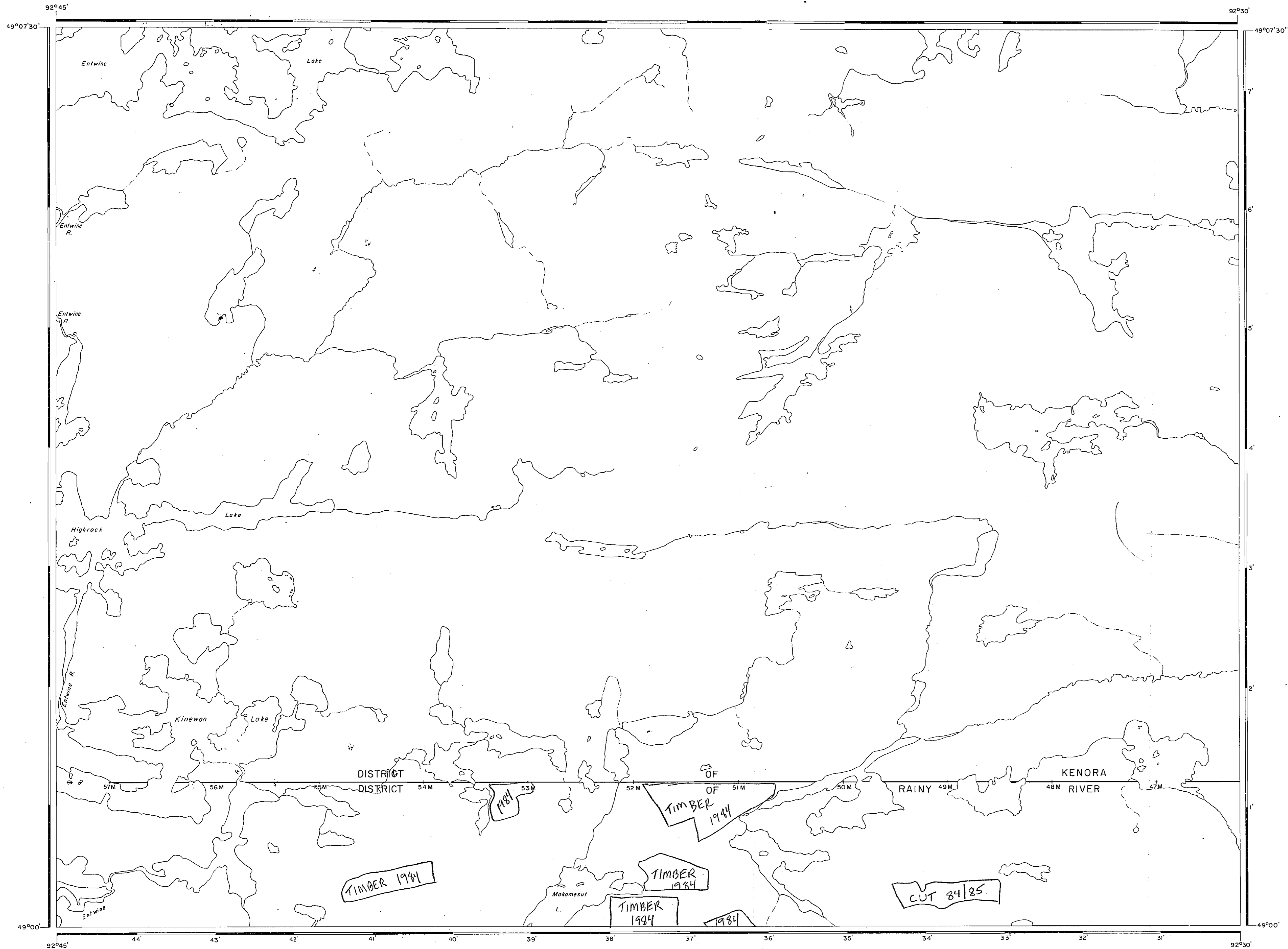
**LEGEND**

PATENTED LAND	⊙
CROWN LAND SALE	⊙
LEASES	⊙
LOCATED LAND	⊙
LICENSE OF OCCUPATION	⊙
MINING RIGHTS ONLY	M.R.O.
SURFACE RIGHTS ONLY	S.R.O.
ROADS	—
IMPROVED ROADS	—
KING'S HIGHWAYS	—
RAILWAYS	—
POWER LINES	—
MARSH OR MUSKEG	—
MINES	—

**NOTES**  
 400' Reserve to Dept. of Lands & Forests  
 shown thus



PLAN NO. **M.2428**  
 DEPARTMENT OF MINES  
 - ONTARIO -



AREA OF

# KINEWAN LAKE

DISTRICT OF  
KENORA-RAINY RIVER

KENORA  
MINING DIVISION

SCALE: 1-INCH = 40 CHAINS

### LEGEND

PATENTED LAND	⊙
CROWN LAND SALE	C.S.
LEASES	Ⓞ
LOCATED LAND	Loc.
LICENSE OF OCCUPATION	L.O.
MINING RIGHTS ONLY	M.R.O.
SURFACE RIGHTS ONLY	S.R.O.
ROADS	—
IMPROVED ROADS	—
KING'S HIGHWAYS	—
RAILWAYS	—
POWER LINES	—
MARSH OR MUSKEG	—
MINES	✱

### NOTES

400' Surface Rights Reservation along the shores of all lakes and rivers.

DATE OF ISSUE  
NOV - 4 1983  
Ministry of Natural Resources  
TORONTO

*Obsolete MAY 9/84*

*Effective as here*

KENORA MINING DIV.  
**RECEIVED**  
JAN 30 1984 PM  
AN 7:89:10/11/12/1,2,3,4,5,6

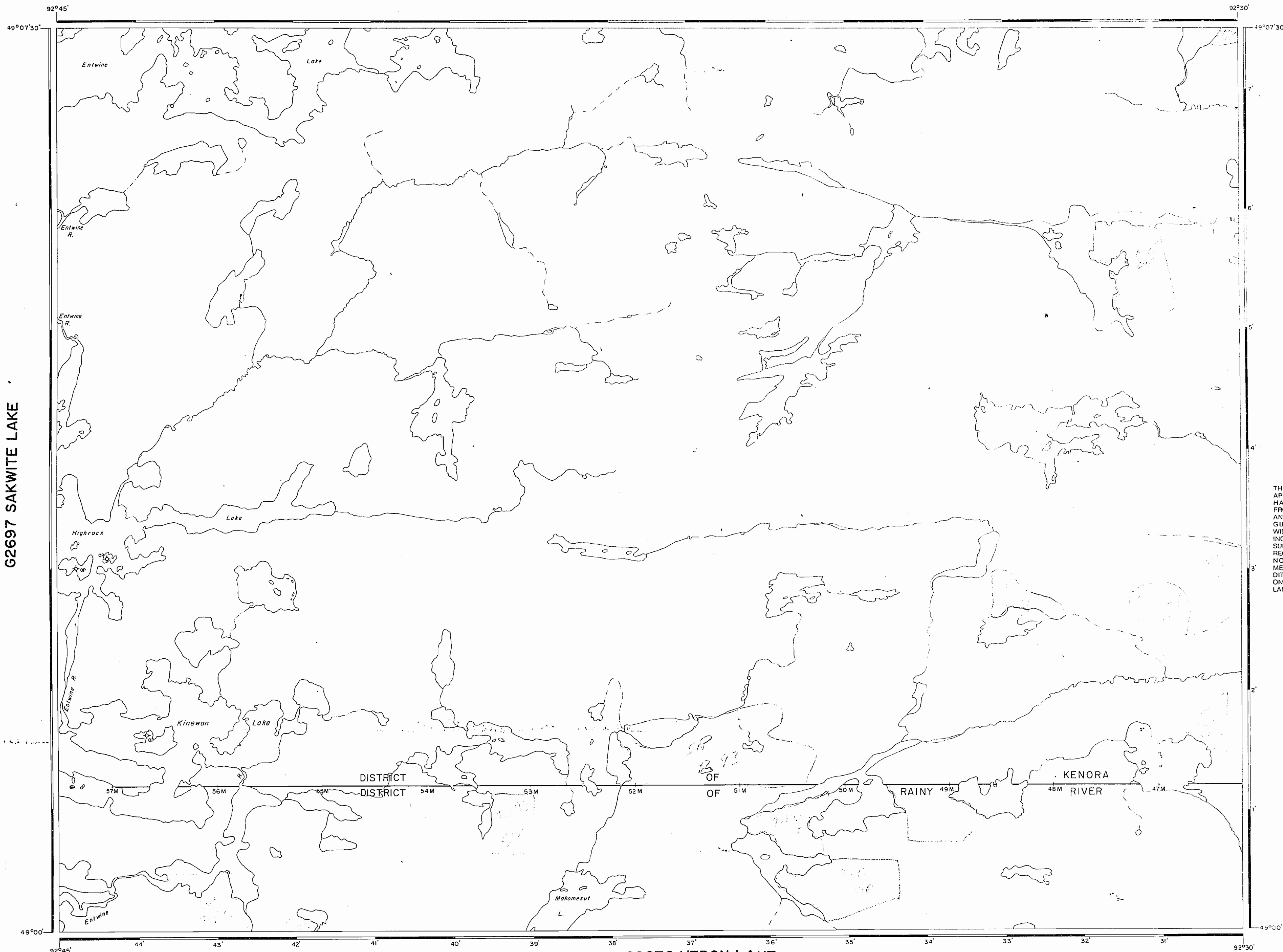
NATIONAL TOPOGRAPHIC SERIES 52F2

PLAN NO. **M.2428**

ONTARIO  
MINISTRY OF NATURAL RESOURCES  
SURVEYS AND MAPPING BRANCH



G2672 EAGLE ROCK LAKE



G2697 SAKWITE LAKE

G525 EL TRUT LAKE

G2676 HERON LAKE

LEGEND

- HIGHWAY AND ROUTE No.
- OTHER ROADS
- TRAILS
- SURVEYED LINES:
  - TOWNSHIPS, BASE LINES, ETC.
  - LOTS, MINING CLAIMS, PARCELS, ETC.
- UNSURVEYED LINES:
  - LOT LINES
  - PARCEL BOUNDARY
  - MINING CLAIMS ETC.
- RAILWAY AND RIGHT OF WAY
- UTILITY LINES
- NON-PERENNIAL STREAM
- FLOODING OR FLOODING RIGHTS
- SUBDIVISION OR COMPOSITE PLAN
- RESERVATIONS
- ORIGINAL SHORELINE
- MARSH OR MUSKEG
- MINES
- TRAVERSE MONUMENT
- TOURIST CAMPS [OP - OUTPOST]

DISPOSITION OF CROWN LANDS

TYPE OF DOCUMENT	SYMBOL
PATENT, SURFACE & MINING RIGHTS	●
" SURFACE RIGHTS ONLY	○
" MINING RIGHTS ONLY	○
LEASE, SURFACE & MINING RIGHTS	■
" SURFACE RIGHTS ONLY	■
" MINING RIGHTS ONLY	■
LICENCE OF OCCUPATION	▼
ORDER-IN-COUNCIL	OC
RESERVATION	⊙
CANCELLED	⊙
SAND & GRAVEL	⊙

NOTE: MINING RIGHTS IN PARCELS PATENTED PRIOR TO MAY 6 1913, VESTED IN ORIGINAL PATENTEE BY THE PUBLIC LANDS ACT, R.S.O. 1970, CHAP 380, SEC 63, SUBSEC 1

REFERENCES

AREAS WITHDRAWN FROM DISPOSITION

Description	Order No.	Date	Disposition	File
M.R.O. - MINING RIGHTS ONLY				
S.R.O. - SURFACE RIGHTS ONLY				
M. S. - MINING AND SURFACE RIGHTS				

THE INFORMATION THAT APPEARS ON THIS MAP HAS BEEN COMPILED FROM VARIOUS SOURCES, AND ACCURACY IS NOT GUARANTEED. THOSE WISHING TO MAKE MINING CLAIMS SHOULD CONSULT WITH THE MINING RECORDER, MINISTRY OF NORTHERN DEVELOPMENT AND MINES, FOR ADDITIONAL INFORMATION ON THE STATUS OF THE LANDS SHOWN HEREON.

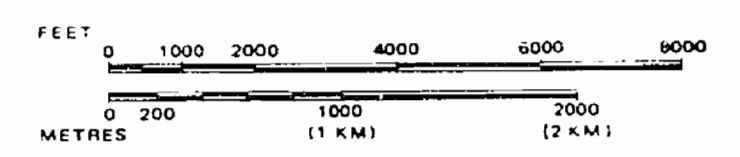
DATE OF ISSUE

FEB 04 1984

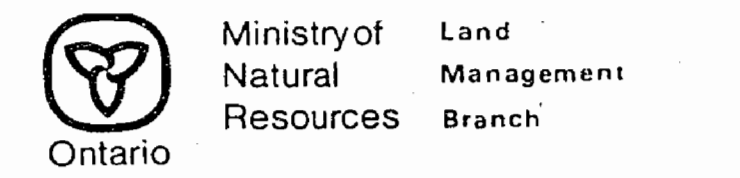
PROVINCIAL RECORDING OFFICE - SUDBURY

*Effective as shown*

SCALE: 1 INCH = 40 CHAINS



AREA  
**KINEWAN LAKE**  
 M.N.R. ADMINISTRATIVE DISTRICT  
**FORT FRANCES**  
 MINING DIVISION  
**KENORA**  
 LAND TITLES / REGISTRY DIVISION  
**KENORA / RAINY RIVER**



Date: FEBRUARY, 1984 Number

M-2428 G-2680



AREA OF

# KINEWAN LAKE

DISTRICT OF  
KENORA-RAINY RIVER  
KENORA-FORT FRANCES  
MINING DIVISION

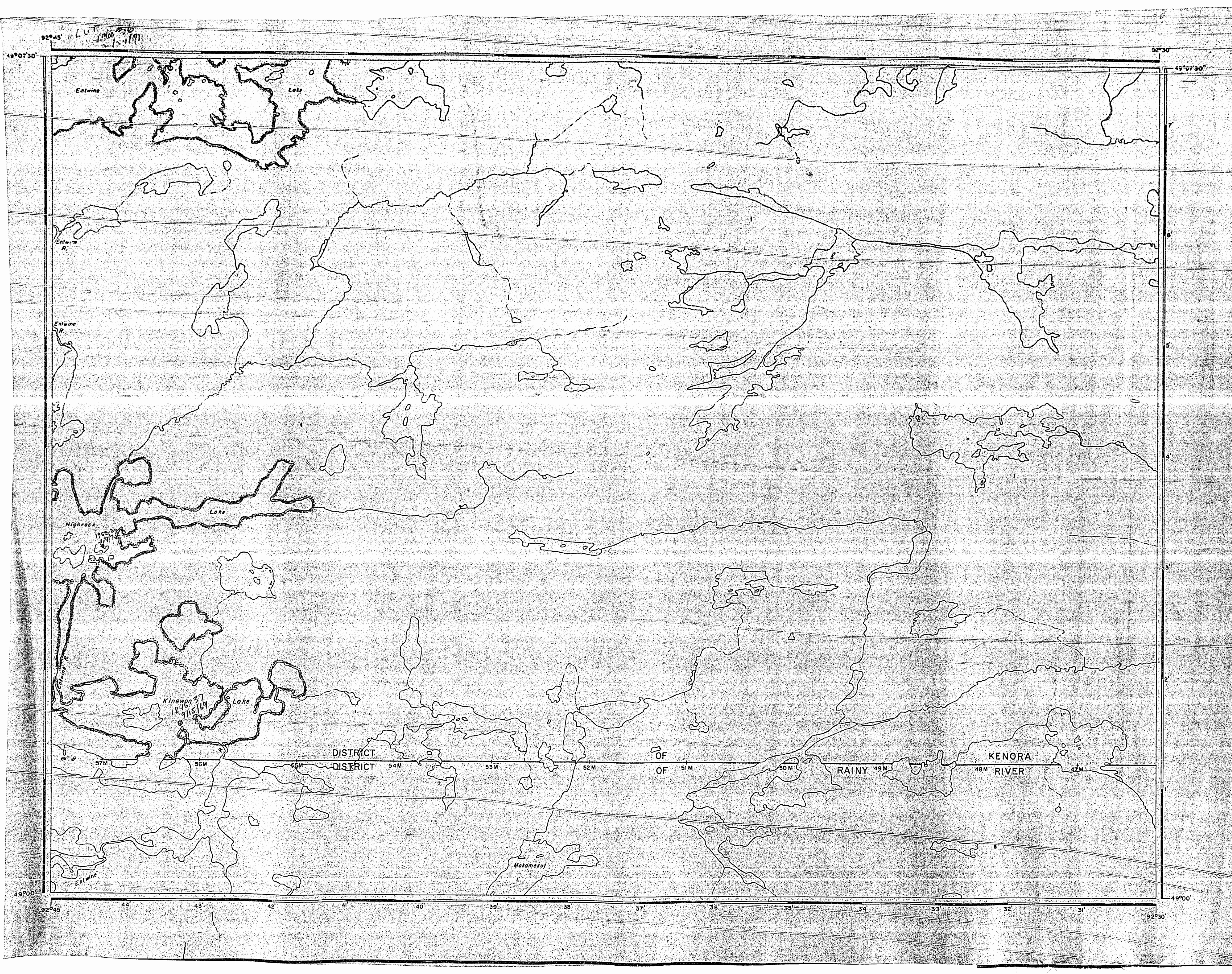
SCALE: 1-INCH = 40 CHAINS

### LEGEND

PATENTED LAND	⊙
CROWN LAND SALE	C.S.
LEASES	⊙
LOCATED LAND	Loc
LICENSE OF OCCUPATION	L.O.
MINING RIGHTS ONLY	M.R.O.
SURFACE RIGHTS ONLY	S.R.O.
ROADS	—
IMPROVED ROADS	—
KING'S HIGHWAYS	—
RAILWAYS	—
POWER LINES	—
MARSH OR MUSKEG	—
MINES	⊙

### NOTES

400' Reserve to Dept of Lands & Forests  
shown thus: —

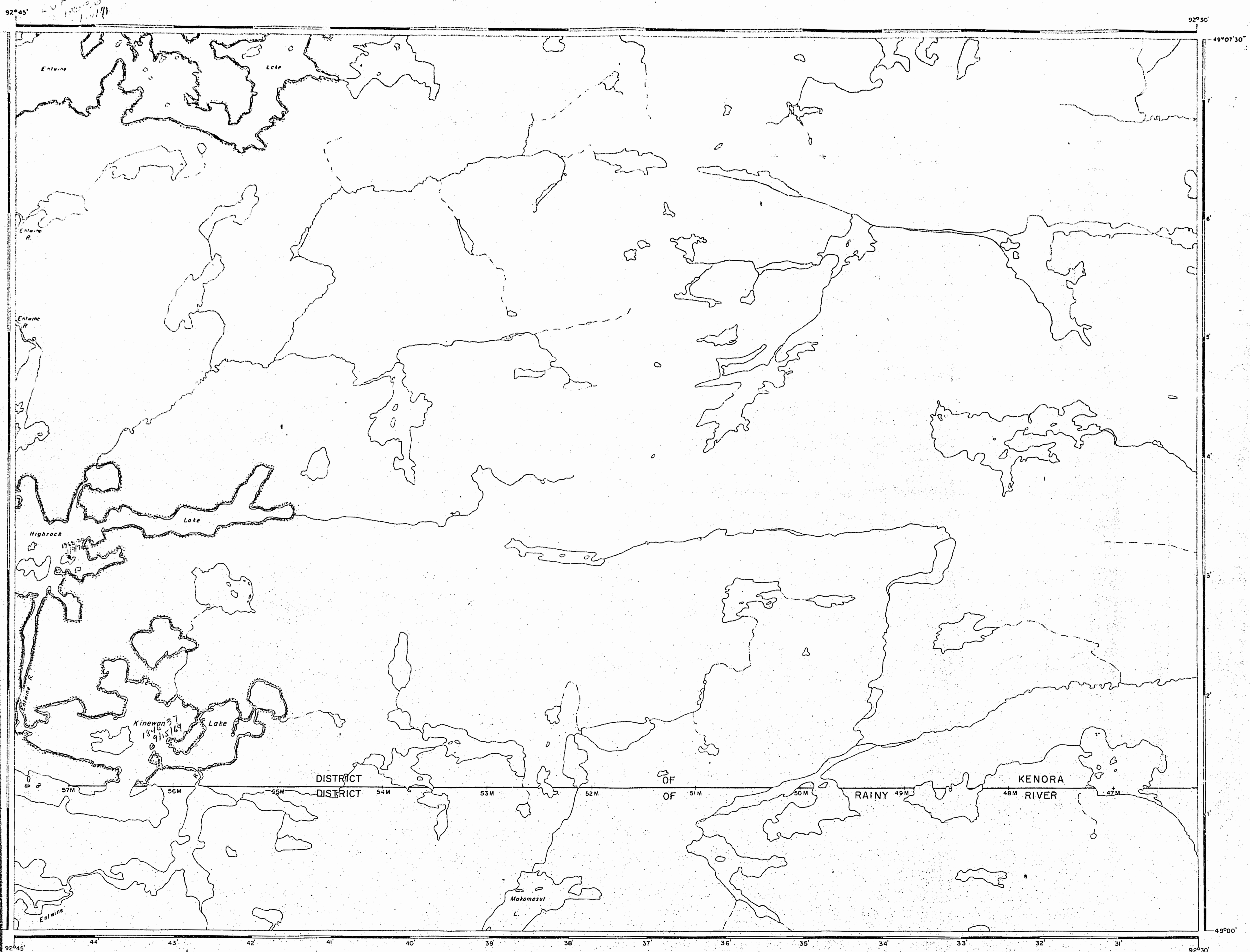


DISTRICT OF KENORA  
RAINY RIVER

PLAN NO M.2428

DEPARTMENT OF MINES  
— ONTARIO —





AREA OF

# KINEWAN LAKE

DISTRICT OF  
KENORA-RAINY RIVER

KENORA-FORT FRANCES  
MINING DIVISION

SCALE: 1-INCH = 40 CHAINS

### LEGEND

PATENTED LAND	Ⓟ
CROWN LAND SALE	Ⓢ
LEASES	Ⓛ
LOCATED LAND	Ⓛ
LICENSE OF OCCUPATION	Ⓛ
MINING RIGHTS ONLY	M.R.O.
SURFACE RIGHTS ONLY	S.R.O.
ROADS	—
IMPROVED ROADS	—
KING'S HIGHWAYS	—
RAILWAYS	—
POWER LINES	—
MARSH OR MUSKEG	—
MINES	Ⓧ

### NOTES

400' Reserve to Dept of Lands & Forests  
shown thus: —

RECEIVED  
APR 24 1961  
KENORA MINING DIV.

PLAN NO. M.2428

DEPARTMENT OF MINES

— ONTARIO —



# KINEWAN LAKE

DISTRICT OF  
KENORA-RAINY RIVER

KENORA-FORT FRANCES  
MINING DIVISION

SCALE: 1-INCH = 40 CHAINS

### LEGEND

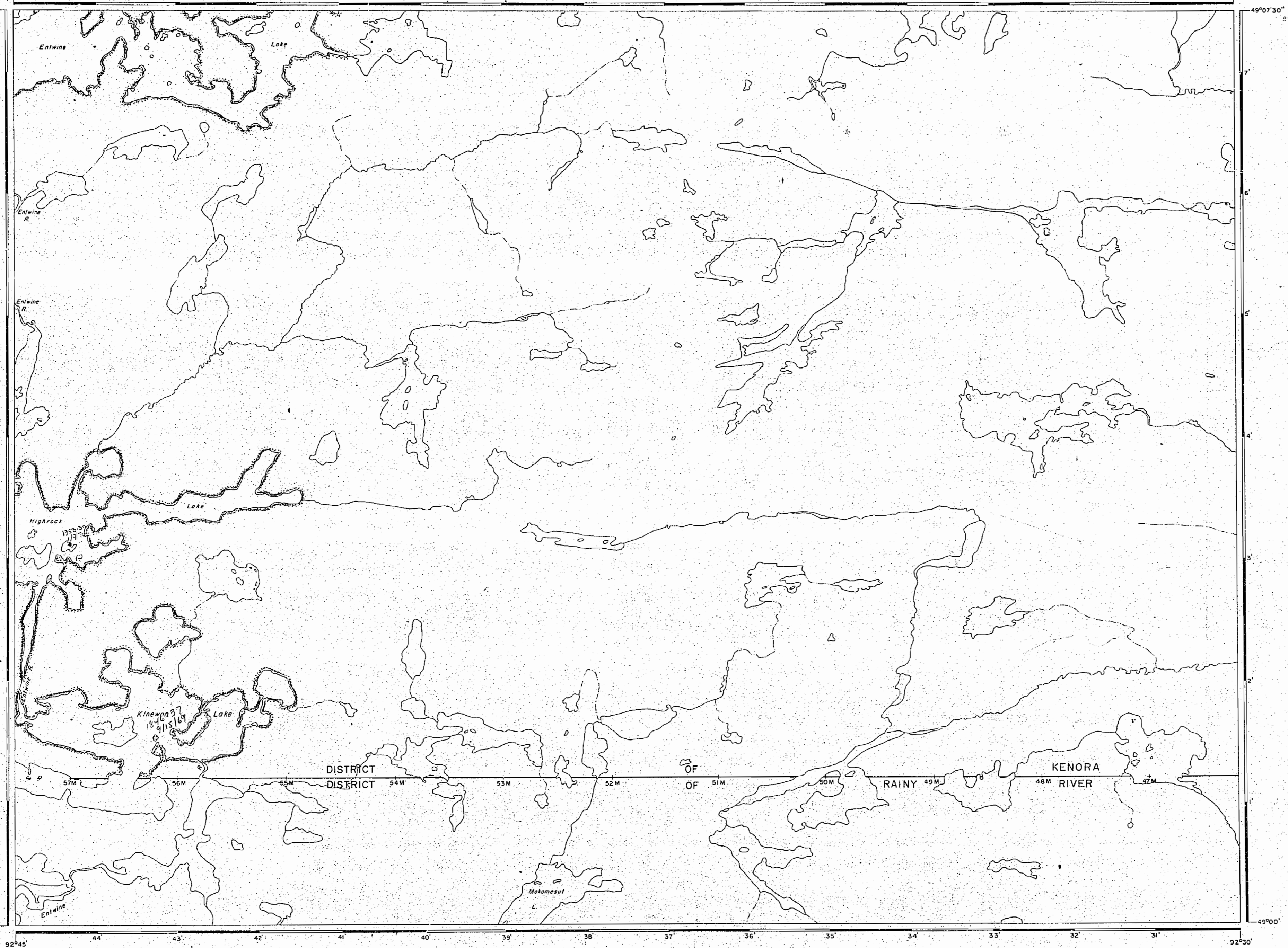
PATENTED LAND	Ⓟ
CROWN LAND SALE	C.S.
LEASES	Ⓛ
LOCATED LAND	Loc.
LICENSE OF OCCUPATION	L.O.
MINING RIGHTS ONLY	M.R.O.
SURFACE RIGHTS ONLY	S.R.O.
ROADS	—
IMPROVED ROADS	—
KING'S HIGHWAYS	—
RAILWAYS	—
POWER LINES	—
MARSH OR MUSKEG	—
MINES	Ⓧ

### NOTES

400' Reserve to Dept. of Lands & Forests  
shown thus: —



LUP 1760 236  
1/2/19



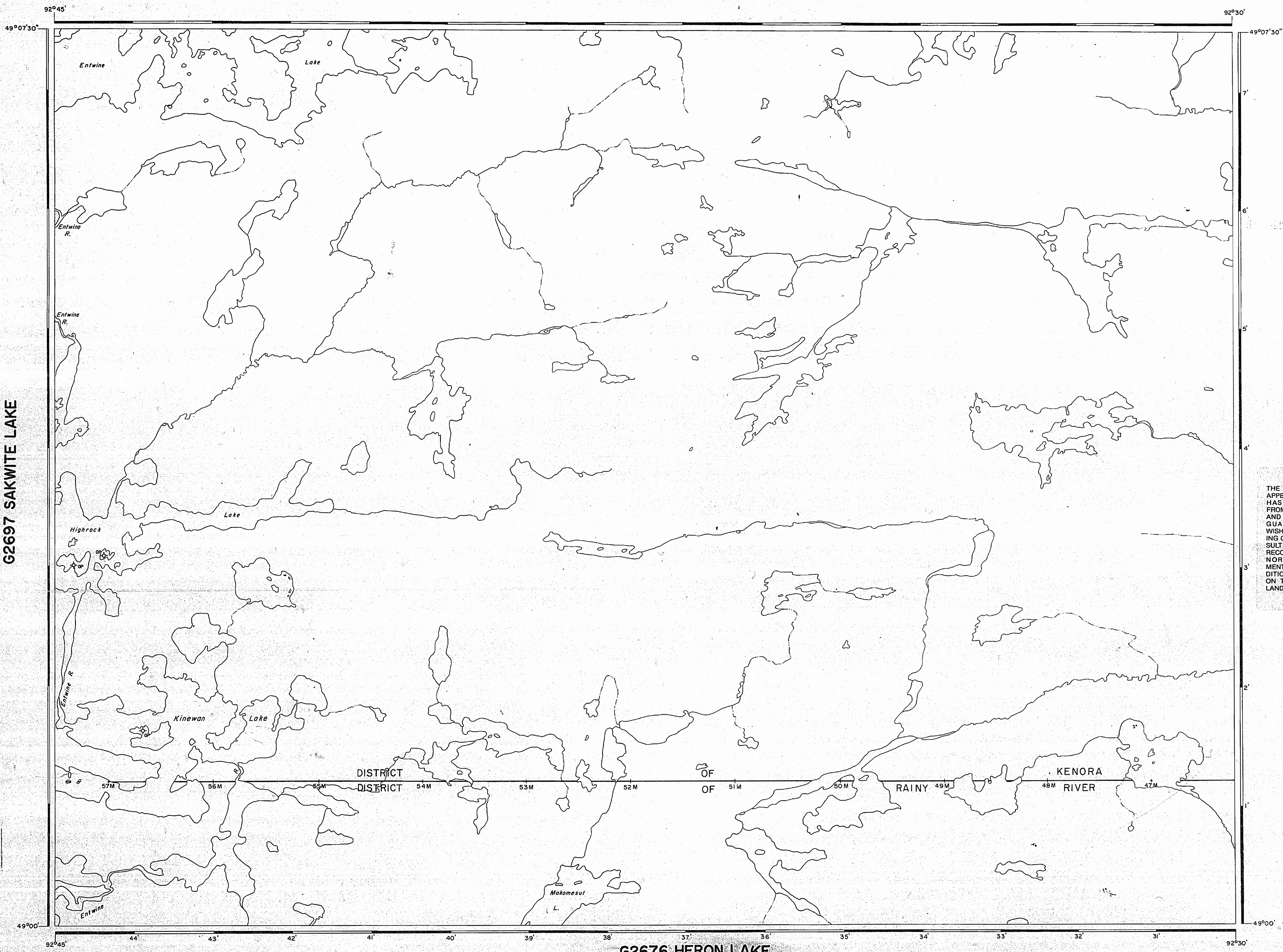
PLAN NO. M.2428

DEPARTMENT OF MINES

- ONTARIO -



G2672 EAGLE ROCK LAKE



G2697 SAKWITE LAKE

G525 EL TRUT LAKE

LEGEND

- HIGHWAY AND ROUTE No.
- OTHER ROADS
- TRAILS
- SURVEYED LINES:
  - TOWNSHIPS, BASE LINES, ETC.
  - LOTS, MINING CLAIMS, PARCELS, ETC.
- UNSURVEYED LINES:
  - LOT LINES
  - PARCEL BOUNDARY
  - MINING CLAIMS ETC.
- RAILWAY AND RIGHT OF WAY
- UTILITY LINES
- NON-PERENNIAL STREAM
- FLOODING OR FLOODING RIGHTS
- SUBDIVISION OR COMPOSITE PLAN
- RESERVATIONS
- ORIGINAL SHORELINE
- MARSH OR MUSKEG
- MINES
- TRAVERSE MONUMENT
- TOURIST CAMPS [OP - OUTPOST]

DISPOSITION OF CROWN LANDS

TYPE OF DOCUMENT	SYMBOL
PATENT, SURFACE & MINING RIGHTS	
" SURFACE RIGHTS ONLY	
" MINING RIGHTS ONLY	
LEASE, SURFACE & MINING RIGHTS	
" SURFACE RIGHTS ONLY	
" MINING RIGHTS ONLY	
LICENCE OF OCCUPATION	
ORDER-IN-COUNCIL	
RESERVATION	
CANCELLED	
SAND & GRAVEL	

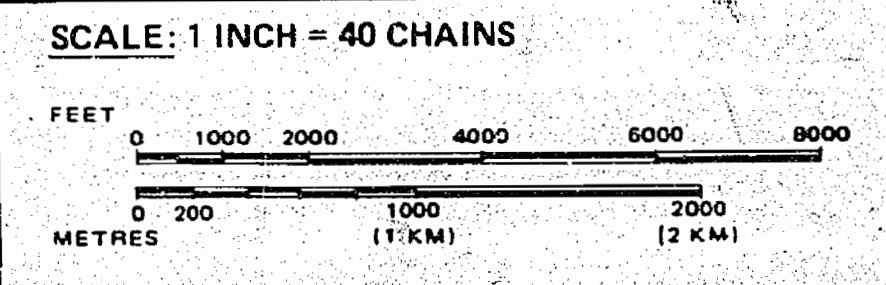
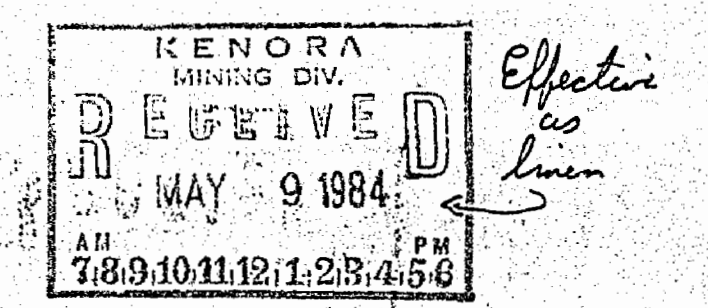
NOTE: MINING RIGHTS IN PARCELS PATENTED PRIOR TO MAY 6, 1913, VESTED IN ORIGINAL PATENTEE BY THE PUBLIC LANDS ACT, R.S.O. 1970, CHAP. 380, SEC. 63, SUBSEC. 1.

REFERENCES


AREAS WITHDRAWN FROM DISPOSITION

- M.R.O. - MINING RIGHTS ONLY
  - S.R.O. - SURFACE RIGHTS ONLY
  - M.+S. - MINING AND SURFACE RIGHTS
- | Description | Order No. | Date | Disposition | File |
|-------------|-----------|------|-------------|------|
|             |           |      |             |      |

THE INFORMATION THAT APPEARS ON THIS MAP HAS BEEN COMPILED FROM VARIOUS SOURCES, AND ACCURACY IS NOT GUARANTEED. THOSE WISHING TO MAKE MINING CLAIMS SHOULD CONSULT WITH THE MINING RECORDER, MINISTRY OF NORTHERN DEVELOPMENT AND MINES, FOR ADDITIONAL INFORMATION ON THE STATUS OF THE LANDS SHOWN HEREON.



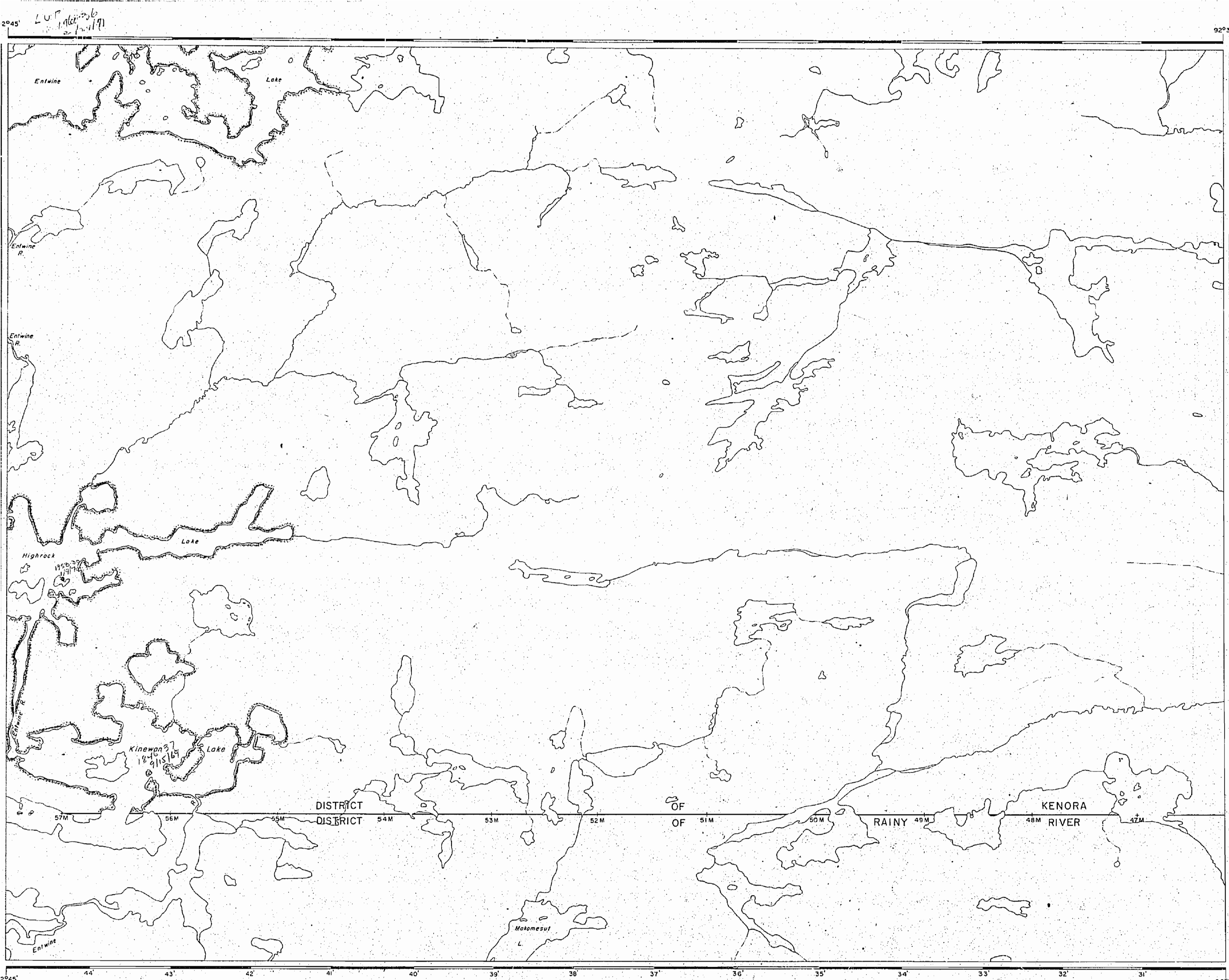
AREA  
**KINEWAN LAKE**  
 M.N.R. ADMINISTRATIVE DISTRICT  
**FORT FRANCES**  
 MINING DIVISION  
**KENORA**  
 LAND TITLES / REGISTRY DIVISION  
**KENORA / RAINY RIVER**



Date: FEBRUARY, 1984      Number  
**M-2428      G-2680**

G2676 HERON LAKE





# KINEWAN LAKE

DISTRICT OF  
KENORA-RAINY RIVER

KENORA-FORT FRANCES  
MINING DIVISION


SCALE: 1-INCH = 40 CHAINS

## LEGEND

PATENTED LAND	Ⓟ
CROWN LAND SALE	C.S.
LEASES	Ⓛ
LOCATED LAND	Loc
LICENSE OF OCCUPATION	L.O.
MINING RIGHTS ONLY	M.R.O.
SURFACE RIGHTS ONLY	S.R.O.
ROADS	—
IMPROVED ROADS	—
KING'S HIGHWAYS	—
RAILWAYS	—
POWER LINES	—
MARSH OR MUSKEG	—
MINES	Ⓧ

## NOTES

400' Reserve to Dept. of Londs & Forests  
shown thus: —



PLAN NO. **M.2428**

DEPARTMENT OF MINES  
— ONTARIO —



51158

AREA OF

# KINEWAN LAKE

DISTRICT OF  
KENORA-RAINY RIVER

KENORA-FORT FRANCES  
MINING DIVISION


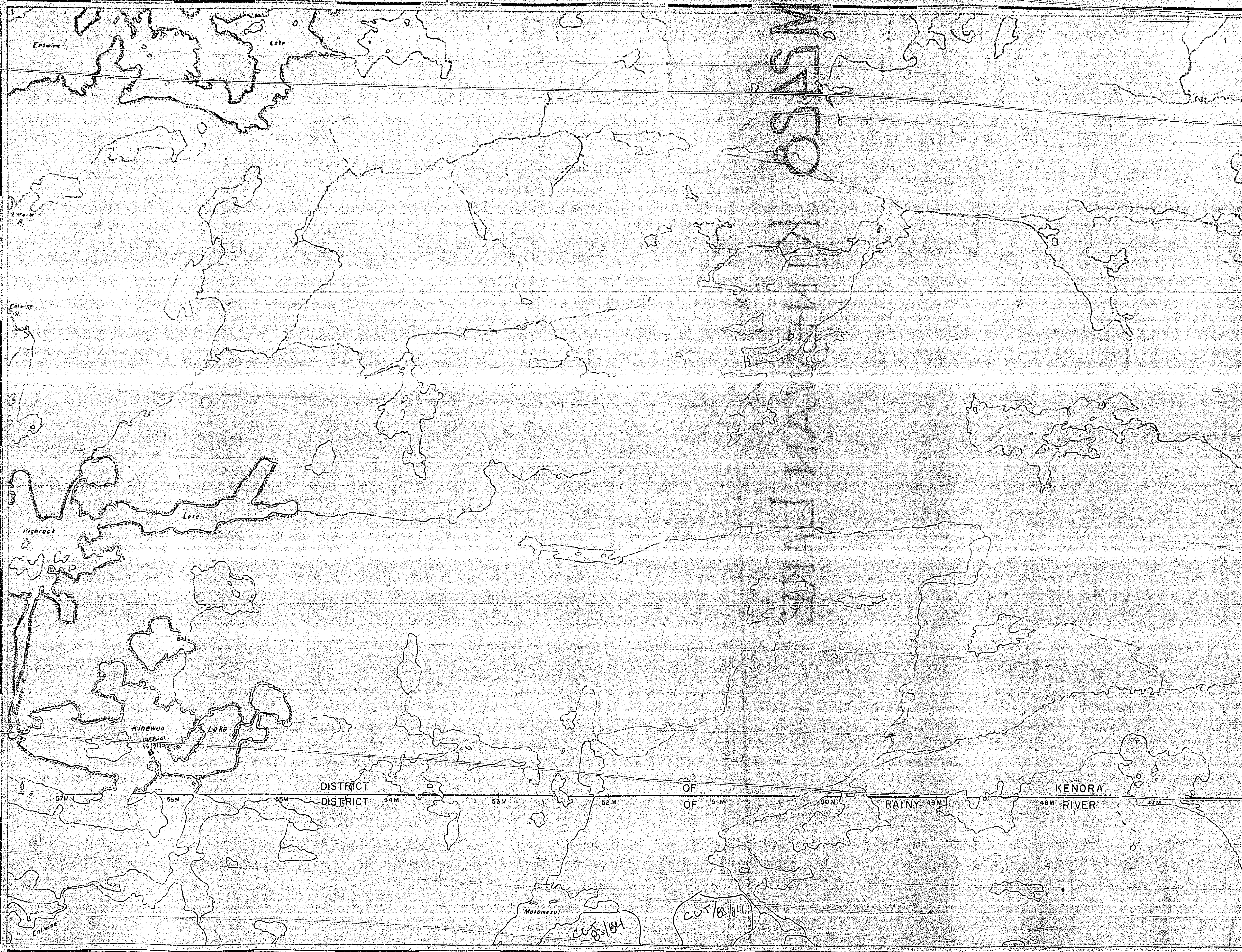
SCALE: 1-INCH = 40 CHAINS

### LEGEND

PATENTED LAND	Ⓟ
CROWN LAND SALE	C.S.
LEASES	Ⓛ
LOCATED LAND	Ⓛ <sub>o</sub> c
LICENSE OF OCCUPATION	L.O.
MINING RIGHTS ONLY	M.R.O.
SURFACE RIGHTS ONLY	S.R.O.
ROADS	—
IMPROVED ROADS	—
KING'S HIGHWAYS	—
RAILWAYS	—
POWER LINES	—
MARSH OR MUSKEG	—
MINES	Ⓧ

### NOTES

400' Reserve to Dept of Lands & Forests  
shown thus —



PLAN NO. M.2428

DEPARTMENT OF MINES  
- ONTARIO -