

AREA OF  
**KINGFISHER RIVER**  
 CENTRE PART  
 DISTRICT OF COCHRANE

PORCUPINE  
 MINING DIVISION

SCALE: 1-INCH = 40 CHAINS

**LEGEND**

- |                       |        |
|-----------------------|--------|
| PATENTED LAND         | Ⓟ      |
| CROWN LAND SALE       | C.S.   |
| LEASES                | Ⓛ      |
| LOCATED LAND          | Loc.   |
| LICENSE OF OCCUPATION | L.O.   |
| MINING RIGHTS ONLY    | M.R.O. |
| SURFACE RIGHTS ONLY   | S.R.O. |
| ROADS                 | —      |
| IMPROVED ROADS        | —      |
| KING'S HIGHWAYS       | —      |
| RAILWAYS              | —      |
| POWER LINES           | —      |
| MARSH OR MUSKEG       | —      |
| MINES                 | ⓧ      |
| CANCELLED             | C.     |

**NOTES**

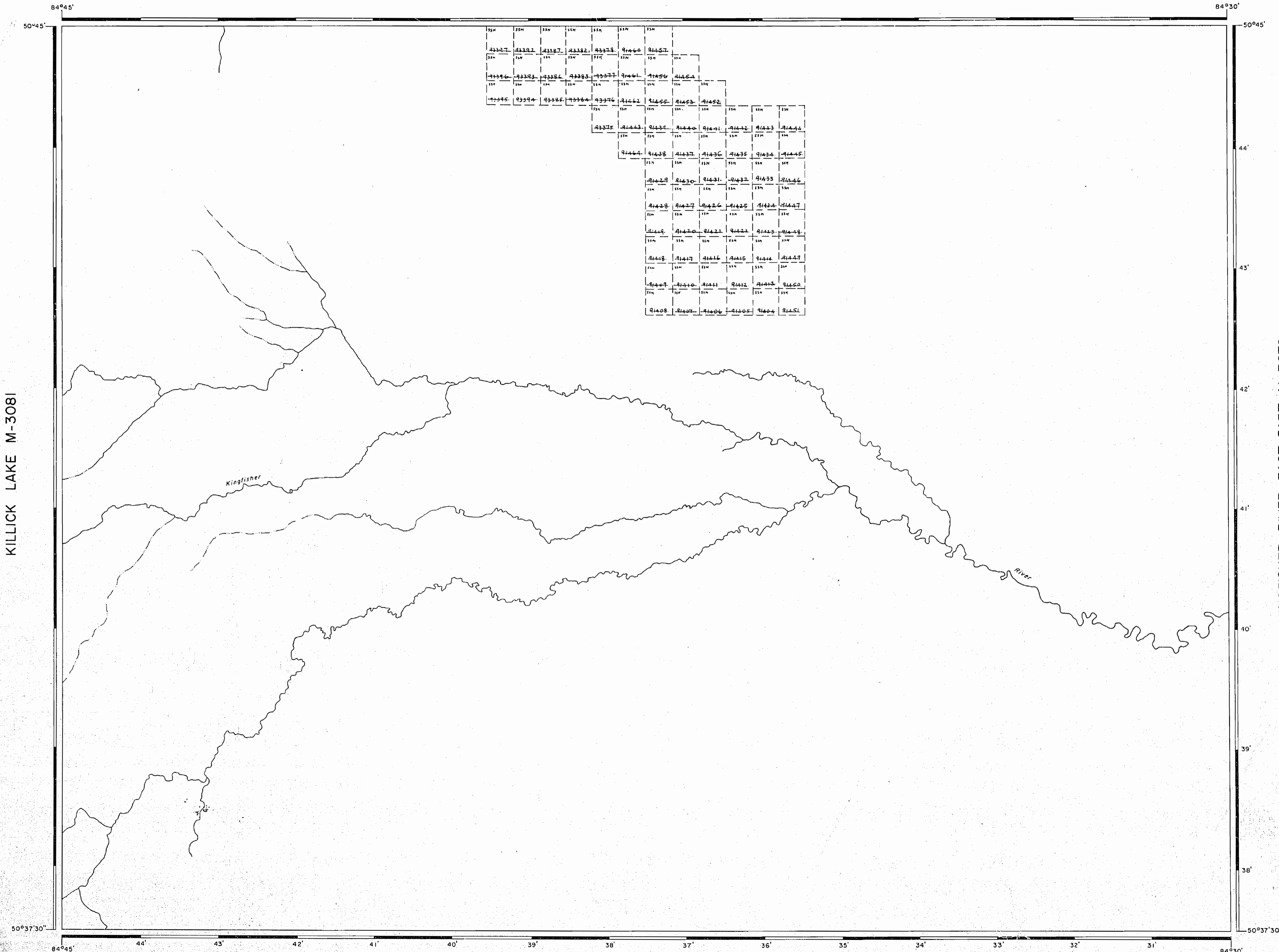
400' Surface Rights reservation around all lakes and rivers.

*Replaced Aug. 23/83*

**RECEIVED**  
 OCT 27 1969  
 AM 7:89 10:11 12:1 2:3 4:5 6 PM

PLAN NO. **M-3080**

DEPARTMENT OF MINES  
 — ONTARIO —



LUHTA LAKE M-3076

KINGFISHER RIVER EAST PART M-3079

KILLICK LAKE M-3081

KILLICK LAKE M-3081

KINGFISHER RIVER EAST PART M-3079

LUHTA LAKE M-3076

93397	93392	93387	93382	93378	91460	91457			
93396	93393	93386	93383	93377	91461	91454	91454		
93395	93384	93385	93384	93376	91462	91455	91453	91452	
				93375	91463	91439	91440	91441	91442
					91464	91438	91437	91436	91435
						91429	91430	91431	91432
							91428	91427	91426
								91425	91424
									91419
									91420
									91421
									91422
									91423
									91424
									91425
									91426
									91427
									91428
									91429
									91430
									91431
									91432
									91433
									91434
									91435
									91436
									91437
									91438
									91439
									91440
									91441
									91442
									91443
									91444
									91445
									91446
									91447
									91448
									91449
									91450
									91451
									91452
									91453
									91454
									91455
									91456
									91457

AREA OF  
**KINGFISHER RIVER**  
 CENTRE PART  
 DISTRICT OF COCHRANE  
*PORCUPINE*  
 SAULT STE. MARIE  
 MINING DIVISION  
 SCALE: 1-INCH = 40 CHAINS

**LEGEND**

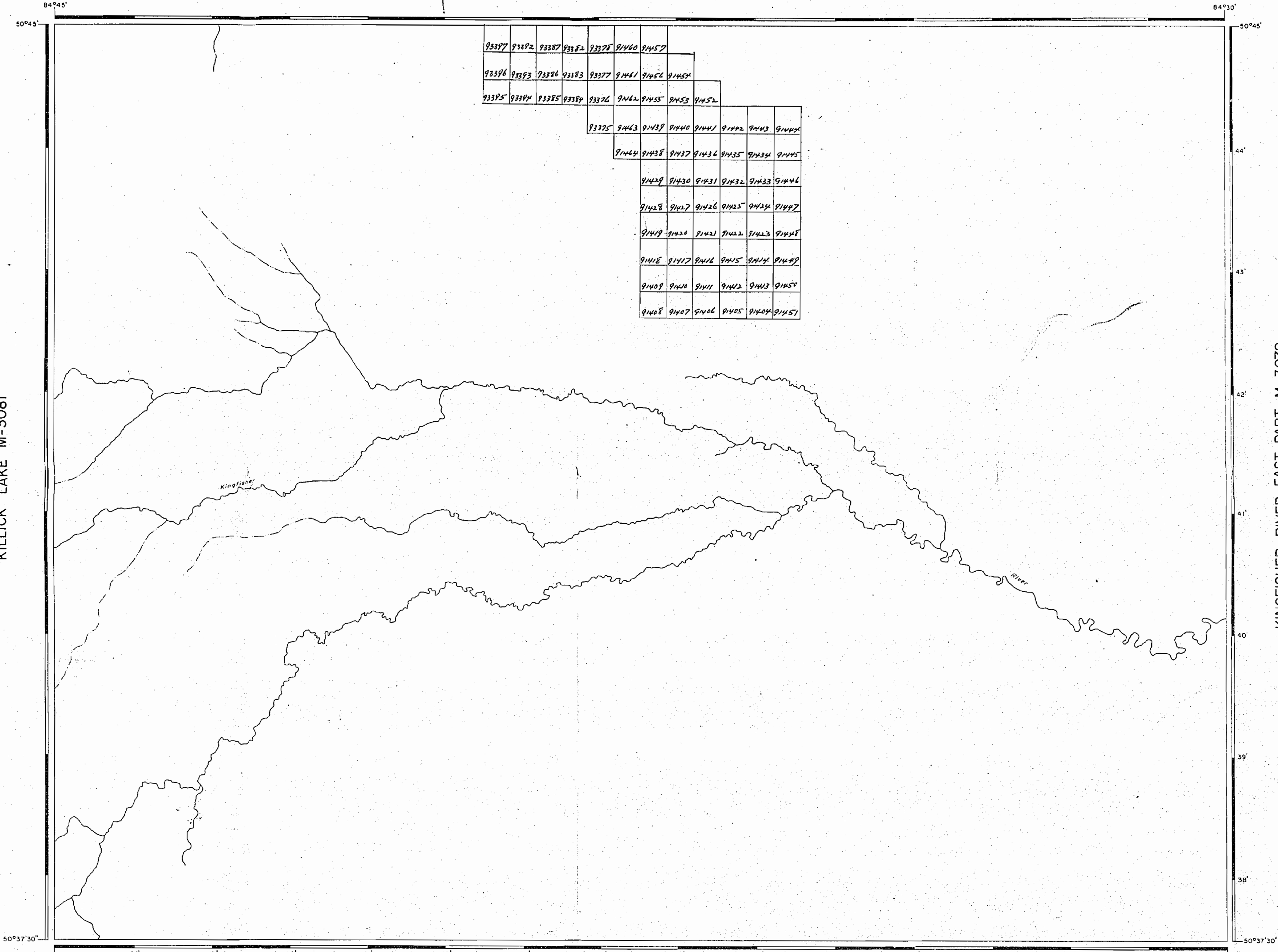
- PATENTED LAND Ⓢ
- CROWN LAND SALE C.S.
- LEASES Ⓛ
- LOCATED-LAND Loc
- LICENSE OF OCCUPATION L.O.
- MINING RIGHTS ONLY M.R.O.
- SURFACE RIGHTS ONLY S.R.O.
- ROADS — — — — —
- IMPROVED ROADS — — — — —
- KING'S HIGHWAYS — — — — —
- RAILWAYS — — — — —
- POWER LINES — — — — —
- MARSH OR MUSKEG — — — — —
- MINES X
- CANCELLED C.

**NOTES**

400' Surface Rights reservation around all lakes and rivers.

PLAN NO. **M-3080**

DEPARTMENT OF MINES  
 — ONTARIO —



BLOW UP




AREA OF  
**KINGFISHER RIVER**  
 CENTRE PART  
 DISTRICT OF COCHRANE  
*Porcupine*  
 SAULT-STE. MARIE  
 MINING DIVISION  
 SCALE: 1-INCH = 40 CHAINS

**LEGEND**

- |                       |           |
|-----------------------|-----------|
| PATENTED LAND         | ⊗         |
| CROWN LAND SALE       | C.S.      |
| LEASES                | ⓪         |
| LOCATED-LAND          | Loc       |
| LICENSE OF OCCUPATION | L.O.      |
| MINING RIGHTS ONLY    | M.R.O.    |
| SURFACE RIGHTS ONLY   | S.R.O.    |
| ROADS                 | — — — — — |
| IMPROVED ROADS        | — — — — — |
| KING'S HIGHWAYS       | — — — — — |
| RAILWAYS              | — — — — — |
| POWER LINES           | — — — — — |
| MARSH OR MUSKEG       | — — — — — |
| MINES                 | ⋈         |
| CANCELLED             | C.        |

**NOTES**

400' Surface Rights reservation around all lakes and rivers.



93377	93382	93387	93382	93378	91460	91457					
93386	93393	93386	93383	93377	91461	91456	91454				
93395	93394	93385	93384	93376	91462	91455	91453	91452			
				93375	91463	91439	91440	91441	91442	91443	91444
					91444	91438	91437	91436	91435	91434	91445
						91439	91430	91431	91432	91433	91446
						91428	91427	91426	91425	91424	91447
						91419	91420	91421	91422	91423	91448
						91418	91417	91416	91415	91414	91449
						91409	91410	91411	91412	91413	91450
						91408	91407	91406	91405	91404	91451

KILLICK LAKE M-3081

KINGFISHER RIVER EAST PART M-3079

LUHTA LAKE M-3076