

EASTWOOD ISLAND G-242

REFERENCES

THE INFORMATION THAT APPEARS ON THIS MAP HAS BEEN COMPILED FROM VARIOUS SOURCES, AND ACCURACY IS NOT GUARANTEED. THOSE WISHING TO STAKE MINING CLAIMS SHOULD CONSULT WITH THE MINING RECORDER, MINISTRY OF NORTHERN DEVELOPMENT AND MINES, FOR ADDITIONAL INFORMATION ON THE STATUS OF THE LANDS SHOWN HEREON.

NOTE -

THIS PLAN HAS BEEN PREPARED FROM DATA BELIEVED TO BE RELIABLE AT THE TIME OF COMPILATION, HOWEVER, LAND DISPOSITION, THE POSITION AND STATUS OF MINING CLAIMS, TOWNSHIP FABRIC AND OTHER SURVEY INFORMATION DISPLAYED ON THE PLAN IS NOT GUARANTEED TO ENSURE MAXIMUM ACCURACY, ADDITIONAL CHECKS SHOULD BE MADE IN THE MINING RECORDER'S OFFICE, LAND REGISTRY OFFICE, ETC.

Ⓢ SURFACE AND MINING RIGHTS WITHDRAWN FROM STATUTE ORDER W-47/83 83/0/88 PROPOSED INDIAN RESERVE (SEE LANDROLL PLANT LAKE AREA G-380)


LEGEND

HIGHWAY AND ROUTE No.	
OTHER ROADS	
TRAILS	
TOWNSHIP LINES:	
TOWNSHIPS, BASE LINES, ETC.	
LOTS, MINING CLAIMS, PARCELS, ETC.	
UNSURVEYED LINES:	
LOT LINES	
PARCEL BOUNDARY	
MINING CLAIMS ETC.	
RAILWAY AND RIGHT OF WAY	
UTILITY LINES	
NON PERENNIAL STREAM	
FLOODING OR FLOODING RIGHTS	
SUBDIVISION	
ORIGINAL SHORELINE	
MARSH OR MUSKEG	
MINES	

DISPOSITION OF CROWN LANDS

TYPE OF DOCUMENT	SYMBOL
PATENT, SURFACE & MINING RIGHTS	
" SURFACE RIGHTS ONLY	
" MINING RIGHTS ONLY	
LEASE, SURFACE & MINING RIGHTS	
" SURFACE RIGHTS ONLY	
" MINING RIGHTS ONLY	
LICENCE OF OCCUPATION	
CROWN LAND SALE	C.S.
ORDER-IN-COUNCIL	O.C.
RESERVATION	
CANCELLED	
SAND & GRAVEL	
LAND USE PERMITS FOR COMMERCIAL TOURISM/OUTPOST CAMPS	


SCALE : 1 INCH = 40 CHAINS



AREA

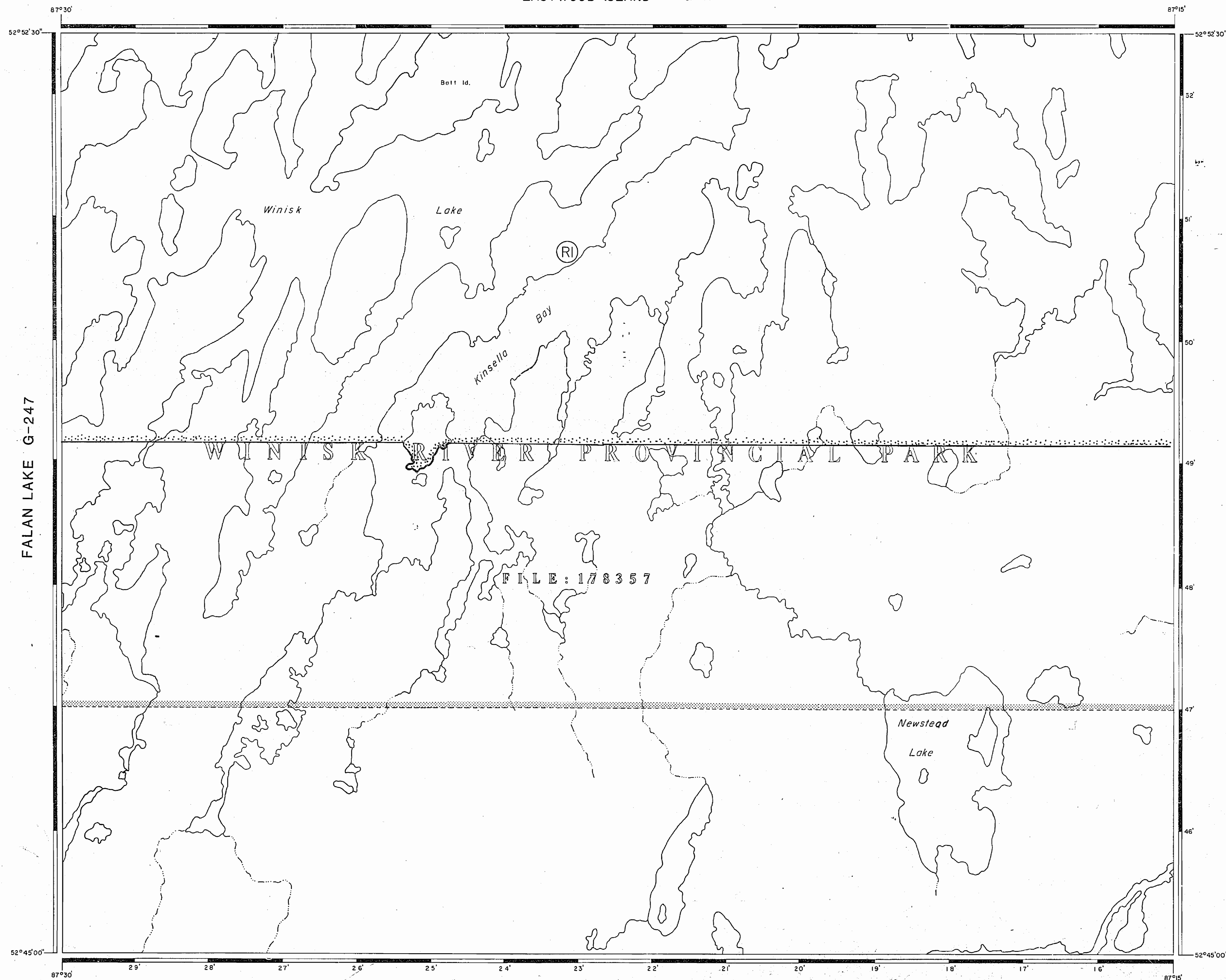
KINSELLA BAY

M.H.R. ADMINISTRATIVE DISTRICT
GERALDTON
 MINING DIVISION
THUNDER BAY
 LAND TITLES / REGISTRY DIVISION
KENORA/PATRICIA



Date: JUNE, 1981

Number: **G-294**



FALAN LAKE G-247

FARROW LAKE G-248