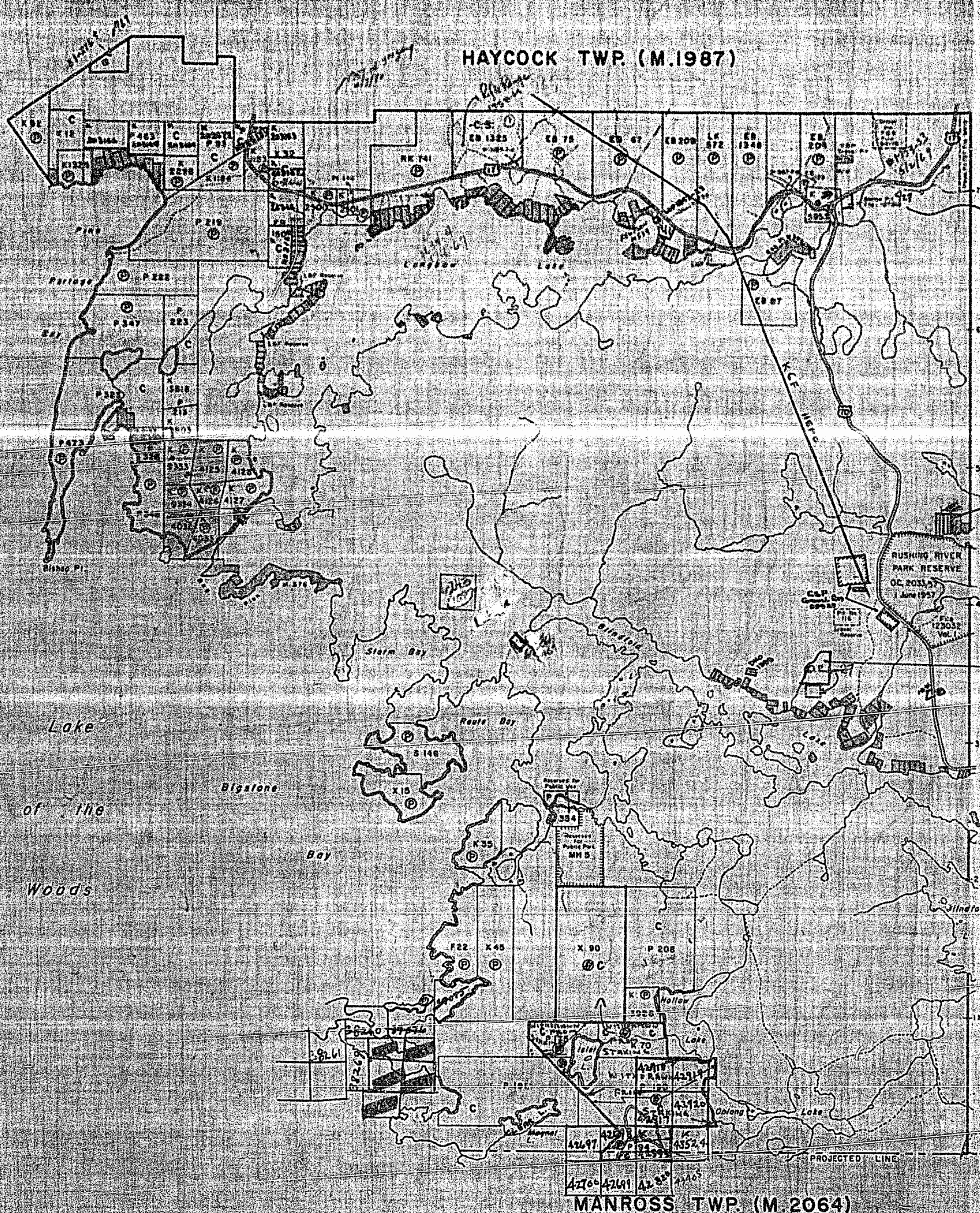


KIRKUP 2809

JAFFRAY TWP. (M.1992)



THE TOWNSHIP OF
KIRKUP

DISTRICT OF KENORA

KENORA MINING DIVISION

SCALE: 1-INCH = 40 CHAINS

LEGEND

- PATENTED LAND
- CROWN LAND SALE
- LEASES
- LOCATED LAND
- LICENSE OF OCCUPATION
- MINING RIGHTS ONLY
- SURFACE RIGHTS ONLY
- ROADS
- IMPROVED ROADS
- KING'S HIGHWAYS
- RAILWAYS
- POWER LINES
- MARSH OR MUSKEG
- MINES
- CANCELLED

NOTES

- 400' surface rights reservation around all lakes and rivers.
- Reserve flooding rights up to 1064' above sea level on all lands bordering on Lake of the Woods. File 4922 Vol. 1
- For status of summer resorts shown thus refer to Dept. of Lands and Forests.



*Apr. 18/62
MAR 25/62
Apr. 14/62
May 3/62
Dec 1/62
Nov 1/62*

PLAN NO. M.2809

DEPARTMENT OF MINES
- ONTARIO -

KIRKUP 2809

NOTES

400' surface water reservation along the shores of all lakes and rivers

Revoke flooding rights up to 1064' above mean sea level on all lands bordering on Lake of the Woods. File 4942 N111

LANDS WITHDRAWN FROM DISPOSITION

Dist. No.	Order No.	Date	Area
1000000	1	1911	1000000
1000000	2	1911	1000000
1000000	3	1911	1000000
1000000	4	1911	1000000
1000000	5	1911	1000000
1000000	6	1911	1000000
1000000	7	1911	1000000
1000000	8	1911	1000000
1000000	9	1911	1000000
1000000	10	1911	1000000
1000000	11	1911	1000000
1000000	12	1911	1000000
1000000	13	1911	1000000
1000000	14	1911	1000000
1000000	15	1911	1000000
1000000	16	1911	1000000
1000000	17	1911	1000000
1000000	18	1911	1000000
1000000	19	1911	1000000
1000000	20	1911	1000000

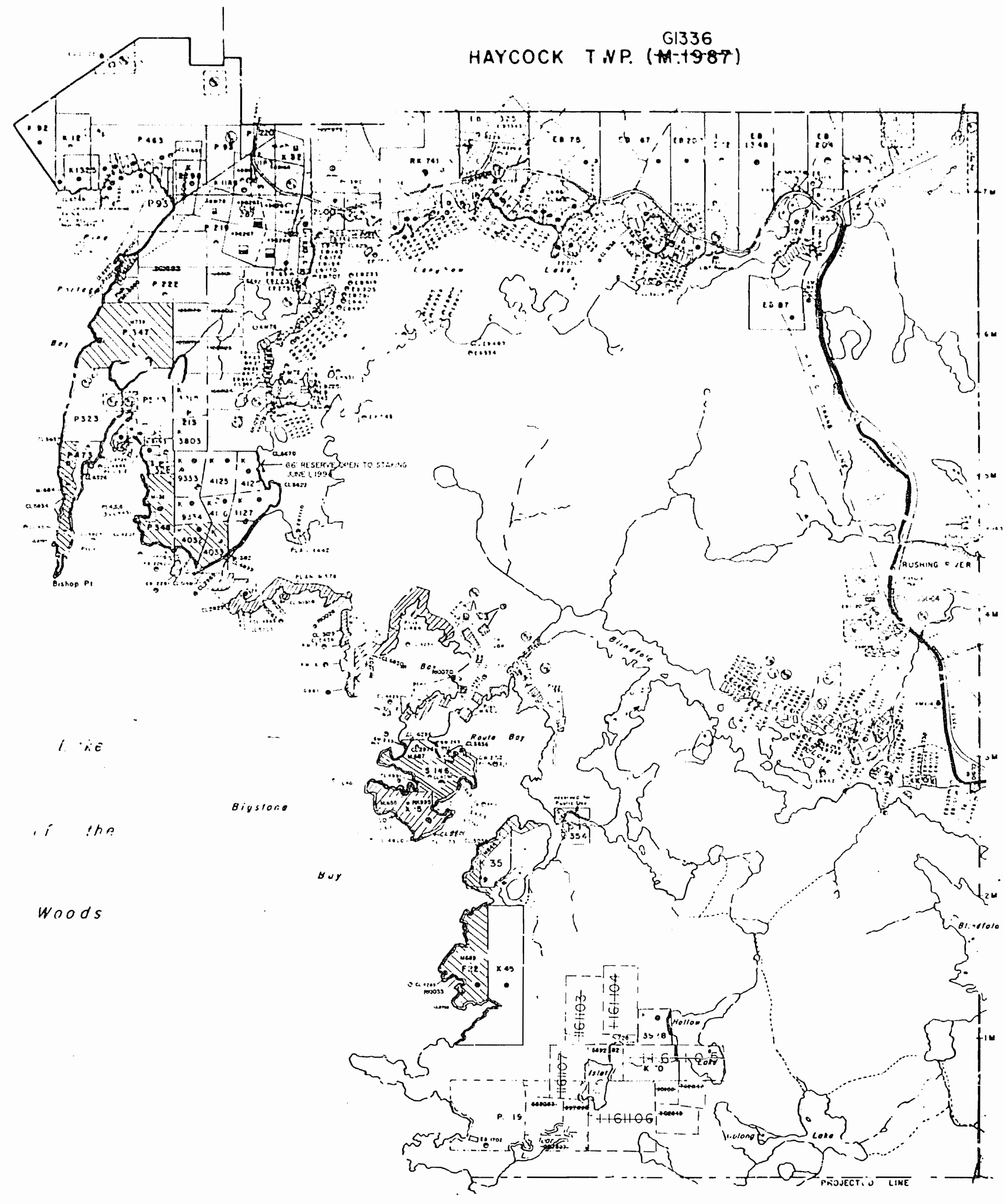
GRAVEL & GRAVELL

Order No.	Date	Area
1	1911	1000000
2	1911	1000000
3	1911	1000000
4	1911	1000000
5	1911	1000000
6	1911	1000000
7	1911	1000000
8	1911	1000000
9	1911	1000000
10	1911	1000000
11	1911	1000000
12	1911	1000000
13	1911	1000000
14	1911	1000000
15	1911	1000000
16	1911	1000000
17	1911	1000000
18	1911	1000000
19	1911	1000000
20	1911	1000000

THE INFORMATION THAT APPEARS ON THIS MAP HAS BEEN COMPILED FROM VARIOUS SOURCES, AND ACCURACY IS NOT GUARANTEED. THOSE WISHING TO STAKE MINING CLAIMS SHOULD CONSULT WITH THE MINING RECORDER, MINISTRY OF NORTHERN DEVELOPMENT AND MINES, FOR ADDITIONAL INFORMATION ON THE STATUS OF THE LANDS SHOWN HEREON.

JAFFRAY TWP. (M-1992)

G1336
HAYCOCK TWP. (M-1987)



MANROSS TWP (G-2656)

G1326
MAY TWP (M-1965)

LEGEND

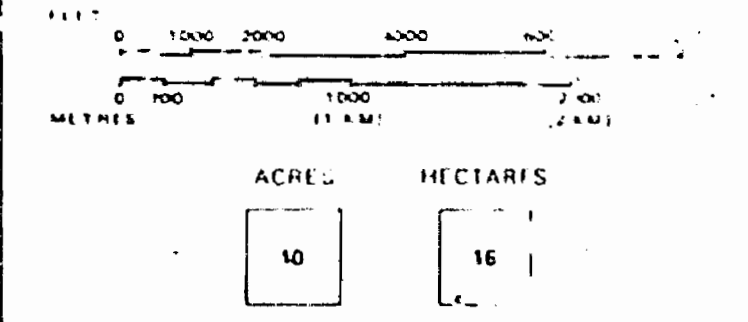
- RAILWAY AND RIGHT OF WAY
- OTHER RIGHTS
- ROADS
- WATER LINES
- UTILITY LINES
- RAILWAY AND RIGHT OF WAY
- UTILITY LINES
- NON-PERMANENT STREAM
- PERMANENT STREAM
- SUBDIVISION OF LANDS
- REGULATIONS
- ORIGINAL SHORELINE
- MANROSS MINE
- MINES
- UNAPPROVED

DISPOSITION OF CROWN LANDS

TYPE OF DOCUMENT	SYMBOL
PATENT SURFACE & MINING RIGHTS	1
SURFACE RIGHTS ONLY	2
MINING RIGHTS ONLY	3
LEASE SURFACE & MINING RIGHTS	4
SURFACE RIGHTS ONLY	5
MINING RIGHTS ONLY	6
PRECEDENCE OF OCCUPATION	7
ORDER IN COUNCIL	8
RESERVATION	9
CLAIM FILED	10
CLAIM ABANDONED	11

NOTE: MINING RIGHTS IN PARCELS PATENTED UNDER THE ORIGINAL PATENT LANDS ACT, 1880 (CHAP. 186)

SCALE: 1 INCH = 40 CHAINS



TOWNSHIP OF
KIRKUP
DISTRICT
KENORA
MINING DIVISION
KENORA

Ministry of Natural Resources
Survey and Mapping Branch

Date: Mar. 1976
National Topographic Series
M.2809

NOTES

400' surface rights reservation along the shores of all lakes and rivers.

Reserve flooding rights up to 1064' above mean sea level on all lands bordering on Lakes of the Woods. File 4922 Vol.1.

AREAS WITHDRAWN FROM DISPOSITION

S.L. - SURFACE RIGHTS M.R. - MINING RIGHTS

Description	Order No.	Date	Disposition	File
PUBLIC USE	AUG.25/49	S.R.		77094 vol.1
PUBLIC USE	JUL.19/51	S.R.		77094 vol.1
PUBLIC USE	MAY.13/54	S.P.		77094 vol.3
PUBLIC USE	AUG.13/50	S.R.		160703
PUBLIC USE	DEC.15/65	S.R.		163473 vol.2
PUBLIC USE	JUNE.6/67	S.R.		115473
PUBLIC USE	JULY.30/69	S.R.		163412
121711				188521
121554 (PUBLIC USE)				123552
PUBLIC RES.	JULY.20/71	S.P.		77094 vol.3
FOSSIL	APRIL.27/71	S.R.		163473
PARADISE DISPOSAL SITE	MARCH.12/71	S.R.		163473 vol.3
PARADISE DISPOSAL SITE	JUNE.2/72	S.R.		163473 vol.3
PARADISE DISPOSAL SITE	JULY.30/69	S.R.		167173 vol.3

188641 RECORDED 145694 RECORDED

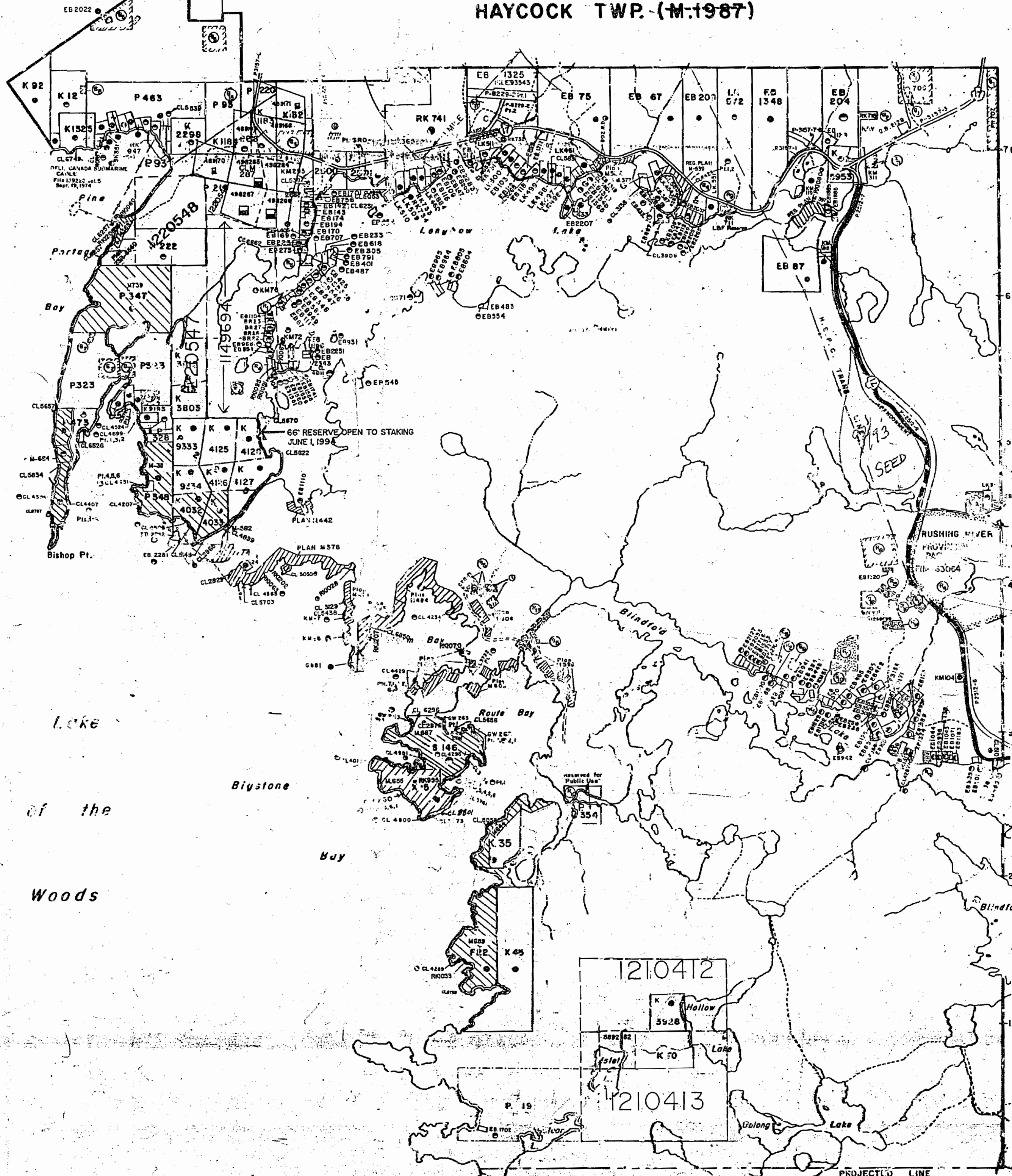
SAND & GRAVEL

GRAVEL	FILE 741
M. 716	FILE 752
M. 716	FILE 107018
GRAVEL	FILE 59219
GRAVEL	FILE 5921
GRAVEL	FILE 5921
GRAVEL	FILE 5921
M. 716	FILE 5921
M. 716	FILE 5921
M. 716	FILE 5921
M. 716	FILE 5921
M. 716	FILE 5921
M. 716	FILE 5921
M. 716	FILE 5921
M. 716	FILE 5921
M. 716	FILE 5921
M. 716	FILE 5921
M. 716	FILE 5921
M. 716	FILE 5921
M. 716	FILE 5921
M. 716	FILE 5921
M. 716	FILE 5921
M. 716	FILE 5921
M. 716	FILE 5921

THE INFORMATION THAT APPEARS ON THIS MAP HAS BEEN COMPILED FROM VARIOUS SOURCES, AND ACCURACY IS NOT GUARANTEED. THOSE WISHING TO STAKE MINING CLAIMS SHOULD CONSULT WITH THE MINING RECORDER, DEVELOPMENT AND MINES, FOR ADDITIONAL INFORMATION ON THE STATUS OF THE LANDS SHOWN HEREON.

JAFFRAY TWP. (M.1992)

G1336 HAYCOCK TWP. (M.1987)



MANROSS TWP. (G-2636)

G1326
-E MAY TWP. (M.1965)

LEGEND

- HIGHWAY AND ROUTE No.
- OTHER ROADS
- TRAILS
- Surveyed Lines:
- TOWNSHIPS, BASE LINES, ETC.
- LOTS, MINING CLAIMS, PARCELS, ETC.
- UNSURVEYED LINES:
- LOT LINES
- PARCEL BOUNDARY
- MINING CLAIMS ETC.
- RAILWAY AND RIGHT OF WAY
- UTILITY LINES
- LIQUID PERENNIAL STREAM
- FLOODING OR FLOODING RIGHTS
- SUBDIVISION OR COMPOSITE PLAN
- RESERVATIONS
- ORIGINAL SHORELINE
- MARSH OR MUSKEG
- MINES
- TRAVERSE MONUMENT

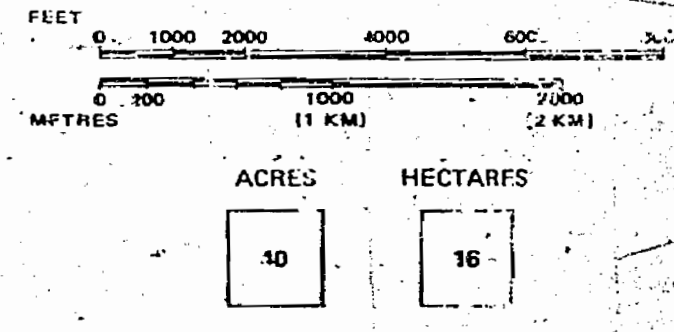
DISPOSITION OF CROWN LANDS

TYPE OF DOCUMENT	SYMBOL
PATENT, SURFACE & MINING RIGHTS	
SURFACE RIGHTS ONLY	
MINING RIGHTS ONLY	
LEASE, SURFACE & MINING RIGHTS	
SURFACE RIGHTS ONLY	
MINING RIGHTS ONLY	
LICENCE OF OCCUPATION	
ORDER-IN-COUNCIL	
RESERVATION	
CANCELLED	
SAND & GRAVEL	


NOTE: MINING RIGHTS IN PARCELS PATENTED UNDER ED. STAT. 8, 1913, VESTED IN ORIGINAL PATENTEE BY THE PUBLIC LANDS ACT, R.S.O. 1970, CHAP. 380, ETC., IN USE: 1.

DATE OF ISSUE
FEB 04 1998
PROVINCIAL RECORDING
OFFICE - SUDBURY

SCALE: 1 INCH = 40 CHAINS



TOWNSHIP OF
KIRKUP
DISTRICT
KENORA
MINING DIVISION
KENORA



Date: March 78 Plan No. M.2809
National Topographic Series

JAFFRAY TWP. (M.1992)

HAYCOCK TWP. (M.1987)

THE TOWNSHIP OF

KIRKUP

DISTRICT OF KENORA

KENORA MINING DIVISION

SCALE 1-INCH 40 CHAINS

LEGEND

PATENTED LAND	Ⓟ
CROWN LAND SALE	Ⓞ
LEASES	Ⓛ
LOCATED LAND	Ⓧ
LICENSE OF OCCUPATION	Ⓛ
MINING RIGHTS ONLY	MRO
SURFACE RIGHTS ONLY	SRO
ROADS	—
IMPROVED ROADS	—
KING'S HIGHWAYS	—
RAILWAYS	—
POWER LINES	—
MARSH OR MUSKES	—
MINES	—
CANCELLED	—

NOTES

400' surface rights reservation around all lakes and rivers

Reserve flooding rights up to 1054' above a mean sea level on all lands bordering on Lake of the Woods. File 4922 Vol I

For status of summer resorts shown thus refer to Dept of Lands and Forests

Areas withdrawn from staking under Section 42 of the Mining Act

File	Date	Disposition
163473	Mar./1971	Ⓞ
163475, 76	April 1971	Ⓞ

DATE OF ISSUE
AUG 28 1975

RESERVED
SEP - 3 1975

NATIONAL TOPOGRAPHIC SERIES

PLAN NO. M.2809

MINISTRY OF NATURAL RESOURCES
SURVEYS AND MAPPING BRANCH

KIRKUP

Mining Rights forfeited to Crown Jan 1/77

K 2298 SRO after June/76

K 993 (not 5000) M.R. forfeited to Crown Jan 1/77 Mining Rights forfeited to Crown Jan 1/77 for P-728

Lake
of the
Woods
Bigstone
Bay

MANROSS TWP. (M.2348)

LE MAY TWP. (M.1841)



NOTES

DO surface rights reservation along the shores of all lakes and rivers.

Reserve flooding rights up to 1064' above mean level on all lands bordering on Lake of the Woods. File 4922 Vol.1

AREAS WITHDRAWN FROM DISPOSITION

SURFACE RIGHTS M.R. - MINING RIGHTS

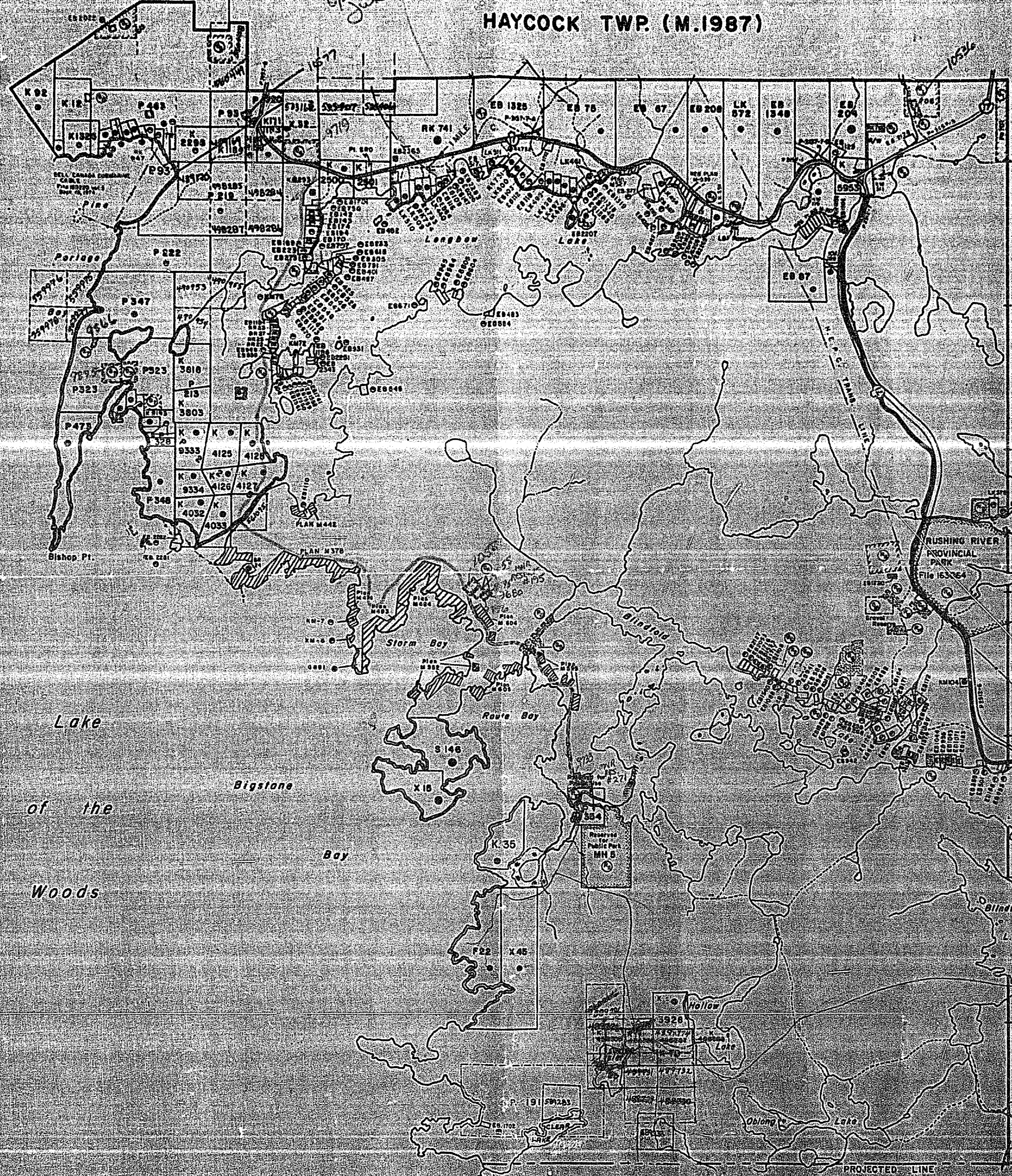
Description	Order No.	Date	Disposition	File
PUBLIC USE				
PUBLIC USE	APR 20/51	S.R.		77094 vol.5
PUBLIC USE	MAY 13/54	S.R.		77094 vol.5
PUBLIC USE	MAY 13/54	S.R.		77094 vol.8
PUBLIC USE	AUG 13/58	S.R.		160703
PUBLIC USE	DEC 19/59	S.R.		163473 vol.2
PUBLIC USE	JUNE 8/57	S.R.		163473
PUBLIC USE	JULY 30/59	S.R.		163473
P.R. 711	AUG. 21/77	S.R.		168581
P.354 (PUBLIC USE)				123532
P.R. 8 (PUBLIC ROAD)				
PUBLIC USE	JULY 30/51	S.R.		77094 vol.5
PORTAGE	APRIL 27/71	S.R.		163473
GARBAGE DISPOSAL SITE	MARCH 12/71	S.R.		163473 vol.3
GARBAGE DISPOSAL SITE	JUNE 27/62	S.R.		163473 vol.3
GARBAGE DISPOSAL SITE	JULY 30/59	S.R.		163473 vol.3
CROWN RES.	MAY 11/78	S.R.		168581

SAND & GRAVEL

GRAVEL	File 94118
RK 710	File 96832
K.311	File 927 File 10216
GRAVEL	File 68549
GRAVEL	File 59923
GRAVEL	File 30684
GRAVEL	File 54173
PT. 15159	
DPB-449	
Q.6-27	
N.R. GRAVEL RES.	
PT. 15116	

JAFFRAY TWP. (M.1992)

HAYCOCK TWP. (M.1987)



LE MAY TWP. (M.1962)

MANROSS TWP. (M.2064)

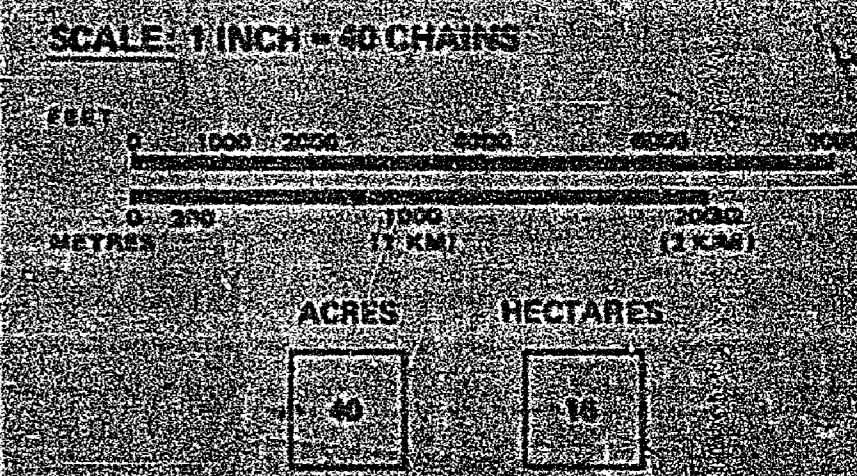
LEGEND

- HIGHWAY AND ROUTE No.
- OTHER ROADS
- TRAILS
- SURVEYED LINES
- TOWNSHIPS, BASE LINES, ETC.
- LOTS, MINING CLAIMS, PARCELS, ETC.
- UNSURVEYED LINES
- LOT LINES
- PARCEL BOUNDARY
- MINING CLAIMS ETC.
- RAILWAY AND RIGHT OF WAY
- UTILITY LINES
- NON PERENNIAL STREAM
- FLOODING OR FLOODING RIGHTS
- SUBDIVISION OR COMPOSITE PLAN
- RESERVATIONS
- ORIGINAL SHORELINE
- MARSH OR MUSKEG
- MINES
- TRAVERSE MONUMENT

DISPOSITION OF CROWN LANDS

TYPE OF DOCUMENT	SYMBOL
PATENT, SURFACE & MINING RIGHTS	
SURFACE RIGHTS ONLY	
MINING RIGHTS ONLY	
LEASE, SURFACE & MINING RIGHTS	
SURFACE RIGHTS ONLY	
MINING RIGHTS ONLY	
LICENCE OF OCCUPATION	
ORDER IN COUNCIL	
RESERVATION	
CANCELLED	
SAND & GRAVEL	

NOTE: MINING RIGHTS IN PARCELS PATENTED PRIOR TO MAY 1912, VESTED IN ORIGINAL PATENTEES BY THE PUBLIC LANDS ACT, R.S.O. 1910, CHAP. 250, SEC. 63, SCHEDULE



TOWNSHIP OF
KIRKUP
DISTRICT
KENORA
MINING DIVISION
KENORA

Ontario Ministry of Natural Resources
Date: *1978* Plan No.: **M.2309**

NOTES

400' surface rights reservation along the shores of all lakes and rivers.

Reserve flooding rights up to 1064' above mean sea level on all lands bordering on Lake of the Woods. File 4922 Vol.1.

AREAS WITHDRAWN FROM DISPOSITION

S.R. - SURFACE RIGHTS M.R. - MINING RIGHTS

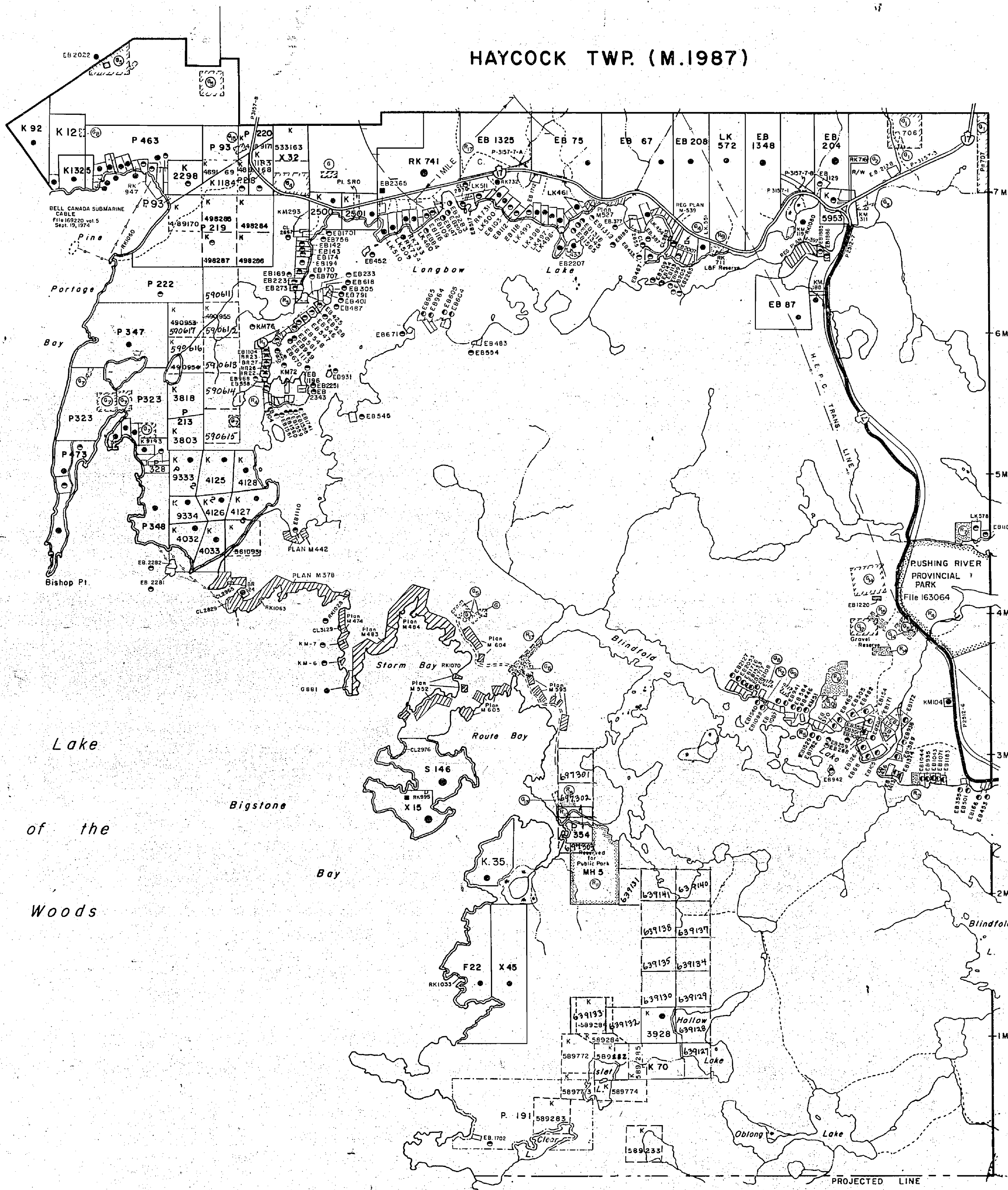
Description	Order No.	Date	Disposition	File
FUBLIC USE				
PUBLIC USE		AUG 26/49	S.R.	77094 vol.5
PUBLIC USE		MAY 13/54	S.R.	77094 vol.5
PUBLIC USE		MAY 13/54	S.P.	77094 vol.5
PUBLIC USE		AUG.13/58	S.R.	160703
PUBLIC USE		DEC.15/65	S.R.	163473 vol.2
PUBLIC USE		JUNE 5/67	S.R.	163473
RK. 711		AUG 19/77	S.R.	188521
R 354 (PUBLIC USE)				123552
M.N. 5 (PUBLIC PARK)				
PUBLIC RES		JULY 20/71	S.R.	77094 vol.5
PORTAGE W24/71		APRIL 1/71	S.R.	163473
GARBAGE DISP SITE W14/71		MARCH 1/71	S.R.	163473 vol.3
GARBAGE DISPOSAL SITE		JUNE 27/62	S.R.	163473 vol.3
CROWN RES. W22/78		MAY 11/78	S.R.	188521
M.N.R. RES. N271		JAN. 9/78	S.R.	123552

SAND & GRAVEL

- GRAVEL File 94119
- RK 716 MTC Pit N9716 File 99852
- K.M. 311 Pit N9 927 File 107018
- GRAVEL File 59249
- GRAVEL File 55925
- GRAVEL File 30694
- GRAVEL File 54173
- PIT N9 1399
- Q.P. 6-148
- Q.P. 6-27
- M.N.R. GRAVEL RES.
- PIT N9 116
- GRAVEL File 123552
- M.N.R. Pit N9 195
- GRAVEL File 78932
- QUARRY PERMIT

JAFFRAY TWP. (M.1992)

HAYCOCK TWP. (M.1987)



MANROSS TWP. (M.2338)

LE MAY TWP. (M.1841)

LEGEND

- HIGHWAY AND ROUTE No.
- OTHER ROADS
- TRAILS
- SURVEYED LINES:
 - TOWNSHIPS, BASE LINES, ETC.
 - LOTS, MINING CLAIMS, PARCELS, ETC.
- UNSURVEYED LINES:
 - LOT LINES
 - PARCEL BOUNDARY
 - MINING CLAIMS ETC.
- RAILWAY AND RIGHT OF WAY
- UTILITY LINES
- NON-PERENNIAL STREAM
- FLOODING OR FLOODING RIGHTS
- SUBDIVISION OR COMPOSITE PLAN
- RESERVATIONS
- ORIGINAL SHORELINE
- MARSH OR MUSKEG
- MINES
- TRAVERSE MONUMENT

DISPOSITION OF CROWN LANDS

TYPE OF DOCUMENT	SYMBOL
PATENT, SURFACE & MINING RIGHTS	
" SURFACE RIGHTS ONLY	
" MINING RIGHTS ONLY	
LEASE, SURFACE & MINING RIGHTS	
" SURFACE RIGHTS ONLY	
" MINING RIGHTS ONLY	
LICENCE OF OCCUPATION	
ORDER-IN-COUNCIL	
RESERVATION	
CANCELLED	
SAND & GRAVEL	

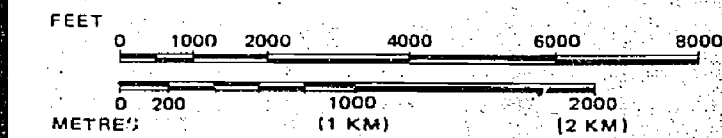
NOTE: MINING RIGHTS IN PARCELS PATENTED PRIOR TO MAY 6, 1913, VESTED IN ORIGINAL PATENTEES BY THE PUBLIC LANDS ACT, R.S.O. 1970, CHAP. 380, SEC. 63, SUBSEC. 1.

DATE OF ISSUE

JUL 30 1982

Ministry of Natural Resources
TORONTO

SCALE: 1 INCH = 40 CHAINS



TOWNSHIP OF
KIRKUP
DISTRICT
KENORA #11
MINING DIVISION
KENORA

Ministry of Natural Resources
Ontario
Surveys and Mapping Branch

Date March '78
Plan No. M.2809
National Topographic Series

NOTES

400' surface rights reservation along the shores of all lakes and rivers.

Reserve flooding rights up to 1064' above mean sea level on all lands bordering on Lake of the Woods. File 4922 Vol.1.

AREAS WITHDRAWN FROM DISPOSITION

S.R. — SURFACE RIGHTS M.R. — MINING RIGHTS

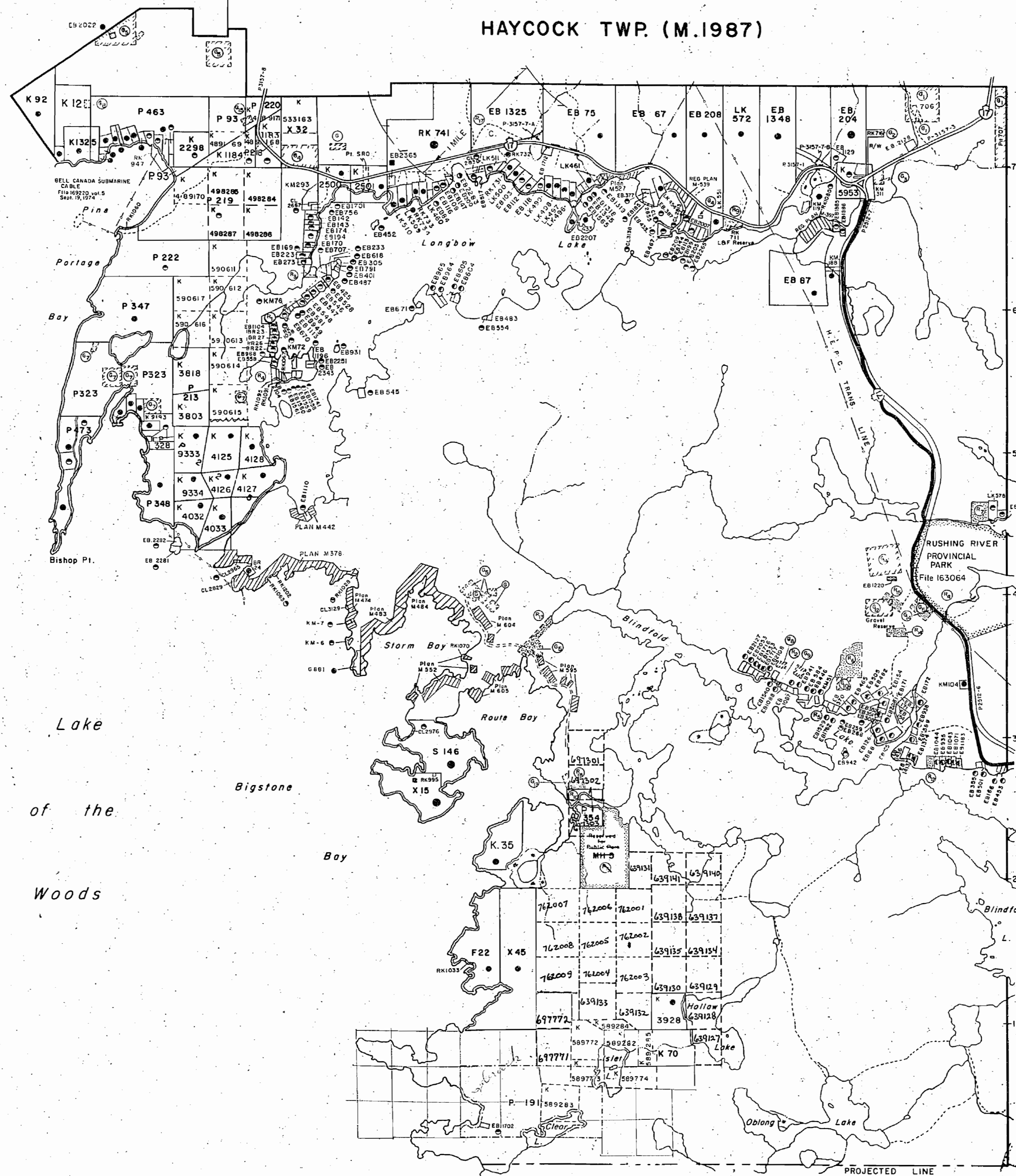
Description	Order No.	Date	Disposition	File
PUBLIC USE				
PUBLIC USE		AUG 26/41	S R	77034 vol 5
PUBLIC USE		JUL 19/51	S R	77094 vol 5
PUBLIC USE		MAY 13/54	S R	77094 vol 5
PUBLIC USE		MAY 13/54	S R	77094 vol 5
PUBLIC USE		AUG 13/58	S R	160703
PUBLIC USE		DEC 15/65	S R	163473 vol 2
PUBLIC USE		JUNE 5/67	S R	163473
RK 711		AUG 19/77	S R	188521
P 154 (PUBLIC USE)				123552
M.H.S. (PUBLIC-PRIVATE)				
PUBLIC RES		JULY 20/71	S R	77094 vol 5
PORTAGE W24/71		APRIL 1/71	S.R.	163473
GARBAGE DISP. SITE W14/71		MARCH 1/71	S.R.	163473 vol 3
GARBAGE DISPOSAL SITE		JUNE 27/62	S R	163473 vol 3
CROWN RES. W22/78		MAY 11/78	S.R.	189521
M.N.R. RES. N° 271		JAN. 9/78	S.R.	123552

SAND & GRAVEL

GRAVEL	File 94119
RK 716	M.T.C. P11 N° 716 File 99852
K.M. 311	P11 N° 927 File 107018
GRAVEL	File 59249
GRAVEL	File 55925
GRAVEL	File 30694
GRAVEL	File 54173
PIT. N° 1399	
Q.P. 6-148	
Q.P. 6-27	
M.N.R. GRAVEL RES.	
PIT N° 116	
GRAVEL	File 123552
M.N.R. P11 N° 195	
GRAVEL	File 78932
QUARRY PERMIT	

JAFFRAY TWP. (M.1992)

HAYCOCK TWP. (M.1987)



Lake
of the
Woods

MANROSS TWP. (M.2338)

LEGEND

- HIGHWAY AND ROUTE No.
- OTHER ROADS
- TRAILS
- SURVEYED LINES:
 - TOWNSHIPS, BASE LINES, ETC.
 - LOTS, MINING CLAIMS, PARCELS, ETC.
- UNSURVEYED LINES:
 - LOT LINES
 - PARCEL BOUNDARY
 - MINING CLAIMS ETC.
- RAILWAY AND RIGHT OF WAY
- UTILITY LINES
- NON-PERENNIAL STREAM
- FLOODING OR FLOODING RIGHTS
- SUBDIVISION OR COMPOSITE PLAN
- RESERVATIONS
- ORIGINAL SHORELINE
- MARSH OR MUSKEG
- MINES
- TRAVERSE MONUMENT

DISPOSITION OF CROWN LANDS

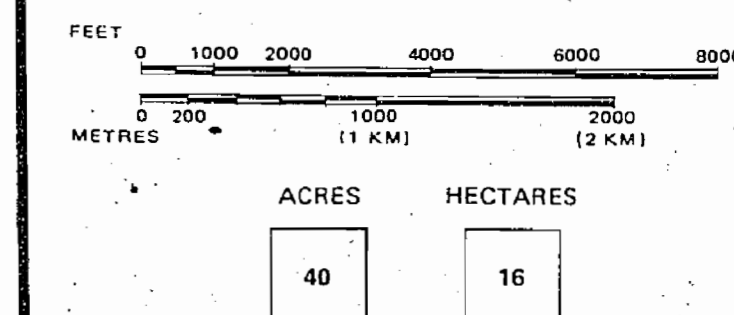
TYPE OF DOCUMENT	SYMBOL
PATENT, SURFACE & MINING RIGHTS	
" SURFACE RIGHTS ONLY	
" MINING RIGHTS ONLY	
LEASE, SURFACE & MINING RIGHTS	
" SURFACE RIGHTS ONLY	
" MINING RIGHTS ONLY	
LICENCE OF OCCUPATION	
ORDER-IN-COUNCIL	
RESERVATION	
CANCELLED	
SAND & GRAVEL	

NOTE: MINING RIGHTS IN PARCELS PATENTED PRIOR TO MAY 6, 1913, VESTED IN ORIGINAL PATENTEE BY THE PUBLIC LANDS ACT, R.S.O. 1970, CHAP. 380, SEC. 63, SUBSEC. 1.

DATE OF ISSUE
APR - 6 1983
Ministry of Natural Resources
TORONTO

RECEIVED
APR 12 1983
AM 10:11 PM 4:56

SCALE: 1 INCH = 40 CHAINS



TOWNSHIP OF

KIRKUP

DISTRICT

KENORA

MINING DIVISION

KENORA

Ministry of Natural Resources
Ontario

Date March '78

Plan No.

National Topographic Series

M.2809

KIRKUP 2809

JAFFRAY TWP. (M.1992)

1996

THE TOWNSHIP OF

KIRKUP

DISTRICT OF KENORA

KENORA MINING DIVISION

SCALE: 1-INCH = 40 CHAINS


LÉGEND


PATENTED LAND	Ⓟ
CROWN LAND SALE	C.S.
LEASES	Ⓛ
LOCATED LAND	Loc.
LICENSE OF OCCUPATION	L.O.
MINING RIGHTS ONLY	M.R.O.
SURFACE RIGHTS ONLY	S.R.O.
ROADS	—
IMPROVED ROADS	—
KING'S HIGHWAYS	—
RAILWAYS	—
POWER LINES	—
MARSH OR MUSKEG	—
MINES	Ⓜ
CANCELLED	Ⓧ

NOTES

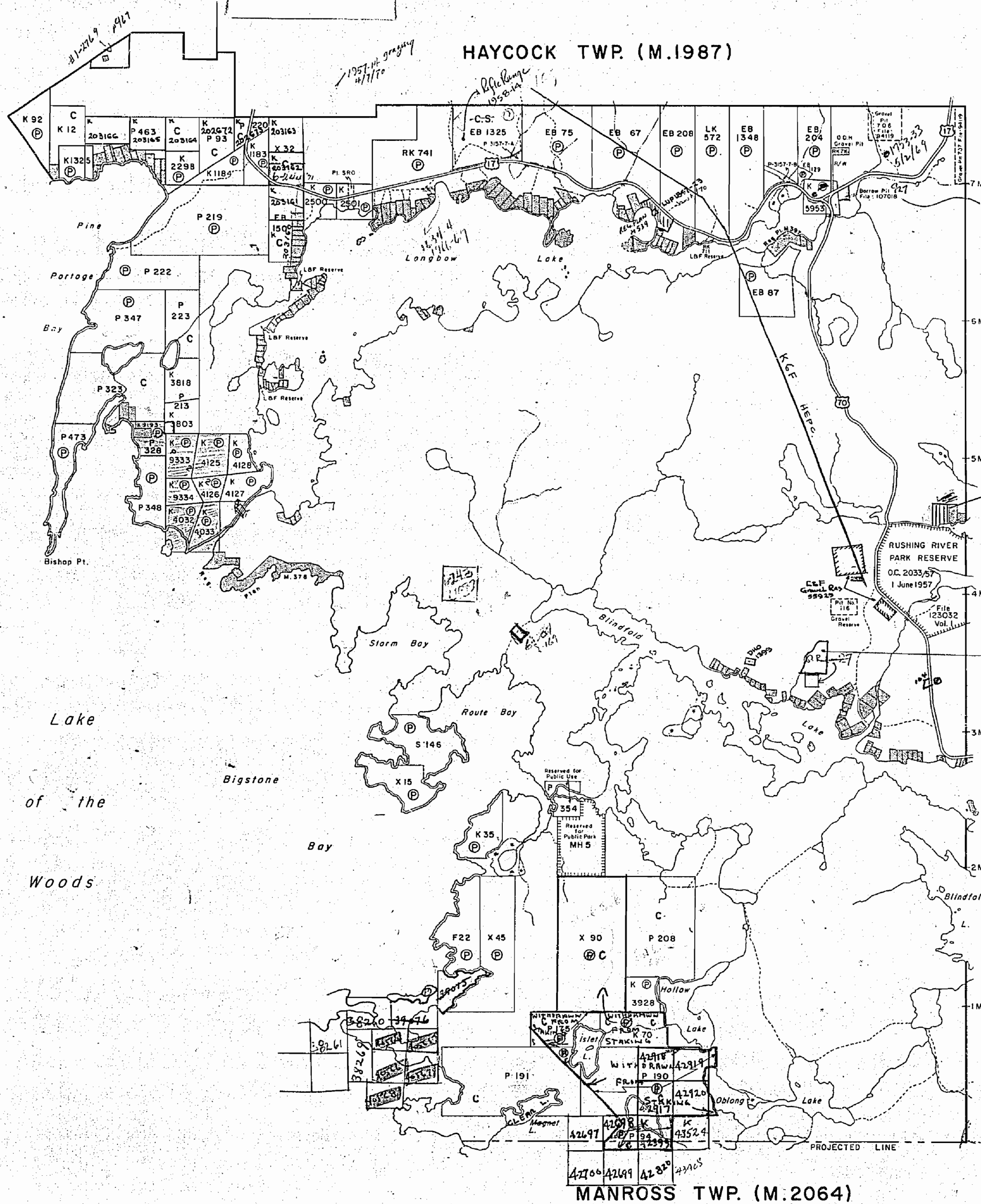
400' surface rights reservation around all lakes and rivers.

Reserve flooding rights up to 1064' above mean sea level on all lands bordering on Lake of the Woods. File - 4922 Vol. 1.

For status of summer resorts shown thus:
 refer to Dept. of Lands and Forests.



Apr. 18/62
MAR-25/62
Apr. 14/62
May 3/62
Dec 1/62
Jan 9/70



LE MAY TWP. (M.1962)

MANROSS TWP. (M.2064)

PLAN NO.- M.2809

DEPARTMENT OF MINES
- ONTARIO -

KIRKUP 2809

1996

JAFFRAY TWP. (M.1992)

HAYCOCK TWP. (M.1987)

THE TOWNSHIP OF
OF
KIRKUP

DISTRICT OF
KENORA

KENORA
MINING DIVISION

SCALE: 1-INCH = 40 CHAINS

LEGEND

- PATENTED LAND Ⓟ
- CROWN LAND SALE C.S
- LEASES Ⓛ
- LOCATED LAND Loc.
- LICENSE OF OCCUPATION L.O
- MINING RIGHTS ONLY M.R.O
- SURFACE RIGHTS ONLY S.R.O
- ROADS —
- IMPROVED ROADS —
- KING'S HIGHWAYS —
- RAILWAYS —
- POWER LINES —
- MARSH OR MUSKEG —
- MINES —
- CANCELLED —

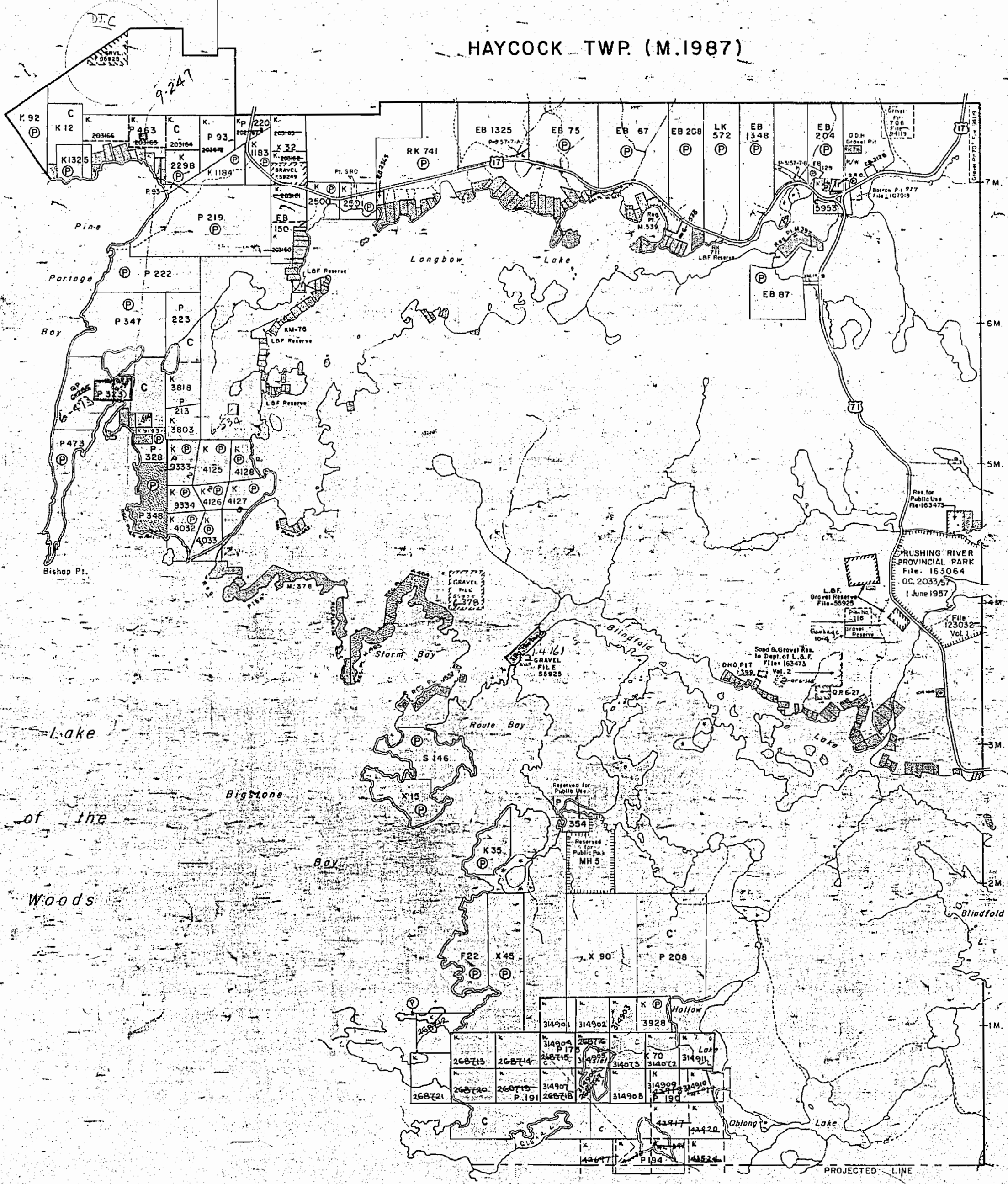
NOTES

- 400' surface rights reservation around all lakes and rivers.
- Reserve flooding rights up to 1064' above mean sea level on all lands bordering on Lake of the Woods. File - 4922 Vol. T.
- For status of summer resorts shown this refer to Dept. of Lands and Forests.

KENORA
FILED:
REC'D. AUG 14 1970
RECEIPT No.
MINING DIVISION

Nov 11/70
May 5/71
July 29/71
Nov. 22/71
Feb. 28/72
June 14/72
June 22/72
Aug 22/72

#5



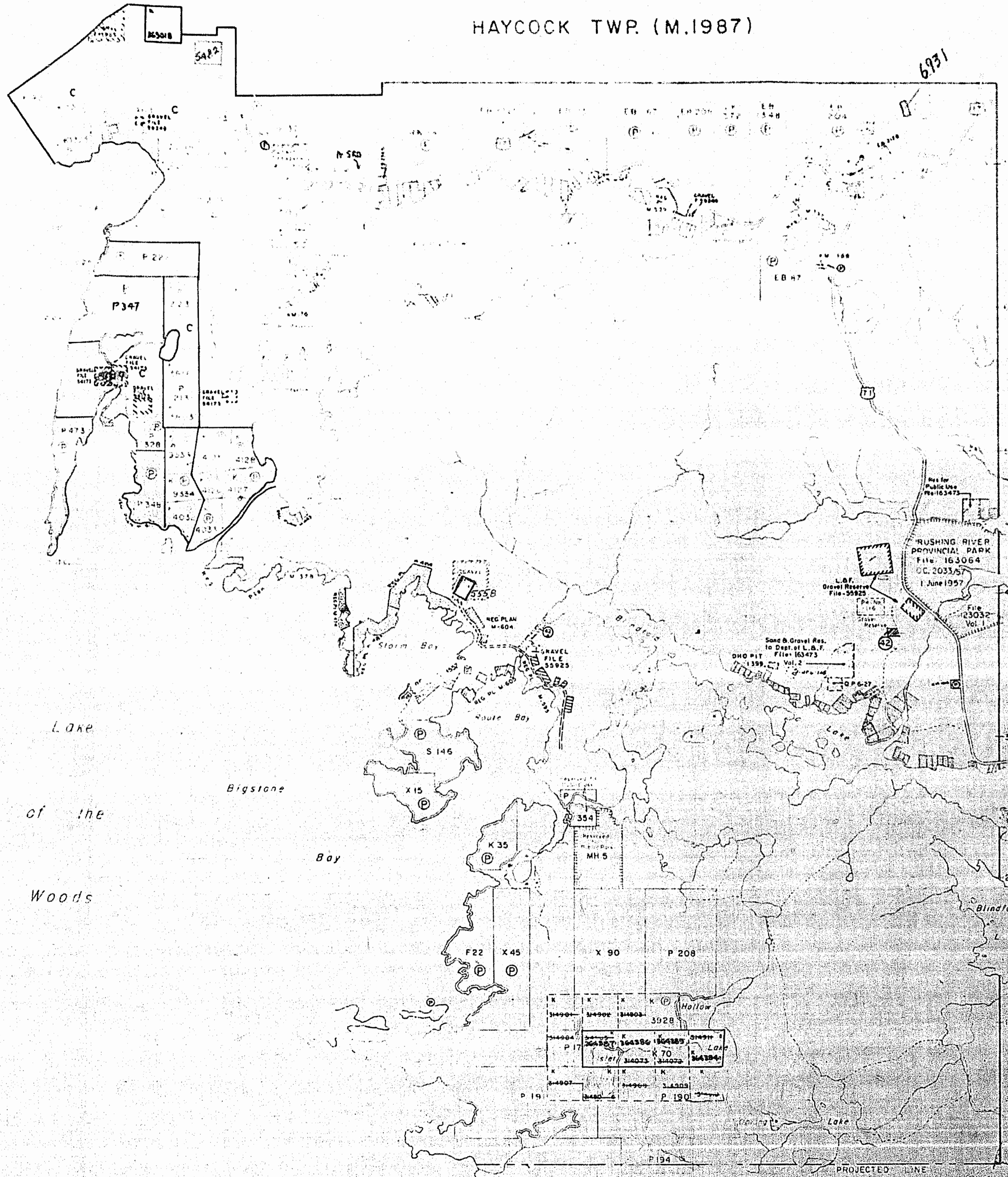
PLAN NO. **M.2809**

DEPARTMENT OF MINES
- ONTARIO -

KIRKUP 2809

JAFFRAY TWP (M.1992)

HAYCOCK TWP. (M.1987)



THE TOWNSHIP OF

KIRKUP

DISTRICT OF KENORA

KENORA MINING DIVISION

SCALE 1-INCH 40 CHAINS

LEGEND

PATENTED LAND	P
CROWN LAND SALE	C.S.
LEASES	L
LOCATED LAND	L.C.
LICENSE OF OCCUPATION	L.O.
MINING RIGHTS ONLY	M.R.O.
SURFACE RIGHTS ONLY	S.R.O.
ROADS	R
IMPROVED ROADS	I.R.
KING'S HIGHWAYS	K.H.
RAILWAYS	R.W.
POWER LINES	P.L.
MARSH OR MUSKEG	M.
MINES	M.
CANCELLED	C.

NOTES

400' surface rights reservation around all lakes and rivers.

Reserve flooding rights up to 1064' above mean sea level on all lands bordering on Lake of the Woods. File 4922 Vol. 1

For status of summer resorts shown thus refer to Dept of Lands and Forests

Areas withdrawn from staking under Section 42 of the Mining Act.

File	Date	Disposition
163473	Mar 17 1971	S.R.O.
163473-23	Apr 1, 1971	S.R.O.



Jan 9/74
Feb 20/74
Mar 2/74
May 2/74

#6

NATIONAL TOPOGRAPHIC SERIES

PLAN NO. M.2809

MINISTRY OF NATURAL RESOURCES
SURVEYS AND MAPPING BRANCH

Kirkup Twp

NOTES

400' surface rights reservation along the shores of all lakes and rivers.

Reserve flooding rights up to 1064' above mean sea level on all lands bordering on Lake of the Woods. File 4922 Vol.1.

JAFFRAY TWP.

HAYCOCK TWP.

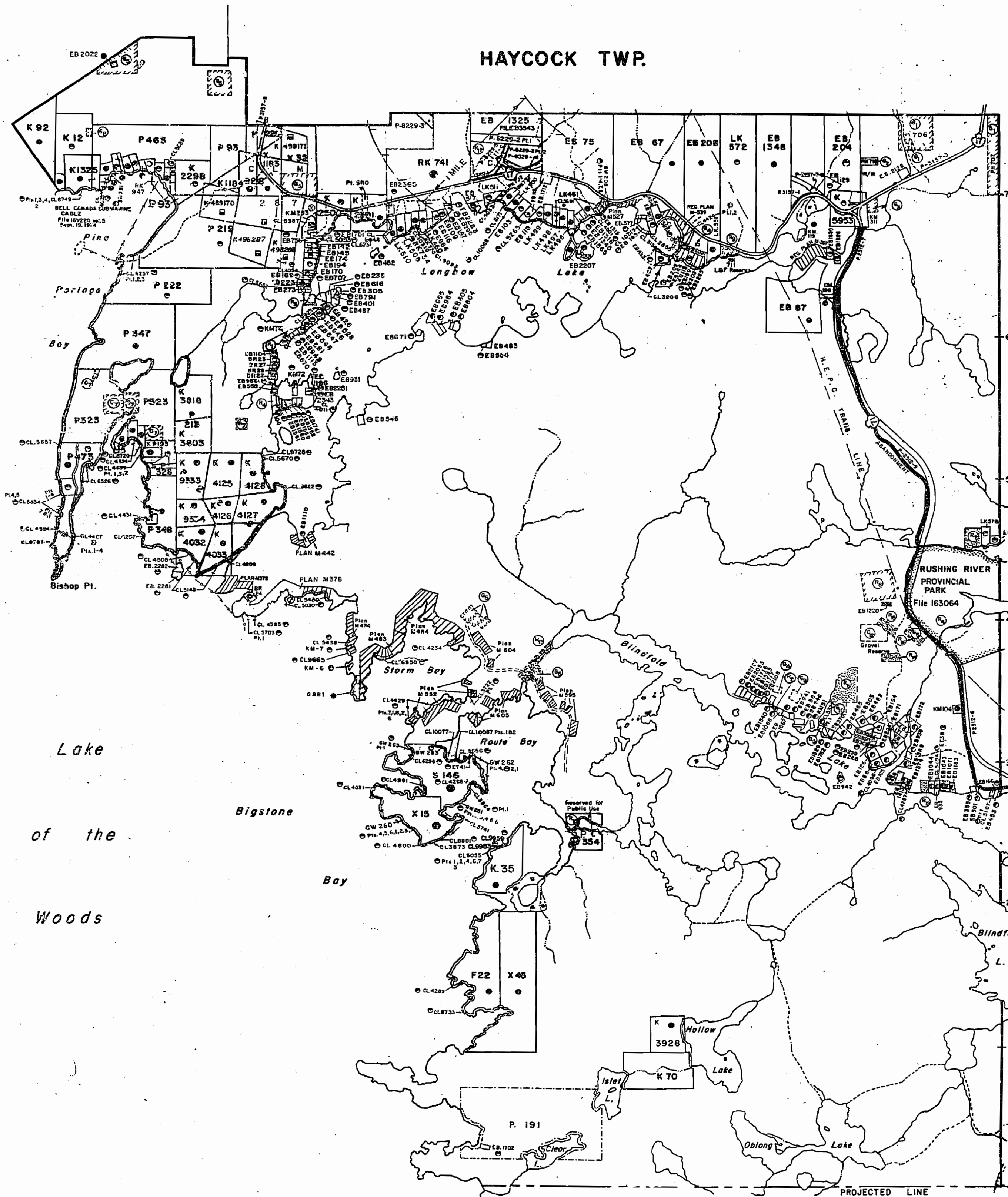
AREAS WITHDRAWN FROM DISPOSITION

S.R. — SURFACE RIGHTS M.R. — MINING RIGHTS

Description	Order No.	Date	Disposition	File
PUBLIC USE				
⊙ PUBLIC USE		AUG.26/49	S.R.	77094 vol.5
⊙ PUBLIC USE		JUL.9/51	S.R.	77094 vol.5
⊙ PUBLIC USE		MAY 19/54	S.R.	77094 vol.5
⊙ PUBLIC USE		MAY 19/54	S.R.	77094 vol.5
⊙ PUBLIC USE		AUG.15/58	S.R.	160703
⊙ PUBLIC USE		DEC.15/65	S.R.	163473 vol.2
⊙ PUBLIC USE		JUNE 5/67	S.R.	163473
⊙ PUBLIC USE		JULY 30/69	S.R.	163473
⊙ R.K. 711		AUG.19/77	S.R.	188521
⊙ P.354 (PUBLIC USE)				123552
⊙ PUBLIC RES.		JULY 20/51	S.R.	77094 vol.5
⊙ PORTAGE		APRIL 27/71	S.R.	163473
⊙ GARBAGE DISPOSAL SITE		MARCH 12/71	S.R.	163473 vol.3
⊙ GARBAGE DISPOSAL SITE		JUNE 27/62	S.R.	163473 vol.3
⊙ GARBAGE DISPOSAL SITE		JULY 30/69	S.R.	163473 vol.3
⊙ CROWN RES.		MAY 11/78	S.R.	188521

SAND & GRAVEL

⊙ GRAVEL	File 54119
⊙ R.K. 716	File 99852
⊙ K.M. 311 P.H. N° 927	File 107018
⊙ GRAVEL	File 59249
⊙ GRAVEL	File 55925
⊙ GRAVEL	File 30694
⊙ GRAVEL	File 54173
⊙ PIT N° 1399	
⊙ Q.P. 6-148	
⊙ Q.P. 6-27	
⊙ M.N.R. GRAVEL RES.	
⊙ PIT N° 116	



LEGEND

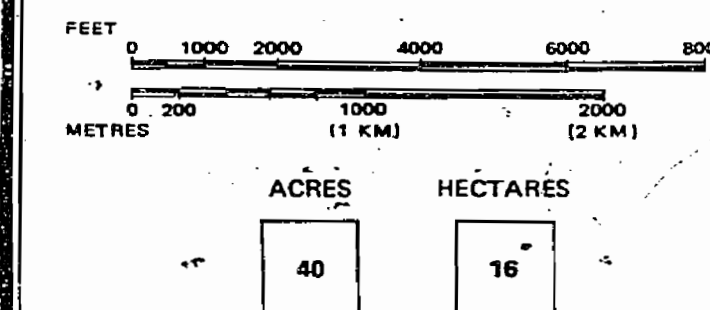
- HIGHWAY AND ROUTE No.
- OTHER ROADS
- TRAILS
- SURVEYED LINES:
 - TOWNSHIPS, BASE LINES, ETC.
 - LOTS, MINING CLAIMS, PARCELS, ETC.
- UNSURVEYED LINES:
 - LOT LINES
 - PARCEL BOUNDARY
 - MINING CLAIMS ETC.
- RAILWAY AND RIGHT OF WAY
- UTILITY LINES
- NON-PERENNIAL STREAM
- FLOODING OR FLOODING RIGHTS
- SUBDIVISION OR COMPOSITE PLAN
- RESERVATIONS
- ORIGINAL SHORELINE
- MARSH OR MUSKEG
- MINES
- TRAVERSE MONUMENT

DISPOSITION OF CROWN LANDS

TYPE OF DOCUMENT	SYMBOL
PATENT, SURFACE & MINING RIGHTS	⊙
" " SURFACE RIGHTS ONLY	⊙
" " MINING RIGHTS ONLY	⊙
LEASE, SURFACE & MINING RIGHTS	⊙
" " SURFACE RIGHTS ONLY	⊙
" " MINING RIGHTS ONLY	⊙
LICENCE OF OCCUPATION	⊙
ORDER-IN-COUNCIL	OC
RESERVATION	⊙
CANCELLED	⊙
SAND & GRAVEL	⊙

NOTE: MINING RIGHTS IN PARCELS PATENTED PRIOR TO MAY 6, 1913, VESTED IN ORIGINAL PATENTEE BY THE PUBLIC LANDS ACT, R.S.O. 1970, CHAP. 380, SEC. 63, SUBSEC. 1.

SCALE: 1 INCH = 40 CHAINS



TOWNSHIP OF

KIRKUP

DISTRICT

KENORA

MINING DIVISION

KENORA

Ministry of Natural Resources
Ontario
Surveys and Mapping Branch

Date March '78

Plan No.

National Topographic Series

G-1339

MANROSS TWP.

LE MAY TWP.

NOTES

400' surface rights reservation along the shores of all lakes and rivers.

Reserve flooding rights up to 1064' above mean sea level on all lands bordering on Lake of the Woods. File 4922' Vol.1.

AREAS WITHDRAWN FROM DISPOSITION

S.R. — SURFACE RIGHTS M.R. — MINING RIGHTS

Description	Order No.	Date	Disposition	File
PUBLIC USE				
PUBLIC USE		JUL 26/49	S.R.	77034 vol 1
PUBLIC USE		JUL 19/51	S.R.	77094 vol 5
PUBLIC USE		MAY 13/54	S.R.	77094 vol 5
PUBLIC USE		AUG 13/58	S.R.	160703
PUBLIC USE		DEC 15/65	S.R.	163473 vol 2
PUBLIC USE		JUNE 5/67	S.R.	163473

RK 711		AUG 19/77	S.R.	188521
P 354 (PUBLIC USE)				123552
M.H. 5 (PUBLIC PARK)				
PUBLIC RES		JULY 20/74	S.R.	77094 vol 5
PORTAGE W24/71		APRIL 1/71	S.R.	163473
GARBAGE DISP SITE W14/71		MARCH 1/71	S.R.	163473 vol 3
GARBAGE DISPOSAL SITE		JUNE 27/62	S.R.	163473 vol 3
CROWN RES. W22/78		MAY 11/78	S.R.	188521
M.N.R. RES. N° 271		JAN. 9/78	S.R.	123552

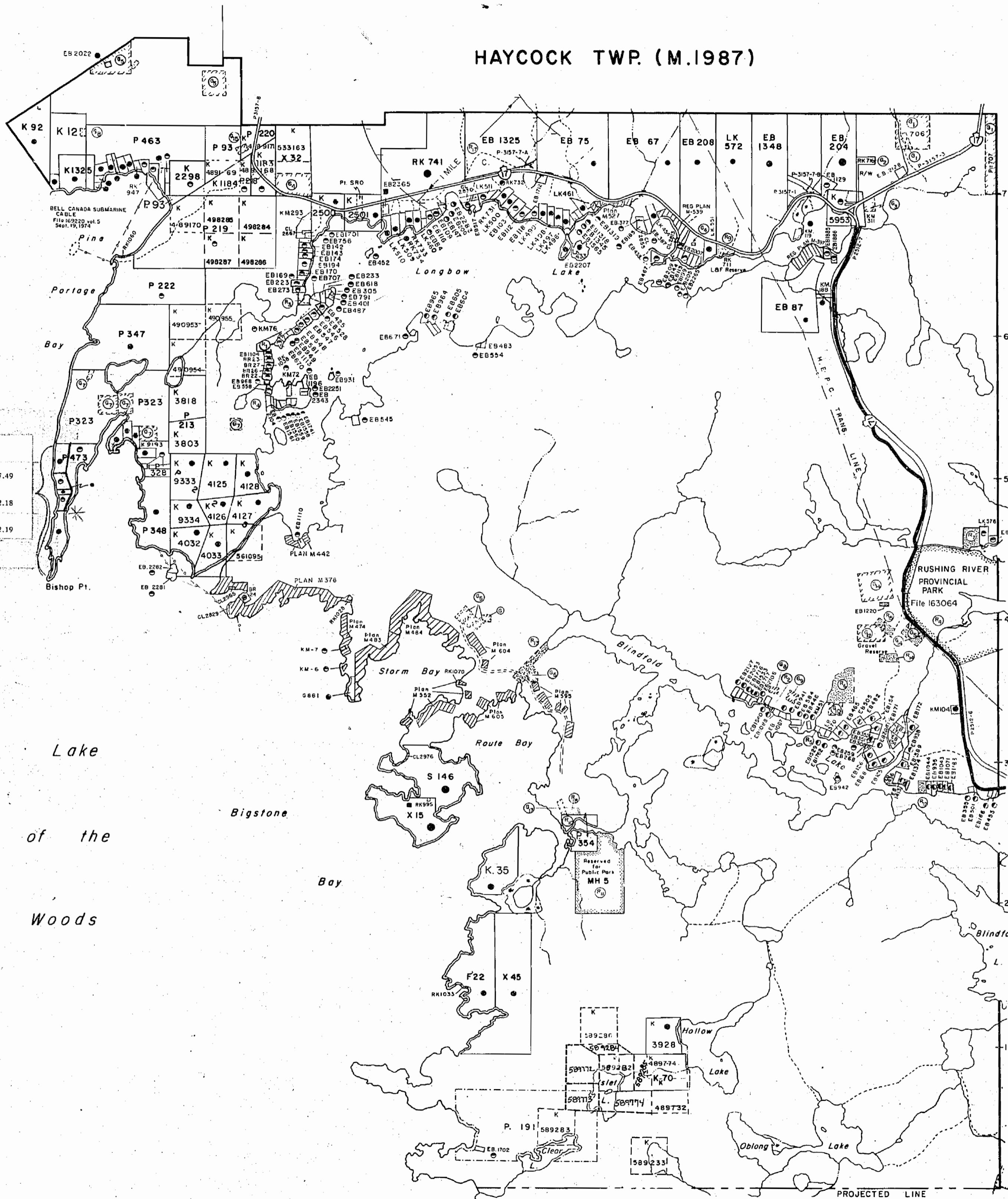
* K. 480	4835	Mining Rights, Part 423 P. in Lake of the Woods at Heenan's Point being the whole of the said location saving and excepting thereout and therefrom Part 1 on Plan 23R-3935; Parts 3, 4 and 4 on 23R-4291; Part 1 on Plan 23R-3020 and Part 1 on 23R-4454, Kirkup Township, subject to Section 30 of the Mining Act	17.49
* K. 526	31638	Mining Rights, Part 423 P., situate in Lake of the Woods at Heenan's Point, being Part 1 of Plan 23R-4291, Kirkup Township, subject to Section 30 of the Mining Act	2.18
* K. 527	31639	Mining Rights, Part 423 P., situate in Lake of the Woods at Heenan's Point, being Part 3 of Plan 23R-4291, Kirkup Township, subject to Section 30 of the Mining Act	2.19

* MRO OPEN ZONE 1/82 SAND & GRAVEL

- GRAVEL File 94119
- RK 716 M.T.C. P1 N° 716 File 99852
- KM 311 P1 N° 927 File 107018
- GRAVEL File 59249
- GRAVEL File 55925
- GRAVEL File 30694
- GRAVEL File 54173
- PIT N° 1399
- OP 6-148
- OP 6-27
- M.N.R. GRAVEL RES.
- PIT N° 116
- GRAVEL File 123552
- M.N.R. P1 N° 195
- GRAVEL File 78932
- QUARRY PERMIT

JAFFRAY TWP. (M.1992)

HAYCOCK TWP. (M.1987)



LEGEND

- HIGHWAY AND ROUTE No.
- OTHER ROADS
- TRAILS
- SURVEYED LINES:
 - TOWNSHIPS, BASE LINES, ETC.
 - LOTS, MINING CLAIMS, PARCELS, ETC.
- UNSURVEYED LINES:
 - LOT LINES
 - PARCEL BOUNDARY
 - MINING CLAIMS ETC.
- RAILWAY AND RIGHT OF WAY
- UTILITY LINES
- NON-PERENNIAL STREAM
- FLOODING OR FLOODING RIGHTS
- SUBDIVISION OR COMPOSITE PLAN RESERVATIONS
- ORIGINAL SHORELINE
- MARSH OR MUSKEG
- MINES
- TRAVERSE MONUMENT


DISPOSITION OF CROWN LANDS

TYPE OF DOCUMENT	SYMBOL
PATENT, SURFACE & MINING RIGHTS	●
" SURFACE RIGHTS ONLY	○
" MINING RIGHTS ONLY	◐
LEASE SURFACE & MINING RIGHTS	■
" SURFACE RIGHTS ONLY	◼
" MINING RIGHTS ONLY	◻
LICENCE OF OCCUPATION	▼
ORDER-IN-COUNCIL	OC
RESERVATION	⊙
CANCELLED	⊘
SAND & GRAVEL	⊚

NOTE: MINING RIGHTS IN PARCELS PATENTED PRIOR TO MAY 6, 1913, VESTED IN ORIGINAL PATENTEE BY THE PUBLIC LANDS ACT, R.S.O. 1970, CHAP. 380, SEC. 63, SUBSEC. 1.

DATE OF ISSUE
FEB 3 1982
Ministry of Natural Resources
TORONTO

SCALE: 1 INCH = 40 CHAINS



ACRES	HECTARES
40	16

TOWNSHIP OF

KIRKUP

DISTRICT

KENORA #3

MINING DIVISION

KENORA #10

Ministry of Natural Resources
Ontario
Surveys and Mapping Branch

Date March '78

Plan No.

National Topographic Series

M. 2809

MANROSS TWP. (M. 2338)

NOTES

400' surface rights reservation along the shores of all lakes and rivers.

Reserve flooding rights up to 1064' above mean sea level on all lands bordering on Lake of the Woods. File 4922 Vol.1.

AREAS WITHDRAWN FROM DISPOSITION

S.R. — SURFACE RIGHTS M.R. — MINING RIGHTS

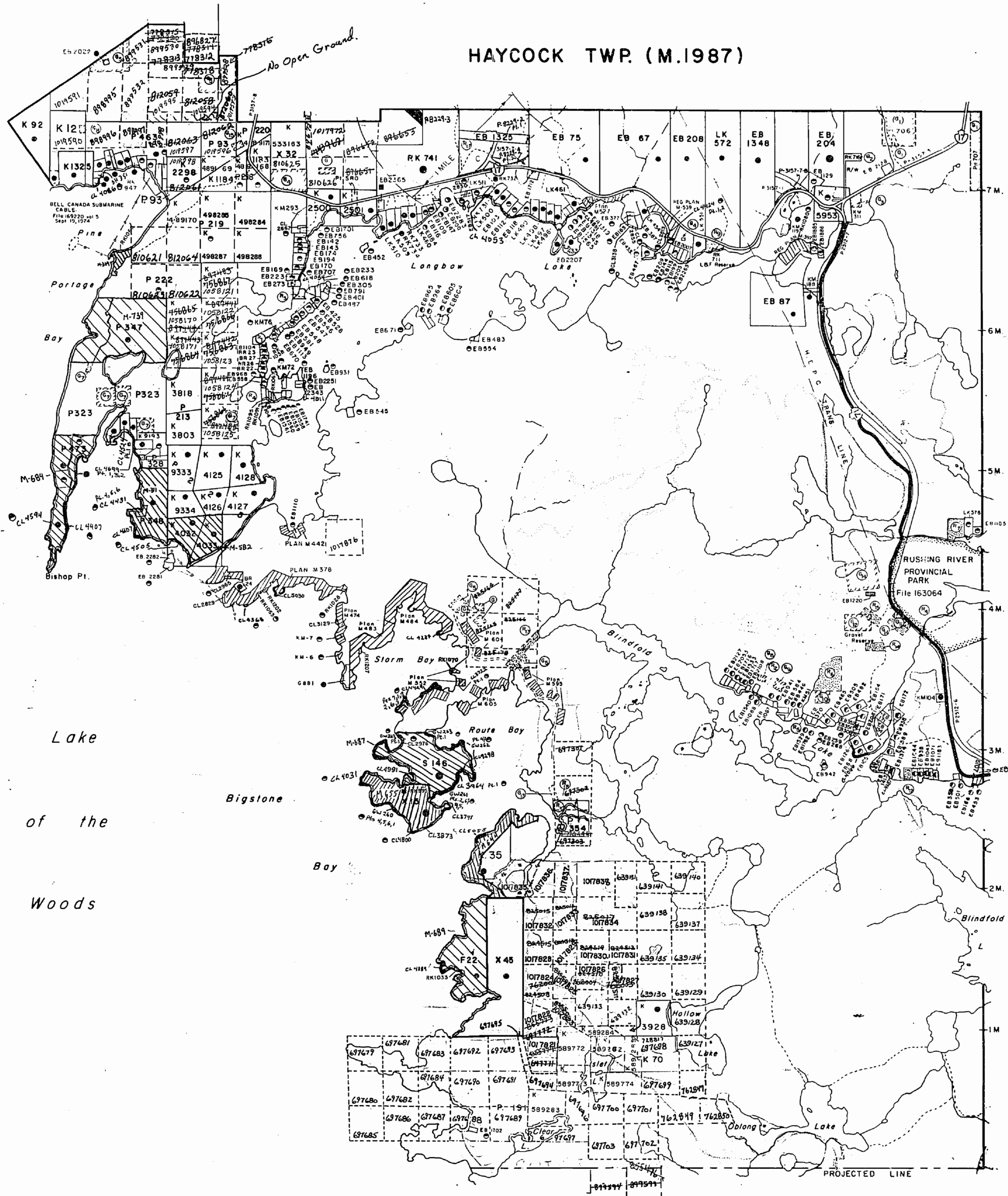
Description	Order No.	Date	Disposition	File
PUBLIC USE				
PUBLIC USE		AUG 26/44	S.R.	77034 vol 5
PUBLIC USE		JUL 19/51	S.R.	77094 vol 5
PUBLIC USE		MAY 13/54	S.R.	77094 vol 5
PUBLIC USE		AUG 13/58	S.R.	160703
PUBLIC USE		DEC 15/63	S.R.	163473 vol 2
PUBLIC USE		JUNE 5/67	S.R.	163473
RK 711		AUG 19/77	S.R.	188521
P 354 (PUBLIC USE)				123552
PUBLIC RES		JULY 20/51	S.R.	77094 vol 5
PORTAGE W24/71		APRIL 1/71	S.R.	163473
GARBAGE DISP SITE, W14/71		MARCH 1/71	S.R.	163473 vol 3
GARBAGE DISPOSAL SITE		JUNE 27/62	S.R.	163473 vol 3
CROWN RES. W22/78		MAY 11/78	S.R.	188521
M.N.R. RES. N° 271		JAN. 9/78	S.R.	123552

SAND & GRAVEL

- GRAVEL File 94119
- RK 716 M.T.C. Pit N° 716 File 99852
- KM 311 Pit N° 927 File 107018
- GRAVEL File 59249
- GRAVEL File 55925
- GRAVEL File 30694
- GRAVEL File 54173
- PIT N° 1399
- QP 6-148
- QP 6-27
- M.N.R. GRAVEL RES.
- PIT N° 116
- GRAVEL File 123552
- M.N.R. Pit N° 195
- GRAVEL File 78932
- QUARRY PERMIT

JAFFRAY TWP. (M.1992)

HAYCOCK TWP. (M.1987)



MANROSS TWP. (M.2338)

LE MAY TWP. (M.1841)

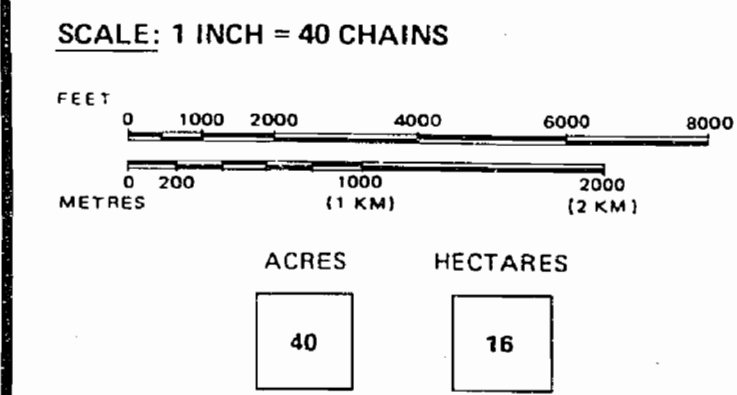

LEGEND

- HIGHWAY AND ROUTE No.
- OTHER ROADS
- TRAILS
- SURVEYED LINES:
 - TOWNSHIPS, BASE LINES, ETC.
 - LOTS, MINING CLAIMS, PARCELS, ETC.
- UNSURVEYED LINES:
 - LOT LINES
 - PARCEL BOUNDARY
 - MINING CLAIMS ETC.
- RAILWAY AND RIGHT OF WAY
- UTILITY LINES
- NON-PERENNIAL STREAM
- FLOODING OR FLOODING RIGHTS
- SUBDIVISION OR COMPOSITE PLAN RESERVATIONS
- ORIGINAL SHORELINE
- MARSH OR MUSKEG
- MINES
- TRANSVERSE MONUMENT

DISPOSITION OF CROWN LANDS

TYPE OF DOCUMENT	SYMBOL
PATENT, SURFACE & MINING RIGHTS	●
" SURFACE RIGHTS ONLY	○
" MINING RIGHTS ONLY	◐
LEASE SURFACE & MINING RIGHTS	◑
" SURFACE RIGHTS ONLY	◒
" MINING RIGHTS ONLY	◓
LICENCE OF OCCUPATION	▼
ORDER-IN-COUNCIL	OC
RESERVATION	⊙
CANCELLED	⊖
SAND & GRAVEL	⊕

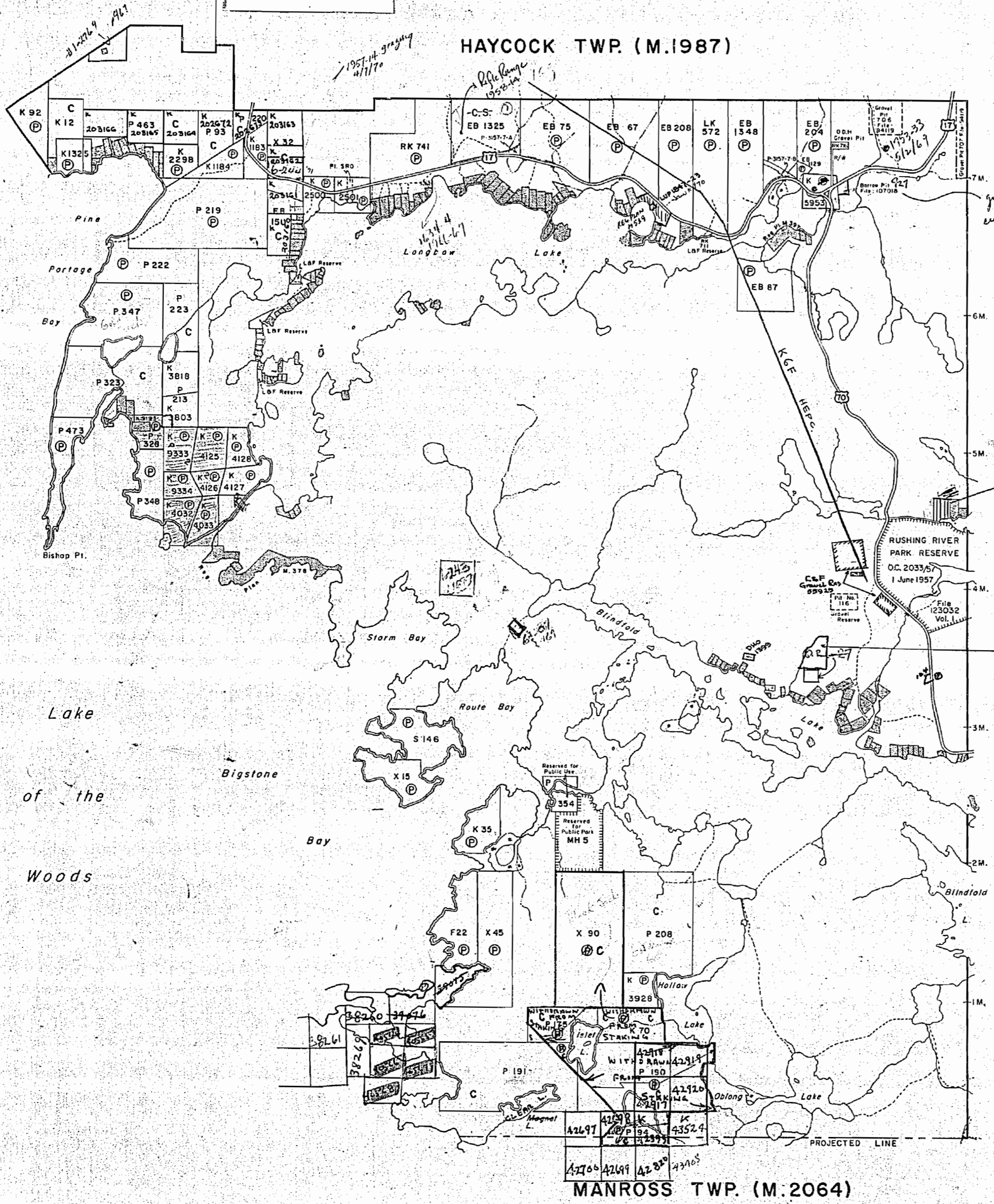
NOTE: MINING RIGHTS IN PARCELS PATENTED PRIOR TO MAY 6, 1913, VESTED IN ORIGINAL PATENTEE BY THE PUBLIC LANDS ACT, R.S.O. 1970, CHAP. 380, SEC. 63, SUBSEC. 1.



TOWNSHIP OF
KIRKUP
DISTRICT
KENORA
MINING DIVISION
KENORA

Ontario Ministry of Natural Resources Surveys and Mapping Branch

Date March '78 Plan No. M.2809
National Topographic Series




LEGEND

PATENTED LAND	⊙
CROWN LAND SALE	C.S.
LEASES	⊕
LOCATED LAND	Loc.
LICENSE OF OCCUPATION	L.O.
MINING RIGHTS ONLY	M.R.O.
SURFACE RIGHTS ONLY	S.R.O.
ROADS	—
IMPROVED ROADS	—
KING'S HIGHWAYS	—
RAILWAYS	—
POWER LINES	—
MARSH OR MUSKEG	—
MINES	—
CANCELLED	—

NOTES

400' surface rights reservation around all lakes and rivers.

Reserve flooding rights up to 1064' above mean sea level on all lands bordering on Lake of the Woods. File 4922 Vol. I.

For status of summer resorts shown thus:

 refer to Dept. of Lands and Forests.

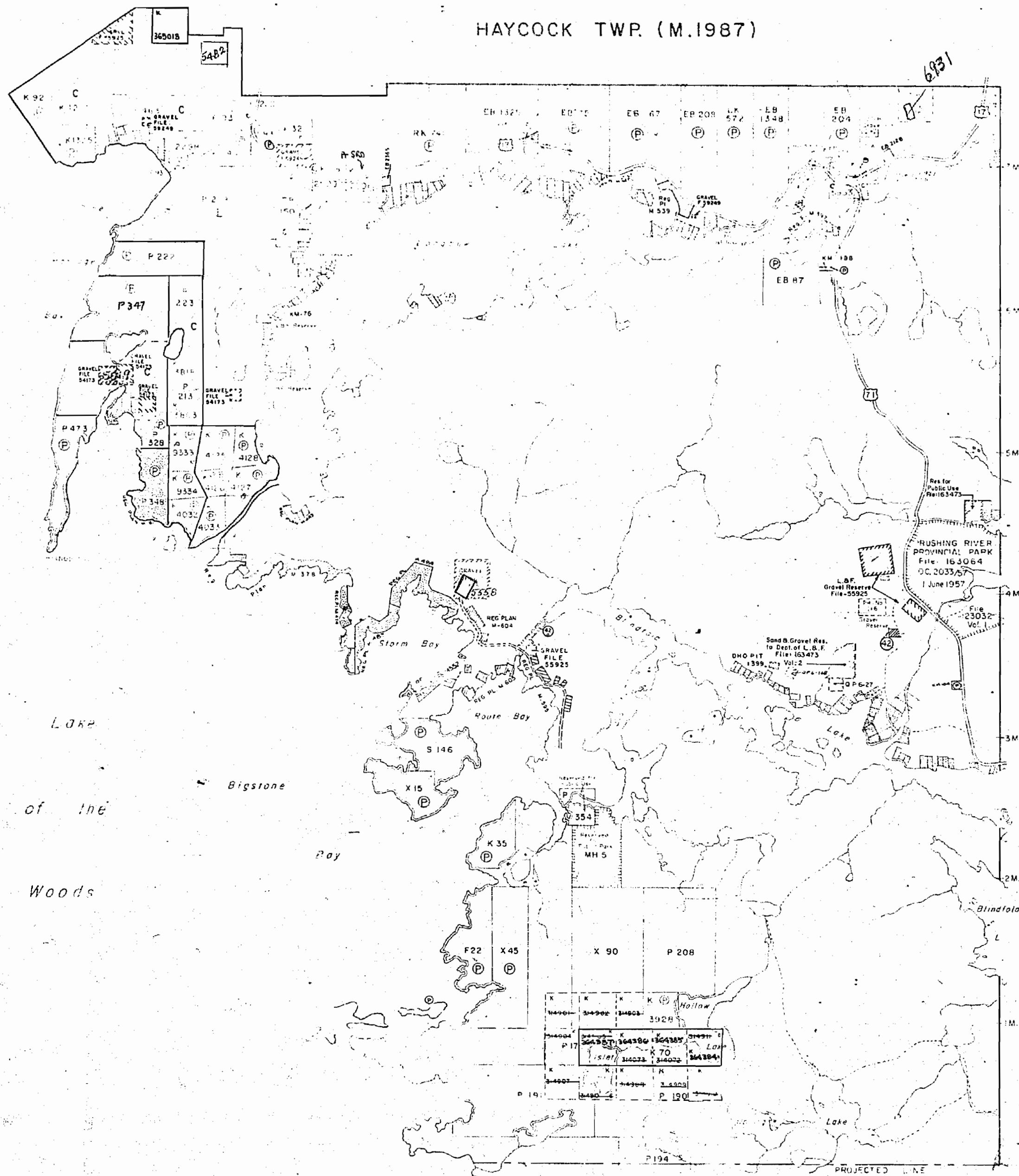


Apr. 18/62
 MAR-25/62
 Apr. 16/68
 May 3/68
 Dec 21/69
 June 9/70

1996

JAFFRAY TWP. (M.1992)

HAYCOCK TWP. (M.1987)



MANROSS TWP. (M.2339)

LE MAY TWP. (M.1841)

THE TOWNSHIP OF

KIRKUP

DISTRICT OF KENORA

KENORA MINING DIVISION

SCALE: 1-INCH 40 CHAINS

LEGEND


PATENTED LAND	(P)
CROWN LAND SALE	CS
LEASES	(L)
LOCATED LAND	(LX)
LICENSE OF OCCUPATION	(LO)
MINING RIGHTS ONLY	MRO
SURFACE RIGHTS ONLY	SRO
ROADS	(R)
IMPROVED ROADS	(IR)
KING'S HIGHWAYS	(KH)
RAILWAYS	(R)
POWER LINES	(P)
MARSH OR MUSKEG	(M)
MINES	(M)
CANCELLED	(C)

NOTES

- 400' surface rights reservation around all lakes and rivers.
- Reserve flooding rights up to 1064' above mean sea level on all lands bordering on Lake of the Woods. File - 4922 Vol I
- For status of summer resorts shown thus: (Symbol) refer to Dept of Lands and Forests

Areas withdrawn from staking under Section 42 of the Mining Act.

File	Date	Disposition
163473	Mar 1, 1971	S.R.O.
163473, 3	Apr 1, 1971	S.R.O.



Jan. 9/74
 Feb. 20/74
 March 4/74
 May 2/74

#6

NATIONAL TOPOGRAPHIC SERIES

PLAN NO. M.2809

ONTARIO

MINISTRY OF NATURAL RESOURCES
SURVEYS AND MAPPING BRANCH

Kirkup Twp.

JAFFRAY TWP. (M.1992)

HAYCOCK TWP. (M.1987)

LE MAY TWP. (M.1841)

MANROSS TWP. (M.2338)

THE TOWNSHIP OF

KIRKUP

DISTRICT OF KENORA

KENORA MINING DIVISION

SCALE: 1-INCH = 40 CHAINS

LEGEND

PATENTED LAND	Ⓟ
CROWN LAND SALE	C.S.
LEASES	Ⓞ
LOCATED LAND	Loc.
LICENSING OF OCCUPATION	L.O.
MINING RIGHTS ONLY	M.R.O.
SURFACE RIGHTS ONLY	S.R.O.
ROADS	—
IMPROVED ROADS	—
KING'S HIGHWAYS	—
RAILWAYS	—
POWER LINES	—
MARSH OR MUSKEG	—
MINES	—
CANCELLED	—

NOTES

- 400' surface rights reservation around all lakes and rivers.
- Reserve flooding rights up to 1064' above mean sea level on all lands bordering on Lake of the Woods. File - 4922 Vol. I.
- For status of summer resorts shown thus refer to Dept. of Lands and Forests.

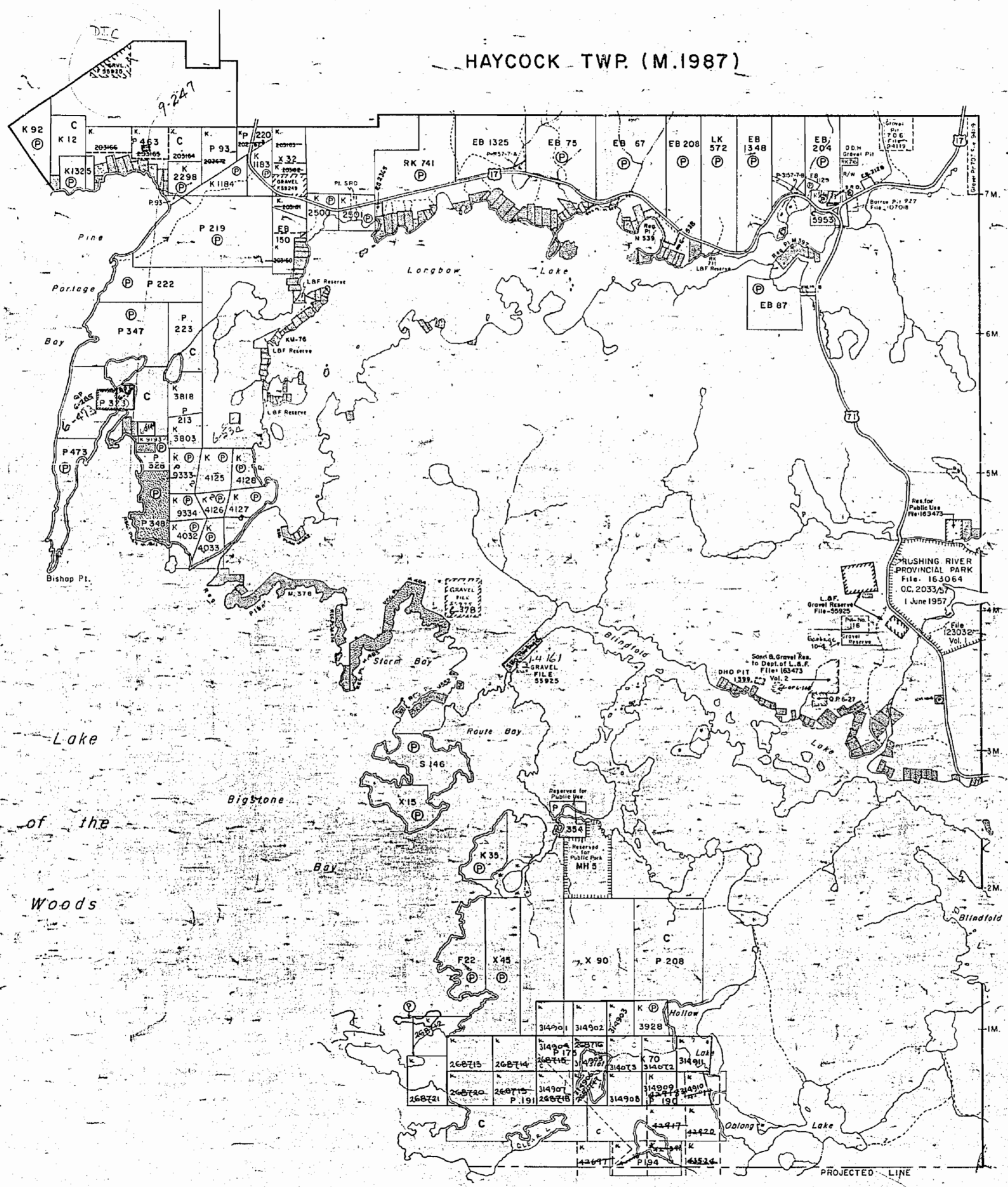
KENORA
 FILED:
 REC'D. AUG 14 1970
 RECEIPT No.
 MINING DIVISION

Nov 17/70
 May 31/71
 July 29/71
 Nov. 22/71
 Feb. 28/72
 June 14/72
 June 22/72
 Aug. 22/72

#5

PLAN NO. M.2809

DEPARTMENT OF MINES
- ONTARIO -



JAFFRAY TWP. (M.1992)

HAYCOCK TWP. (M.1987)

THE TOWNSHIP OF

KIRKUP

DISTRICT OF KENORA

KENORA MINING DIVISION

SCALE: 1-INCH = 40 CHAINS

LEGEND

- PATENTED LAND (P)
- CROWN LAND SALE (CS)
- LEASES (L)
- LOCATED LAND (LC)
- LICENSE OF OCCUPATION (LO)
- MINING RIGHTS ONLY (MRO)
- SURFACE RIGHTS ONLY (SRO)
- ROADS (R)
- IMPROVED ROADS (IR)
- KING'S HIGHWAYS (KH)
- RAILWAYS (RA)
- POWER LINES (PL)
- MARSH OR MUSKEG (M)
- MINES (M)
- CANCELLED (C)

NOTES

400' surface rights reservation around all lakes and rivers.

Reserve flooding rights up to 1064' above mean sea level on all lands bordering on Lake of the Woods. File 4922 Vol. I.

For status of summer resorts shown thus: refer to Dept. of Lands and Forests.

Areas withdrawn from staking under Section 42 of the Mining Act.

File	Date	Disposition
42 163473	Mar., 1971	S.R.O.
42 163473, 3	April, 1971	S.R.O.

DATE OF ISSUE
AUG 28 1975

RECEIVED
SEP - 3 1975

NATIONAL TOPOGRAPHIC SERIES

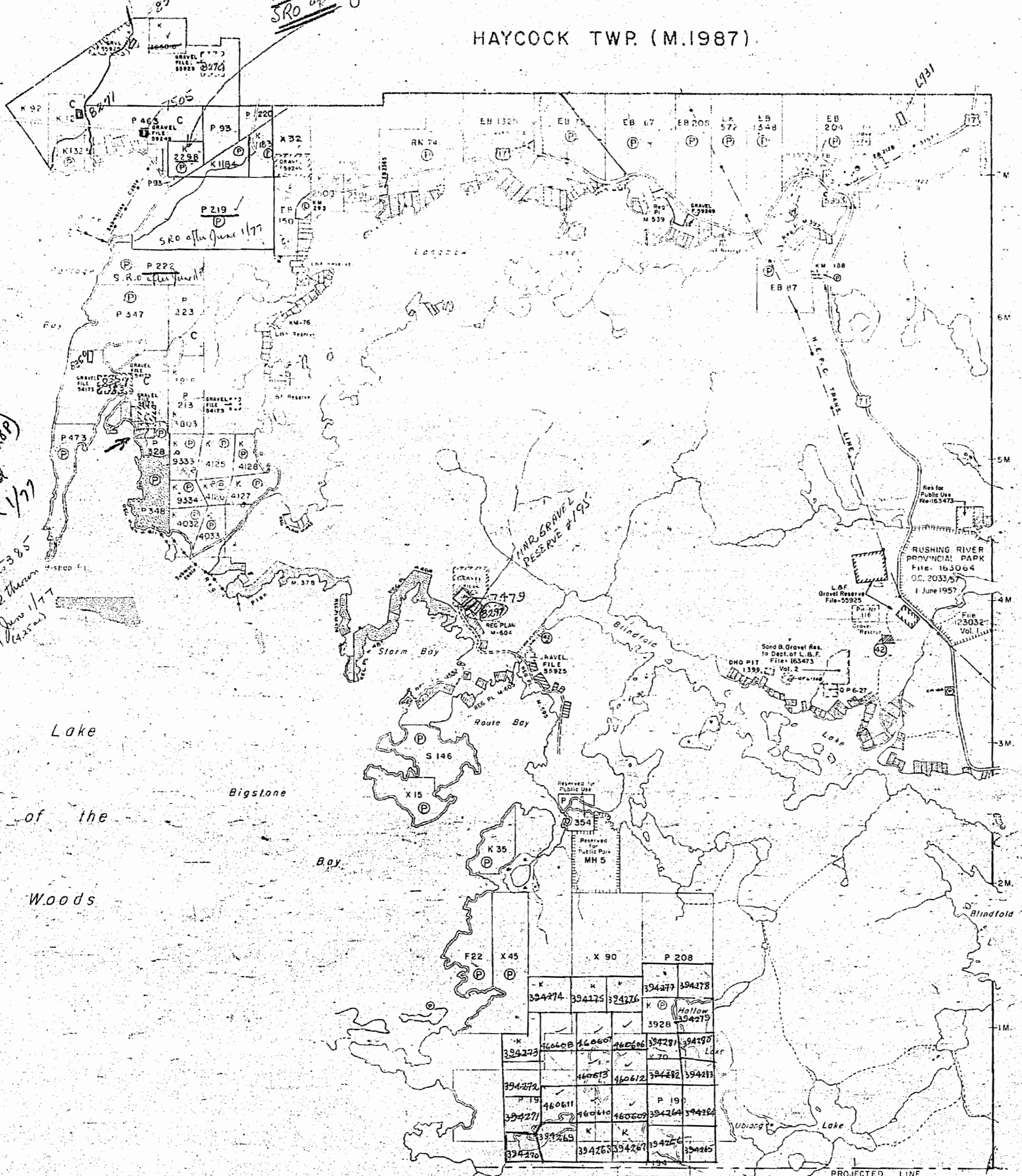
PLAN NO. M.2809

ONTARIO
MINISTRY OF NATURAL RESOURCES
SURVEYS AND MAPPING BRANCH

Mining Rights forfeited to Crown Jan 1/77.

*K-993 (but 3209) M.R. forfeited to Crown Jan 1/77
Mining Rights on parts 385 on plan K.P. 1962 thrown open for staking June 1/77 P-728 (42522)*

K-2298 SRO after June 1/76



LE' MAY TWP. (M.1841)

MANROSS TWP. (M.2339)

#7

JAFFRAY TWP. (M.1992)

HAYCOCK TWP. (M.1987)

THE TOWNSHIP OF

KIRKUP

DISTRICT OF KENORA

KENORA MINING DIVISION

SCALE: 1-INCH = 40 CHAINS

LEGEND

- PATENTED LAND (P)
- CROWN LAND SALE (CS)
- LEASES (L)
- LOCATED LAND (LC)
- LICENSE OF OCCUPATION (L.O.)
- MINING RIGHTS ONLY (M.F.O.)
- SURFACE RIGHTS ONLY (S.R.O.)
- ROADS
- IMPROVED ROADS
- KING'S HIGHWAYS
- RAILWAYS
- POWER LINES
- MARSH OR MUSKEG
- MINES
- CANCELLED (C)

NOTES

400' surface rights reservation around all lakes and rivers.

Reserve flooding rights up to 1064' above mean sea level on all lands bordering on Lake of the Woods. File 4922 Vol. I.

For status of summer resorts shown thus refer to Dept of Lands and Forests.

Areas withdrawn from staking under Section 42 of the Mining Act.

File	Date	Disposition
163473	Mar 17/1971	S.R.O.
163473, v.3	April 1971	S.R.O.

DATE OF ISSUE
AUG 28 1975

RECEIVED
SEP - 3 1975

NATIONAL TOPOGRAPHIC SERIES

PLAN NO. M.2809

MINISTRY OF NATURAL RESOURCES
SURVEYS AND MAPPING BRANCH

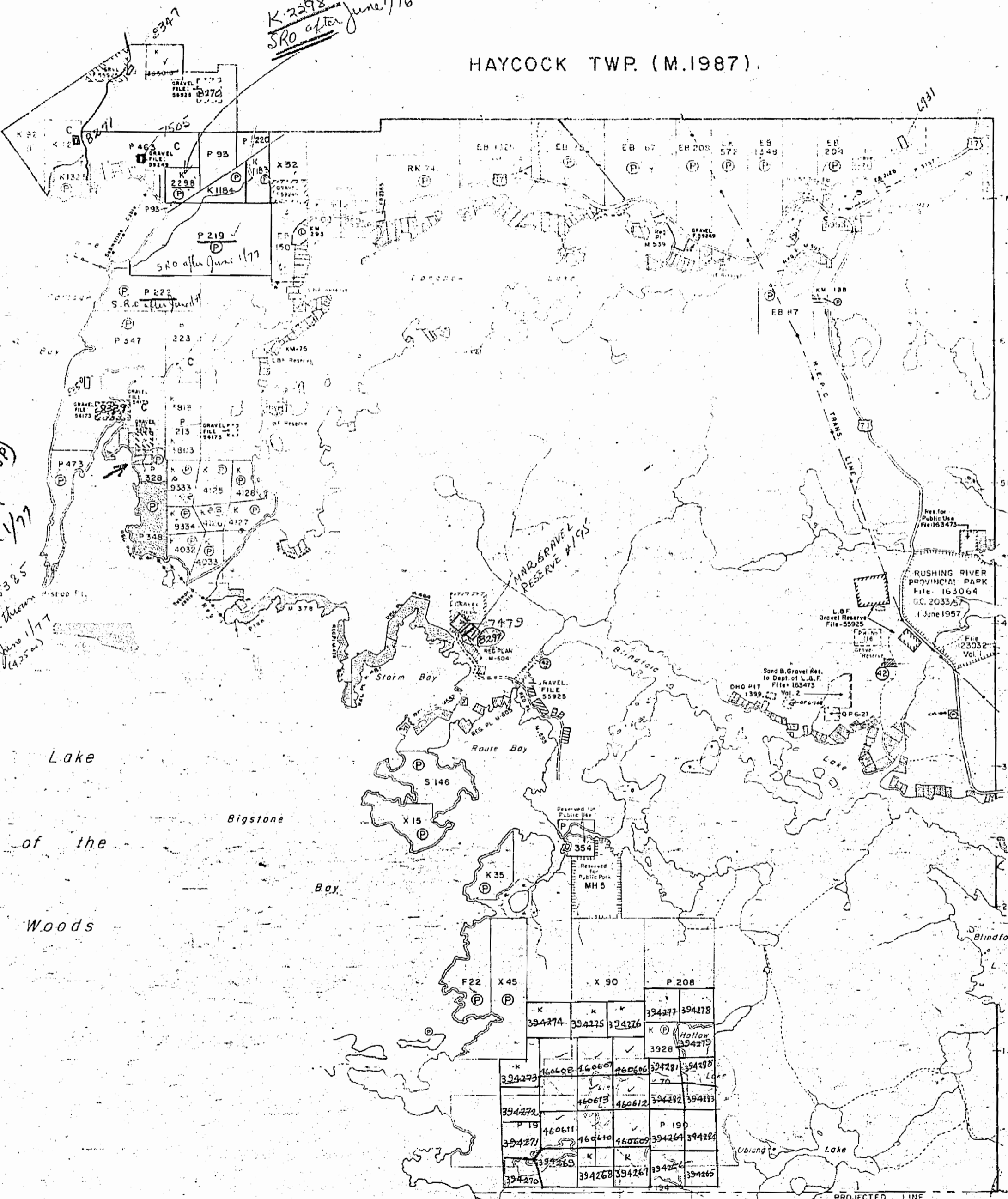
Mining Rights forfeited to Crown Jan 1/77.

K-2298 SRO after June 1/76

K-9193 (Part 328P) M.R. forfeited to Crown Jan 1/77 Mining Rights in parts 3 & 5 on plan K.R. 1962 then for staking June 1/77 P-328 (425m)

Lake of the Woods

LE MAY TWP. (M.1841)



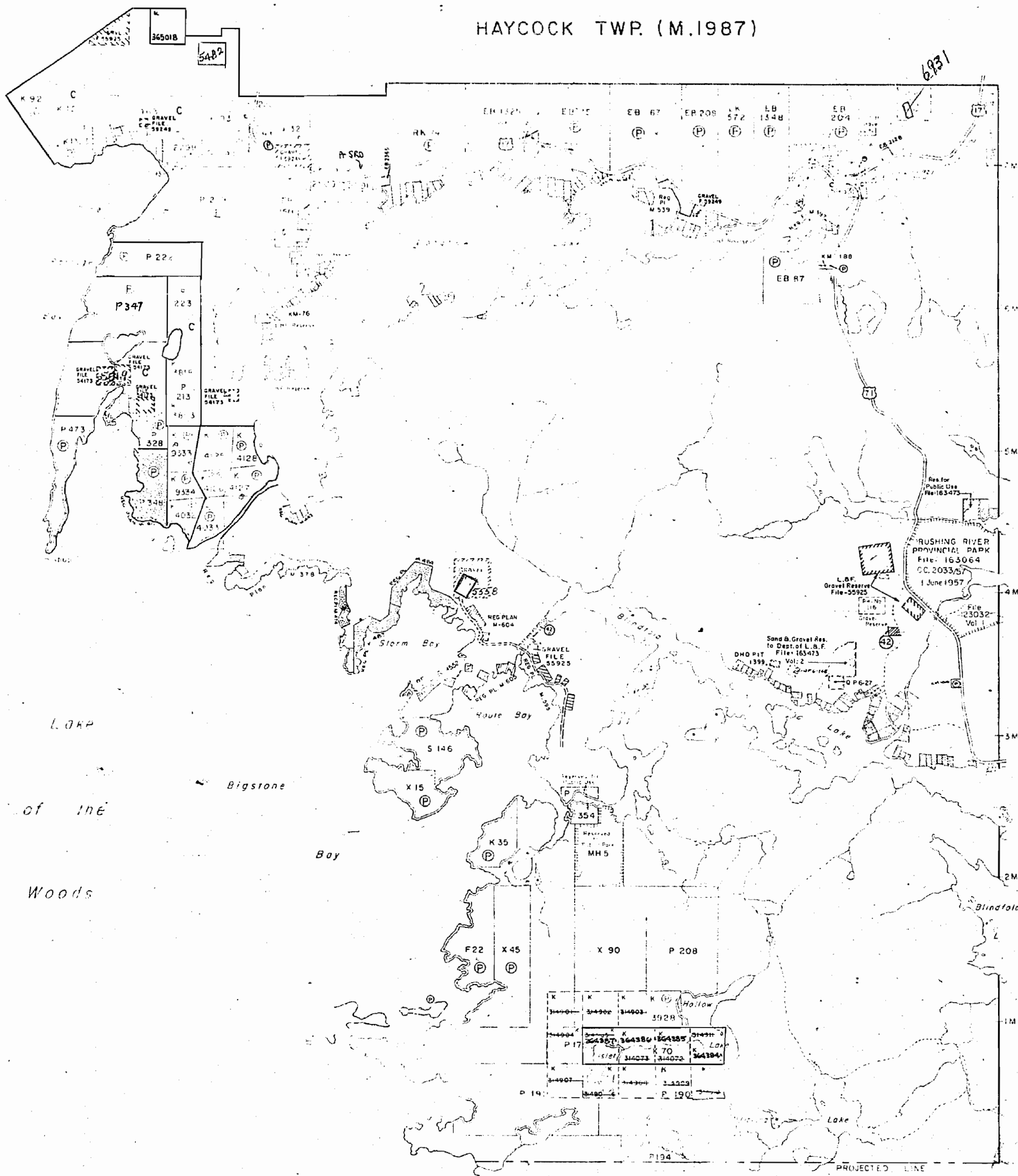
MANROSS TWP. (M.2339)

KIRKUP

1996

JAFFRAY TWP. (M.1992)

HAYCOCK TWP. (M.1987)



LE MAY TWP. (M.1841)

Lake of the Woods
Bigstone Bay

MANROSS TWP. (M.2339)

THE TOWNSHIP OF
KIRKUP

DISTRICT OF
KENORA
KENORA
MINING DIVISION

SCALE 1-INCH 40 CHAINS

LEGEND


- PATENTED LAND (P)
- CROWN LAND SALE (CS)
- LEASES (L)
- LOCATED LAND (LX)
- LICENSE OF OCCUPATION (LCO)
- MINING RIGHTS ONLY (MRO)
- SURFACE RIGHTS ONLY (SRO)
- ROADS
- IMPROVED ROADS
- KING'S HIGHWAYS
- RAILWAYS
- POWER LINES
- MARSH OR MUSKEG
- MINES
- CANCELLED

NOTES

- 400' surface rights reservation around all lakes and rivers.
- Reserve flooding rights up to 1064' above mean sea level on all lands bordering on Lake of the Woods. File 4922 Vol 1
- For status of summer resorts shown thus refer to Dept of Lands and Forests

Areas withdrawn from staking under Section 42 of the Mining Act.

File	Date	Disposition
163473	Mar 17, 1971	SRO
163473, 2, 3	Apr 1, 1971	SRO



Jan. 9/74
Feb. 20/74
March 4/74
May 2/74

#6

NATIONAL TOPOGRAPHIC SERIES
PLAN NO. M.2809
ONTARIO
MINISTRY OF NATURAL RESOURCES
SURVEYS AND MAPPING BRANCH

Kirkup Twp.

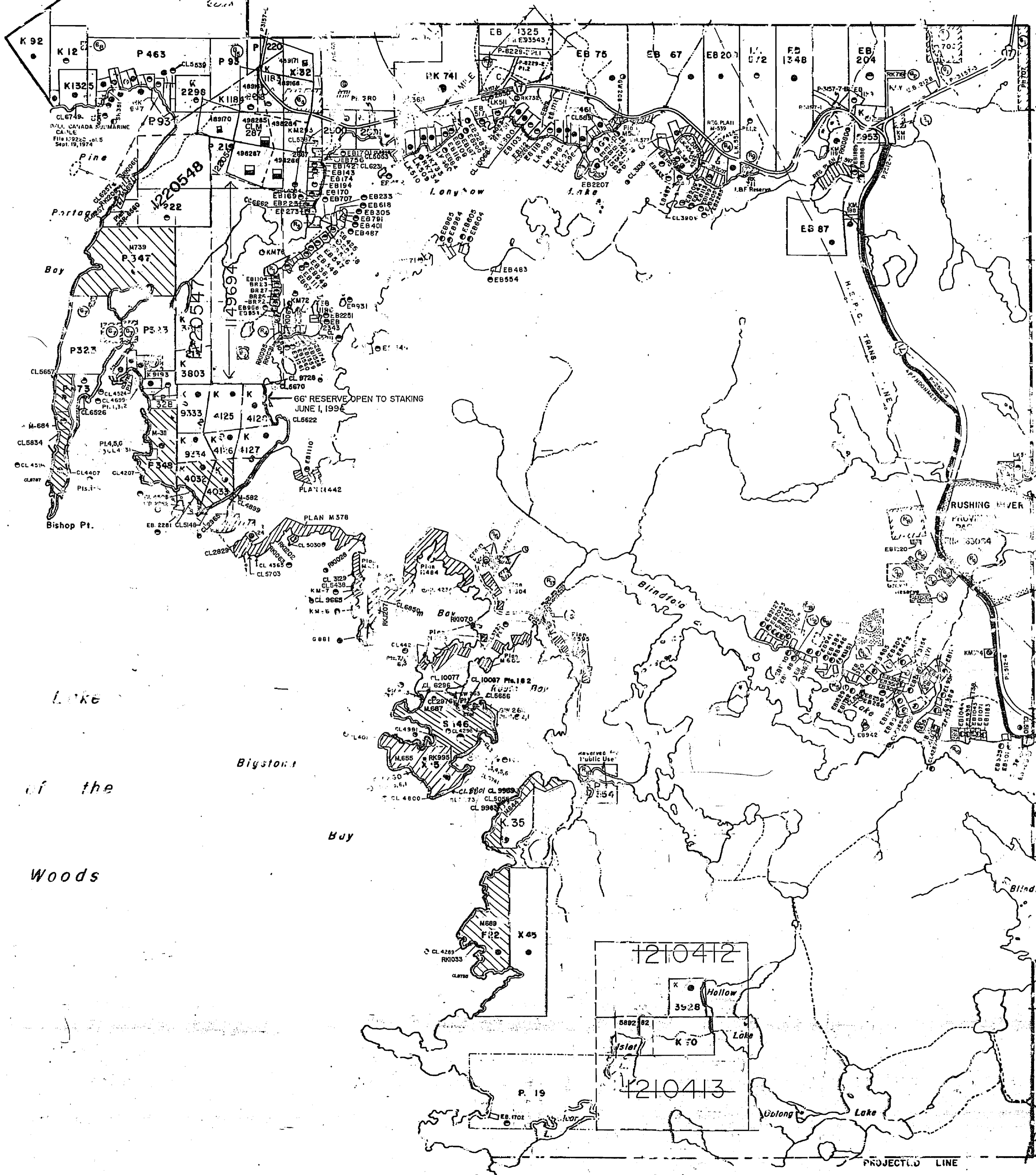
NOTES

400' surface rights reservation along the shores of all lakes and rivers.

Reserve flooding rights up to 1064' above mean sea level on all lands bordering on Lakes of the Woods. File 4922 M.L.I.

JAFFRAY TWP. (M.1992)

GI336 HAYCOCK TWP. (M.1987)



AREAS WITHDRAWN FROM DISPOSITION

S.L. - SURFACE RIGHTS M.R. - MINING RIGHTS

Description	Order No.	Date	Disposition	File
PUBLIC USE		AUG. 26/46	S.R.	77094 vol.5
PUBLIC USE		JUL. 19/51	S.R.	77094 vol.5
PUBLIC USE		MAY 19/54	S.R.	77094 vol.5
PUBLIC USE		MAY 19/54	S.P.	77094 vol.5
PUBLIC USE		AUG. 15/57	S.R.	160703
PUBLIC USE		DEC. 15/65	S.R.	163473 vol.2
PUBLIC USE		JUNE 5/67	S.R.	163473
PUBLIC USE		JULY 30/69	S.R.	163473
PUBLIC USE		AUG. 15/65	S.R.	168521
PUBLIC USE		AUG. 15/65	S.P.	123552
PUBLIC USE		JULY 20/71	S.P.	77094 vol.5
PUBLIC USE		APRIL 27/71	S.R.	163473
PUBLIC USE		MARCH 12/71	S.R.	163473 vol.3
PUBLIC USE		JULY 27/62	S.R.	163473 vol.5
PUBLIC USE		JULY 20/70	S.P.	163473 vol.3
PUBLIC USE		JULY 20/70	S.P.	168521 vol.1

SAND & GRAVEL

GRAVEL	File 141
GRAVEL	File 225
GRAVEL	File 107018
GRAVEL	File 59210
GRAVEL	File 45024
GRAVEL	File 551
GRAVEL	File 551
GRAVEL	File 551
GRAVEL	File 551
GRAVEL	File 551
GRAVEL	File 551
GRAVEL	File 551
GRAVEL	File 551
GRAVEL	File 551
GRAVEL	File 551
GRAVEL	File 551

THE INFORMATION THAT APPEARS ON THIS MAP HAS BEEN COMPILED FROM VARIOUS SOURCES, AND ACCURACY IS NOT GUARANTEED. THOSE WISHING TO STAKE MINING CLAIMS SHOULD CONSULT WITH THE MINING RECORDER, MINISTRY OF NORTHERN DEVELOPMENT AND MINES, FOR ADDITIONAL INFORMATION ON THE STATUS OF THE LANDS SHOWN HEREON.


LEGEND

- HIGHWAY AND ROUTE No. [Symbol]
- OTHER ROADS [Symbol]
- TRAILS [Symbol]
- SURVEYED LINES:
 - TOWNSHIPS, BASE LINES, ETC. [Symbol]
 - LOTS, MINING CLAIMS, PARCELS, ETC. [Symbol]
- UNSURVEYED LINES:
 - LOT LINES [Symbol]
 - PARCEL BOUNDARY [Symbol]
 - MINING CLAIMS ETC. [Symbol]
- RAILWAY AND RIGHT OF WAY [Symbol]
- UTILITY LINES [Symbol]
- NON-PERENNIAL STREAM [Symbol]
- FLOODING OR FLOODING RIGHTS [Symbol]
- SUBDIVISION OR COMPOSITE PLAN [Symbol]
- RESERVATIONS [Symbol]
- ORIGINAL SHORELINE [Symbol]
- MARSH OR MUSKEG [Symbol]
- MINES [Symbol]
- TRAVERSE MONUMENT [Symbol]

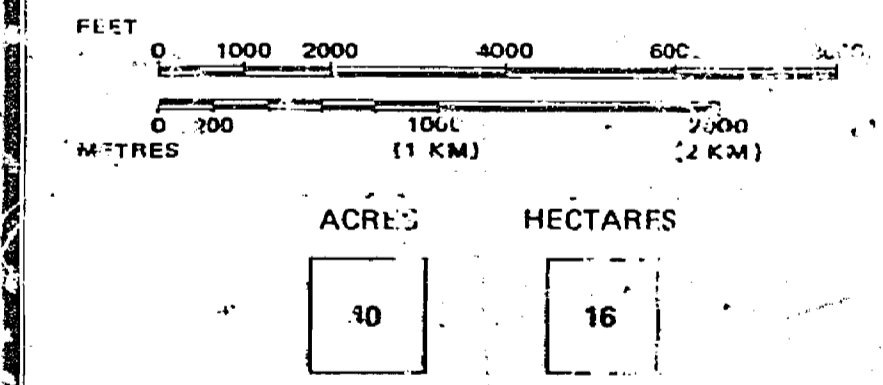
DISPOSITION OF CROWN LANDS

TYPE OF DOCUMENT	SYMBOL
PATENT, SURFACE & MINING RIGHTS	[Symbol]
" " " " SURFACE RIGHTS ONLY	[Symbol]
" " " " MINING RIGHTS ONLY	[Symbol]
LEASE, SURFACE & MINING RIGHTS	[Symbol]
" " " " SURFACE RIGHTS ONLY	[Symbol]
" " " " MINING RIGHTS ONLY	[Symbol]
LICENCE OF OCCUPATION	[Symbol]
ORDER-IN-COUNCIL	[Symbol]
RESERVATION	[Symbol]
CANCELLED	[Symbol]
SAND & GRAVEL	[Symbol]

NOTE: MINING RIGHTS IN PARCELS PATENTED PRIOR TO JAN. 1, 1913, VESTED IN ORIGINAL PATENTEE BY THE PUBLIC LANDS ACT, R.S.O. 1970, CHAP. 390, SECTION 53, UNLESS OTHERWISE STATED.



SCALE: 1 INCH = 40 CHAINS



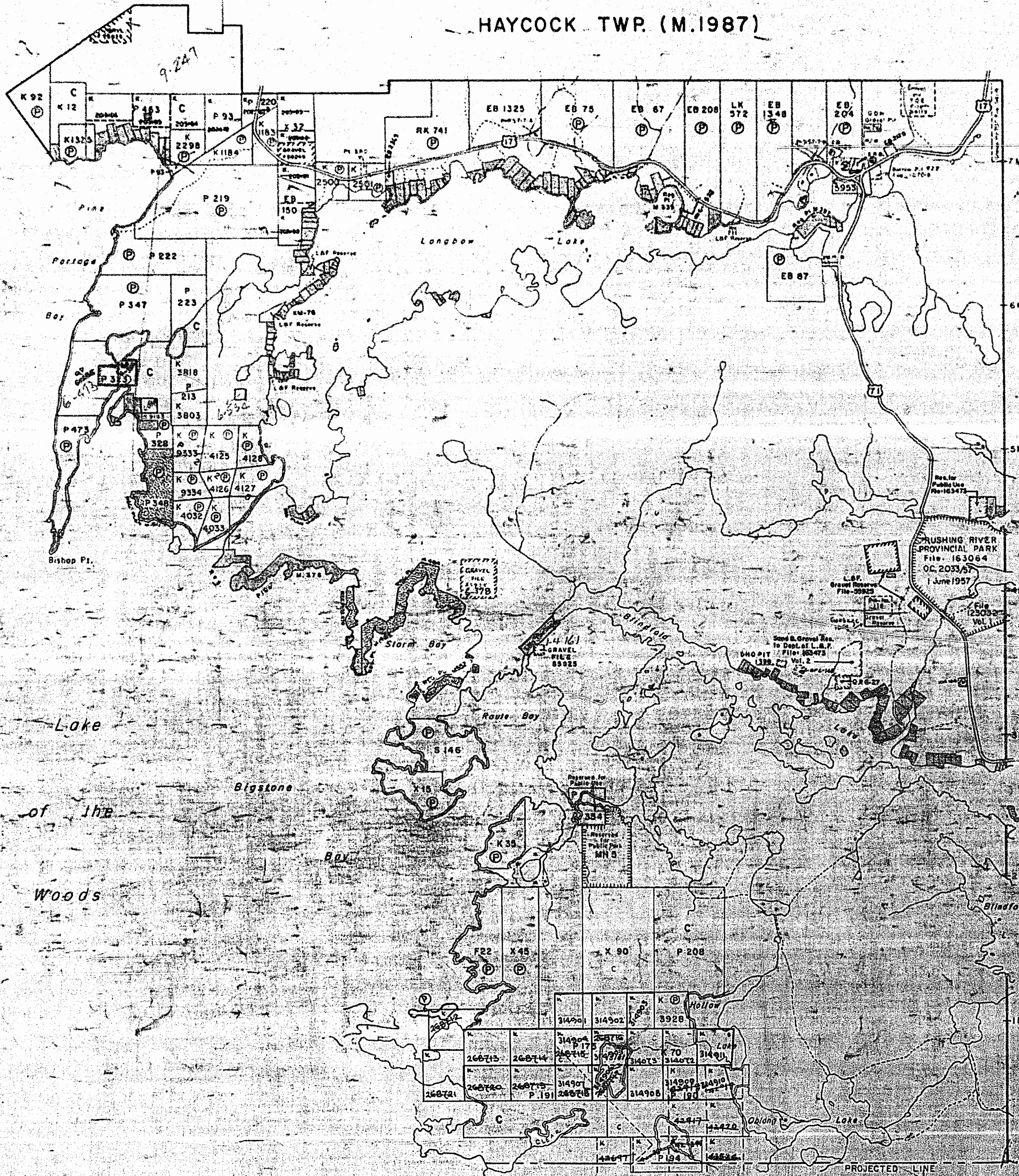
TOWNSHIP OF
KIRKUP
 DISTRICT
KENORA
 MINING DIVISION
KENORA

Ministry of Natural Resources
 Curves and Mapping Branch

Date: March '78
 National Topographic Series: **M.2809**

JAFFRAY TWP. (M.1992)

HAYCOCK TWP. (M.1987)



THE TOWNSHIP OF

KIRKUP

DISTRICT OF
KENORA

KENORA
MINING DIVISION

SCALE: 1-INCH = 40 CHAINS

LEGEND

PATENTED LAND	⊙
CROWN LAND SALE	⊙
LEASES	⊙
LOCATED LAND	⊙
LICENSE OF OCCUPATION	⊙
MINING RIGHTS ONLY	M.R.O.
SURFACE RIGHTS ONLY	S.R.O.
ROADS	—
IMPROVED ROADS	—
KING'S HIGHWAYS	—
RAILWAYS	—
POWER LINES	—
MARSH OR MUSKEG	—
MINES	—
CANCELLED	—

NOTES

400' surface rights reservation around all lakes and rivers

Reserve flooding rights up to 1064' above sea level on all lands bordering on Lake of the Woods. File - 4922 Vol. T

For status of summer resorts shown thus: refer to Dept. of Lands and Forests

FILED: **KENORA**
 REC'D. AUG 14 1970
 RECEIPT NO.
MINING DIVISION

Noted to
 May 31/71
 July 29/71
 Nov 22/71
 Feb 28/72
 June 16/72
 June 22/72
 Aug 21/72

#5

MANROSS TWP. (M.2338)

PLAN NO. **M.2809**

DEPARTMENT OF MINES

— ONTARIO —

KIRKUP 2809