

972

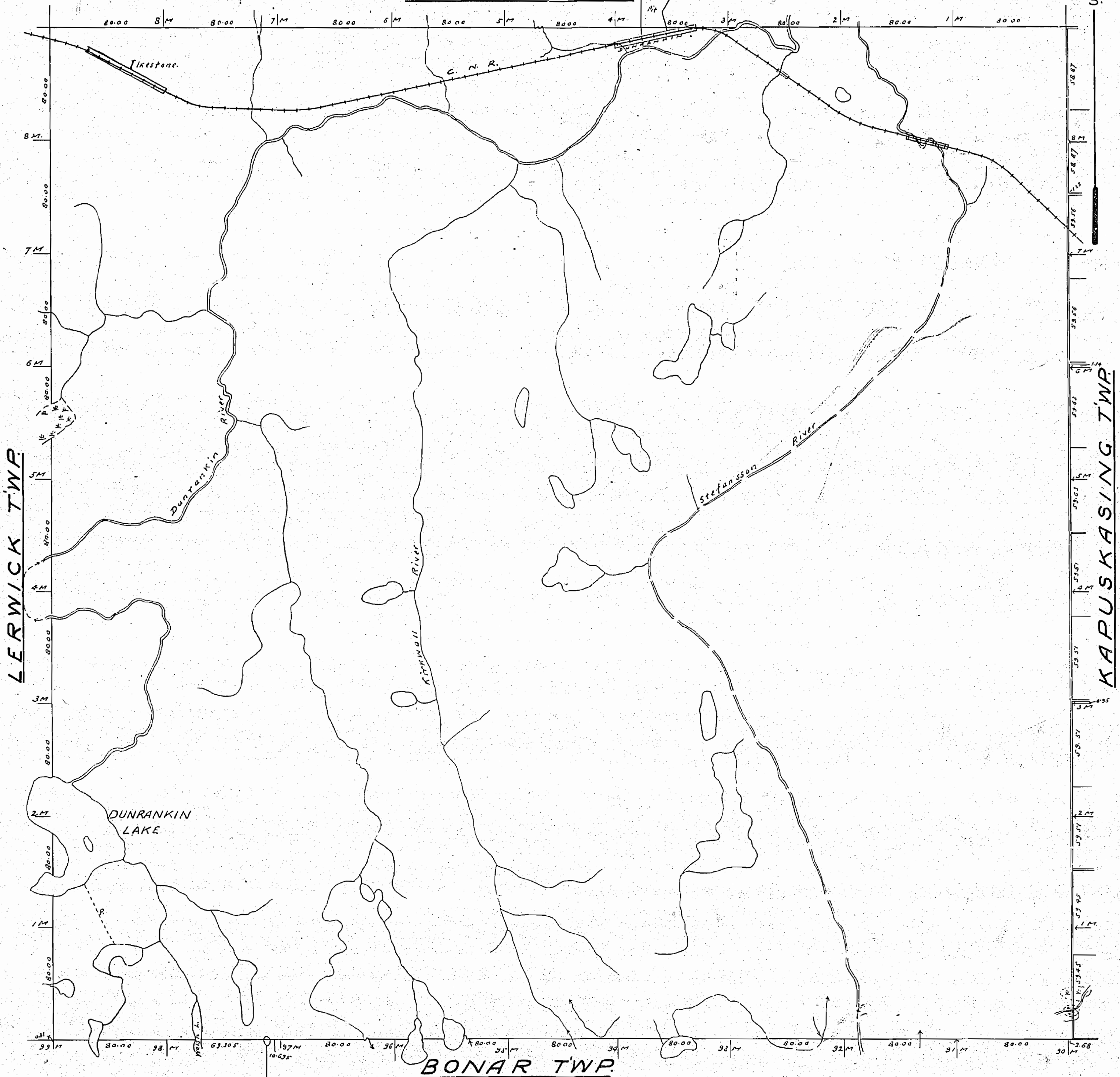
PLAN OF
KIRK WALL TWP. M-972
SUDBURY MINING DIVISION.
DISTRICT OF ALGOMA.

NOTE

400' Surface Rights Reservation
around all Lakes and Rivers.

Scale, 40 chains to an inch

STEFANSSON TWP.



NOTES.

Railways shown thus
Paved Highways
Gravel
Other Roads
Highway Route Nos.
Trails & Paths
Telephone & Telegraph Lines
Electric Power Lines

Non-perennial streams
Bridges
Buildings
Swamps
Areas marked ② are Patented
① are Leased
L.O. are held under
License of Occupation

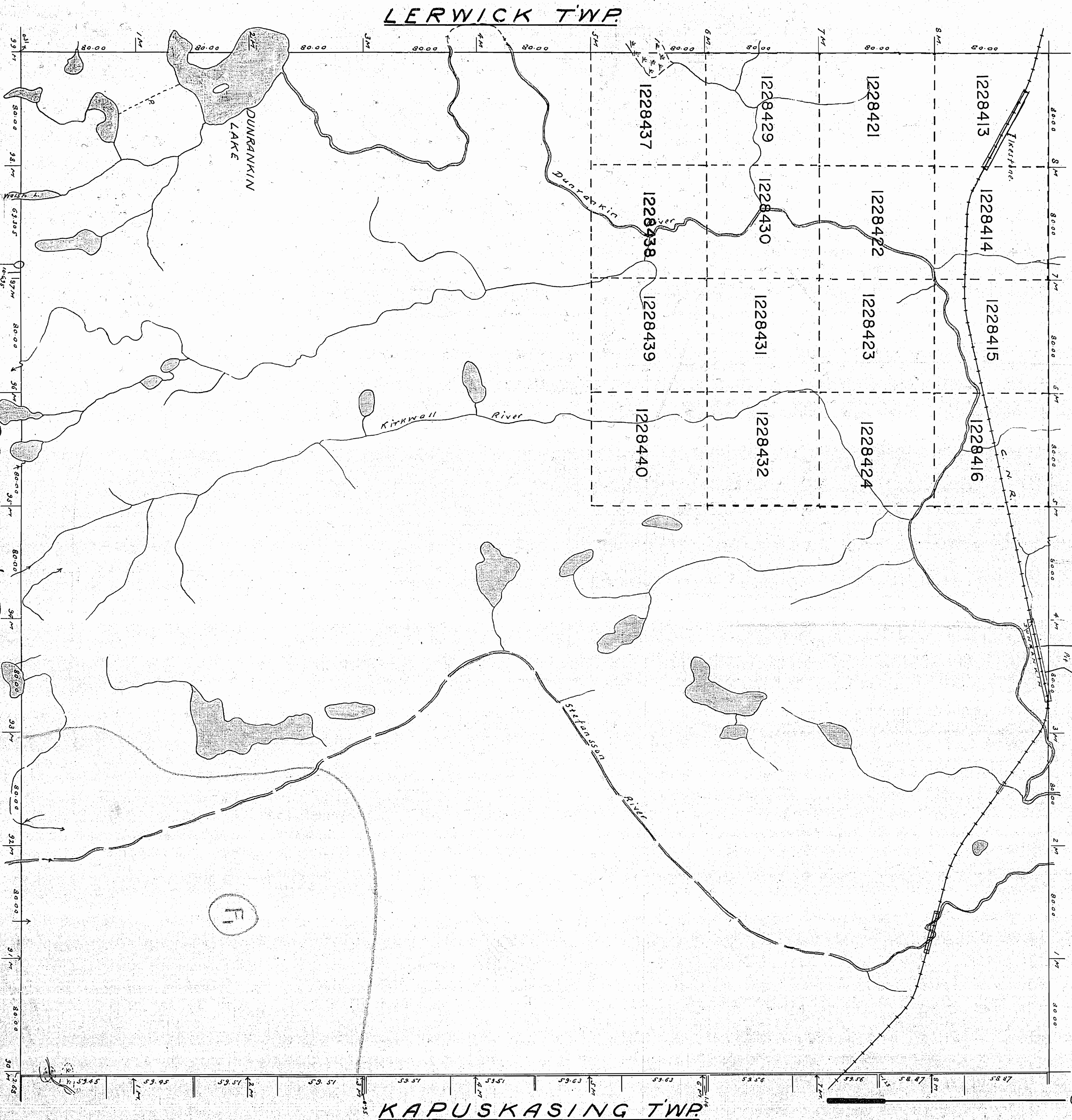
THE INFORMATION THAT APPEARS ON THIS MAP HAS BEEN COMPILED FROM VARIOUS SOURCES, AND ACCURACY IS NOT GUARANTEED. THOSE WISHING TO STAKE MINES OR LANDS SHOULD CONSULT WITH THE MINING RECORDER, MINISTRY OF NORTHERN DEVELOPMENT AND MINES FOR ADDITIONAL INFORMATION ON THE STATUS OF THE LANDS SHOWN HEREON.

NOTE
400' Surface Rights Reservation
around all Lakes and Rivers.

PLAN OF KIRKWALL TWP. MINING DIVISION. DISTRICT OF ALGOMA.

Scale 40 chains to an inch

STEFFANSSON TWP.



NOTES.

Railways shown thus
Paved Highways
Gravel
Other Roads
Highway Route No.
Electricity
Telephone Telegraph Lines
Electric Power Lines

Non-perennial streams
Bridges
Buildings
Swamps
Road marked
L.O. ore held under
License of Occupation

(F) This Twp is subject to Forest Act in 1958
Further information available on file.

RECEIVED
OCT 9 1959
76010112128468

LERWICK TWP.

KAPUSKASING TWP.



As to North.

226

m. 2912

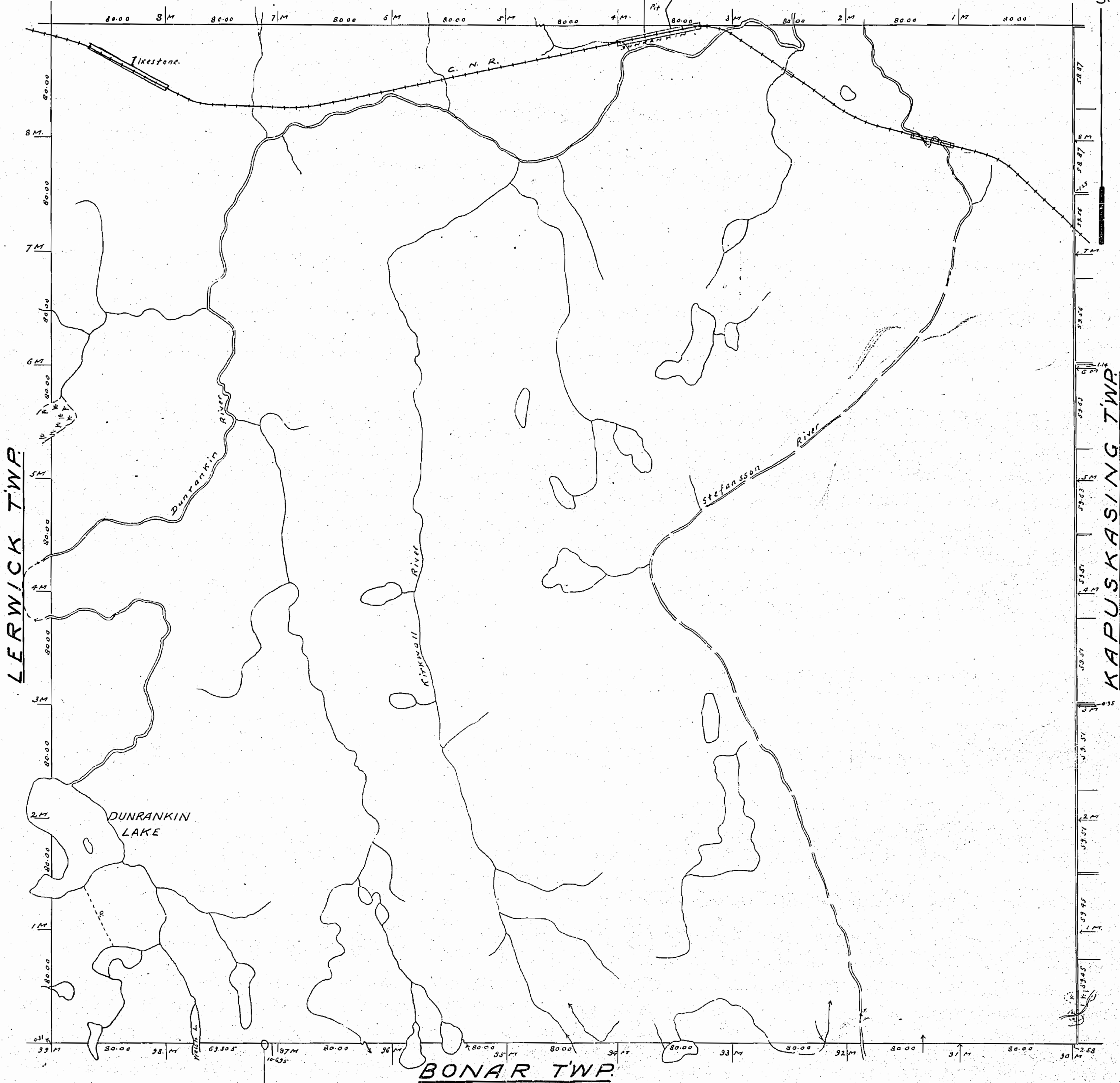
972

PLAN OF
KIRK WALL TWP. M-972
SUDBURY MINING DIVISION.
DISTRICT OF ALGOMA.

NOTE
400' Surface Rights Reservation
around all Lakes and Rivers.

Scale, 40 chains to an inch

STEFANSSON TWP.



NOTES.

| | | | |
|-----------------------------|---------------------|-----------------------|-----------------------|
| Railways Shewn thus | —+—+—+—+—+—+—+—+—+— | Non-perennial streams | —+—+—+—+—+—+—+—+—+— |
| Paved Highways | —+—+—+—+—+—+—+—+—+— | Bridges | —+—+—+—+—+—+—+—+—+— |
| Gravel | —+—+—+—+—+—+—+—+—+— | Buildings | —+—+—+—+—+—+—+—+—+— |
| Other Roads | —+—+—+—+—+—+—+—+—+— | Swamps | —+—+—+—+—+—+—+—+—+— |
| Highway Route Nos. | —+—+—+—+—+—+—+—+—+— | Areas marked | ⊙ are Patented |
| Trails & Paths | —+—+—+—+—+—+—+—+—+— | | ⊙ are Leased |
| Telephony & Telegraph Lines | —+—+—+—+—+—+—+—+—+— | | ⊙ are held under |
| Electric Power Lines | —+—+—+—+—+—+—+—+—+— | | License of Occupation |