

AREA OF  
**LITTLE BEAR LAKE  
 & KNOTT TWP.**  
 DISTRICT OF  
 KENORA  
 (PATRICIA PORTION)  
 RED LAKE  
 MINING DIVISION  
 SCALE: 1-INCH 40 CHAINS

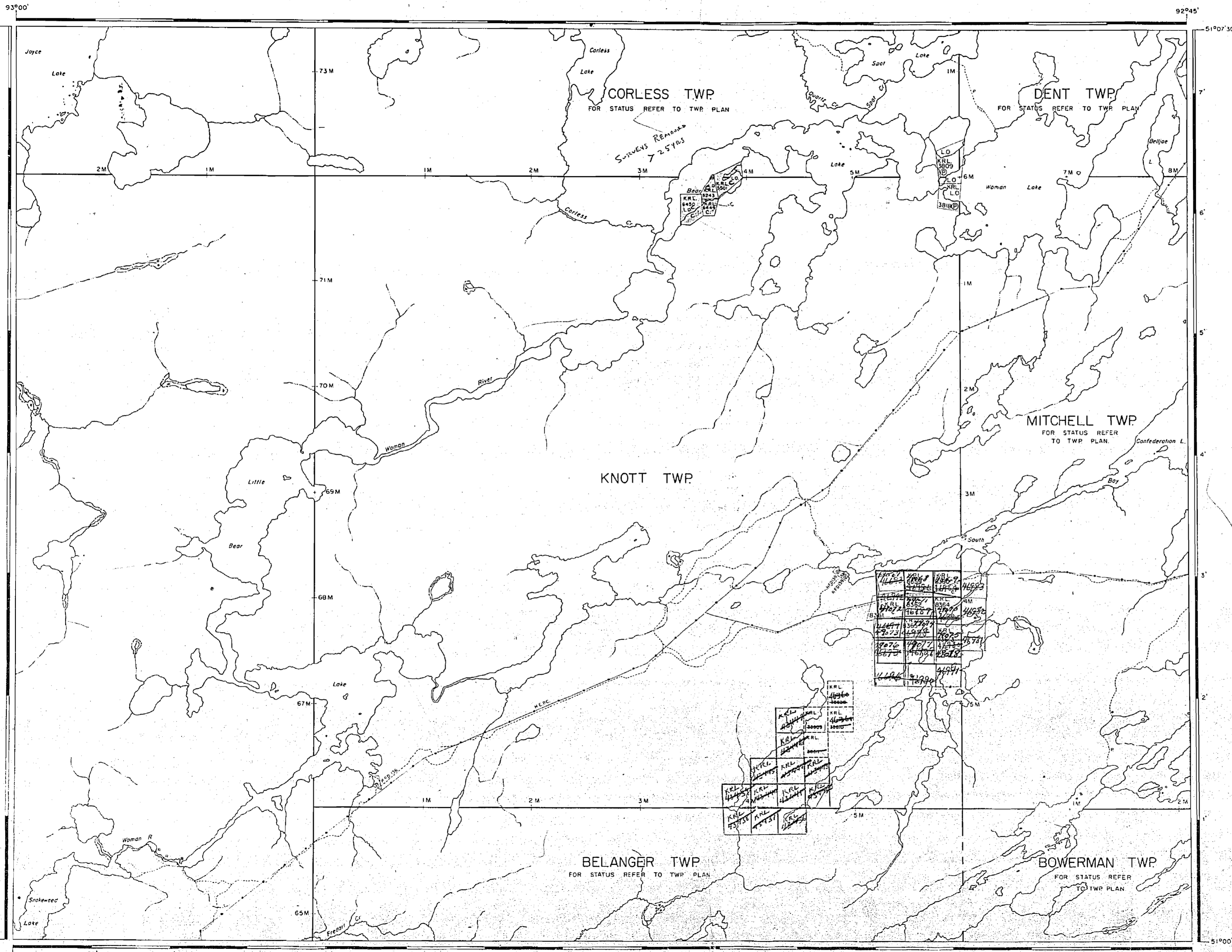
**LEGEND**

PATENTED LAND	Ⓟ
CROWN LAND SALE	C.S.
LEASES	Ⓞ
LOCATED LAND	Loc.
LICENSE OF OCCUPATION	L.O.
MINING RIGHTS ONLY	M.R.O.
SURFACE RIGHTS ONLY	S.R.O.
ROADS	—
IMPROVED ROADS	—
KING'S HIGHWAYS	—
RAILWAYS	—
POWER LINES	—
MARSH OR MUSKEG	—
MINES	Ⓧ
CANCELLED	C

**NOTES**  
 400' Reserve around all lakes & rivers to Dept. of Lands & Forests.



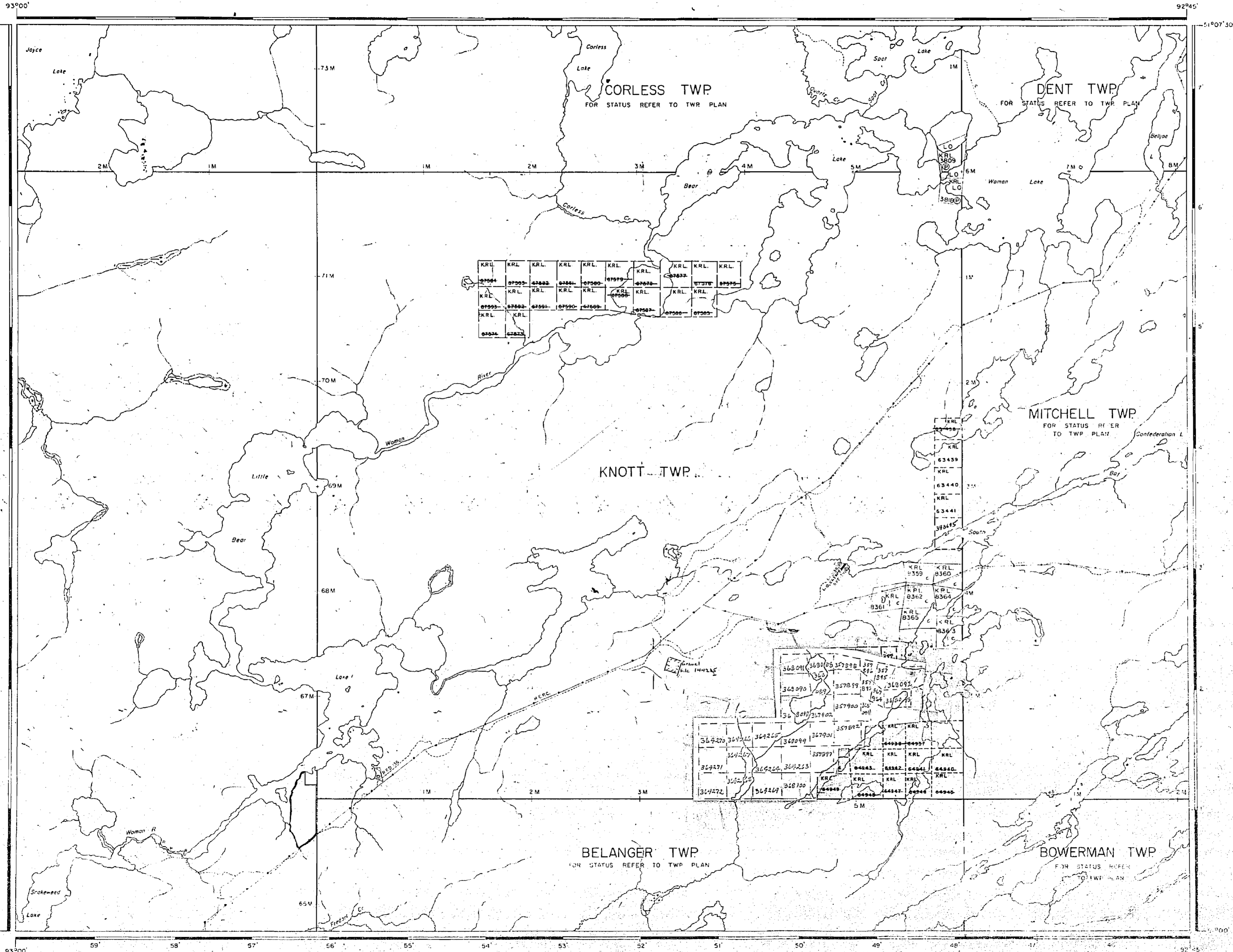
PLAN NO. **M-2472**  
 DEPARTMENT OF MINES  
 — ONTARIO —



**LEGEND**

PATENTED LAND	Ⓟ
CROWN LAND SALE	C.S.
LEASES	Ⓛ
LOCATED LAND	Loc.
LICENSE OF OCCUPATION	L.O.
MINING RIGHTS ONLY	M.R.O.
SURFACE RIGHTS ONLY	S.R.O.
ROADS	—
IMPROVED ROADS	—
KING'S HIGHWAYS	—
RAILWAYS	—
POWER LINES	—
MARSH OR MUSKEG	—
MINES	Ⓧ
CANCELLED	C

**NOTES**  
 400' Reserve around all lakes & rivers to Dept. of Lands & Forests.



AREA OF  
**LITTLE BEAR LAKE  
 & KNOTT TWP.**

DISTRICT OF  
 KENORA  
 (PATRICIA PORTION)

RED LAKE  
 MINING DIVISION


SCALE: 1-INCH = 40 CHAINS

**LEGEND**

- PATENTED LAND Ⓟ
- CROWN LAND SALE C.S.
- LEASES Ⓛ
- LOCATED LAND Loc.
- LICENSE OF OCCUPATION L.O.
- MINING RIGHTS ONLY M.R.O.
- SURFACE RIGHTS ONLY S.R.O.
- ROADS —
- IMPROVED ROADS —
- KING'S HIGHWAYS —
- RAILWAYS —
- POWER LINES —
- MARSH OR MUSKEG —
- MINES Ⓜ
- CANCELLED C

**NOTES**

400' Reserve around all lakes & rivers to Dept. of Lands & Forests.

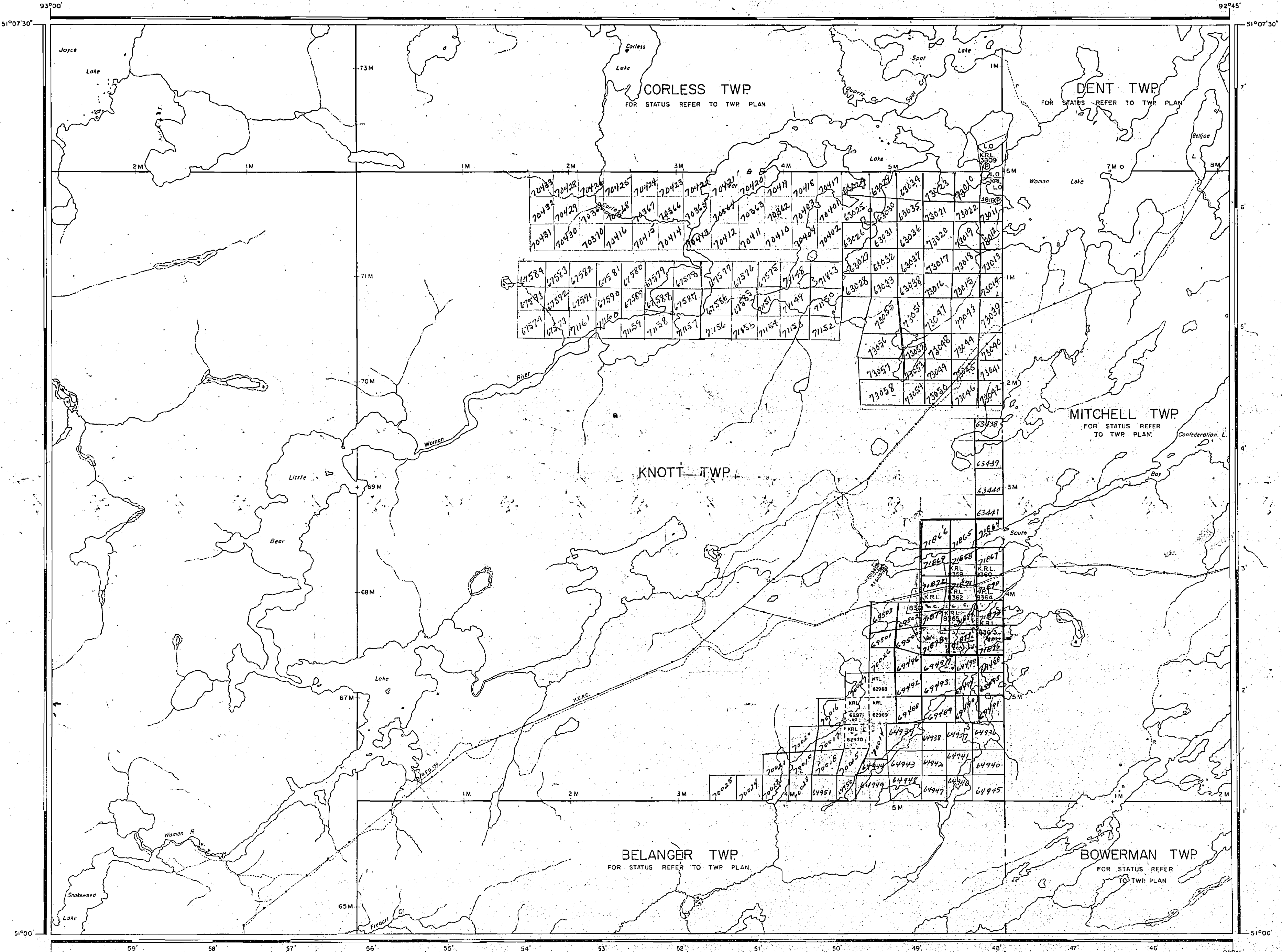


SURFACE RIGHTS WITHDRAWN SEC. 43  
 MAR. 13/72. DEPT. L. 4 F.

NATIONAL TOPOGRAPHIC SERIES 52N

PLAN NO. M-2472

**ONTARIO  
 DEPARTMENT OF MINES  
 AND NORTHERN AFFAIRS**



AREA OF  
**LITTLE BEAR LAKE  
 & KNOTT TWP.**  
 DISTRICT OF  
 KENORA  
 (PATRICIA PORTION)  
 RED LAKE  
 MINING DIVISION  
 SCALE: 1-INCH = 40 CHAINS

**LEGEND**

PATENTED LAND	Ⓟ
CROWN LAND SALE	C.S.
LEASES	Ⓞ
LOCATED LAND	Loc.
LICENSE OF OCCUPATION	L.O.
MINING RIGHTS ONLY	M.R.O.
SURFACE RIGHTS ONLY	S.R.O.
ROADS	—
IMPROVED ROADS	—
KING'S HIGHWAYS	—
RAILWAYS	—
POWER LINES	—
MARSH OR MUSKEG	—
MINES	—
CANCELLED	—

**NOTES**  
 400' Reserve around all lakes & rivers to Dept. of Lands & Forests

RED LAKE  
 MINING DIV.  
**RECEIVED**  
 NOV 25 1968  
 789.10.11.12.13.14.15

PLAN NO. **M-2472**  
 DEPARTMENT OF MINES  
 — ONTARIO —

AREA OF  
**LITTLE BEAR LAKE  
 & KNOTT TWP.**  
 DISTRICT OF  
 KENORA  
 (PATRICIA PORTION)  
 RED LAKE  
 MINING DIVISION  
 SCALE: 1-INCH = 40 CHAINS

LEGEND

- PATENTED LAND Ⓟ
- CROWN LAND SALE C.S.
- LEASES Ⓛ
- LOCATED LAND Loc.
- LICENSE OF OCCUPATION L.O.
- MINING RIGHTS ONLY M.R.O.
- SURFACE RIGHTS ONLY S.R.O.
- ROADS —
- IMPROVED ROADS —
- KING'S HIGHWAYS —
- RAILWAYS —
- POWER LINES —
- MARSH OR MUSKEG —
- MINES —
- CANCELLED —

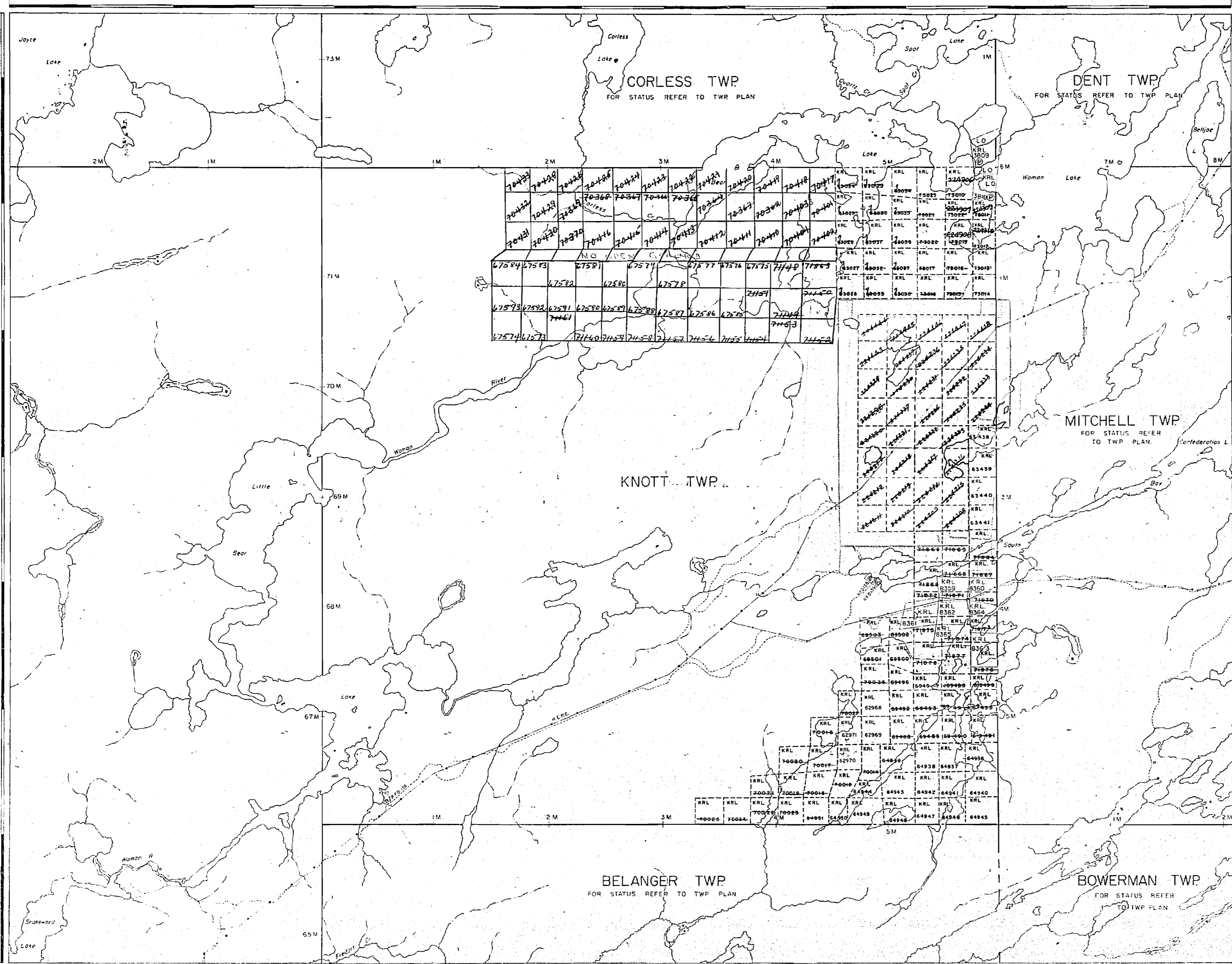
NOTES

400' Reserve around all lakes & rivers to Dept. of Lands & Forests.



PLAN NO. **M-2472**

DEPARTMENT OF MINES  
 - ONTARIO -

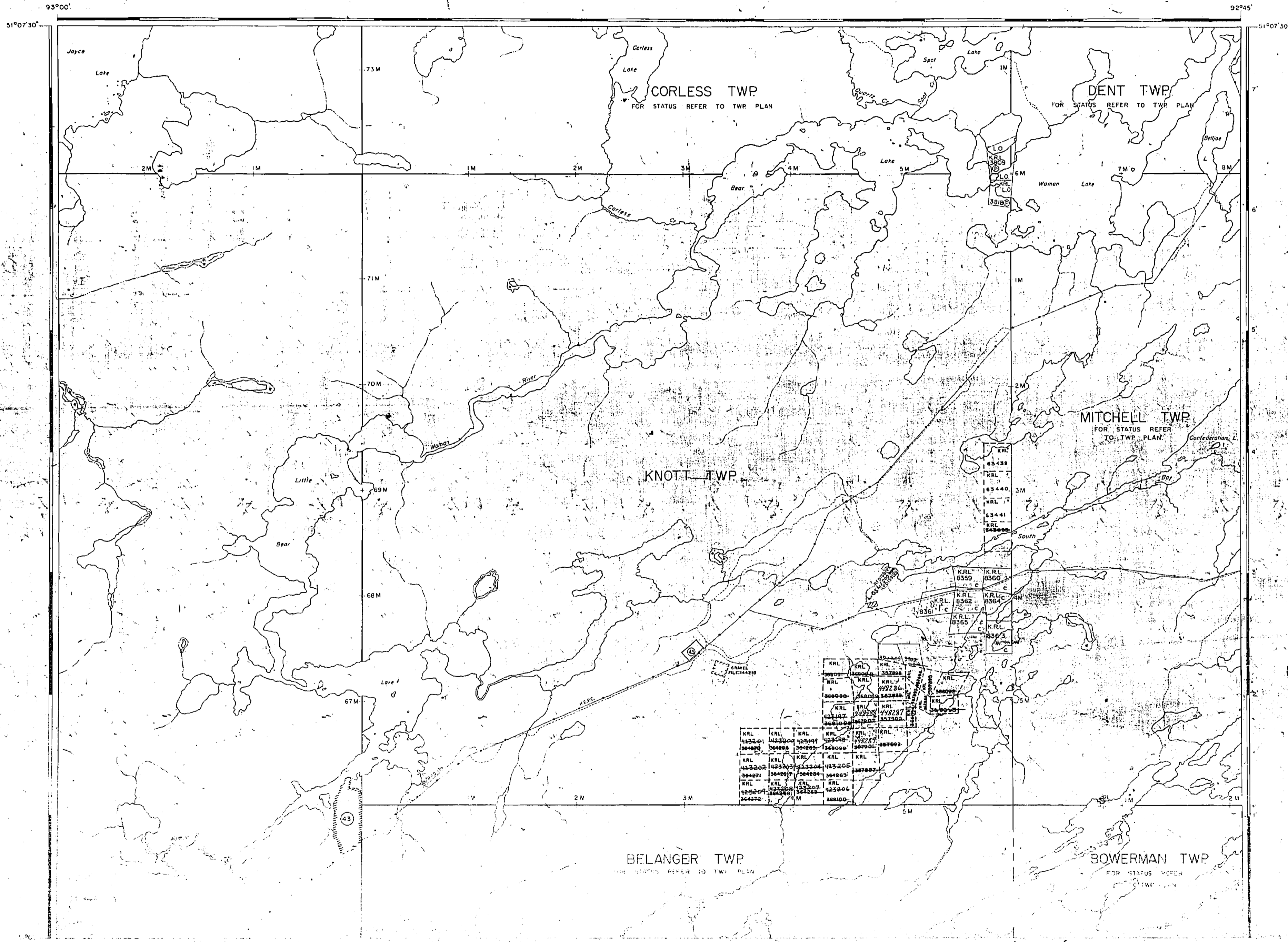


93°00' 51°07'30" 51°00'

92°45' 51°07'30" 51°00'

93°00' 59' 56' 57' 56' 55' 54' 53' 52' 51' 50' 49' 48' 47' 46' 92°45'

2472



AREA OF  
**LITTLE BEAR LAKE & KNOTT TWP.**  
 DISTRICT OF KENORA  
 (PATRICIA PORTION)  
 RED LAKE MINING DIVISION  
 SCALE: 1-INCH = 40 CHAINS

**LEGEND**

PATENTED LAND	⊙
CROWN LAND SALE	C.S.
LEASES	⊖
LOCATED LAND	Loc.
LICENSE OF OCCUPATION	L.O.
MINING RIGHTS ONLY	M.R.O.
SURFACE RIGHTS ONLY	S.R.O.
ROADS	—
IMPROVED ROADS	—
KING'S HIGHWAYS	—
RAILWAYS	—
POWER LINES	—
MARSH OR MUSKEG	—
MINES	—
CANCELLED	—

**NOTES**

400' Reserve around all lakes & rivers to Dept. of Lands & Forests.

Areas withdrawn from staking under Section 43 of the Mining Act.

File	Date	Disposition
163474, Vol. 1	MAR 13, 1973	1, 2, 3, 4, 5, 6, 7, 8, 9, 10, 11, 12, 13, 14, 15, 16, 17, 18, 19, 20, 21, 22, 23, 24, 25, 26, 27, 28, 29, 30, 31, 32, 33, 34, 35, 36, 37, 38, 39, 40, 41, 42, 43, 44, 45, 46, 47, 48, 49, 50, 51, 52, 53, 54, 55, 56, 57, 58, 59, 60, 61, 62, 63, 64, 65, 66, 67, 68, 69, 70, 71, 72, 73, 74, 75, 76, 77, 78, 79, 80, 81, 82, 83, 84, 85, 86, 87, 88, 89, 90, 91, 92, 93, 94, 95, 96, 97, 98, 99, 100, 101, 102, 103, 104, 105, 106, 107, 108, 109, 110, 111, 112, 113, 114, 115, 116, 117, 118, 119, 120, 121, 122, 123, 124, 125, 126, 127, 128, 129, 130, 131, 132, 133, 134, 135, 136, 137, 138, 139, 140, 141, 142, 143, 144, 145, 146, 147, 148, 149, 150, 151, 152, 153, 154, 155, 156, 157, 158, 159, 160, 161, 162, 163, 164, 165, 166, 167, 168, 169, 170, 171, 172, 173, 174, 175, 176, 177, 178, 179, 180, 181, 182, 183, 184, 185, 186, 187, 188, 189, 190, 191, 192, 193, 194, 195, 196, 197, 198, 199, 200, 201, 202, 203, 204, 205, 206, 207, 208, 209, 210, 211, 212, 213, 214, 215, 216, 217, 218, 219, 220, 221, 222, 223, 224, 225, 226, 227, 228, 229, 230, 231, 232, 233, 234, 235, 236, 237, 238, 239, 240, 241, 242, 243, 244, 245, 246, 247, 248, 249, 250, 251, 252, 253, 254, 255, 256, 257, 258, 259, 260, 261, 262, 263, 264, 265, 266, 267, 268, 269, 270, 271, 272, 273, 274, 275, 276, 277, 278, 279, 280, 281, 282, 283, 284, 285, 286, 287, 288, 289, 290, 291, 292, 293, 294, 295, 296, 297, 298, 299, 300, 301, 302, 303, 304, 305, 306, 307, 308, 309, 310, 311, 312, 313, 314, 315, 316, 317, 318, 319, 320, 321, 322, 323, 324, 325, 326, 327, 328, 329, 330, 331, 332, 333, 334, 335, 336, 337, 338, 339, 340, 341, 342, 343, 344, 345, 346, 347, 348, 349, 350, 351, 352, 353, 354, 355, 356, 357, 358, 359, 360, 361, 362, 363, 364, 365, 366, 367, 368, 369, 370, 371, 372, 373, 374, 375, 376, 377, 378, 379, 380, 381, 382, 383, 384, 385, 386, 387, 388, 389, 390, 391, 392, 393, 394, 395, 396, 397, 398, 399, 400, 401, 402, 403, 404, 405, 406, 407, 408, 409, 410, 411, 412, 413, 414, 415, 416, 417, 418, 419, 420, 421, 422, 423, 424, 425, 426, 427, 428, 429, 430, 431, 432, 433, 434, 435, 436, 437, 438, 439, 440, 441, 442, 443, 444, 445, 446, 447, 448, 449, 450, 451, 452, 453, 454, 455, 456, 457, 458, 459, 460, 461, 462, 463, 464, 465, 466, 467, 468, 469, 470, 471, 472, 473, 474, 475, 476, 477, 478, 479, 480, 481, 482, 483, 484, 485, 486, 487, 488, 489, 490, 491, 492, 493, 494, 495, 496, 497, 498, 499, 500, 501, 502, 503, 504, 505, 506, 507, 508, 509, 510, 511, 512, 513, 514, 515, 516, 517, 518, 519, 520, 521, 522, 523, 524, 525, 526, 527, 528, 529, 530, 531, 532, 533, 534, 535, 536, 537, 538, 539, 540, 541, 542, 543, 544, 545, 546, 547, 548, 549, 550, 551, 552, 553, 554, 555, 556, 557, 558, 559, 560, 561, 562, 563, 564, 565, 566, 567, 568, 569, 570, 571, 572, 573, 574, 575, 576, 577, 578, 579, 580, 581, 582, 583, 584, 585, 586, 587, 588, 589, 590, 591, 592, 593, 594, 595, 596, 597, 598, 599, 600, 601, 602, 603, 604, 605, 606, 607, 608, 609, 610, 611, 612, 613, 614, 615, 616, 617, 618, 619, 620, 621, 622, 623, 624, 625, 626, 627, 628, 629, 630, 631, 632, 633, 634, 635, 636, 637, 638, 639, 640, 641, 642, 643, 644, 645, 646, 647, 648, 649, 650, 651, 652, 653, 654, 655, 656, 657, 658, 659, 660, 661, 662, 663, 664, 665, 666, 667, 668, 669, 670, 671, 672, 673, 674, 675, 676, 677, 678, 679, 680, 681, 682, 683, 684, 685, 686, 687, 688, 689, 690, 691, 692, 693, 694, 695, 696, 697, 698, 699, 700, 701, 702, 703, 704, 705, 706, 707, 708, 709, 710, 711, 712, 713, 714, 715, 716, 717, 718, 719, 720, 721, 722, 723, 724, 725, 726, 727, 728, 729, 730, 731, 732, 733, 734, 735, 736, 737, 738, 739, 740, 741, 742, 743, 744, 745, 746, 747, 748, 749, 750, 751, 752, 753, 754, 755, 756, 757, 758, 759, 760, 761, 762, 763, 764, 765, 766, 767, 768, 769, 770, 771, 772, 773, 774, 775, 776, 777, 778, 779, 780, 781, 782, 783, 784, 785, 786, 787, 788, 789, 790, 791, 792, 793, 794, 795, 796, 797, 798, 799, 800, 801, 802, 803, 804, 805, 806, 807, 808, 809, 810, 811, 812, 813, 814, 815, 816, 817, 818, 819, 820, 821, 822, 823, 824, 825, 826, 827, 828, 829, 830, 831, 832, 833, 834, 835, 836, 837, 838, 839, 840, 841, 842, 843, 844, 845, 846, 847, 848, 849, 850, 851, 852, 853, 854, 855, 856, 857, 858, 859, 860, 861, 862, 863, 864, 865, 866, 867, 868, 869, 870, 871, 872, 873, 874, 875, 876, 877, 878, 879, 880, 881, 882, 883, 884, 885, 886, 887, 888, 889, 890, 891, 892, 893, 894, 895, 896, 897, 898, 899, 900, 901, 902, 903, 904, 905, 906, 907, 908, 909, 910, 911, 912, 913, 914, 915, 916, 917, 918, 919, 920, 921, 922, 923, 924, 925, 926, 927, 928, 929, 930, 931, 932, 933, 934, 935, 936, 937, 938, 939, 940, 941, 942, 943, 944, 945, 946, 947, 948, 949, 950, 951, 952, 953, 954, 955, 956, 957, 958, 959, 960, 961, 962, 963, 964, 965, 966, 967, 968, 969, 970, 971, 972, 973, 974, 975, 976, 977, 978, 979, 980, 981, 982, 983, 984, 985, 986, 987, 988, 989, 990, 991, 992, 993, 994, 995, 996, 997, 998, 999, 1000

RED LAKE MINING DIV.  
**RECEIVED**  
 AUG 2 1973  
 AM 7 18 19 10 11 12 1 2 3 4 5 6 PM

NATIONAL TOPOGRAPHIC SERIES 52N  
 PLAN NO M-2472  
 ONTARIO  
 MINISTRY OF NATURAL RESOURCES  
 SURVEYS AND MAPPING BRANCH

NARROW LAKE G-1824

REFERENCES

AREAS WITHDRAWN FROM DISPOSITION

M.R.O. - MINING RIGHTS ONLY  
 S.R.O. - SURFACE RIGHTS ONLY  
 M + S. - MINING AND SURFACE RIGHTS

Description	Order No.	Date	Disposition	File
		13 / 3 / 72	S.R.O.	16 3474.3

FOREST ACTIVITY INFORMATION

THIS TOWNSHIP/AREA FALLS WITHIN THE

**TROUT LAKE FOREST**

AND MAY BE SUBJECT TO FORESTRY OPERATIONS.  
 THE M.N.R. UNIT FORESTER FOR THIS AREA CAN BE CONTACTED AT:

P.O. BOX 5003  
 RED LAKE, ONTARIO P0V 2M0  
 (807) 727-2253

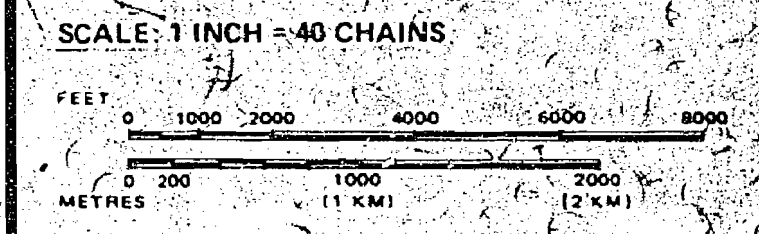
LEGEND

- HIGHWAY AND ROUTE No.
- OTHER ROADS
- TRAILS
- SURVEYED LINES:  
TOWNSHIPS, BASE LINES, ETC.
- LOTS, MINING CLAIMS, PARCELS, ETC.
- UNSURVEYED LINES:  
LOT LINES
- PARCEL BOUNDARY
- MINING CLAIMS ETC.
- RAILWAY AND RIGHT OF WAY
- UTILITY LINES
- NON-PERENNIAL STREAM
- FLOODING OR FLOODING RIGHTS
- SUBDIVISION OR COMPOSITE PLAN
- RESERVATIONS
- ORIGINAL SHORELINE
- MARSH OR MUSKEG
- MINES
- TRAVERSE MONUMENT
- REMOTE TOURISM SITE

DISPOSITION OF CROWN LANDS

TYPE OF DOCUMENT	SYMBOL
PATENT, SURFACE & MINING RIGHTS	●
- SURFACE RIGHTS ONLY	○
- MINING RIGHTS ONLY	◐
LEASE, SURFACE & MINING RIGHTS	■
- SURFACE RIGHTS ONLY	◼
- MINING RIGHTS ONLY	◻
LICENCE OF OCCUPATION	▽
ORDER-IN-COUNCIL	OC
RESERVATION	○
CANCELLED	○
SAND & GRAVEL	○

NOTE: MINING RIGHTS IN PARCELS PATENTED PRIOR TO MAY 6, 1913, VESTED IN ORIGINAL PATENTEE BY THE PUBLIC LANDS ACT, R.S.O. 1970, CHAP. 380, SEC. 63, SUBSEC. 1.



AREA

**LITTLE BEAR LAKE AND KNOTT TWP.**

M.N.R. ADMINISTRATIVE DISTRICT

**RED LAKE**

MINING DIVISION

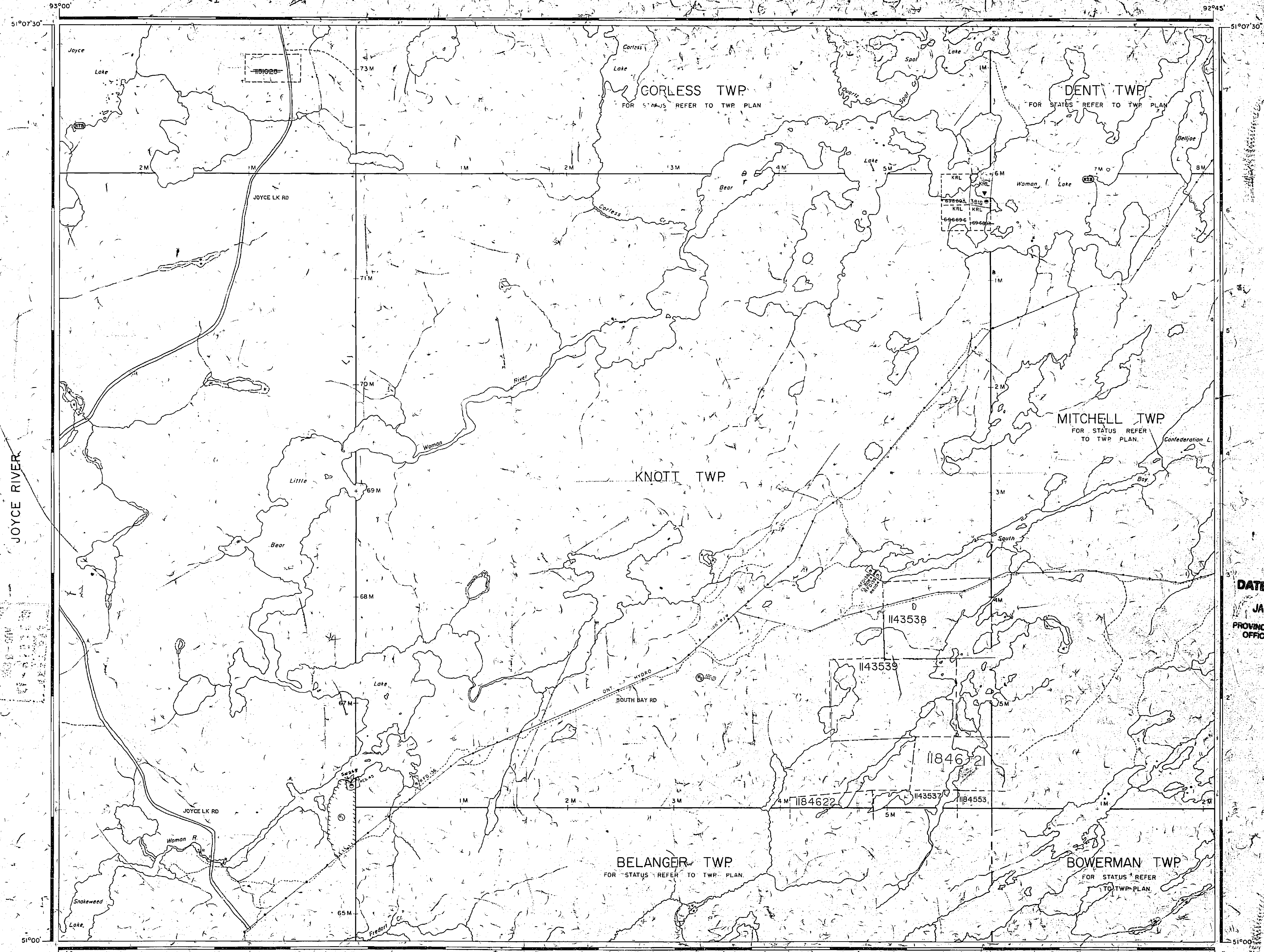
**RED LAKE**

LAND TITLES / REGISTRY DIVISION

**KENORA / PATRICIA**

Ontario Ministry of Natural Resources Land Management Branch

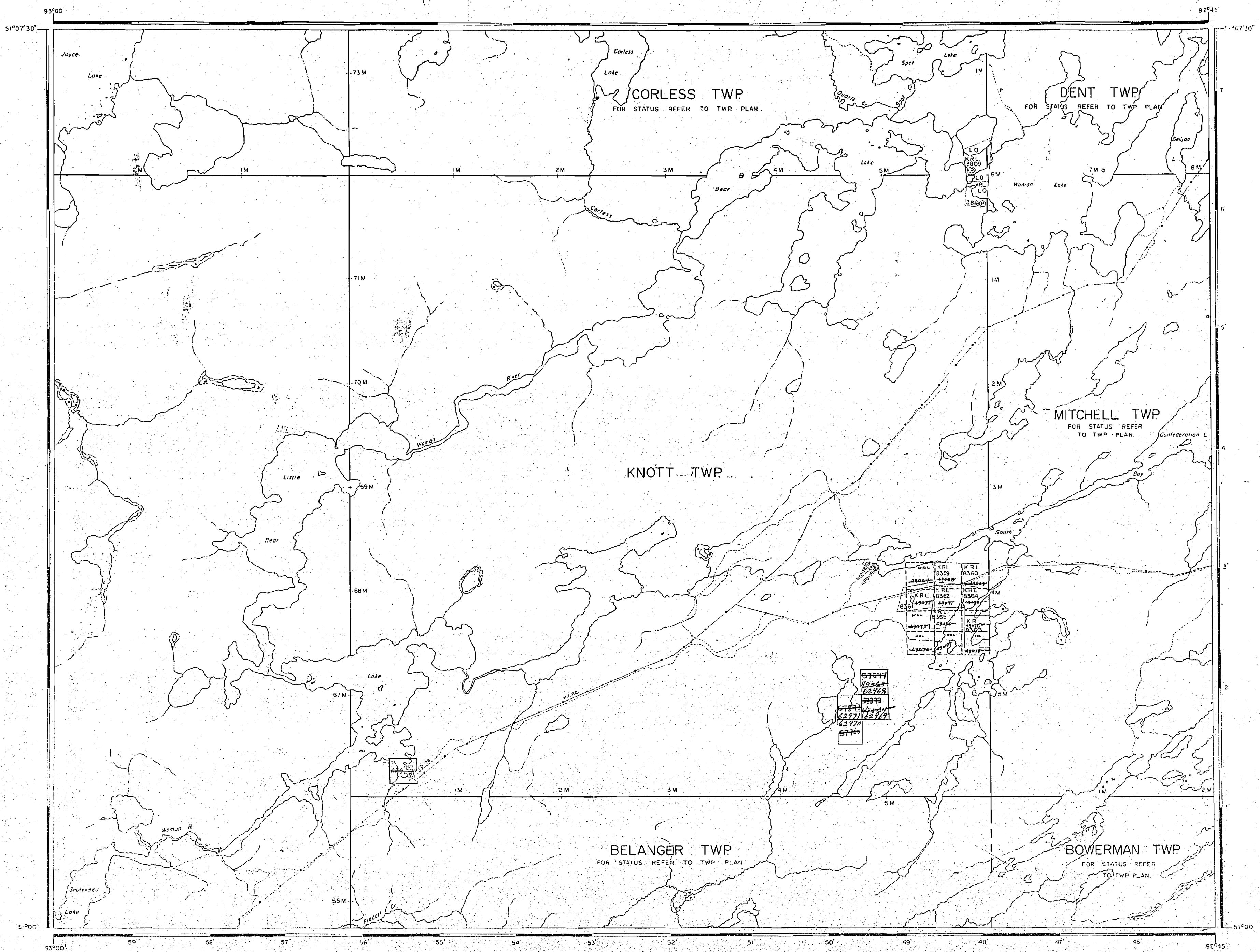
Date: FEB 1983 Number: **G-1809**



DATE OF ISSUE  
**JAN 23 1988**  
 PROVINCIAL RECORDING  
 OFFICE - SUDBURY

51°07'30" 93°00' 59' 58' 57' 56' 55' 54' 53' 52' 51' 50' 49' 48' 47' 46' 92°45'

FREDART LAKE




AREA OF  
**LITTLE BEAR LAKE  
 & KNOTT TWP.**  
 DISTRICT OF  
 KENORA  
 (PATRICIA PORTION)  
 RED LAKE  
 MINING DIVISION  
 SCALE: 1-INCH = 40 CHAINS

**LEGEND**

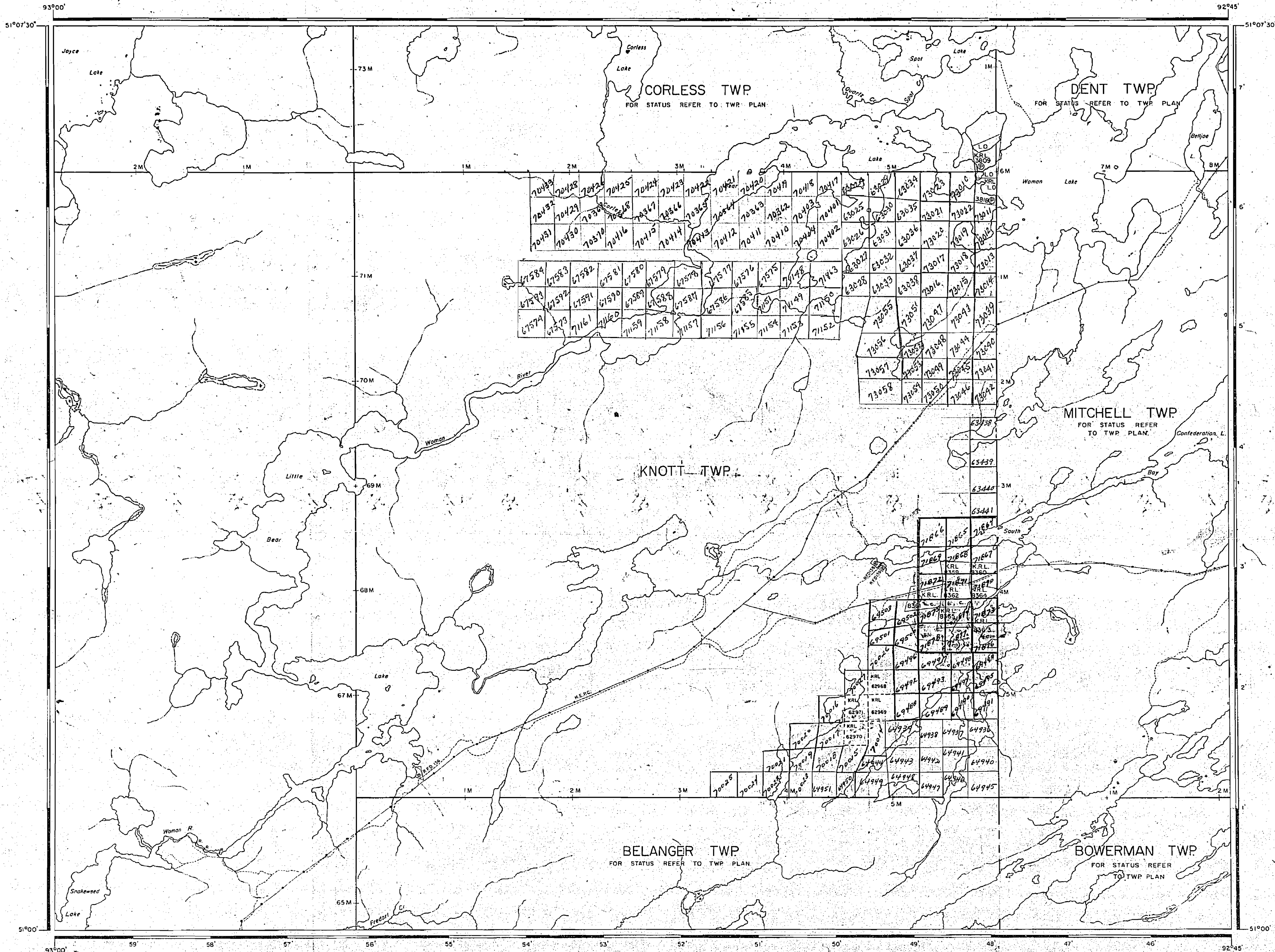
PATENTED LAND	Ⓟ
CROWN LAND SALE	C.S.
LEASES	Ⓞ
LOCATED LAND	Loc.
LICENSE OF OCCUPATION	L.O.
MINING RIGHTS ONLY	M.R.O.
SURFACE RIGHTS ONLY	S.R.O.
ROADS	—
IMPROVED ROADS	—
KING'S HIGHWAYS	—
RAILWAYS	—
POWER LINES	—
MARSH OR MUSKEG	—
MINES	ⓧ
CANCELLED	C

**NOTES**  
 400' Reserve around all lakes & rivers to Dept. of Lands & Forests.



PLAN NO. **M-2472**  
 DEPARTMENT OF MINES  
 - ONTARIO -





AREA OF

# LITTLE BEAR LAKE & KNOTT TWP.

DISTRICT OF KENORA  
(PATRICIA PORTION)

RED LAKE MINING DIVISION

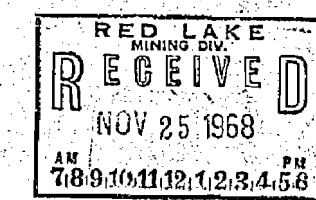
SCALE: 1-INCH = 40 CHAINS

### LEGEND

- PATENTED LAND ⊙ C.S.
- CROWN LAND SALE ⊙ Loc.
- LEASES ⊙ M.R.O.
- LOCATED LAND ⊙ S.R.O.
- LICENSE OF OCCUPATION
- MINING RIGHTS ONLY
- SURFACE RIGHTS ONLY
- ROADS
- IMPROVED ROADS
- KING'S HIGHWAYS
- RAILWAYS
- POWER LINES
- MARSH OR MUSKEG
- MINES
- CANCELLED

### NOTES

40C Reserve around all lakes & rivers to Dept. of Lands & Forests



PLAN NO. **M-2472**

DEPARTMENT OF MINES  
— ONTARIO —

AREA OF

# LITTLE BEAR LAKE & KNOTT TWP.

DISTRICT OF KENORA  
(PATRICIA PORTION)

RED LAKE MINING DIVISION

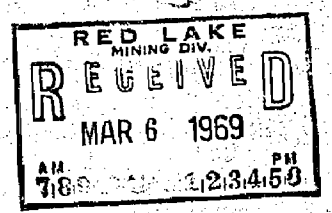
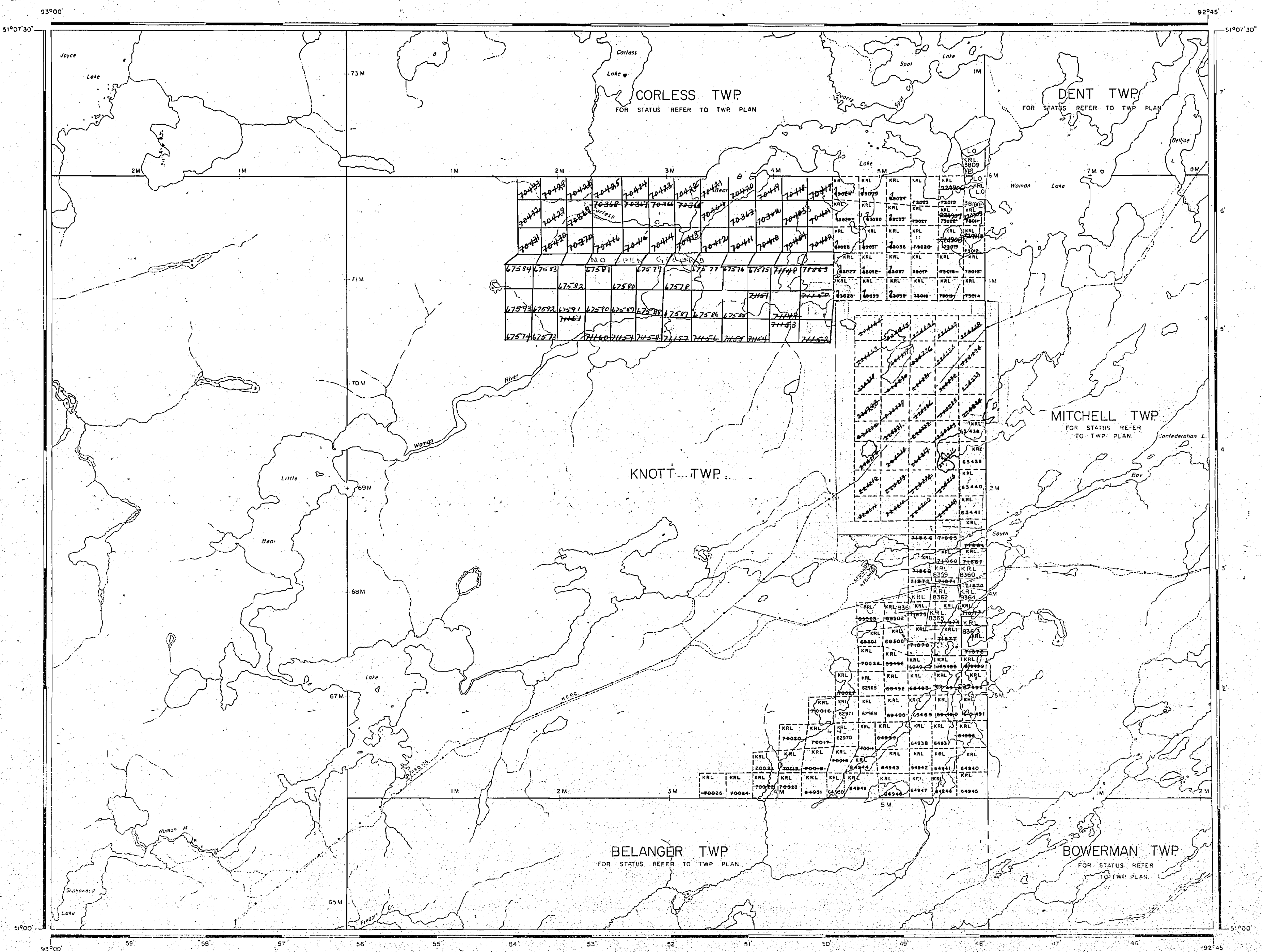
SCALE: 1-INCH = 40 CHAINS

### LEGEND

- PATENTED - LAND Ⓟ
- CROWN LAND SALE C.S.
- LEASES Ⓛ
- LOCATED LAND Loc.
- LICENSE OF OCCUPATION L.O.
- MINING RIGHTS ONLY M.R.O.
- SURFACE RIGHTS ONLY S.R.O.
- ROADS —
- IMPROVED ROADS —
- KING'S HIGHWAYS —
- RAILWAYS —
- POWER LINES —
- MARSH OR MUSKOG —
- MINES X
- CANCELLED C

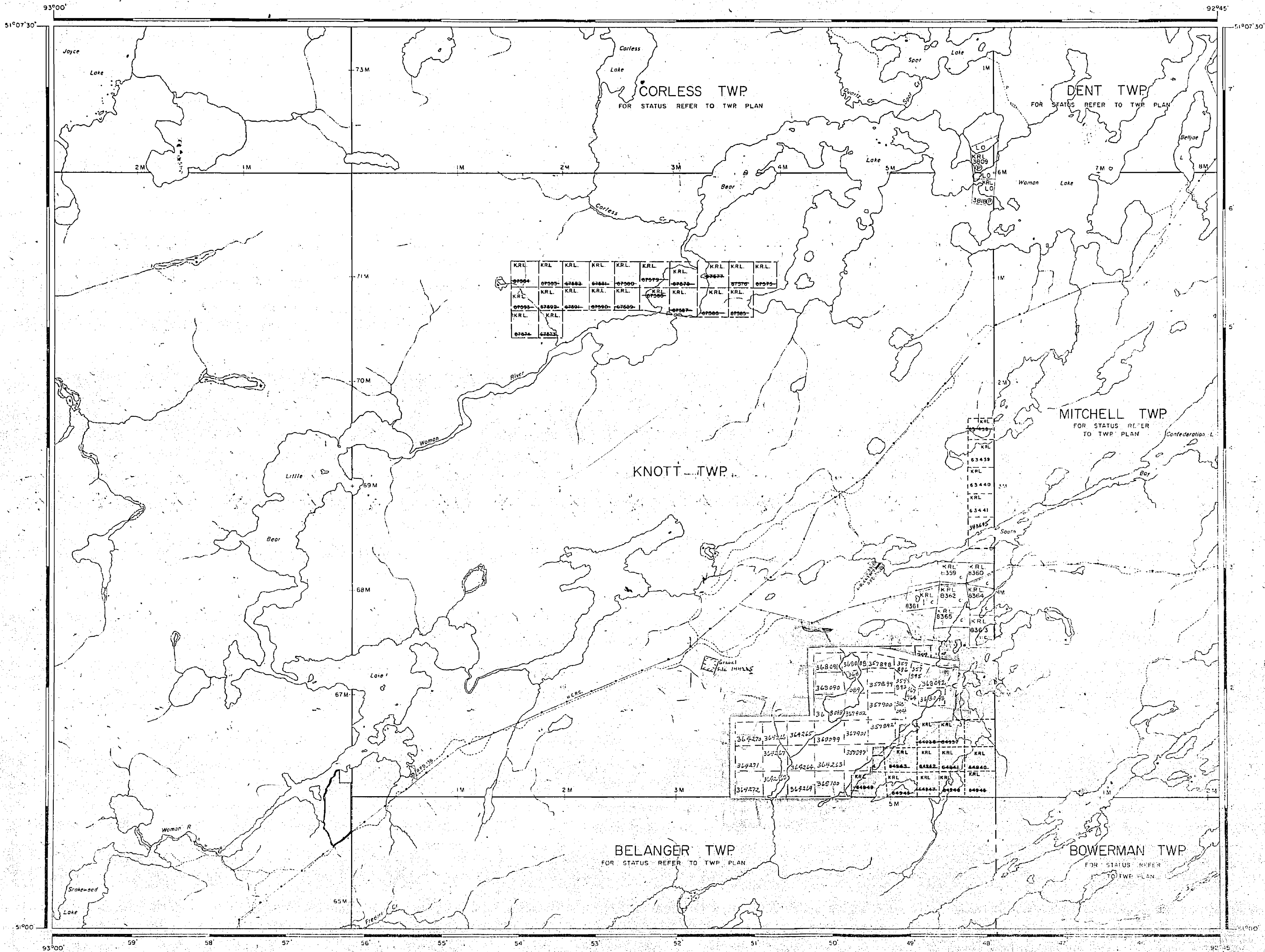
### NOTES

400' Reserve around all lakes & rivers to Dept of Lands & Forests.



PLAN NO. M-2472

DEPARTMENT OF MINES  
— ONTARIO —



AREA OF  
**LITTLE BEAR LAKE & KNOTT TWP.**  
 DISTRICT OF KENORA (PATRICIA PORTION)  
 RED LAKE MINING DIVISION  
 SCALE: 1-INCH = 40 CHAINS

**LEGEND**

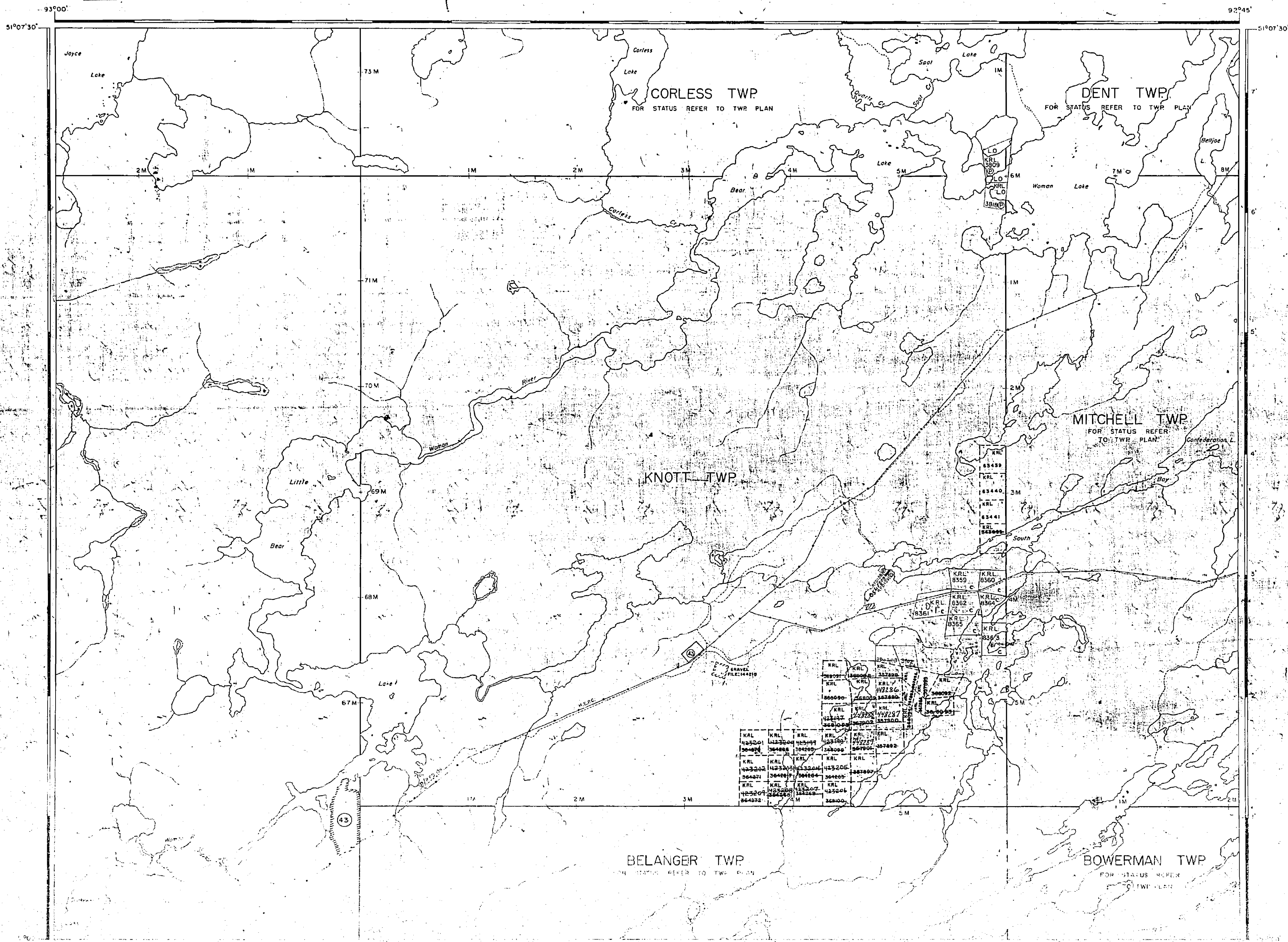
PATENTED LAND	⊙
CROWN LAND SALE	C.S.
LEASES	⊕
LOCATED LAND	Loc.
LICENSE OF OCCUPATION	L.O.
MINING RIGHTS ONLY	M.R.O.
SURFACE RIGHTS ONLY	S.R.O.
ROADS	—
IMPROVED ROADS	—
KING'S HIGHWAYS	—
RAILWAYS	—
POWER LINES	—
MARSH OR MUSKEG	—
MINES	✕
CANCELLED	C

**NOTES**  
 400' Reserve around all lakes & rivers in Dept. of Lands & Forests

RED LAKE  
 RECEIVED  
 MAR 12 1971  
 AM 7 18 19 20 21 22 11 21 31 41 51 6

SURFACE RIGHTS WITHDRAWN SEC. 15  
 MAR. 13/72 DEPT. L & F.

NATIONAL TOPOGRAPHIC SERIES 52N  
 PLAN NO. **M-2472**  
 ONTARIO  
 DEPARTMENT OF MINES  
 AND NORTHERN AFFAIRS



AREA OF  
**LITTLE BEAR LAKE & KNOTT TWP.**  
 DISTRICT OF KENORA  
 (PATRICIA PORTION)  
 RED LAKE MINING DIVISION  
 SCALE: 1-INCH = 40 CHAINS

**LEGEND**

PATENTED LAND	Ⓟ
CROWN LAND SALE	C.S.
LEASES	Ⓞ
LOCATED LAND	Loc.
LICENSE OF OCCUPATION	L.O.
MINING RIGHTS ONLY	M.R.O.
SURFACE RIGHTS ONLY	S.R.O.
ROADS	—
IMPROVED ROADS	—
KING'S HIGHWAYS	—
RAILWAYS	—
POWER LINES	—
MARSH OR MUSKEG	—
MINES	—
CANCELLED	C

**NOTES**

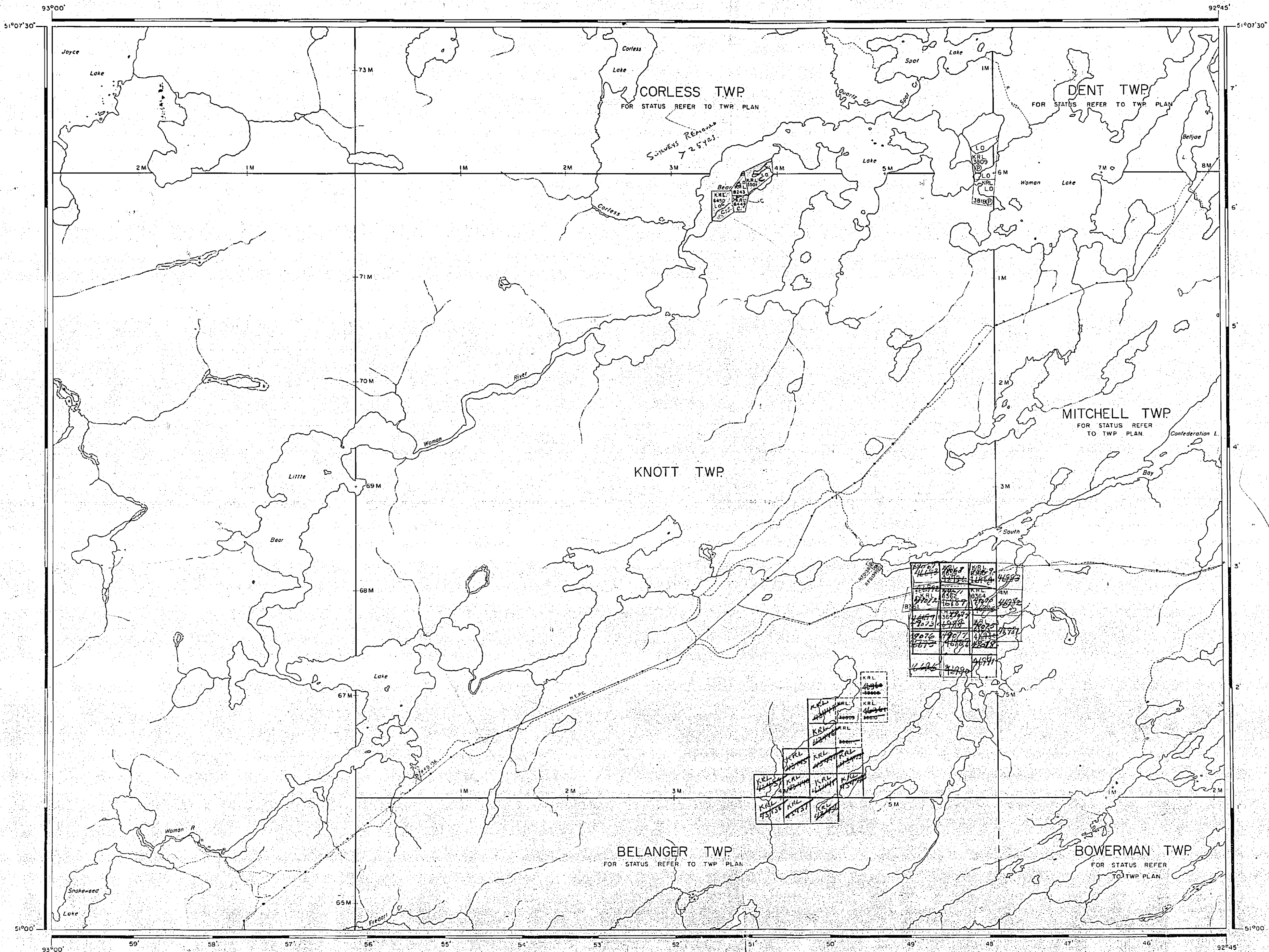
400' Reserve around all lakes & rivers to Dept. of Lands & Forests

Areas withdrawn from staking under Section 43 of the Mining Act

File	Date	Disposition
163474 Vol. 7	MAY 15 1973	...
ORDER IN FILE 163473	AUG 11 1976	...

RED LAKE MINING DIV.  
**RECEIVED**  
 AUG 2 1973  
 AM 7 8 9 10 11 12 1 2 3 4 5 6 PM

2472



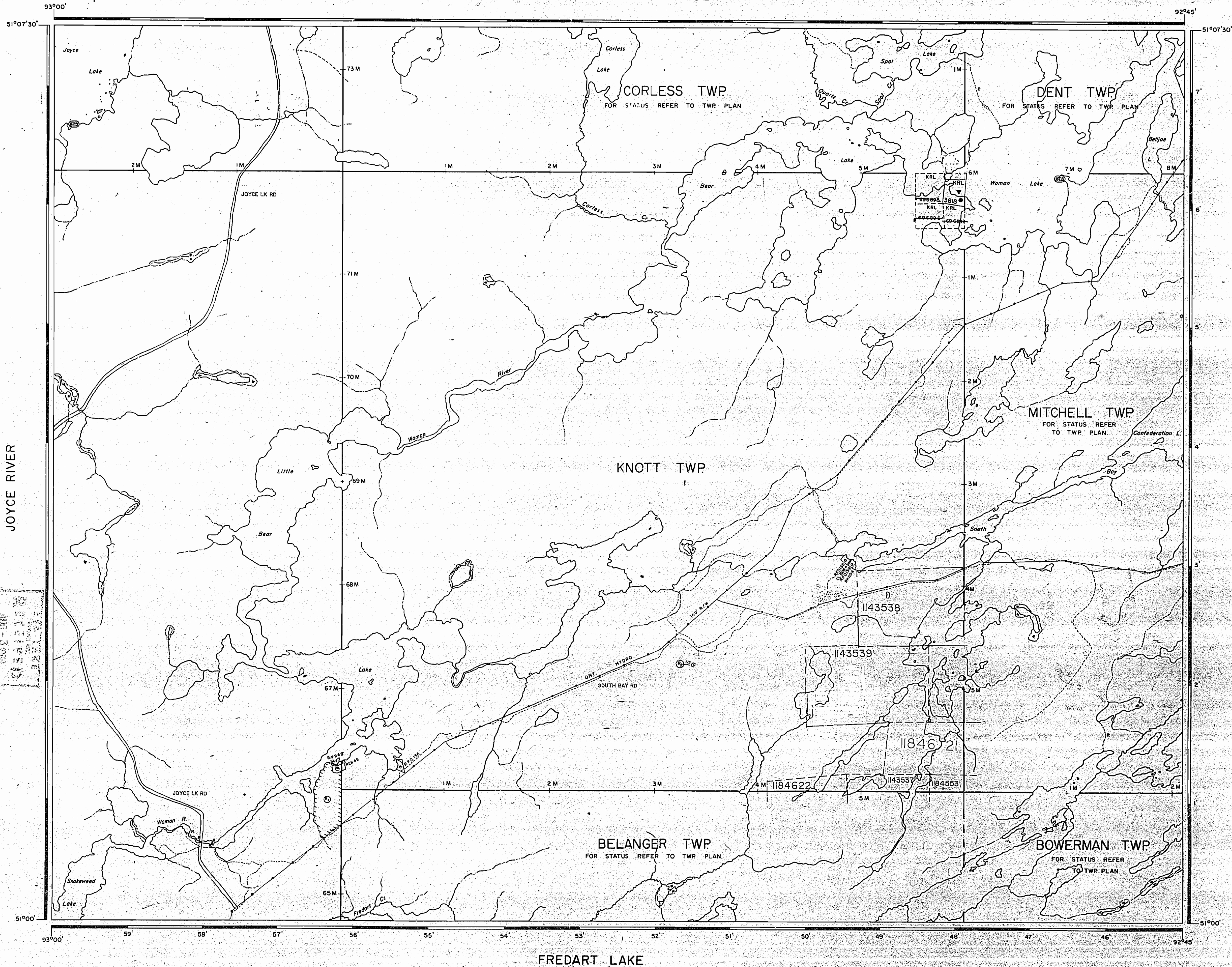
AREA OF  
**LITTLE BEAR LAKE & KNOTT TWP.**  
 DISTRICT OF KENORA  
 (PATRICIA PORTION)  
 RED LAKE MINING DIVISION  
 SCALE: 1-INCH = 40 CHAINS

**LEGEND**

PATENTED LAND	Ⓟ
CROWN LAND SALE	C.S.
LEASES	Ⓛ
LOCATED LAND	Loc.
LICENSE OF OCCUPATION	L.O.
MINING RIGHTS ONLY	M.R.O.
SURFACE RIGHTS ONLY	S.R.O.
ROADS	—
IMPROVED ROADS	—
KING'S HIGHWAYS	—
RAILWAYS	—
POWER LINES	—
MARSH OR MUSKEG	—
MINES	Ⓧ
CANCELLED	C

**NOTES**  
 400' Reserve around all lakes & rivers to Dept. of Lands & Forests.

PLAN NO. **M-2472**  
 DEPARTMENT OF MINES  
 — ONTARIO —



**REFERENCES**

**AREAS WITHDRAWN FROM DISPOSITION**

M.R.O. - MINING RIGHTS ONLY  
 S.R.O. - SURFACE RIGHTS ONLY  
 M.+ S. - MINING AND SURFACE RIGHTS

Description	Order No.	Date	Disposition	File
		13 / 3 / 72	S.R.O.	16 5474 v. 3

**FOREST ACTIVITY INFORMATION**  
 THIS TOWNSHIP/AREA FALLS WITHIN THE  
**TROUT LAKE FOREST**  
 AND MAY BE SUBJECT TO FORESTRY OPERATIONS.  
 THE M.N.R. UNIT FORESTER FOR THIS AREA CAN BE  
 CONTACTED AT:  
 P.O. BOX 5003  
 RED LAKE, ONTARIO P0V 2M0  
 (807) 727-2253

**LEGEND**

- HIGHWAY AND ROUTE No. [Symbol]
- OTHER ROADS [Symbol]
- TRAILS [Symbol]
- SURVEYED LINES:
  - TOWNSHIPS, BASE LINES, ETC. [Symbol]
  - LOTS, MINING CLAIMS, PARCELS, ETC. [Symbol]
- UNSURVEYED LINES:
  - LOT LINES [Symbol]
  - PARCEL BOUNDARY [Symbol]
  - MINING CLAIMS ETC. [Symbol]
  - RAILWAY AND RIGHT OF WAY [Symbol]
  - UTILITY LINES [Symbol]
  - NON-PERENNIAL STREAM [Symbol]
  - FLOODING OR FLOODING RIGHTS [Symbol]
  - SUBDIVISION OR COMPOSITE PLAN [Symbol]
  - RESERVATIONS [Symbol]
  - ORIGINAL SHORELINE [Symbol]
  - MARSH OR MUSKEG [Symbol]
  - MINES [Symbol]
  - TRAVERSE MONUMENT [Symbol]
  - REMOTE TOURISM SITE [Symbol]

**DISPOSITION OF CROWN LANDS**

TYPE OF DOCUMENT	SYMBOL
PATENT, SURFACE & MINING RIGHTS	⊙
" SURFACE RIGHTS ONLY	⊖
" MINING RIGHTS ONLY	⊙
LEASE, SURFACE & MINING RIGHTS	⊠
" SURFACE RIGHTS ONLY	⊖
" MINING RIGHTS ONLY	⊙
LICENCE OF OCCUPATION	▽
ORDER-IN-COUNCIL	⊙
RESERVATION	⊙
CANCELLED	⊙
SAND & GRAVEL	⊙

NOTE: MINING RIGHTS IN PARCELS PATENTED PRIOR TO MAY 6, 1915, VESTED IN ORIGINAL PATENTEE BY THE PUBLIC LANDS ACT, R.S.O. 1910, CHAP. 380, SEC. 63, SUBSEC. 1.

**SCALE: 1 INCH = 40 CHAINS**

FEET 0 1000 2000 4000 6000 8000

METRES 0 200 1000 2000 (1 KM) (2 KM)

**AREA**  
**LITTLE BEAR LAKE AND KNOTT TWP.**  
 M.N.R. ADMINISTRATIVE DISTRICT  
**RED LAKE**  
 MINING DIVISION  
**RED LAKE**  
 LAND TITLES / REGISTRY DIVISION  
**KENORA / PATRICIA**

Ontario Ministry of Natural Resources Land Management Branch

Date FEB 1983 Number  
**G-1809**