
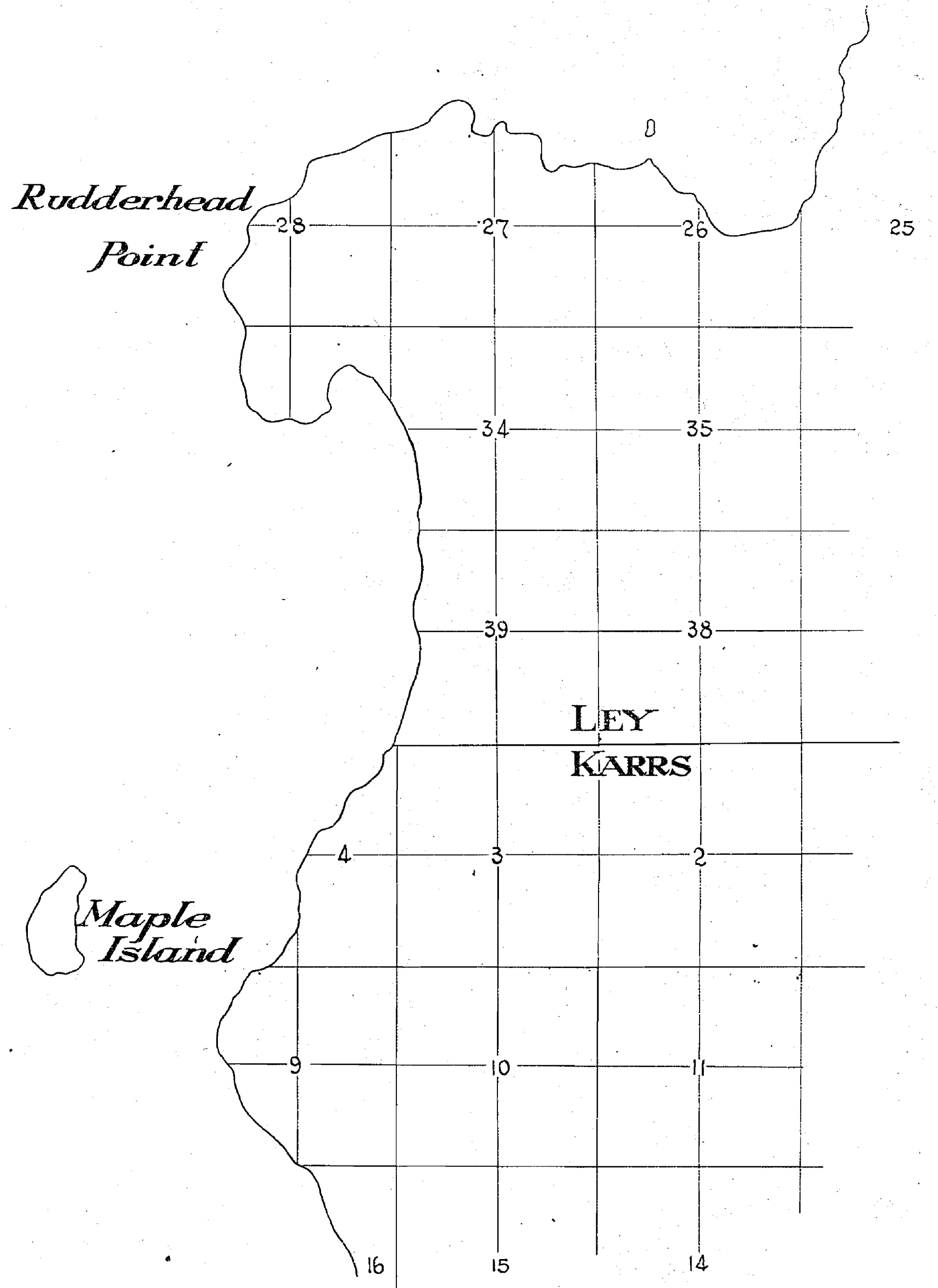
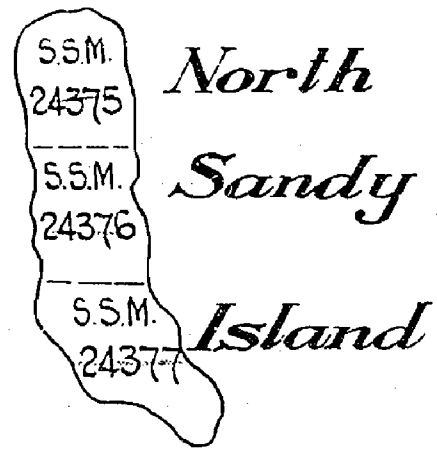


LAKE

SUPERIOR

Batchawana Bay



PLAN OF NORTH AND SOUTH SANDY ISLANDS - LAKE SUPERIOR
 SAULT STE MARIE MINING DIVISION - DISTRICT OF ALGOMA

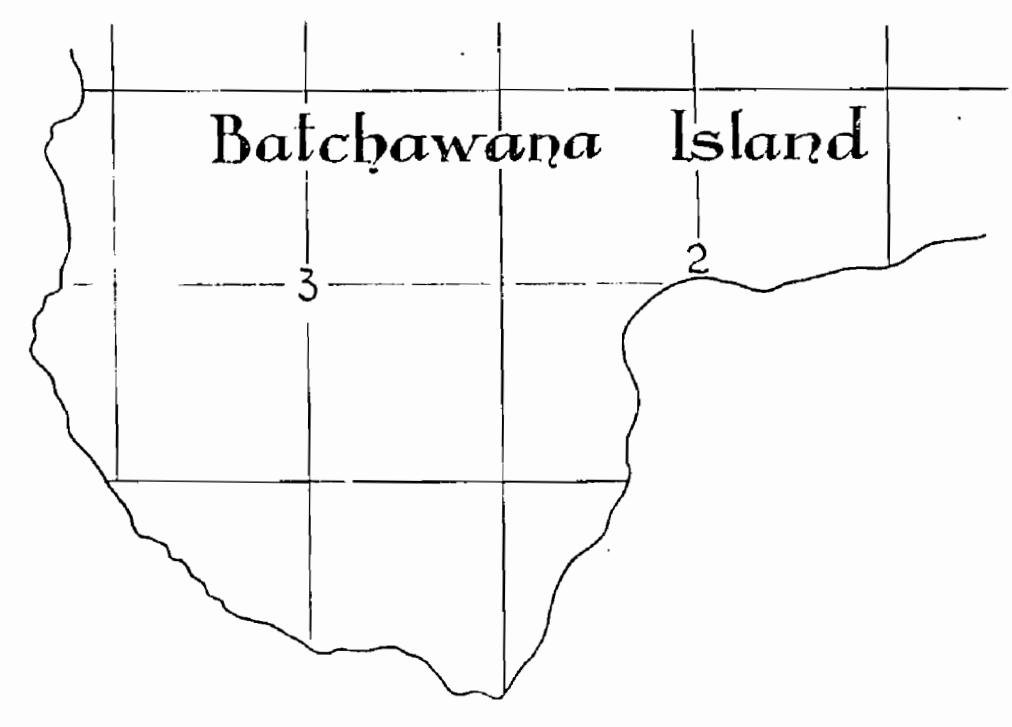
Scale - 40 Chains = 1 Inch

Replaced by mylar Oct. 16 184

G 3015

~~M. 1340~~

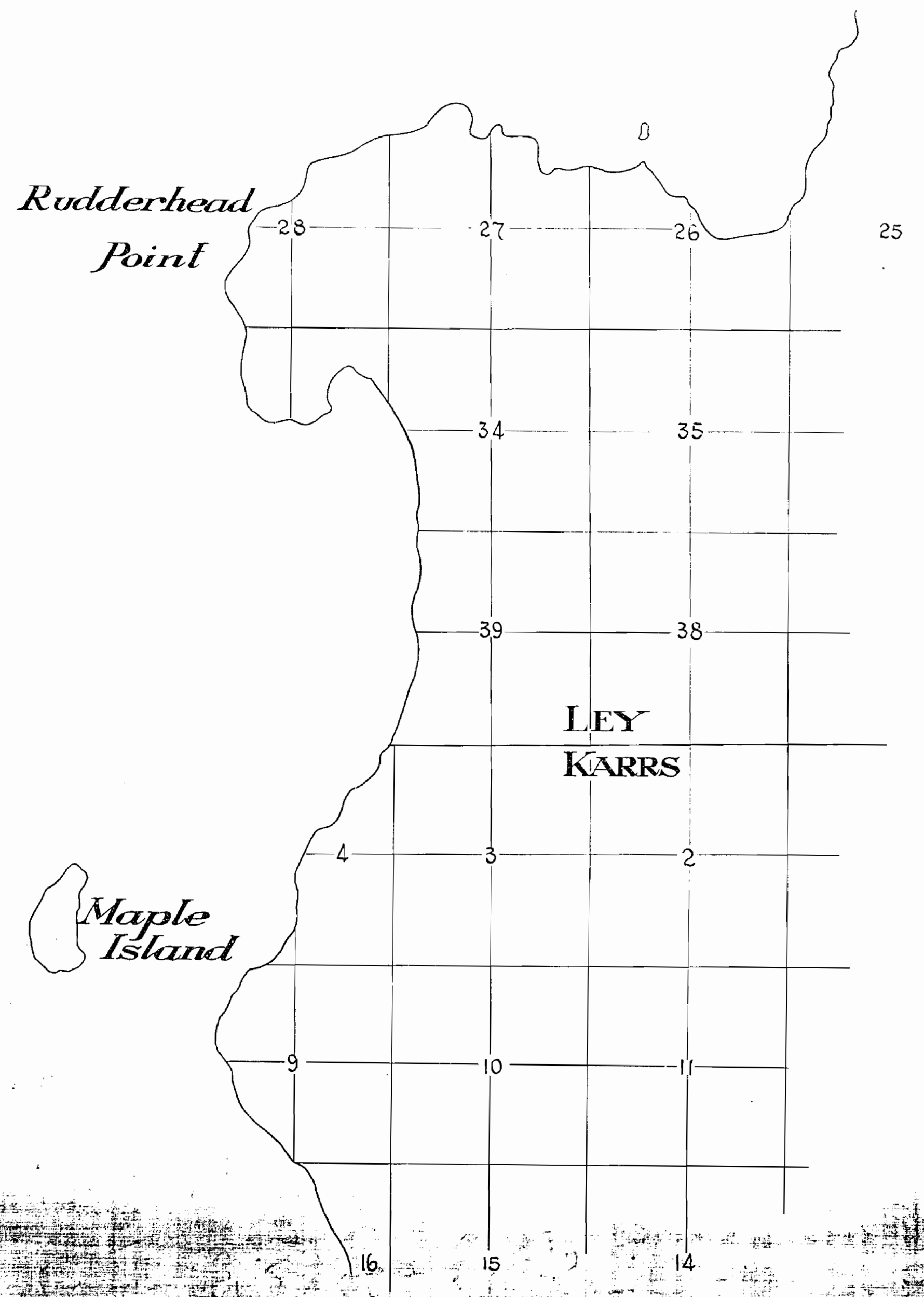

ONTARIO
MINISTRY OF NATURAL RESOURCES
SURVEYS AND MAPPING BRANCH



LAKE SUPERIOR

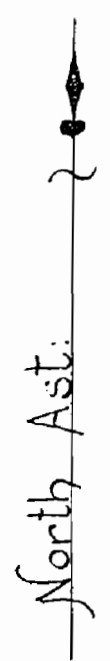
o Steamboat Island

Batchawana Bay



400' surface rights reservation around all lakes & rivers

THE INFORMATION THAT APPEARS ON THIS MAP HAS BEEN COMPILED FROM VARIOUS SOURCES, AND ACCURACY IS NOT GUARANTEED. THOSE WISHING TO STAKE MINING CLAIMS SHOULD CONSULT WITH THE MINING RECORDER, MINISTRY OF NORTHERN DEVELOPMENT AND MINES, FOR ADDITIONAL INFORMATION ON THE STATUS OF THE LANDS SHOWN HEREON.



PLAN OF NORTH AND SOUTH SANDY ISLANDS - LAKE SUPERIOR
SAULT STE MARIE MINING DIVISION - DISTRICT OF ALGOMA

Scale - 40 Chains = 1 Inch

NATIONAL TOPOGRAPHIC SERIES 41K12B-41K13