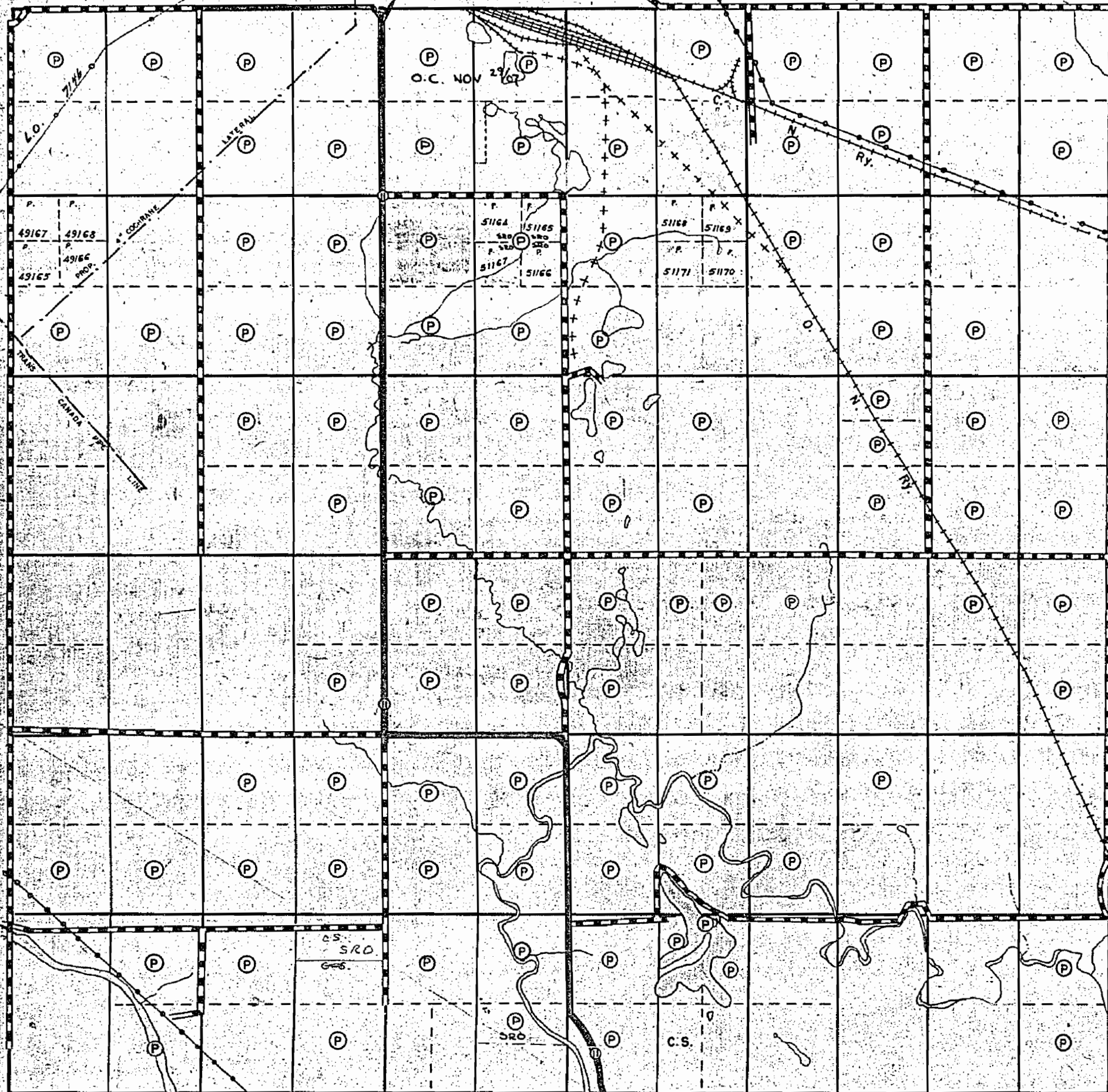


526

Glackmeyer Twp.



THE TOWNSHIP
OF
LAMARCHE

DISTRICT OF
COCHRANE

PORCUPINE
MINING DIVISION

SCALE: 1-INCH=40 CHAINS

LEGEND

PATENTED LAND	(P)
CROWN LAND SALE	C.S.
LEASES	(L)
LOCATED LAND	Loc.
LICENSE of OCCUPATION	L.O.
ROADS	— — — — —
IMPROVED ROADS	— — — — —
RAILWAYS	+++++
POWER LINES	— · — · — ·
MARSH or MUSKEG	(M)
KING'S HIGHWAY	— — — — —

NOTES

Mining Rights Only to apply on mining claims staked out & recorded on or after July 25, 1950 in this Township. Ontario Gazette, Aug 5, 1950, Ontario Regulation 169-50.

BY O. Reg. 199-50 effective from Sep. 1st, 1950 Dept. of Lands & Forests may sell surface rights only in this Twp.

400' Surface Rights Reservation around all Lakes and Rivers.

MINING RECORDER
RECEIVED
MAR 5 1962

PORCUPINE
MINING DIVISION

PLAN NO. - M-526

DEPARTMENT OF MINES
— ONTARIO —

526

Glackmeyer Twp.

THE TOWNSHIP OF
OF
LAMARCHE

DISTRICT OF
COCHRANE

TIMISKAMING
MINING DIVISION

SCALE: 1-INCH=40 CHAINS

LEGEND

PATENTED LAND	(P)
CROWN LAND SALE	C.S.
LEASES	(L)
LOCATED LAND	Loc.
LICENSE of OCCUPATION	L.O.
ROADS	— — — — —
IMPROVED ROADS	— — — — —
RAILWAYS	+++++
POWER LINES	— · — · — · — · —
MARSH or MUSKEG	(M)
KING'S HIGHWAY	— — — — —

NOTES



Mining Rights only - 25 Feb 51

M-526

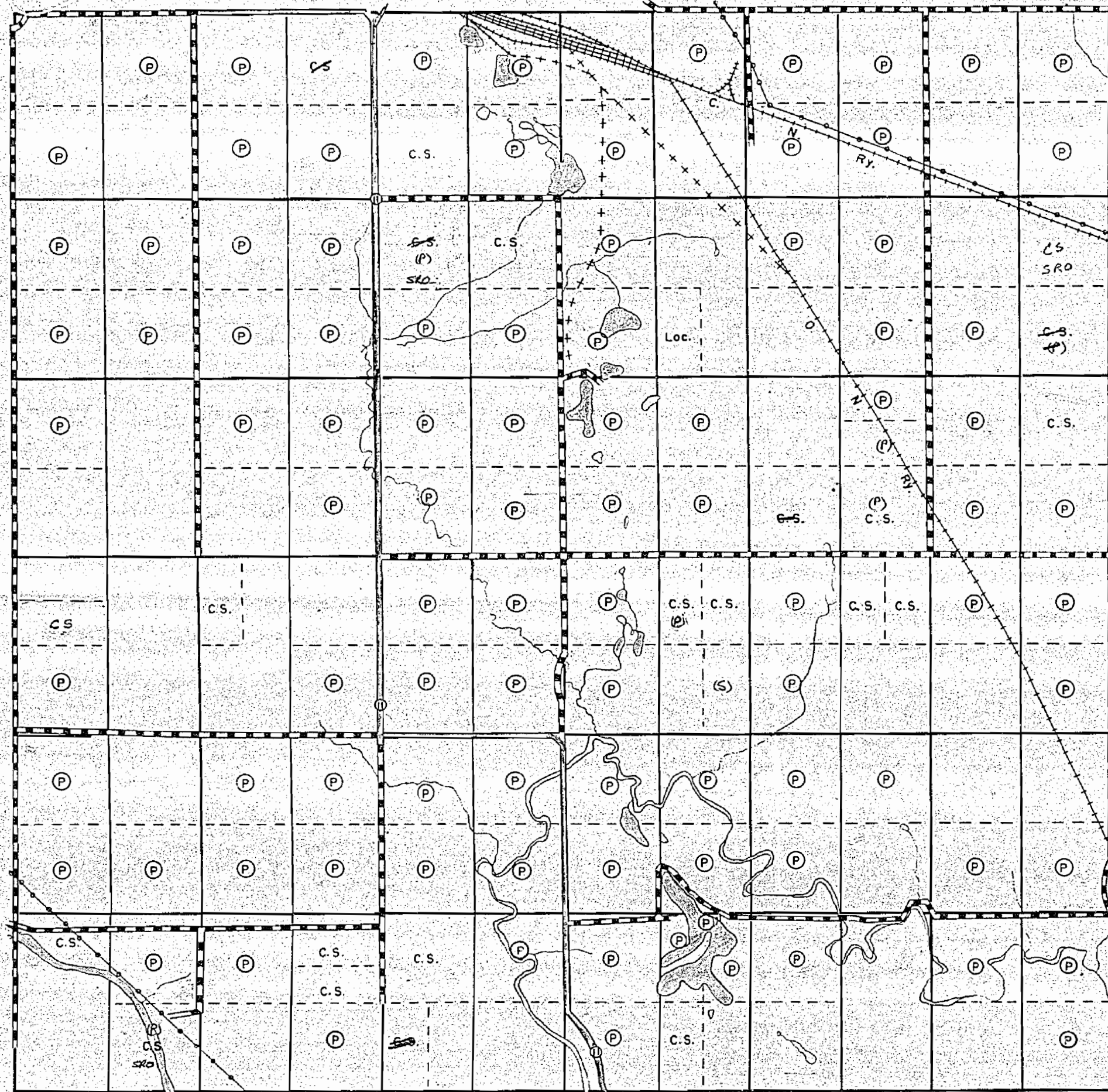
PLAN NO. - T.114a

DEPARTMENT OF MINES
— ONTARIO —

Fournier Twp.

Bower Twp.

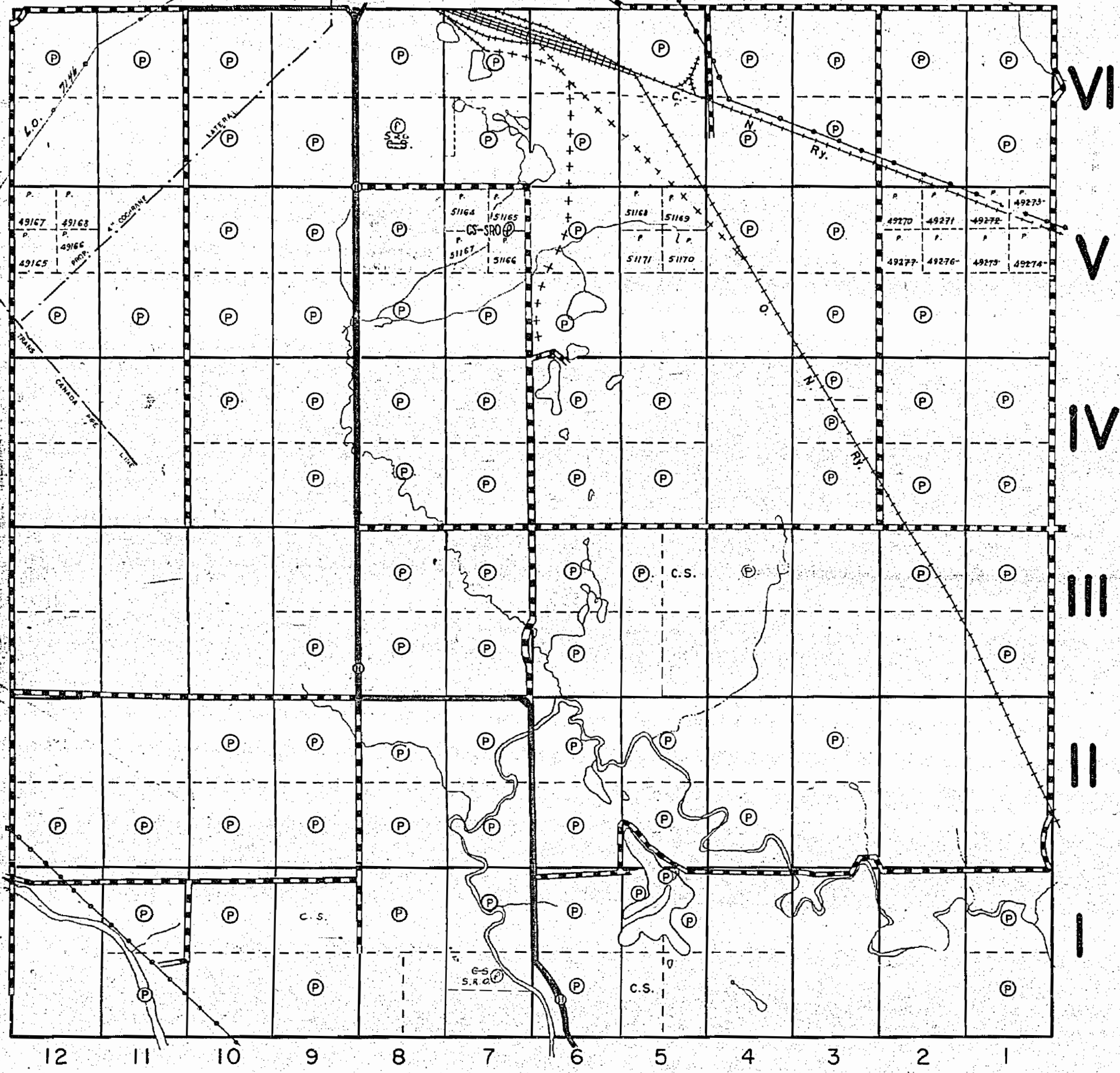
VI
V
IV
III
II
I



12 11 10 9 8 7 6 5 4 3 2 1

Hanna Twp.

Glackmeyer Twp.



THE TOWNSHIP
OF
LAMARCHE
DISTRICT OF
COCHRANE
PORCUPINE
MINING DIVISION
SCALE 1-INCH=40 CHAINS

LEGEND

PATENTED LAND	(P)
CROWN LAND SALE	C.S.
LEASES	(L)
LOCATED LAND	Loc.
LICENSE of OCCUPATION	L.O.
ROADS	— — — — —
IMPROVED ROADS	— — — — —
RAILWAYS	+++++
POWER LINES	— — — — —
MARSH or MUSKEG	(M)
KING'S HIGHWAY	(H)

NOTES

Mining Rights Only to apply on mining cl.
staked out & recorded on or after July 25,
1950 in this Township. Ontario Gazette Aug.
5, 1950, Ontario Regulation 169-50.

BY O. Reg. 199-50 effective from Sep. 1st. 1950
Dept. of Lands & Forests may sell surface
rights only in this Twp.

400' Reserve around all Lakes & Rivers
to Dept. of Lands & Forests

MINING RECORDS
RECEIVED
OCT 30 1961
PORCUPINE
MINING DIVISION

PLAN NO. - M-526
DEPARTMENT OF MINES
— ONTARIO —

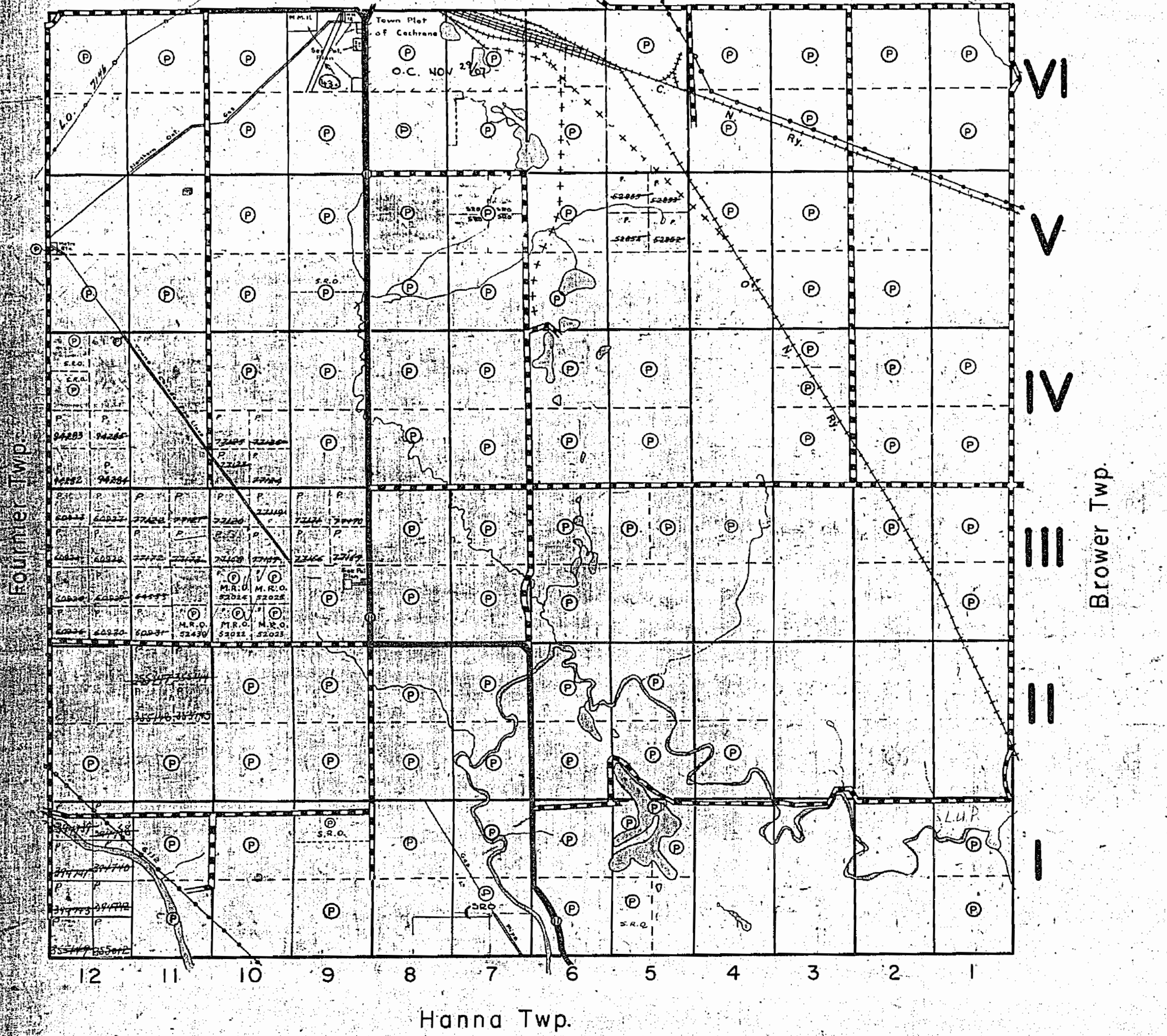
ALL OF THIS TOWNSHIP SIDE MINISTER OF LANDS & FORESTS ORDER OF AUGUST 27/67 ON FOURNIER TWP.

RESTRICTED AREA UNDER SECTION 16 OF PUBLIC LANDS ACT

Glackmeyer Twp.

THE TOWNSHIP OF
OF
LAMARCHE
DISTRICT OF COCHRANE
PORCUPINE MINING DIVISION
SCALE: 1-INCH=40 CHAINS

M 526 83



LEGEND


PATENTED LAND	(P)
CROWN LAND SALE	(C.S.)
LEASES	(L)
LOCATED LAND	(Loc.)
LICENSE OF OCCUPATION	(L.O.)
ROADS	(---)
IMPROVED ROADS	(=)
RAILWAYS	(+ + + +)
POWER LINES	(--- ---
MARSH or MUSKEG	(~)
KING'S HIGHWAY	(--- ---)

NOTES

430. S.R.O. with drain for station
L.U.P. July 25/75

400 Surface Rights Reservation around all Lakes and Rivers.

ALL of This Township Restricted AREA Under Section 16 of Public Lands Act.
See Minister of Lands & Forests Order of August 27/67 ON FOURNIER TWP. LAND ROLL



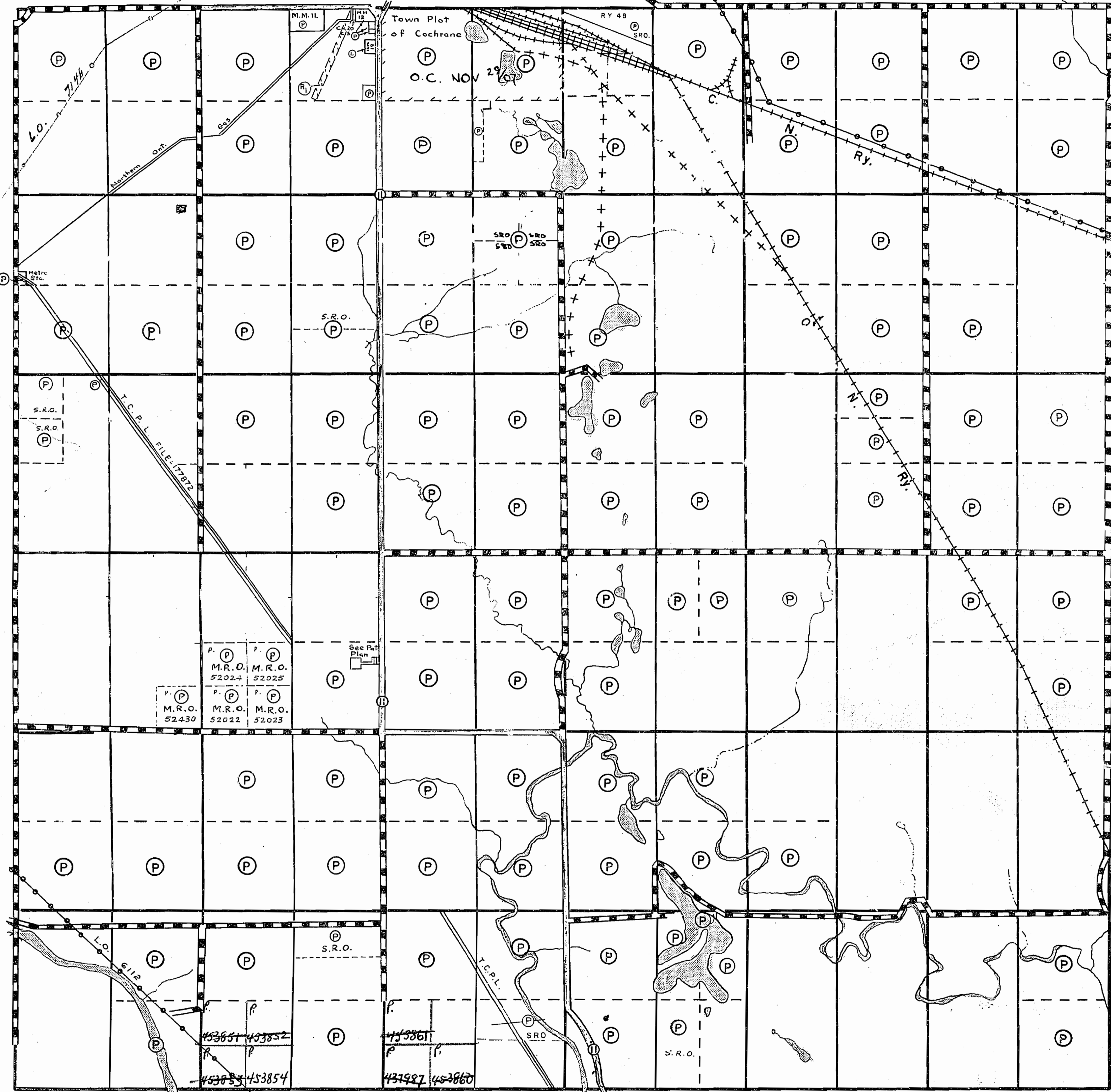
PLAN NO. - M-526
DEPARTMENT OF MINES
— ONTARIO —

W. 25 E

Fournier Twp.

W. 25 E

Glackmeyer Twp.



VI

V

IV

III

II

I

Brower Twp.

12 11 10 9 8 7 6 5 4 3 2 1

Hanna Twp.

THE TOWNSHIP
OF
LAMARCHE

DISTRICT OF
COCHRANE
PORCUPINE
MINING DIVISION
SCALE: 1-INCH=40 CHAINS

LEGEND

PATENTED LAND	(P)
CROWN LAND SALE	C.S.
LEASES	(L)
LOCATED LAND	Loc.
LICENSE OF OCCUPATION	L.O.
ROADS	— — — — —
IMPROVED ROADS	— — — — —
RAILWAYS	+++++
POWER LINES	— • — • — • — • —
MARSH or MUSKEG	(shaded area)
KING'S HIGHWAY	(thick line)

NOTES

ALL OF THIS TOWNSHIP RESTRICTED AREA UNDER SEC. 16 OF PUBLIC LANDS ACT. SEE MINISTER OF LANDS & FORESTS ORDER OF AUGUST 27/69 IN FOURNIER LAND ROLL

400' Surface Rights Reservation around all Lakes and Rivers.

Areas withdrawn from staking under Section 43 of the Mining Act (R.S.O. 1970).

Order No.	File	Date	Disposition
7	W.34/75	11/731 v.2	25/7/75 S.R.O.

FORCUPINE MINING DIVISION
RECEIVED
MAY 28 1976
AM 7:18 PM 10:16

DATE OF ISSUE
MAY 27 1976

PLAN NO. - M-526

ONTARIO
MINISTRY OF NATURAL RESOURCES
SURVEYS AND MAPPING BRANCH

W. 25 E

LamarCHE Tp.

W. 25 E

M 2526

LAMARCHE TWP.

M 2526

Fournier Twp.

Brower Twp.

Glackmeyer Twp.

Hanna Twp.

THE TOWNSHIP
OF
LAMARCHE
DISTRICT OF
COCHRANE
PORCUPINE
MINING DIVISION
SCALE: 1-INCH=40 CHAINS

LEGEND

PATENTED LAND	(P)
CROWN LAND SALE	C.S.
LEASES	(L)
LOCATED LAND	Loc.
LICENSE OF OCCUPATION	L.O.
ROADS	—+—+—+—+—
IMPROVED ROADS	—+—+—+—+—
RAILWAYS	—+—+—+—+—
POWER LINES	—+—+—+—+—
MARSH OR MUSKEG	(M)
KING'S-HIGHWAY	(H)
LAND USE PERMIT	(*)

NOTES

- (P) PATENT, SURFACE RIGHTS ONLY.
- (*) Patent, Surface & Mining Rights
- (R2) Surface Rights Withdrawn under Sec. 36, The Mining Act R.S.O. 1980, ORDER NO. W-01/91/ONT (Trans Canada Pipeline Right of Way and Buffer Zone particularly 40.25 meters or 132 ft. on either side of centre line of right of way)
- (ST) SNOWMOBILE TRAIL
NOTICE RECEIVED 92-DEC-09
- *ST- Proposed Snowmobile Trail
- 400' Surface Rights Reservation around all Lakes and Rivers.

Areas withdrawn from staking under Section 43 of the Mining Act (R.S.O. 1970)

Order No.	File	Date	Disposition
(R) W.34/75	11731 v.2	25/7/75	S.R.O. <i>Redden</i> (Sept 25/81)

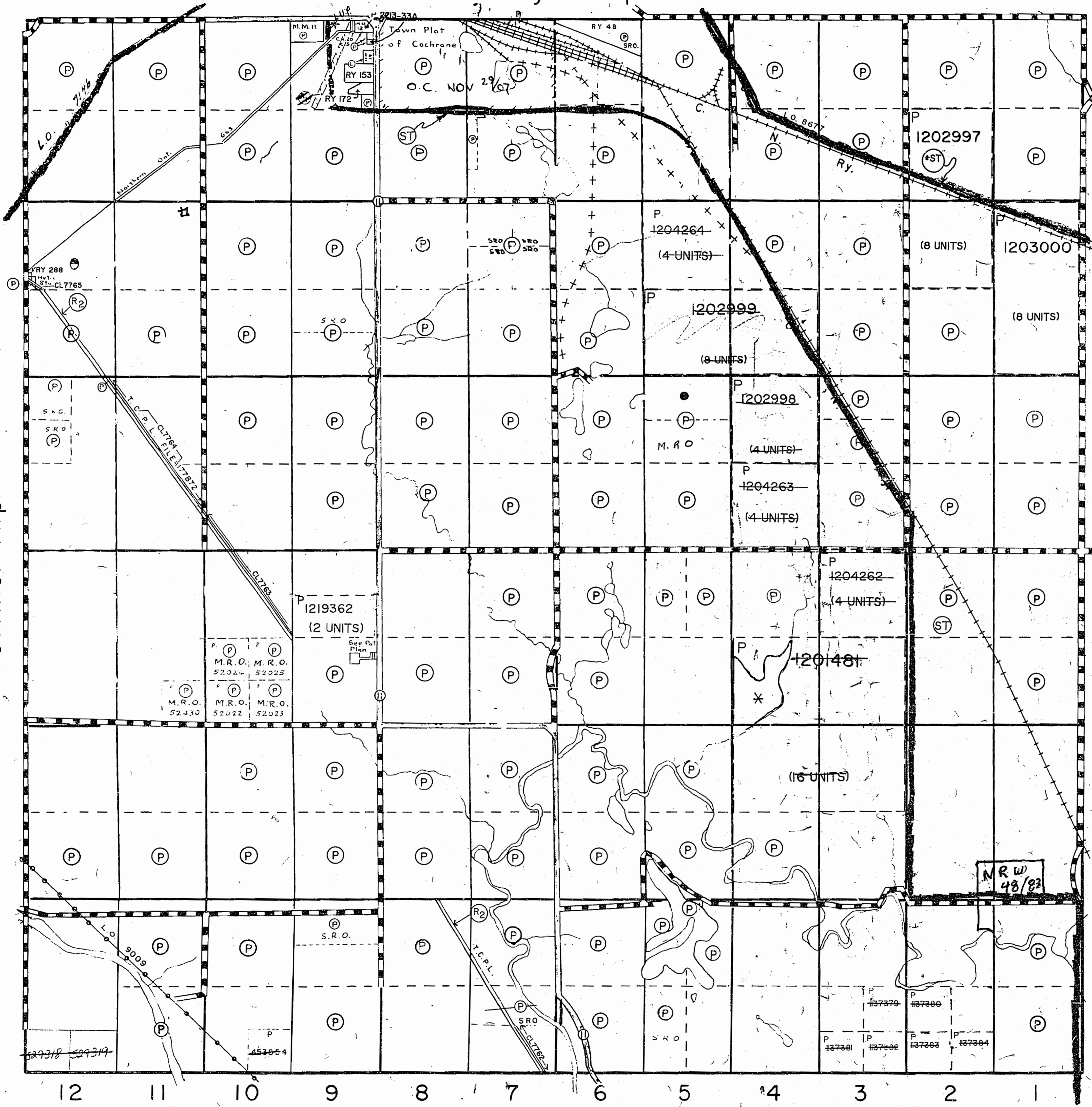
THIS TWP. IS SUBJECT TO FOREST ACTIVITIES IN 1993-94. FURTHER INFORMATION AVAILABLE ON FILE. NOTICE REC'D MAY 25 1994

DATE OF ISSUE
MAY 15 1998
PROVINCIAL RECORDING OFFICE - SUDBURY

THE INFORMATION THAT APPEARS ON THIS MAP HAS BEEN COMPILED FROM VARIOUS SOURCES, AND ACCURACY IS NOT GUARANTEED. THOSE WISHING TO STAKE MINING CLAIMS SHOULD CONSULT WITH THE MINING RECORDER, MINISTRY OF NORTHERN DEVELOPMENT AND MINES, FOR ADDITIONAL INFORMATION ON THE STATUS OF THE LANDS SHOWN HEREON

Received Oct. 15/79
PLAN NO. - M-526

ONTARIO
MINISTRY OF NATURAL RESOURCES
SURVEYS AND MAPPING BRANCH



M-526
M-526
M-526
M-526

M-526
M-526
M-526
M-526

Glackmeyer Twp.

THE TOWNSHIP OF
OF
LAMARCHE

DISTRICT OF
COCHRANE
PORCUPINE
MINING DIVISION

SCALE: 1-INCH=40 CHAINS

LEGEND

PATENTED LAND	(P)
CROWN LAND SALE	C.S.
LEASES	(L)
LOCATED LAND	Loc.
LICENSE of OCCUPATION	L.O.
ROADS	— — — — —
IMPROVED ROADS	— — — — —
RAILWAYS	+++++
POWER LINES	— — — — —
MARSH or MUSKEG	(M)
KING'S-HIGHWAY	— — — — —
LAND USE PERMIT	*

NOTES

- (P) PATENT, SURFACE RIGHTS ONLY.
- (P) Patent, Surface & Mining Rights
- (R₂) Surface Rights Withdrawn under Sec. 36, The Mining Act R.S.O. 1980, ORDER NO. W-01/91/ONT (Trans Canada Pipeline Right of Way and Buffer Zone particularly 40.25 meters or 132 ft. on either side of centre line of right of way)
- (ST) SNOWMOBILE TRAIL NOTICE RECEIVED 92-DEC-09
- *ST- Proposed Snowmobile Trail
- 400' Surface Rights Reservation around all Lakes and Rivers.

Areas withdrawn from staking under Section 43 of the Mining Act (R.S.O. 1970)

Order No.	File	Date	Disposition
(R ₂) W.34/75	11731 v.2	25/7/75	S.R.O. REOPENED (Sept 25/81)

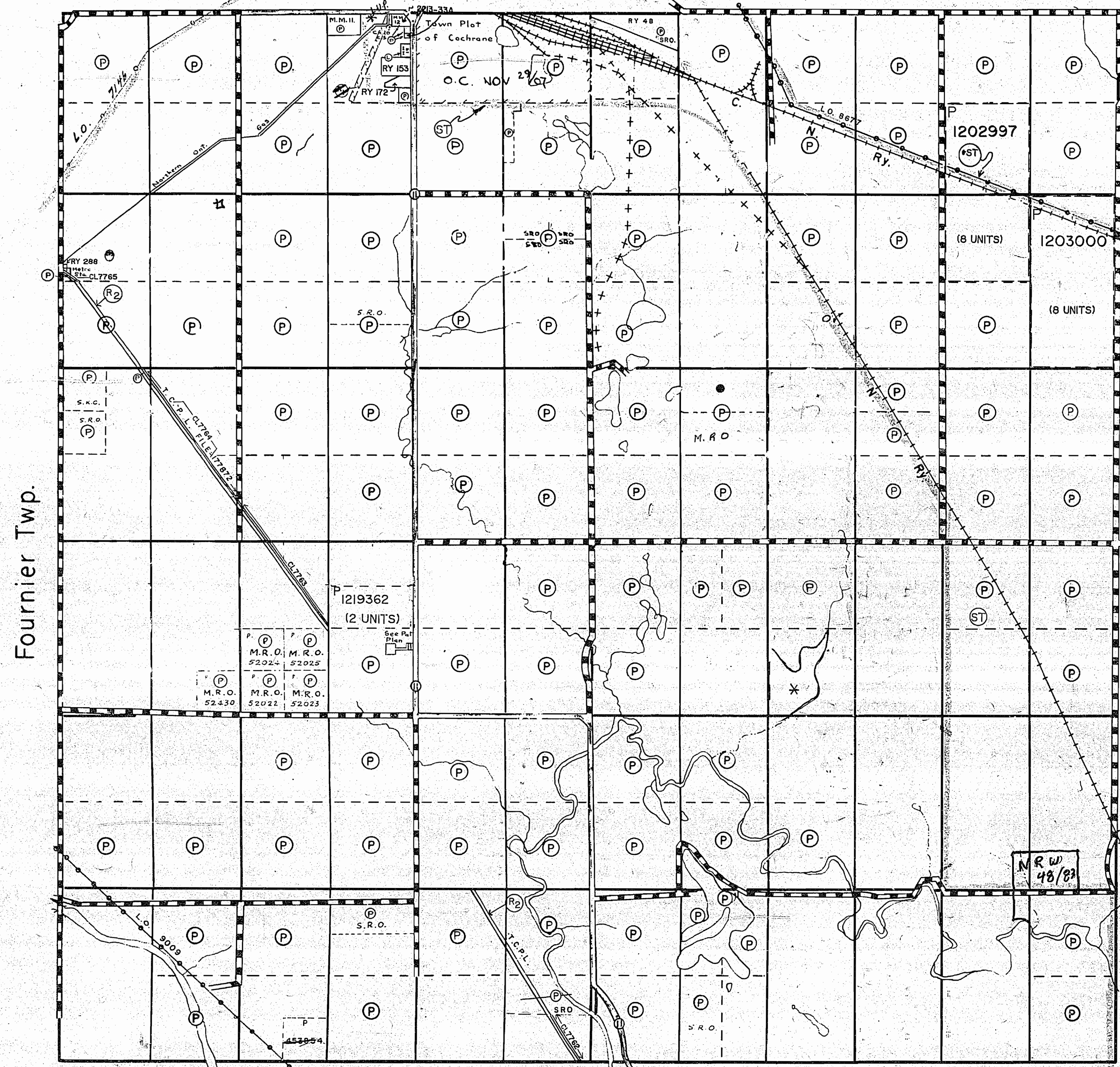
THIS TWP. IS SUBJECT TO FOREST ACTIVITIES IN 1993-94. FURTHER INFORMATION AVAILABLE ON FILE. NOTICE REC'D MAY 25, 1993.

THE INFORMATION THAT APPEARS ON THIS MAP HAS BEEN COMPILED FROM VARIOUS SOURCES, AND ACCURACY IS NOT GUARANTEED. THOSE WISHING TO STAKE MINING CLAIMS SHOULD CONSULT WITH THE MINING RECORDER, MINISTRY OF NORTHERN DEVELOPMENT AND MINES, FOR ADDITIONAL INFORMATION ON THE STATUS OF THE LANDS SHOWN HEREON.

Received Oct. 15/79

PLAN NO. - M-526

ONTARIO
MINISTRY OF NATURAL RESOURCES
SURVEYS AND MAPPING BRANCH



Fournier Twp.

Brower Twp.

Hanna Twp.

VI

V


IV

III

II

I

Glackmeyer Twp.



Hanna Twp.

THE TOWNSHIP
OF
LAMARCHE

DISTRICT OF
COCHRANE
PORCUPINE
MINING DIVISION
SCALE: 1-INCH=40 CHAINS

LEGEND

PATENTED LAND	(P)
CROWN LAND SALE	C.S.
LEASES	(L)
LOCATED LAND	Loc.
LICENSE OF OCCUPATION	L.O.
ROADS	— — — — —
IMPROVED ROADS	— — — — —
RAILWAYS	+++++
POWER LINES	— — — — —
MARSH or MUSKEG	(Marsh symbol)
KING'S HIGHWAY	(King's Highway symbol)

NOTES

Mining Rights Only to apply on mining cl's staked out & recorded on or after July 25, 1950 in this Township. Ontario Gazette - Aug. 5, 1950, Ontario Regulation 169-50.

BY O. Reg. 199-50 effective from Sep. 1st, 1950 Dept. of Lands & Forests may sell surface rights only in this Twp.

400' Surface Rights Reservation around all Lakes and Rivers.

MINING RECORDER
RECEIVED
MAR 5 1962

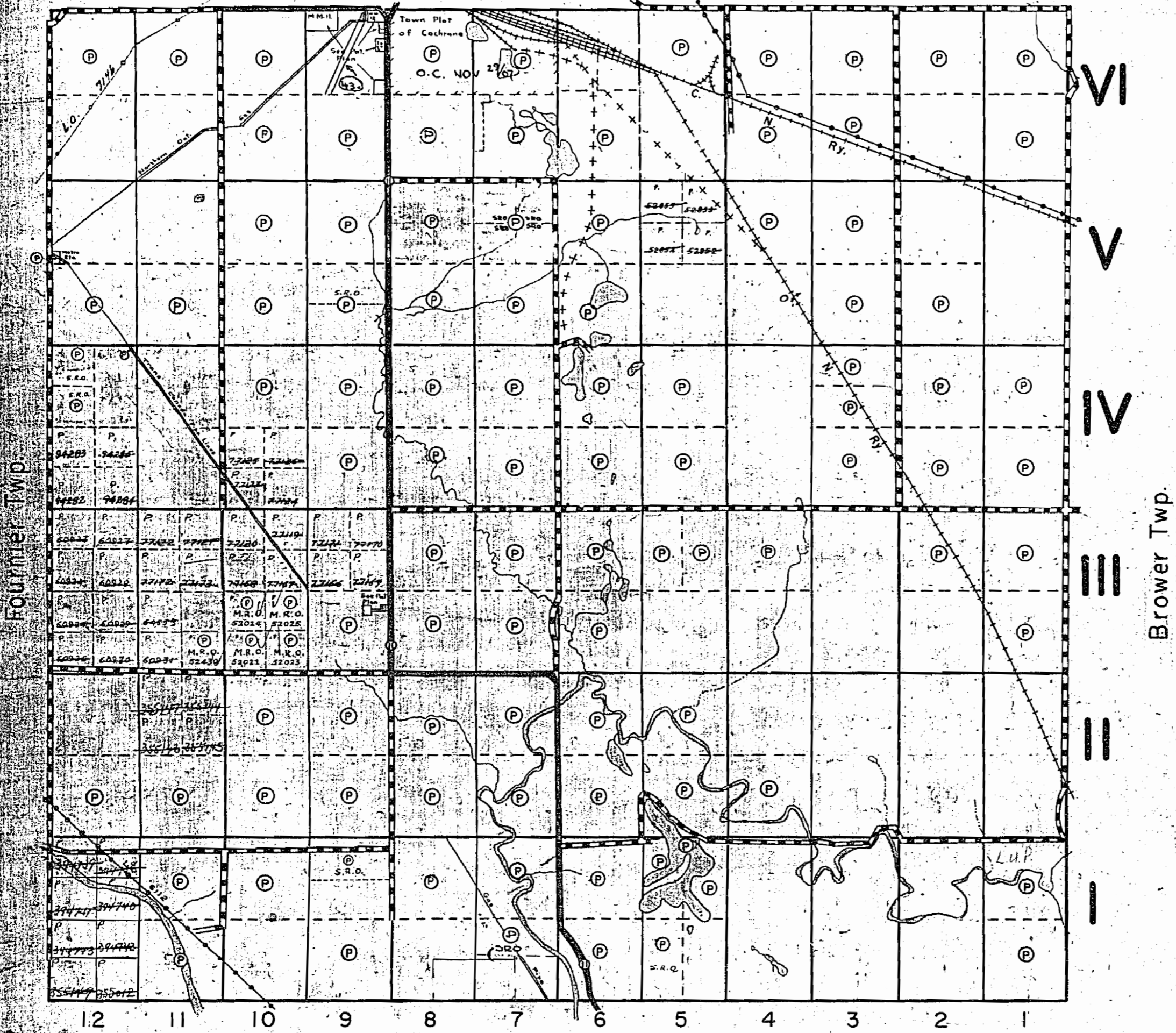
PORCUPINE
MINING DIVISION

PLAN NO. - M-526
DEPARTMENT OF MINES
— ONTARIO —

ALL OF THIS TOWNSHIP SEE MINISTER OF LANDS & FORESTS ORDER OF AUGUST 27/67 ON FOURNIER TWP. LAND ROLL

RESTRICTED AREA UNDER SECTION 16 OF PUBLIC LANDS ACT

Glackmeyer Twp.



THE TOWNSHIP OF
LAMARCHE
DISTRICT OF COCHRANE
PORCUPINE MINING DIVISION
SCALE: 1-INCH=40 CHAINS

M 526 83

LEGEND

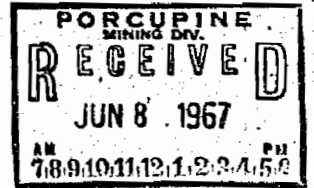
- PATENTED LAND Ⓟ
- CROWN LAND SALE C.S.
- LEASES Ⓛ
- LOCATED LAND Loc.
- LICENSE OF OCCUPATION L.O.
- ROADS — — — — —
- IMPROVED ROADS — — — — —
- RAILWAYS +++++
- POWER LINES — — — — —
- MARSH or MUSKEG (shaded area)
- KING'S HIGHWAY — — — — —

NOTES

432 S.R.O. with survey from staking
L.U.P.
July 25/75

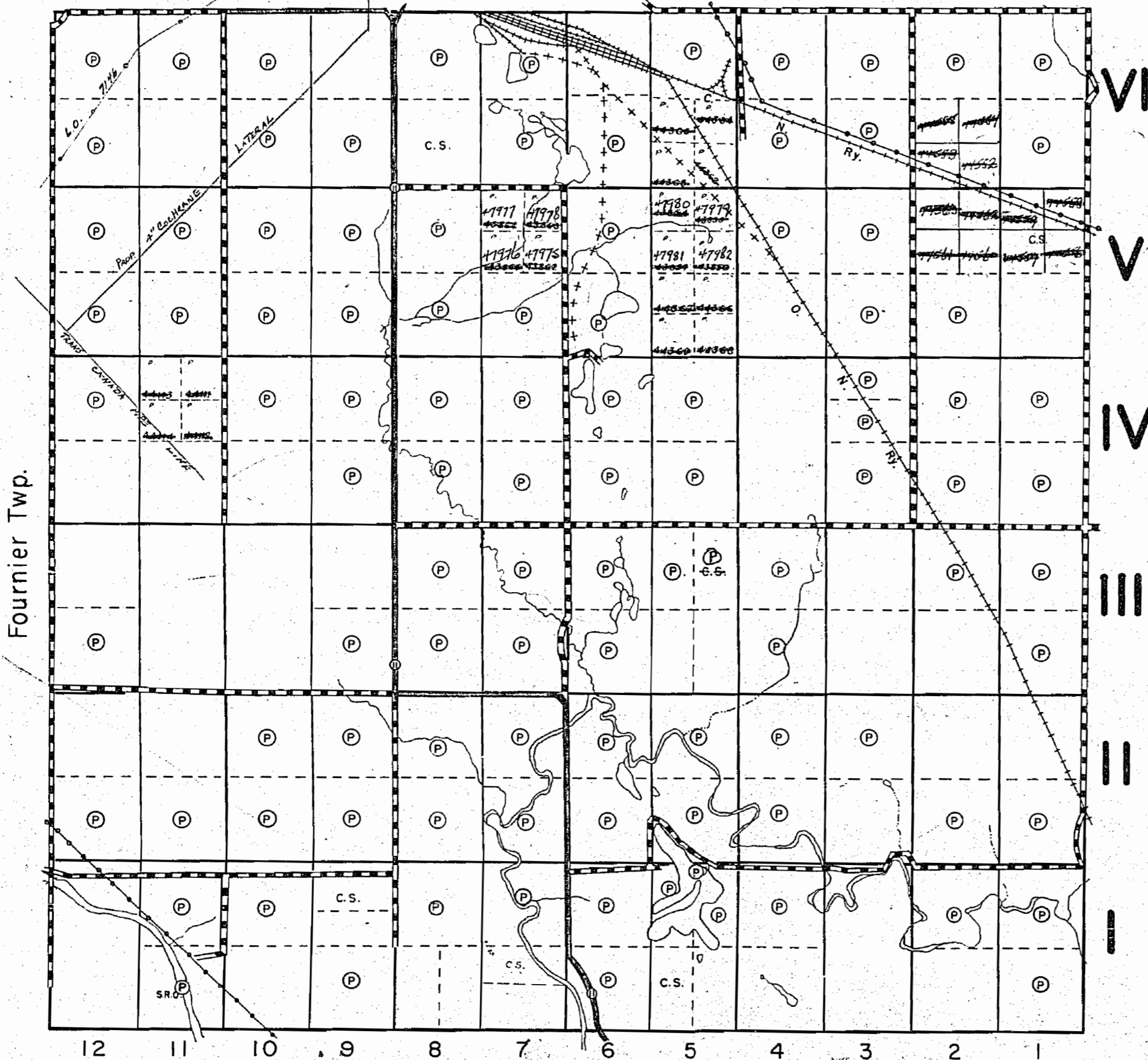
400' Surface Rights Reservation around all Lakes and Rivers.

ALL of This Township Restricted AREA Under Section 16 of Public Lands Act.
See Minister of Lands & Forests Order of August 27/67 ON FOURNIER TWP. LAND ROLL



PLAN NO. - M-526
DEPARTMENT OF MINES
— ONTARIO —

Glackmeyer Twp.



THE TOWNSHIP OF
OF
LAMARCHE

DISTRICT OF
COCHRANE

PORCUPINE
MINING DIVISION

SCALE: 1-INCH=40 CHAINS

LEGEND

PATENTED LAND	(P)
CROWN LAND SALE	C.S.
LEASES	(L)
LOCATED LAND	Loc.
LICENSE OF OCCUPATION	L.O.
ROADS	— — — — —
IMPROVED ROADS	— — — — —
RAILWAYS	+++++
POWER LINES	— — — — —
MARSH or MUSKEG	(M)
KING'S HIGHWAY	— — — — —

NOTES

Mining Rights Only to apply on mining cls. staked out & recorded on or after July 25, 1950 in this Township: Ontario Gazette Aug. 5, 1950, Ontario Regulation 169-50.

By O. Reg. 199-50 which amends previous regulations and which is effective as of Sept. 1, 1950. Surface rights only on lands sold as of this date.

*Record claims
Accepted Exclusive
of Natural Gas Co.
Limited*

PLAN NO. - M-526

DEPARTMENT OF MINES
— ONTARIO —

*Approved Natural
Gas Mine*

526

Glackmeyer Twp.

VI

V

IV

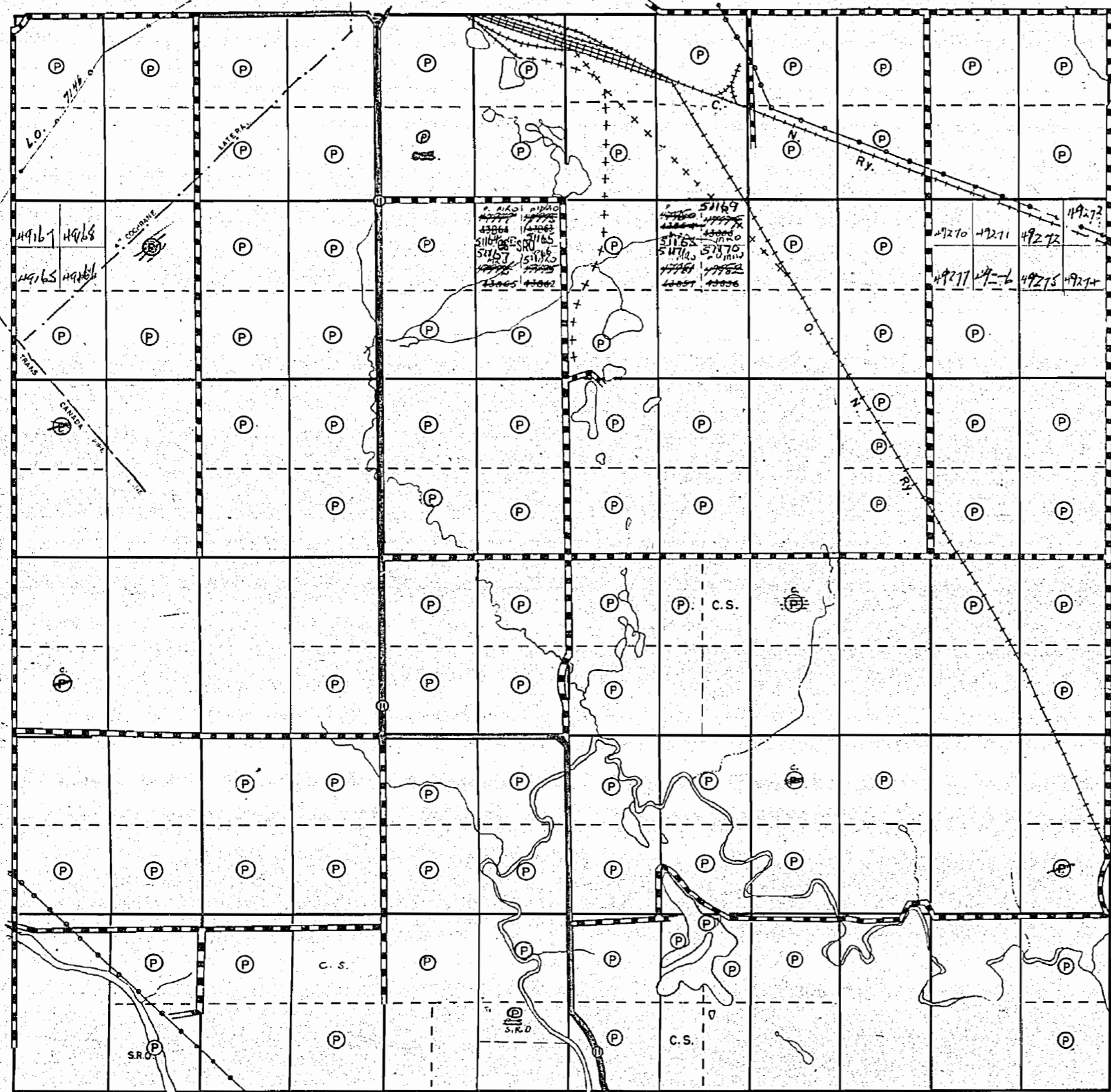
III

II

I

Bower Twp.

Fournier Twp.



THE TOWNSHIP OF
OF
LAMARCHE

DISTRICT OF COCHRANE
PORCUPINE MINING DIVISION

SCALE: 1-INCH=40 CHAINS

LEGEND

PATENTED LAND	(P)
CROWN LAND SALE	C.S.
LEASES	(L)
LOCATED LAND	Loc.
LICENSE of OCCUPATION	L.O.
ROADS	— — — — —
IMPROVED ROADS	— — — — —
RAILWAYS	+++++
POWER LINES	— — — — —
MARSH or MUSKEG	(M)
KING'S HIGHWAY	— — — — —

NOTES

Mining Rights Only to apply on mining clis. staked out & recorded on or after July 25, 1950 in this Township. Ontario Gazette Aug. 5, 1950, Ontario Regulation 169-50.

By O. Reg. 199-50 which amends previous regulations and which is effective as of Sept. 1, 1950. Surface rights only on lands sold as of this date.

Revised Claims Accepted Exclusive of Natural Gas Co. Limited.

PLAN NO. - M-526

DEPARTMENT OF MINES
— ONTARIO —

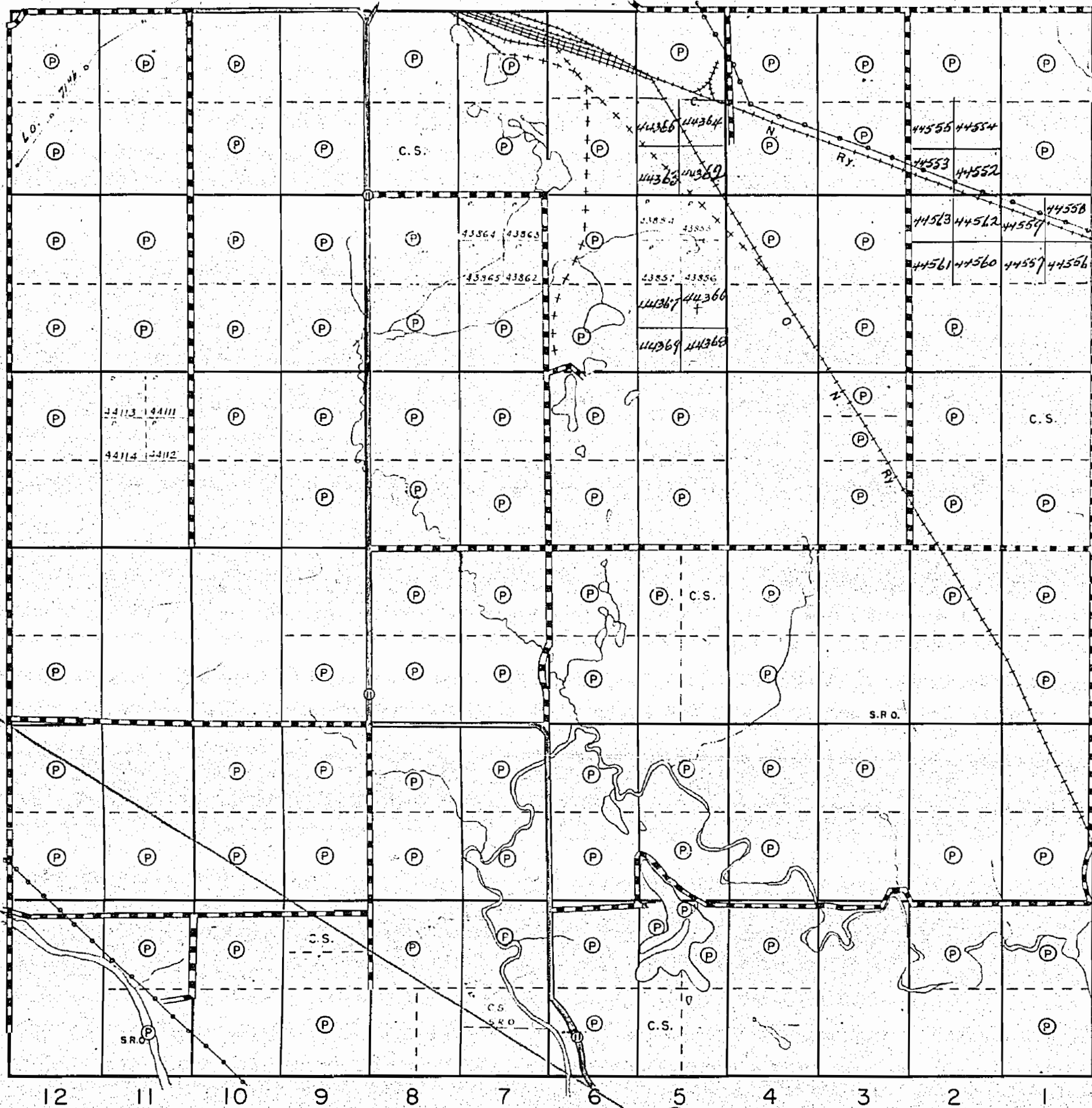
Hanna Twp.

Glackmeyer Twp.

Fournier Twp.

Hanna Twp.

Bower Twp.



THE TOWNSHIP
OF
LAMARCHE
DISTRICT OF
COCHRANE
PORCUPINE
MINING DIVISION
SCALE: 1-INCH=40 CHAINS

LEGEND

PATENTED LAND	(P)
CROWN LAND SALE	C.S.
LEASES	(L)
LOCATED LAND	Loc.
LICENSE of OCCUPATION	L.O.
ROADS	— — — — —
IMPROVED ROADS	— — — — —
RAILWAYS	— + + + + —
POWER LINES	— — — — —
MARSH or MUSKEG	(M)
KING'S HIGHWAY	— — — — —

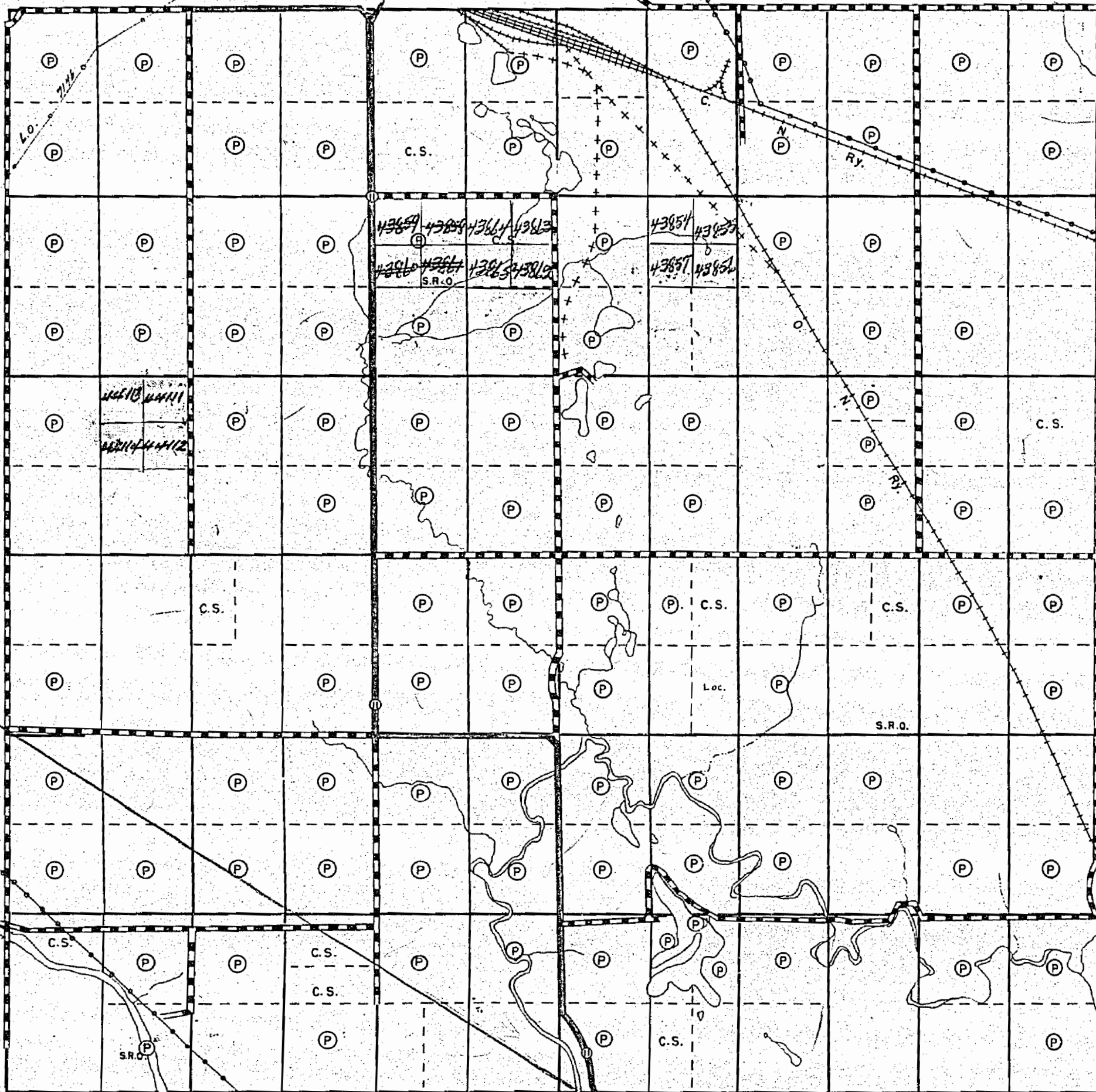
NOTES

Mining Rights Only to apply on mining cls. staked out & recorded on or after July 25, 1950 in this Township. Ontario Gazette Aug. 5, 1950, Ontario Regulation 169-50

By O. Reg. 199-50 which amends previous regulations and which is effective as of Sept. 1, 1950. Surface rights only on lands sold as of this date.

PLAN NO. - M-526
DEPARTMENT OF MINES
— ONTARIO —

Glackmeyer Twp.



THE TOWNSHIP
OF
LAMARCHE

DISTRICT OF
COCHRANE

PORCUPINE
MINING DIVISION

SCALE: 1-INCH=40 CHAINS

LEGEND

PATENTED LAND	(P)
CROWN LAND SALE	C.S.
LEASES	(L)
LOCATED LAND	Loc.
LICENSE of OCCUPATION	L.O.
ROADS	— — — — —
IMPROVED ROADS	— — — — —
RAILWAYS	+++++
POWER LINES	— — — — —
MARSH or MUSKEG	(M)
KING'S HIGHWAY	— — — — —

NOTES

Mining Rights Only to apply on mining cls. staked out & recorded on or after July 25, 1950 in this Township. Ontario Gazette Aug. 5, 1950, Ontario Regulation 169-50.

By O. Reg. 199-50 which amends previous regulations and which is effective as of Sept. 1, 1950. Surface rights only on lands sold as of this date.

PLAN NO. - M-526

DEPARTMENT OF MINES
— ONTARIO —

Fournier Twp.

Hanna Twp.

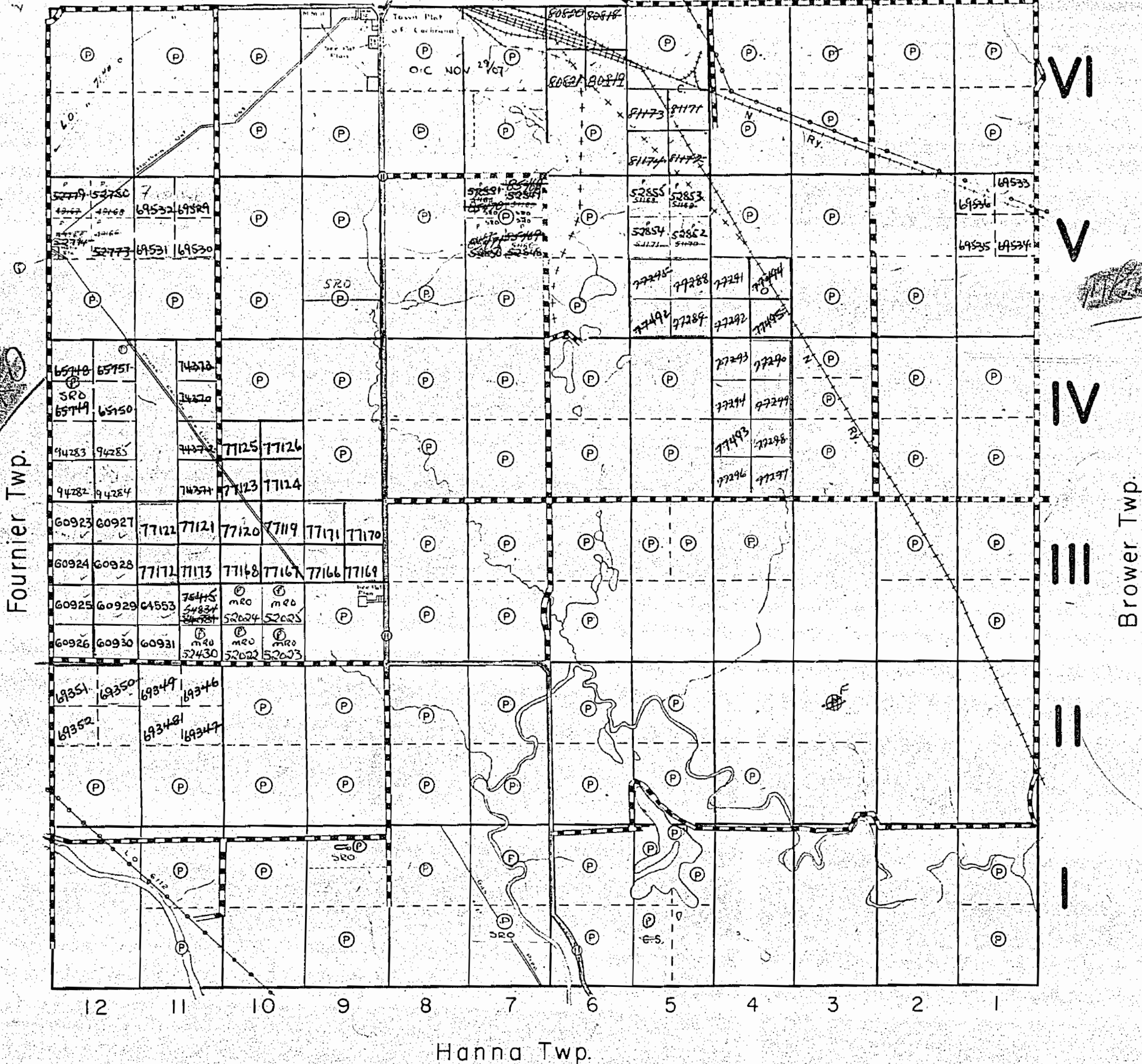
Bower Twp.

Disputed Pasture Gas Pits

Glackmeyer Twp.

AKO

THE TOWNSHIP
OF
LAMARCHE
DISTRICT OF
COCHRANE
PORCUPINE
MINING DIVISION
SCALE: 1-INCH = 40 CHAINS



LEGEND

- PATENTED LAND (P)
- CROWN LAND SALE (C.S.)
- LEASES (L)
- LOCATED LAND (Loc.)
- LICENSE of OCCUPATION (L.O.)
- ROADS (---)
- IMPROVED ROADS (---)
- RAILWAYS (---)
- POWER LINES (---)
- MARSH or MUSKEG (---)
- KING'S HIGHWAY (---)

NOTES

SEE LAND ROLL
Mining Rights Only to apply on mining cls. staked out & recorded on or after July 25, 1950 in this Township Ontario Gazette Aug. 5, 1950, Ontario Regulation 169-50

BY O. Reg. 199 - 50 effective from Sep. 1st. 1950 Dept. of Lands & Forests may sell surface rights only in this Twp.

400' Surface Rights Reservation around all Lakes and Rivers.

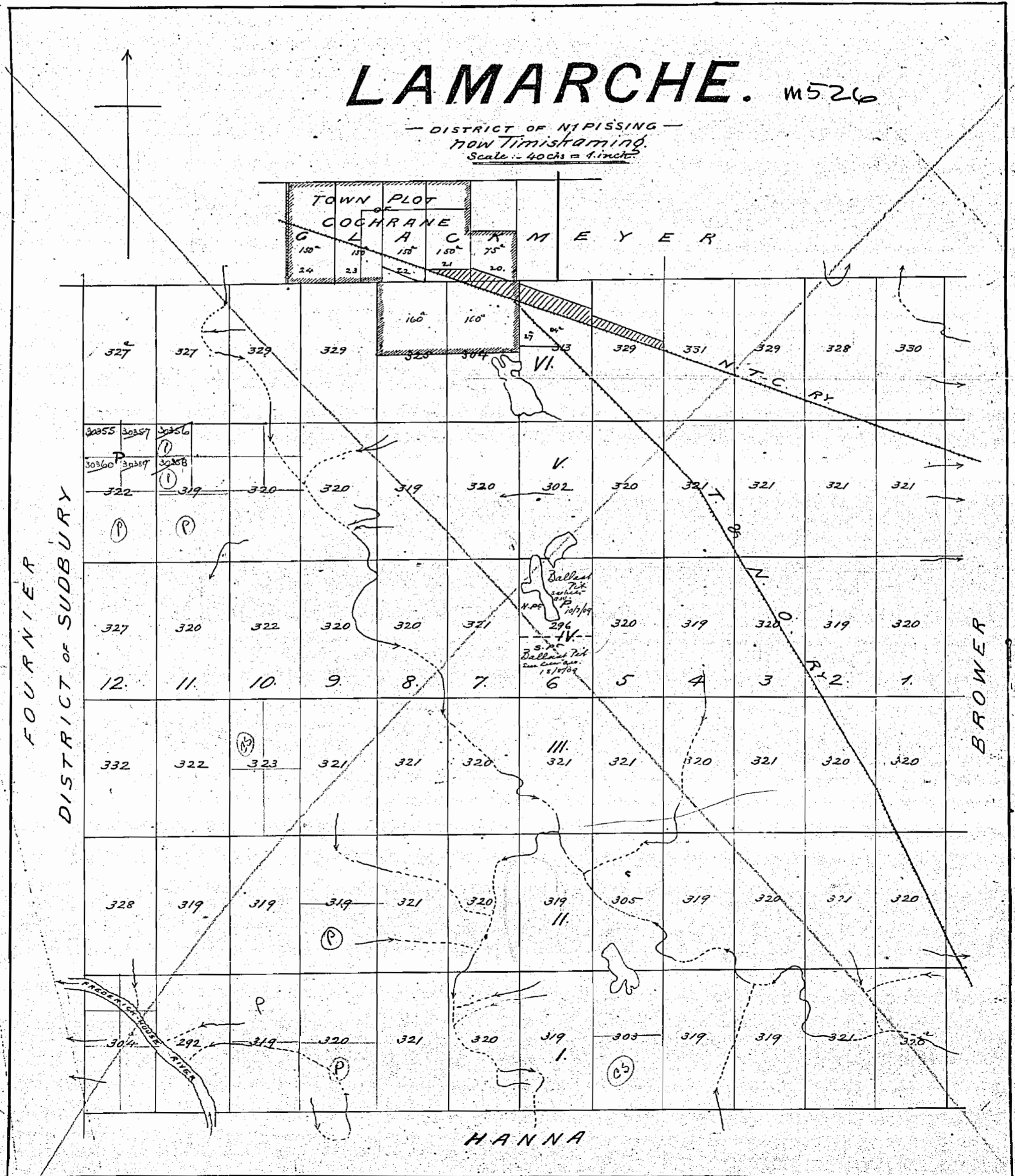
MINING RECORDER
RECEIVED
MAY 9 1962

PORCUPINE
MINING DIVISION

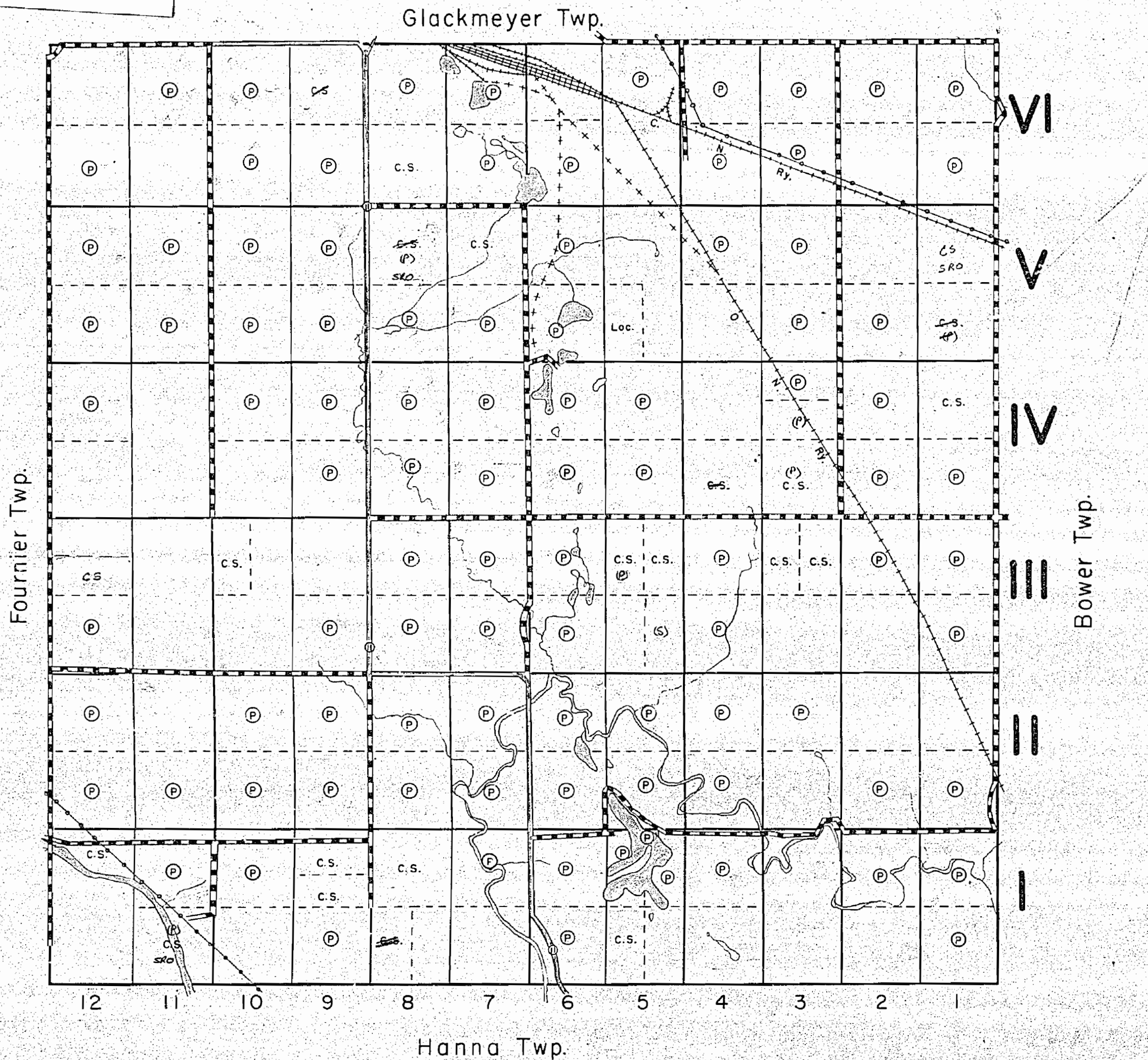
PLAN NO. - M-526

DEPARTMENT OF MINES
— ONTARIO —

White CRA before recording claim



New Sheet 10 June 50



THE TOWNSHIP
OF
LAMARCHE
DISTRICT OF
COCHRANE
TIMISKAMING
MINING DIVISION
SCALE: 1-INCH=40 CHAINS

LEGEND

PATENTED LAND	(P)
CROWN LAND SALE	C.S.
LEASES	(L)
LOCATED LAND	Loc.
LICENSE of OCCUPATION	L.O.
ROADS	— — — — —
IMPROVED ROADS	— — — — —
RAILWAYS	+++++
POWER LINES	— · — · — · — · —
MARSH or MUSKEG	(M)
KING'S HIGHWAY	— (1) —

NOTES

RECEIVED
JUN 10 1950
TIMISKAMING
MINING DIVISION

Mining Rights only - 25 July 1950

M-526
PLAN NO. - T.114a
DEPARTMENT OF MINES
— ONTARIO —

Glackmeyer Twp.

Fournier Twp.

Hanna Twp.

Porcupine National Gas Mine

VI

V

IV

III

II

I

Bower Twp.

THE TOWNSHIP
OF
LAMARCHE
DISTRICT OF
COCHRANE
PORCUPINE
MINING DIVISION
SCALE: 1-INCH=40 CHAINS

LEGEND

PATENTED LAND	(P)
CROWN LAND SALE	C.S.
LEASES	(L)
LOCATED LAND	Loc.
LICENSE OF OCCUPATION	L.O.
ROADS	—————
IMPROVED ROADS	—————
RAILWAYS	+++++
POWER LINES	—•—•—
MARSH or MUSKEG	(M)
KING'S HIGHWAY	—————

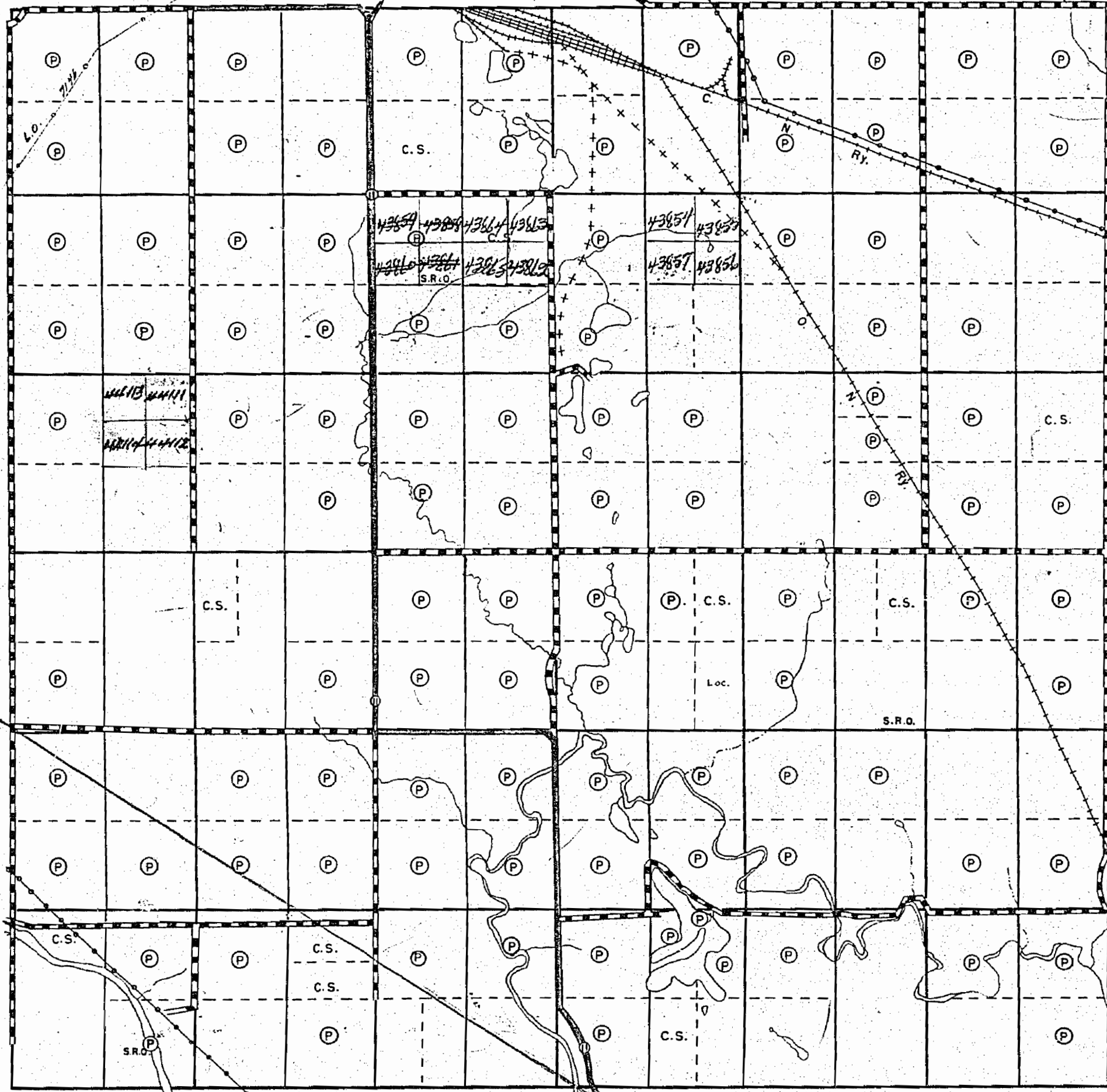
NOTES

Mining Rights Only to apply on mining cl. staked out & recorded on or after July 25, 1950 in this Township. Ontario Gazette Aug. 5, 1950, Ontario Regulation 169-50.

By O. Reg. 199-50 which amends previous regulations and which is effective as of Sept. 1, 1950. Surface rights only on lands sold as of this date.

PLAN NO. - M-526

DEPARTMENT OF MINES
— ONTARIO —



Glackmeyer Twp.

MARK

THE TOWNSHIP
OF
LAMARCHE

DISTRICT OF
COCHRANE

(PORCUPINE
MINING DIVISION

SCALE: 1-INCH=40 CHAINS

LEGEND

PATENTED LAND	(P)
CROWN LAND SALE	(C.S.)
LEASES	(L)
LOCATED LAND	Loc.
LICENSE OF OCCUPATION	L.O.
ROADS	---
IMPROVED ROADS	====
RAILWAYS	+++++
POWER LINES
MARSH or MUSKEG	~~~~~
KING'S HIGHWAY	=====

NOTES

SEE LAND VOL. 1
Mining Rights Only to apply on mining cl. -
staked out & recorded on or after July 25,
1950 in this Township Ontario Gazette Aug.
5, 1950, Ontario Regulation 169-59

BY O. Reg. 199 - 50 effective from Sep. 1st. 1950
Dept. of Lands & Forests may sell surface
rights only in this Twp.

400' Surface Rights Reservation around
all Lakes and Rivers.

MINING RECORDER
RECEIVED
MAY 9 1962

PORCUPINE
MINING DIVISION

PLAN NO. - M-526

DEPARTMENT OF MINES
— ONTARIO —

Fournier Twp.

Brower Twp.

VI

V

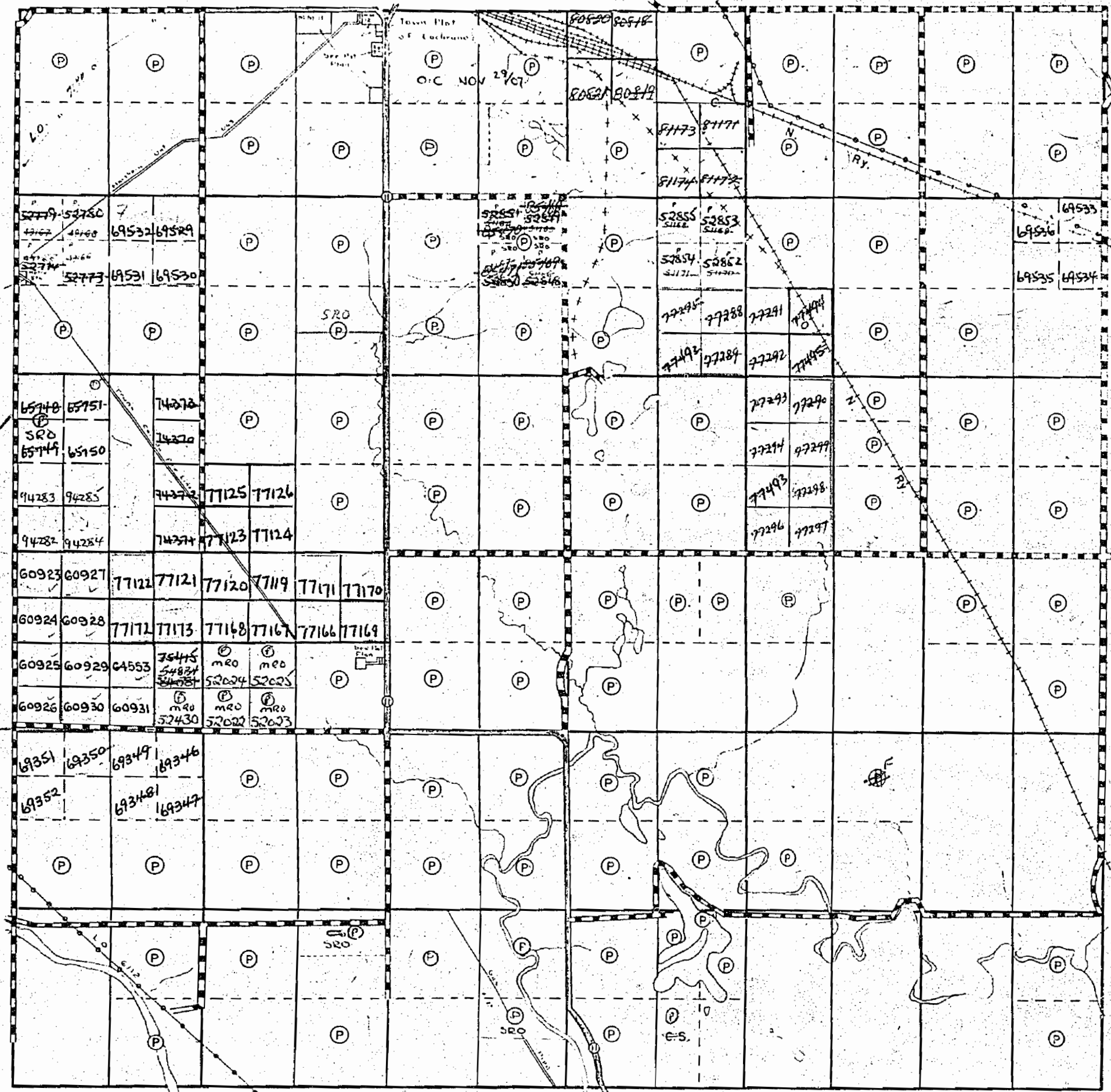
IV

III

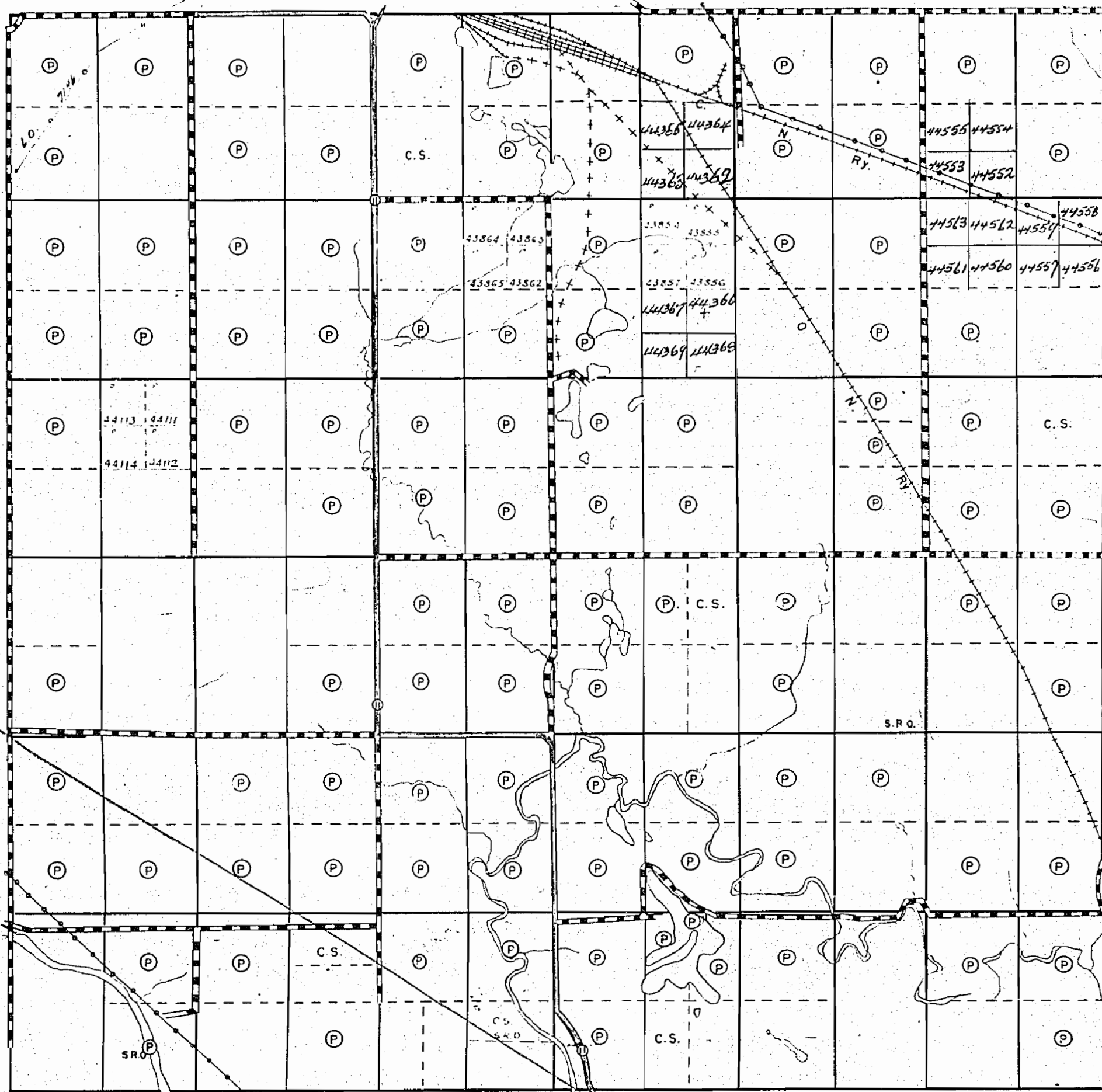
II

I

Hanna Twp.



Glackmeyer Twp.



Fournier Twp.

Hanna Twp.

Bower Twp.

THE TOWNSHIP
OF
LAMARCHE
DISTRICT OF
COCHRANE
PORCUPINE
MINING DIVISION
SCALE: 1-INCH=40 CHAINS

LEGEND

PATENTED LAND	(P)
CROWN LAND SALE	C.S.
LEASES	(L)
LOCATED LAND	Loc.
LICENSE of OCCUPATION	L.O.
ROADS	--- --
IMPROVED ROADS	--- --
RAILWAYS	+ + + + +
POWER LINES	· · · · ·
MARSH or MUSKEG	(wavy lines)
KING'S HIGHWAY	— — — — —

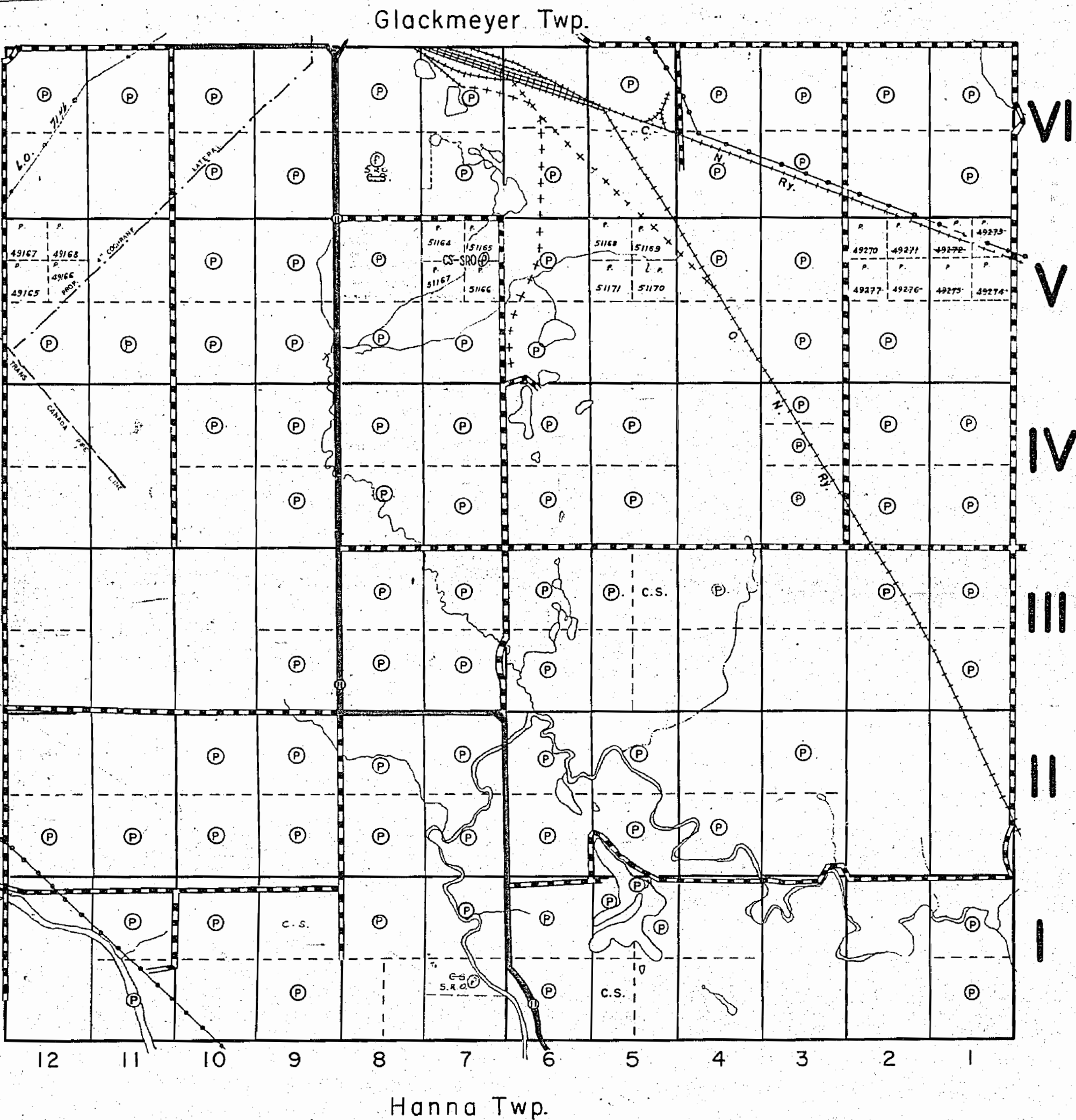
NOTES

Mining Rights Only to apply on mining cls. staked out & recorded on or after July 25, 1950 in this Township. Ontario Gazette Aug. 5, 1950, Ontario Regulation 169-50

By O. Reg. 199-50 which amends previous regulations and which is effective as of Sept. 1, 1950. Surface rights only on lands sold as of this date.

PLAN NO. - M-526
DEPARTMENT OF MINES
— ONTARIO —

*Robert McArthur
Geo. E. Sine*



THE TOWNSHIP
OF
LAMARCHE
DISTRICT OF
COCHRANE
PORCUPINE
MINING DIVISION
SCALE 1-INCH=40 CHAINS

LEGEND

PATENTED LAND	(P)
CROWN LAND SALE	C.S.
LEASES	(L)
LOCATED LAND	Loc.
LICENSE of OCCUPATION	L.O.
ROADS	— — — — —
IMPROVED ROADS	— — — — —
RAILWAYS	+++++
POWER LINES	— • — • — • — • —
MARSH or MUSKEG	~~~~~
KING'S HIGHWAY	— — — — —

NOTES

Mining Rights Only to apply on mining clis. staked out & recorded on or after July 25, 1950 in this Township. Ontario Gazette Aug. 5, 1950, Ontario Regulation 169-50.

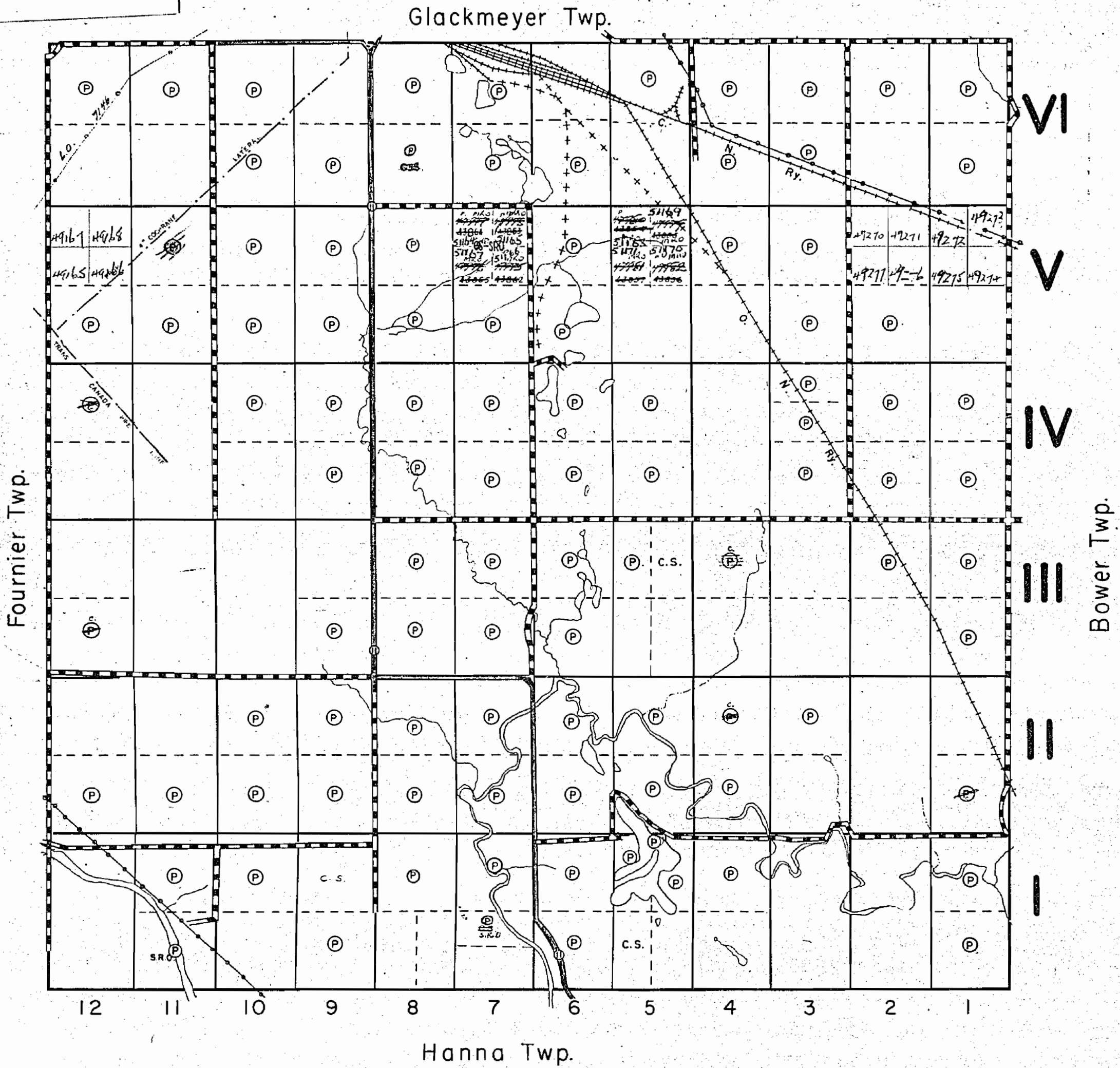
BY O. Reg. 199-50 effective from Sep. 1st. 1950 Dept. of Lands & Forests may sell surface rights only in this Twp.

400' Reserve around all Lakes & Rivers to Dept. of Lands & Forests

MINING RECORDS
RECEIVED
OCT 30 1961
PORCUPINE
MINING DIVISION

PLAN NO. - M-526
DEPARTMENT OF MINES
— ONTARIO —

526



THE TOWNSHIP
OF
LAMARCHE
DISTRICT OF
COCHRANE
PORCUPINE
MINING DIVISION
SCALE: 1-INCH=40 CHAINS

LEGEND

PATENTED LAND	(P)
CROWN LAND SALE	C.S.
LEASES	(L)
LOCATED LAND	Loc.
LICENSE of OCCUPATION	L.O.
ROADS	— — — — —
IMPROVED ROADS	— — — — —
RAILWAYS	+++++
POWER LINES	— — — — —
MARSH or MUSKEG	(M)
KING'S HIGHWAY	— — — — —

NOTES

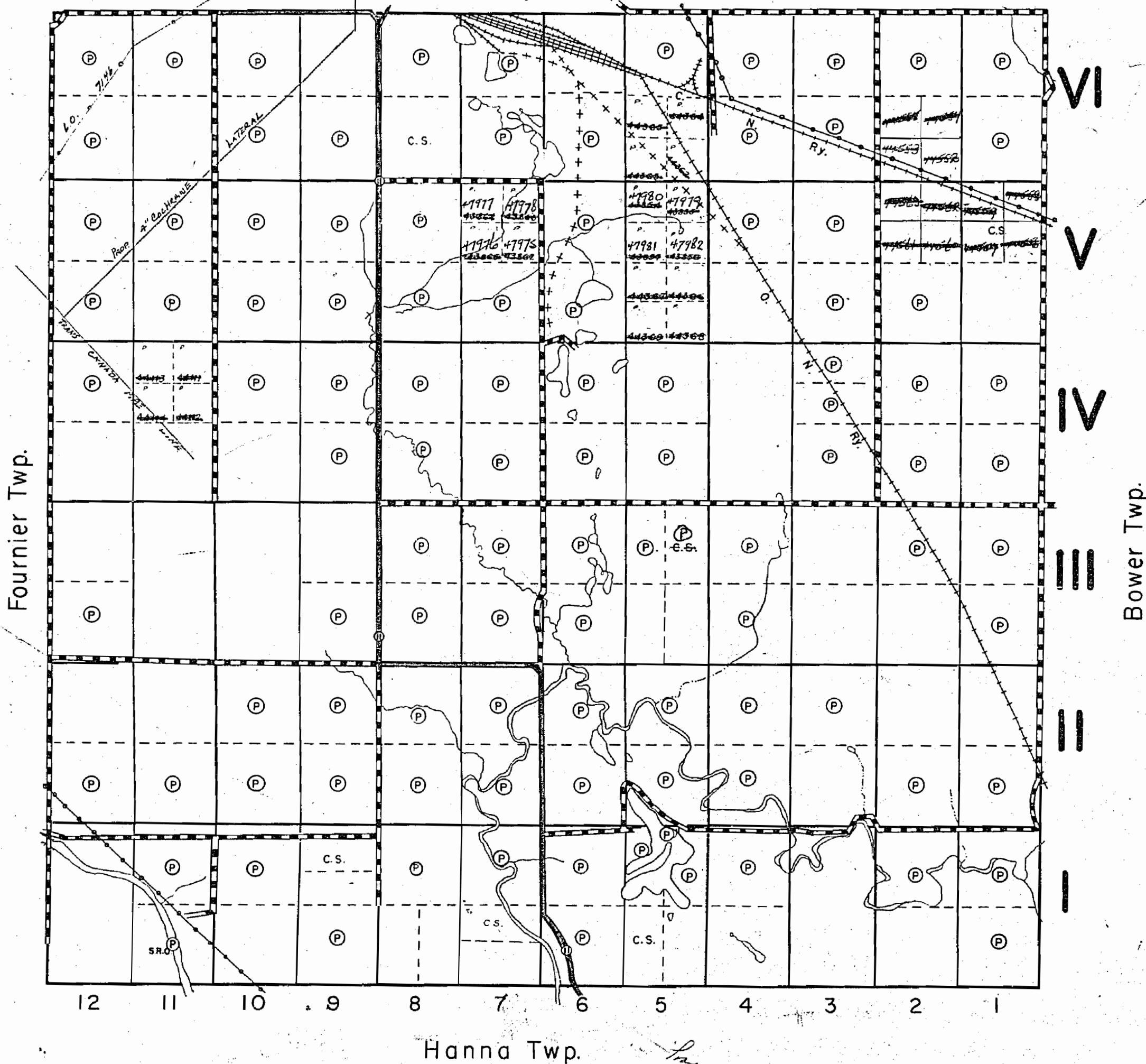
Mining Rights Only to apply on mining cts. staked out & recorded on or after July 25, 1950 in this Township. Ontario Gazette Aug. 5, 1950, Ontario Regulation 169-50.

By O. Reg. 199-50 which amends previous regulations and which is effective as of Sept. 1, 1950. Surface rights only on lands sold as of this date.

*Recent Claims -
"Accepted Exclusive
of Natural Gas Co.
Limited."*

PLAN NO. - M-526
DEPARTMENT OF MINES
— ONTARIO —

Glackmeyer Twp.



THE TOWNSHIP
OF
LAMARCHE

DISTRICT OF
COCHRANE

PORCUPINE
MINING DIVISION

SCALE: 1-INCH=40 CHAINS

LEGEND

PATENTED LAND	(P)
CROWN LAND SALE	C.S.
LEASES	(L)
LOCATED LAND	Loc.
LICENSE of OCCUPATION	L.O.
ROADS	—————
IMPROVED ROADS	—————
RAILWAYS	+++++
POWER LINES	—————
MARSH or MUSKEG	~~~~~
KING'S HIGHWAY	—————

NOTES

Mining Rights Only to apply on mining cls. staked out & recorded on or after July 25, 1950 in this Township: Ontario Gazette Aug. 5, 1950, Ontario Regulation 169-50.

By O. Reg. 199-50 which amends previous regulations and which is effective as of Sept. 1, 1950. Surface rights only on lands sold as of this date.

*Record claims
Granted Exclusive
of Natural Gas Co.
Limited*

PLAN NO. - M-526

DEPARTMENT OF MINES
— ONTARIO —

*Improved Natural
Gas Mine*