Ministry of
Natural
Resources

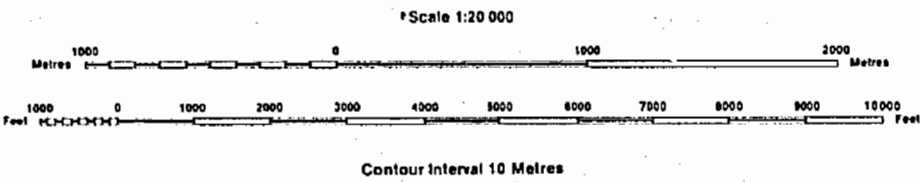
Ministry of
Northern Development
and Mines

INDEX TO LAND DISPOSITION

PLAN
G-2284
TOWNSHIP
LAMMING

M.N.N. ADMINISTRATIVE DISTRICT
SAULT STE. MARIE
MINING DIVISION
SAULT STE. MARIE
LAND TITLES/REGISTRY DIVISION
ALGOMA

THE INFORMATION THAT APPEARS ON THIS MAP HAS BEEN COMPILED FROM VARIOUS SOURCES, AND ACCURACY IS NOT GUARANTEED. THOSE WISHING TO STAKE MINING CLAIMS SHOULD CONSULT WITH THE MINING RECORDER, MINISTRY OF NORTHERN DEVELOPMENT AND MINES, FOR ADDITIONAL INFORMATION ON THE STATUS OF THE LANDS SHOWN HEREON.



Map base and land disposition drafting by Surveys and Mapping Branch, Ministry of Natural Resources.

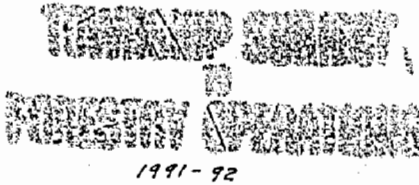

The disposition of land, location of lot fabric and parcel boundaries on this index was compiled for administrative purposes only.

SYMBOLS	
Boundary	
Township, Meridian, Baseline	—
Road allowance, surveyed	—
shoreline	—
Lot/Concession, surveyed	—
unsurveyed	—
Parcel, surveyed	—
unsurveyed	—
Right-of-way, road	—
railway	—
utility	—
Reservation	—
Cliff, Pit, Pile	—
Contour	—
Interpolated	—
Approximate	—
Depression	—
Control point (horizontal)	—
Flooded land	—
Mine head frame	—
Pipeline (above ground)	—
Railway, single track	—
double track	—
abandoned	—
Road, highway, county, township	—
access	—
trail, bush	—
Shoreline (original)	—
Transmission line	—
Wooded area	—

DISPOSITION OF CROWN LANDS	
Patent	
Surface & Mining Rights	—
Surface Rights Only	—
Mining Rights Only	—
Lease	
Surface & Mining Rights	—
Surface Rights Only	—
Mining Rights Only	—
Licence of Occupation	—
Order-in-Council	—
Cancelled	—
Reservation	—
Sand & Gravel	—

AREAS WITHDRAWN FROM DISPOSITION				
MRO - Mining Rights Only				
SRO - Surface Rights Only				
M + S - Mining and Surface Rights				
Description	Order No.	Date	Disposition	File

The 1982 Magnetic Bearing
Approx. 2°W Annual Change
Increasing 24'



M.1460
ONTARIO

LAMMING TP.

(Tp. 22 Range 11)

MINISTRY OF NATURAL RESOURCES

SURVEYS AND MAPPING BRANCH

G-2284



SAULT STE. MARIE MINING DIVISION
DISTRICT OF ALGOMA

Scale 40 Chains 1 Inch

Note Part of
This Twp. is covered by #12311-80
"Unspecified Pit Permit" No. 473
Weidwood of Canada Ltd.
(see file for details)

NOTE: Part of this Twp. is covered
by "Unspecified Pit Permit" #8475 #12318
ABITIBI PAPER COMPANY LTD. (see file for details)

NAHWEGEZHIC TP. M.1461
(TWP. 22 R. 12)

HYNES TP. M.1470
(TWP. 23 R. 11)

MENARD TP. M.1418
(4 H)

SADDLE
LAKE

East Br. GOULAIS RIVER

609156	609157	609164	609165	609172	609173	609174	638096
609155	609158	609163	609166	609171	609175	609176	638095
609154	609159	609162	609167	609170	609177	609178	638094
609153	609160	609161	609168	609169	638082	609171	638093

Stream

HUGHES TP. M.1459
(TWP. 22 R. 10)

400' SURFACE RIGHTS RESERVATION AROUND ALL LAKES & RIVERS.

Replaced by Mylar G-2284
July 8/83

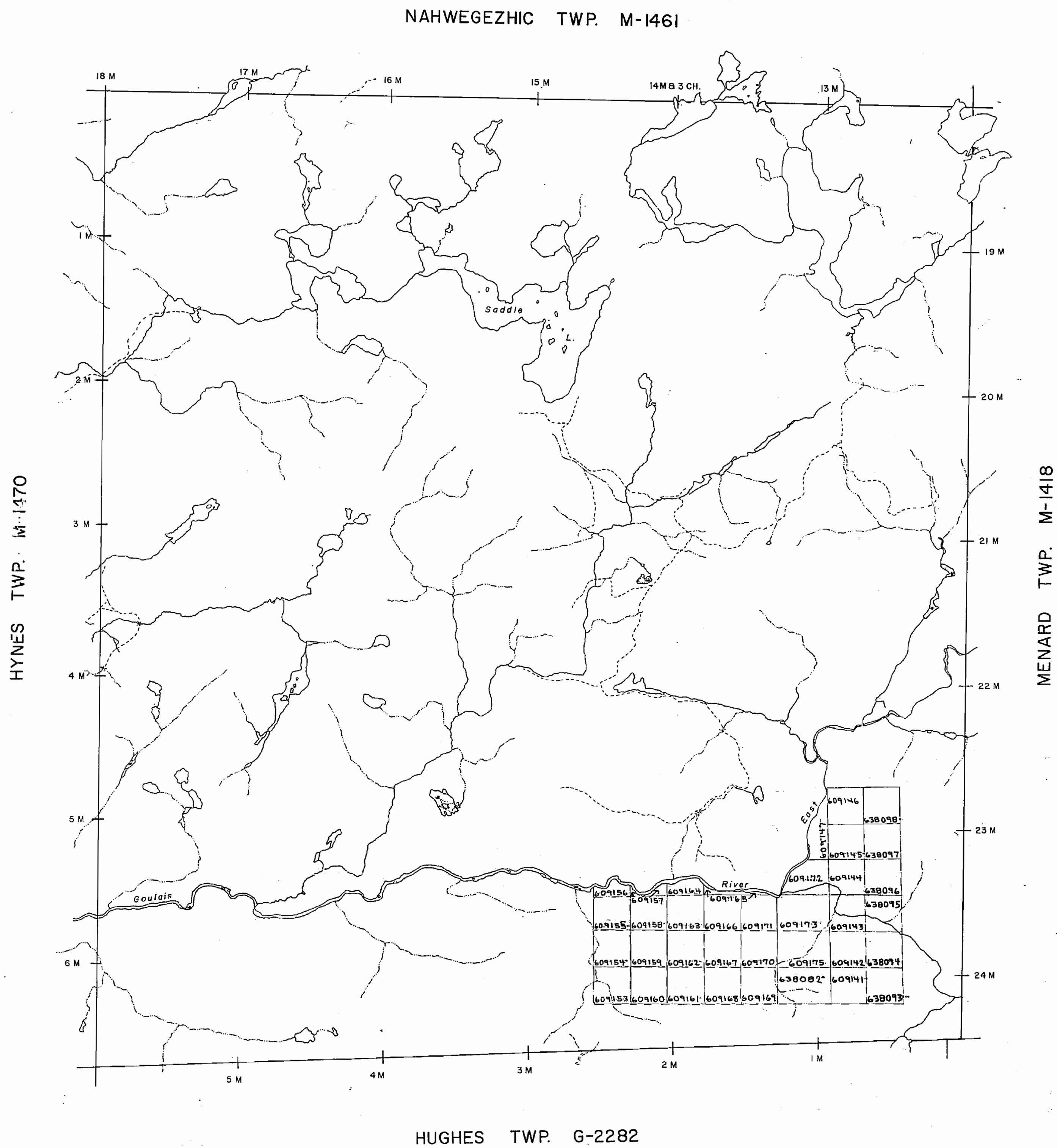
G.S.

REFERENCES

AREAS WITHDRAWN FROM DISPOSITION

M.R.O. - MINING RIGHTS ONLY
S.R.O. - SURFACE RIGHTS ONLY
M.+ S. - MINING AND SURFACE RIGHTS

Description	Order No.	Date	Disposition	File
-------------	-----------	------	-------------	------



REFERENCES

SAULT STE. MARIE
MINING DIV.
RECEIVED
JUL 8 1983
A.M. 7:18 P.M. 10:11 11:12 1:12 3:14 5:16

LEGEND

HIGHWAY AND ROUTE No.
OTHER ROADS
TRAILS
SURVEYED LINES:
TOWNSHIPS, BASE LINES, ETC.
LOTS, MINING CLAIMS, PARCELS, ETC.
UNSURVEYED LINES:
LOT LINES
PARCEL BOUNDARY
MINING CLAIMS ETC.
RAILWAY AND RIGHT OF WAY
UTILITY LINES
NON-PERENNIAL STREAM
FLOODING OR FLOODING RIGHTS
SUBDIVISION OR COMPOSITE PLAN
RESERVATIONS
ORIGINAL SHORELINE
MARSH OR MUSKEG
MINES
TRAVERSE MONUMENT

DISPOSITION OF CROWN LANDS

TYPE OF DOCUMENT	SYMBOL
PATENT, SURFACE & MINING RIGHTS	●
" SURFACE RIGHTS ONLY	○
" MINING RIGHTS ONLY	○
LEASE, SURFACE & MINING RIGHTS	■
" SURFACE RIGHTS ONLY	■
" MINING RIGHTS ONLY	■
LICENCE OF OCCUPATION	▼
ORDER-IN-COUNCIL	OC
RESERVATION	○
CANCELLED	○
SAND & GRAVEL	○

NOTE: MINING RIGHTS IN PARCELS PATENTED PRIOR TO MAY 6, 1913, VESTED IN ORIGINAL PATENTEE BY THE PUBLIC LANDS ACT, R.S.O. 1970, CHAP. 380, SEC. 63, SUBSEC. 1.

SCALE: 1 INCH = 40 CHAINS


FEET 0 1000 2000 4000 6000 8000
METRES 0 200 1000 2000 (1 KM) (2 KM)

TOWNSHIP
LAMMING
M.N.R. ADMINISTRATIVE DISTRICT
SAULT STE. MARIE
MINING DIVISION
SAULT STE. MARIE
LAND TITLES / REGISTRY DIVISION
ALGOMA

Ministry of Natural Resources
Land Management Branch
Ontario

Date DECEMBER, 1982
Number
G-2284

Replaced Aug. 25/82



LAMMING

M.N.R. ADMINISTRATIVE DISTRICT
SAULT STE. MARIE
MINING DIVISION
SAULT STE. MARIE
LAND TITLES/REGISTRY DIVISION
ALGOMA

THE INFORMATION THAT APPEARS ON THIS MAP HAS BEEN COMPILED FROM VARIOUS SOURCES, AND ACCURACY IS NOT GUARANTEED. THOSE WISHING TO STAKE MINING CLAIMS SHOULD CONSULT WITH THE MINING RECORDER, MINISTRY OF NORTHERN DEVELOPMENT AND MINES, FOR ADDITIONAL INFORMATION ON THE STATUS OF THE LANDS SHOWN HEREON.

DISPOSITION OF CROWN LANDS

AREAS WITHDRAWN FROM DISPOSITION

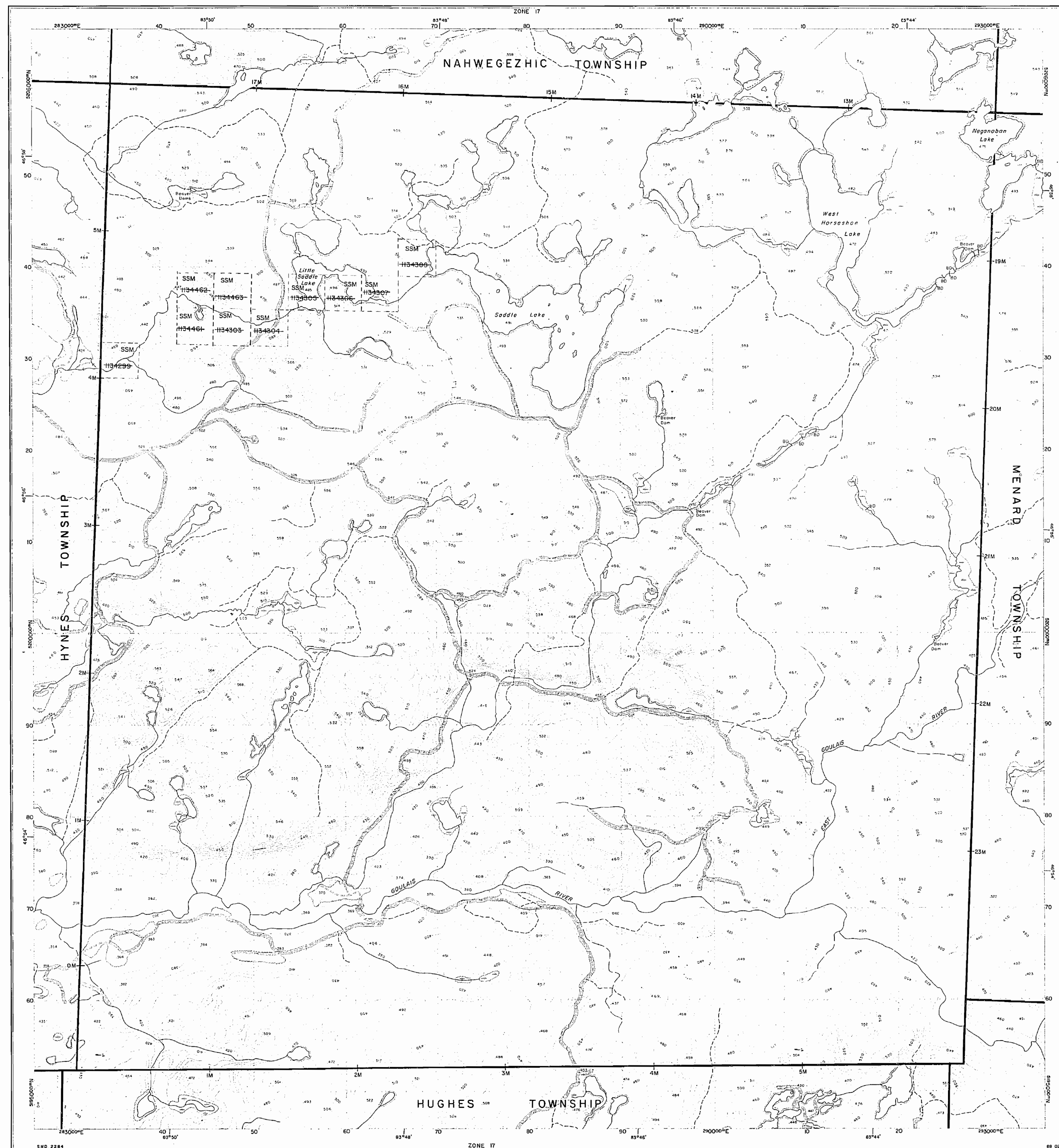
MRO • Mining Rights Only
SRO • Surface Rights Only
M + S • Mining and Surface Rights

Description	Order No.	Date	Disposition	File
-------------	-----------	------	-------------	------

Patent	
Surface & Mining Rights
Surface Rights Only
Mining Rights Only
Lease	
Surface & Mining Rights
Surface Rights Only
Mining Rights Only
Licence of Occupation
Order-in-Council
Cancelled
Reservation
Seal & Stamp

Ine 19.80. Magnetic Bearing
Approx. 7°W. Actual Course
101.83.00 06'

1991-92



1460-

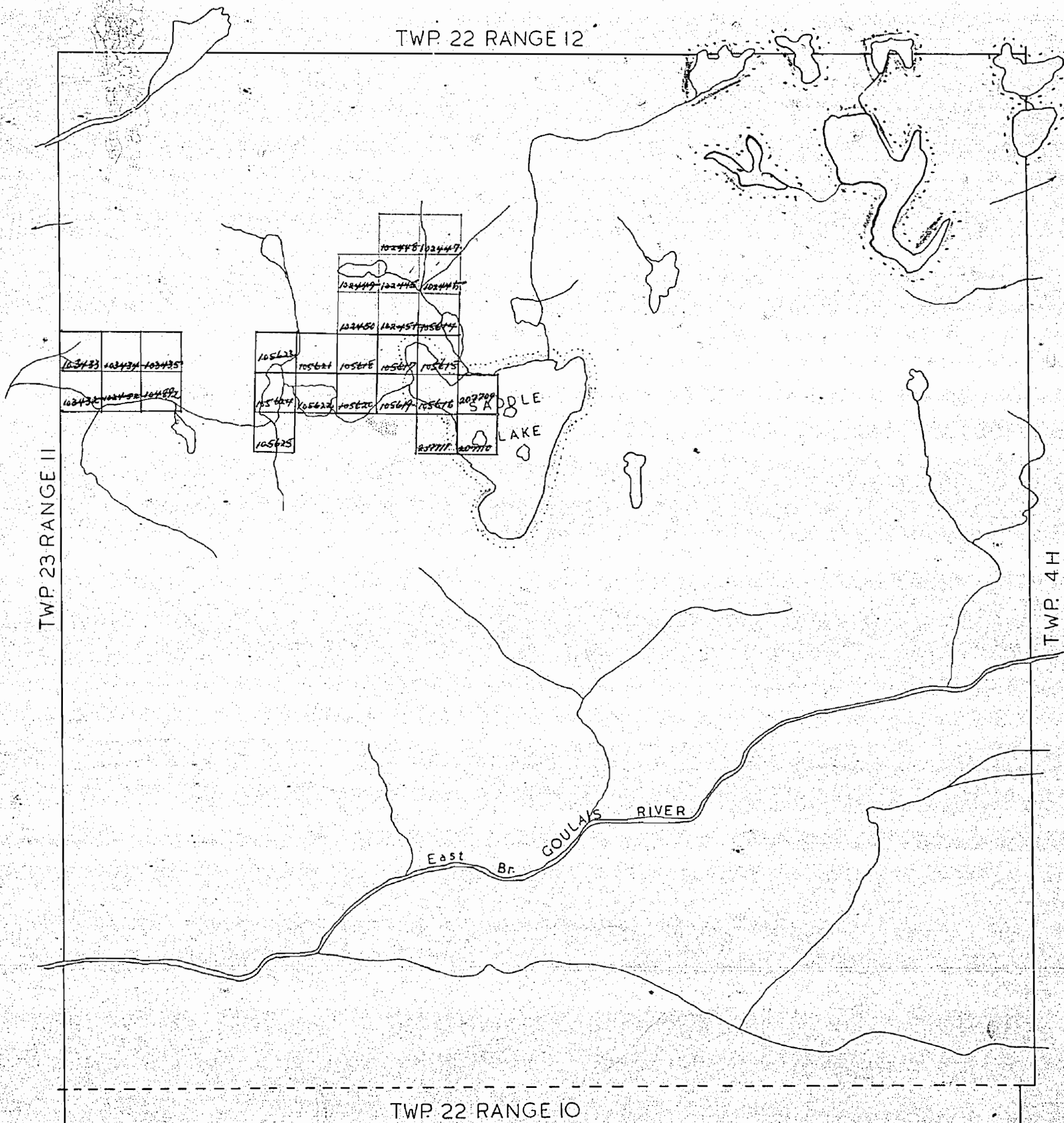
TWP 22 RANGE XI

m. 1460

(LAMMING)

SAULT STE. MARIE MINING DIVISION
DISTRICT OF ALGOMA
Scale 40 Chains 1 Inch

*Topography inserted
on this map. See
Sault Central F.R.I. sheet
for correct topography*



Surface reservations 400' wide by Dept. of L. & F.
shown hereon thus ~~~~~

1460-

M.1460

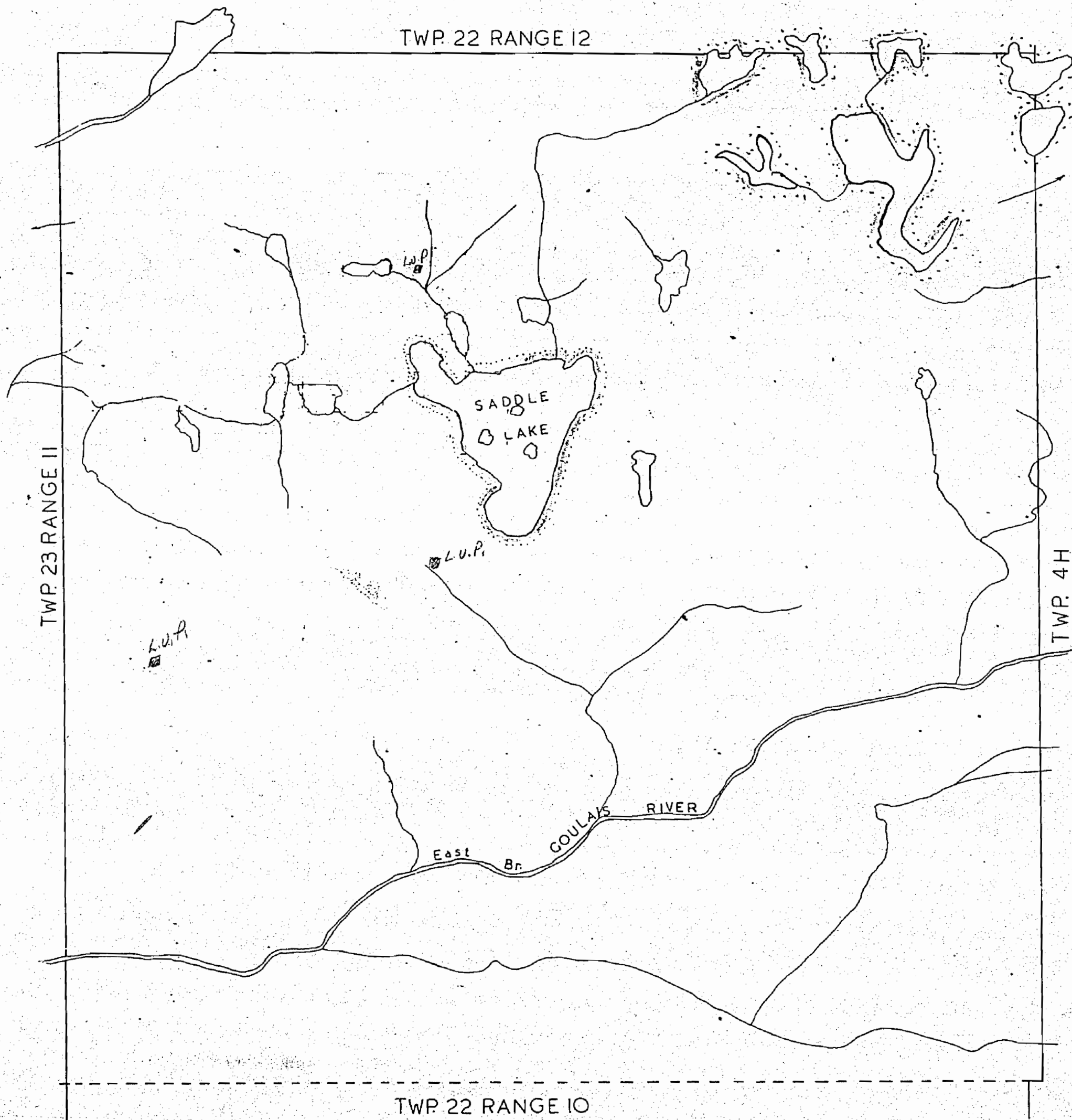
TWP. 22 RANGE XI

(LAMMING)

SAULT STE. MARIE MINING DIVISION
DISTRICT OF ALGOMA

Scale 40 Chains 1 Inch

*Topography incorrect on
this map. See Sault Central
F.R.I. Sheet for correct topography.*



400' SURFACE RIGHTS RESERVATION AROUND ALL LAKES & RIVERS.

1460-

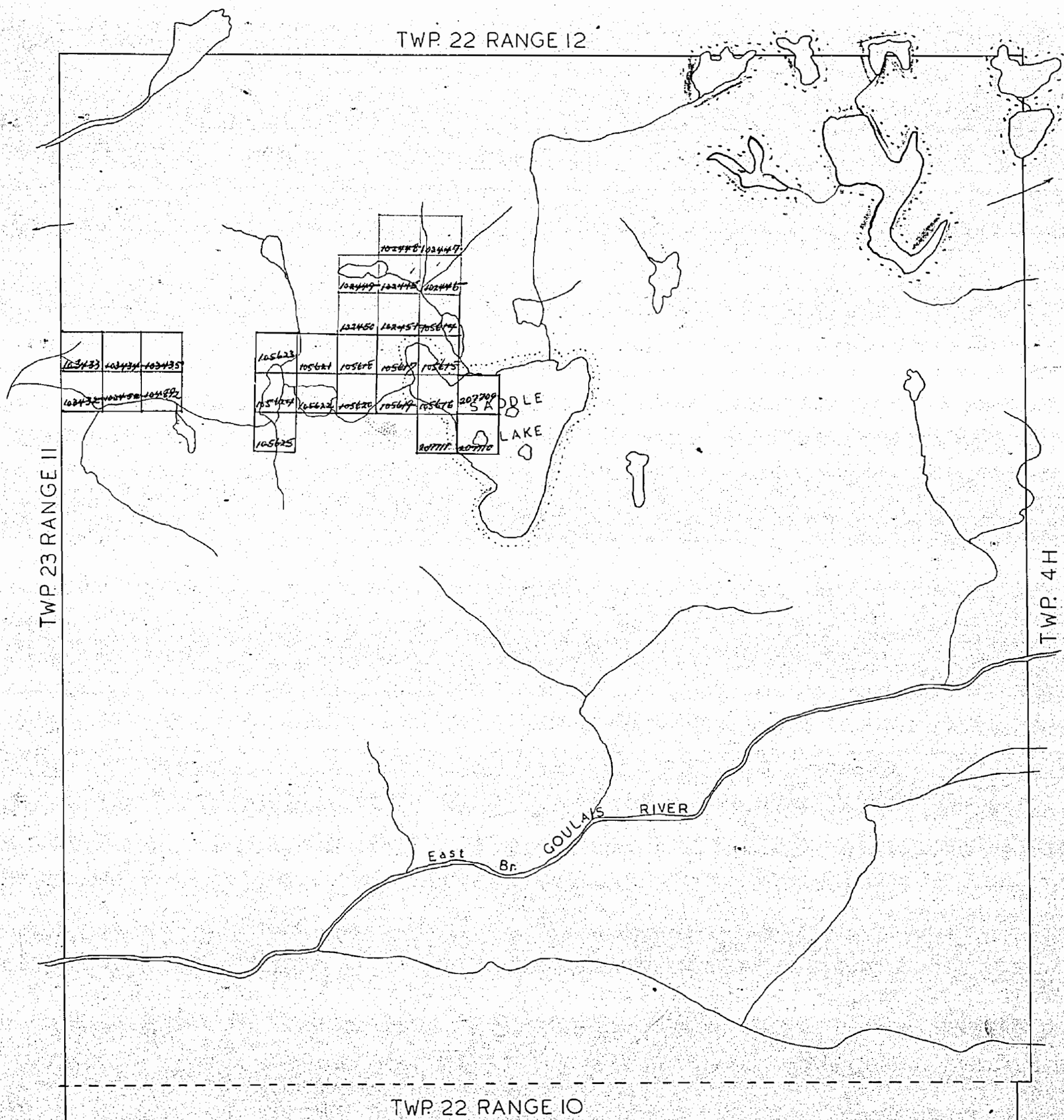
TWP. 22 RANGE XI

m. 1460

(LAMMING)

SAULT STE. MARIE MINING DIVISION
DISTRICT OF ALGOMA
Scale 40 Chains 1 Inch

*Topography incorrect
on this map: see
Sault Central F.R. 1. sheet
for correct topography.*



Surface reservations 400' wide by Dept. of L. & F.
shown hereon thus ~~~~~

1460-

M.1460

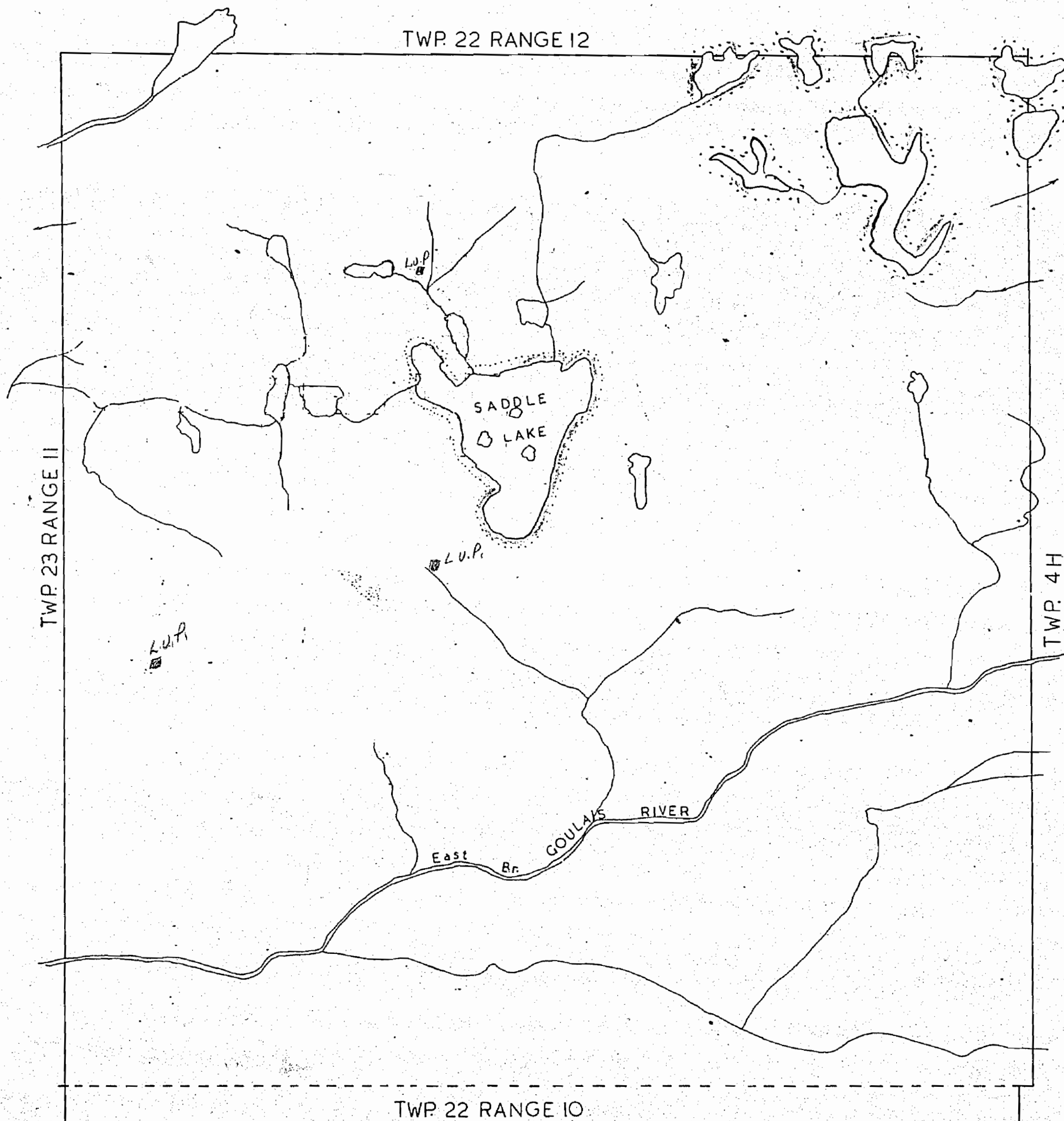
TWP 22 RANGE XI

(LAMMING)

SAULT STE. MARIE MINING DIVISION
DISTRICT OF ALGOMA

Scale 40 Chains 1 Inch

*Topography incorrect on
this map. See Sault Central
S.R.I. Sheet for correct topography.*



400' SURFACE RIGHTS RESERVATION AROUND ALL LAKES & RIVERS